

FAU RTE	SECTION	COUNTY	TOTAL SHEETS	SHEET NO.
6791	126-PP	KNOX	6	1
ILLINOIS			CONTRACT NO. 68G55	

STATE OF ILLINOIS
DEPARTMENT OF TRANSPORTATION

PROPOSED HIGHWAY PLANS

FAU ROUTE 6791 (US 150)
SECTION 126-PP
CONTRACT MAINTENANCE
KNOX COUNTY

INDEX OF SHEETS

- 1 COVER SHEET
- 2 COMMITMENTS AND GENERAL NOTES
- 3 SUMMARY OF QUANTITIES
- 4 SCHEDULE OF QUANTITIES
- 5 LINE DIAGRAM
- 6 TYPICAL SECTION

HIGHWAY STANDARDS

- 001001-02
- 420701-03
- 701602-10
- 701701-10
- 701901-08

- ADT: 15,800 (2019)
- HCV: 492 (4.03%)
- SU: 15,139 (2.38%)
- MU: 169 (1.51%)



FULL SIZE PLANS HAVE BEEN PREPARED USING STANDARD ENGINEERING SCALES. REDUCED SIZED PLANS WILL NOT CONFORM TO STANDARD SCALES. IN MAKING MEASUREMENTS ON REDUCED PLANS, THE ABOVE SCALES MAY BE USED.

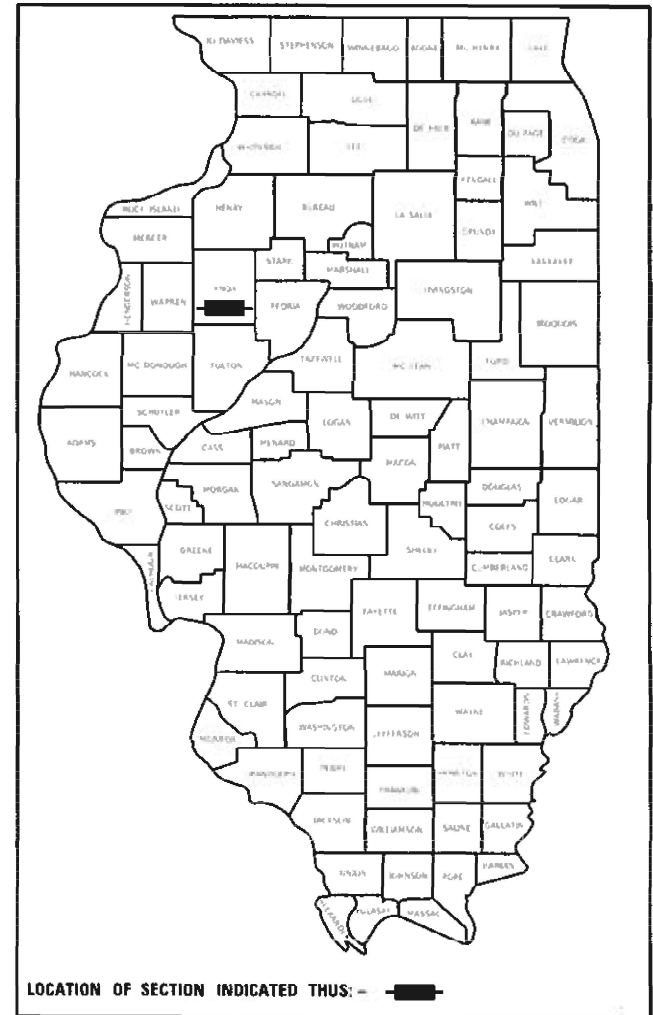
J.U.L.I.E.
JOINT UTILITY LOCATION INFORMATION FOR EXCAVATION
1-800-892-0123
OR 811

PROJECT ENGINEER: RICHARD DOTSON (309)-671-3455
PROJECT MANAGER: MICHAEL JACOBS (309)-671-3460

CATALOG NO. 036223-00D
CONTRACT NO. 68G55

GROSS LENGTH = 7,267.52 FT. = 1.38 MILES
NET LENGTH = 7,267.52 FT. = 1.38 MILES

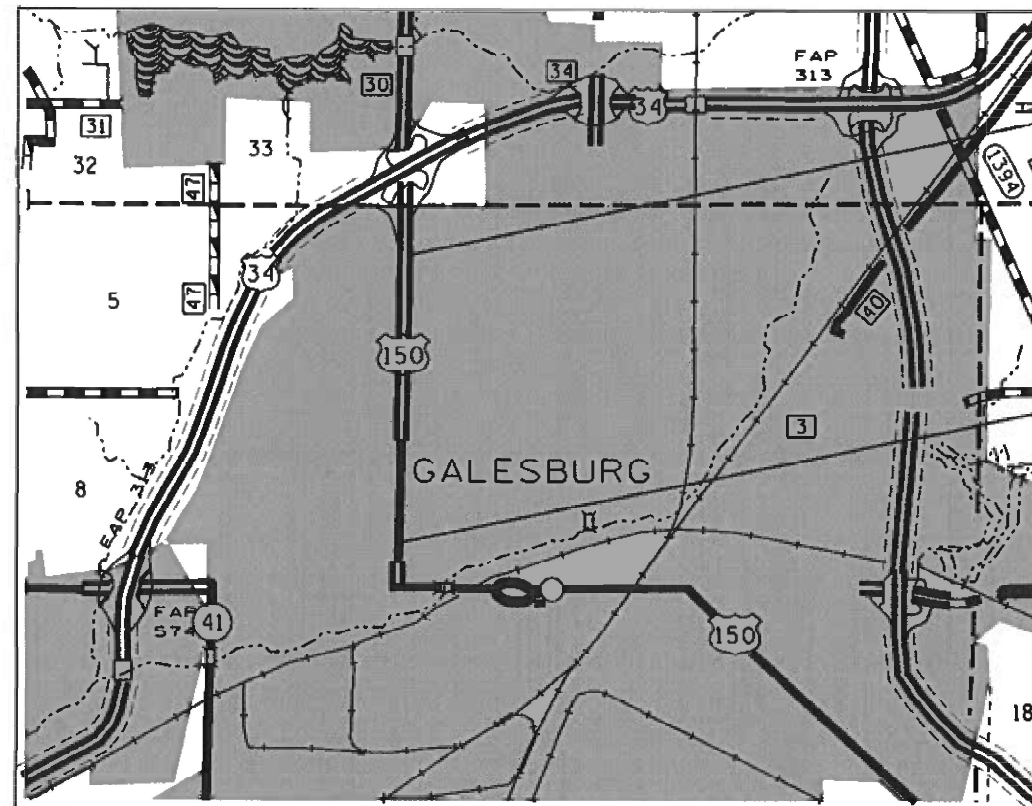
D-94-057-21



PROJECT DESCRIPTION:

PATCHING ON US 150 (HENDERSON ST)
FROM HOME BLVD TO W NORTH ST
IN GALESBURG.

C-94-077-21



PROJECT BEGINS

PROJECT ENDS

STATE OF ILLINOIS
DEPARTMENT OF TRANSPORTATION

SUBMITTED MARCH 26 20 21
Kenneth A. Bennett
REGION THREE ENGINEER

May 7, 2021 [Signature]
ENGINEER OF DESIGN AND ENVIRONMENT

May 7, 2021 [Signature]
DIRECTOR OF HIGHWAYS PROJECT IMPLEMENTATION

PRINTED BY THE AUTHORITY
OF THE STATE OF ILLINOIS

COMMITMENTS

Commitments are not to be altered without the written approval of all parties to which the commitment was made.

NO COMMITMENTS HAVE BEEN MADE ON THIS PROJECT.

ENVIRONMENTAL REVIEWS

Prior to the use of any proposed borrow areas, use areas (temporary access roads, detours, run-arounds, etc.) and /or waste areas, the Contractor shall file the required environmental resource request surveys according to Section 107.22 of the Standard Specifications. These surveys are required in order for the Department to conduct cultural and biological resource surveys for the proposed site.

The required environmental resource documentation shall include the following:

- * BDE Form 2289 (Cultural and Natural Resource Review of Borrow Areas)
- * BDE Form 2290 (Waste/Use Area Review)
- * A location map showing the size limits and location of the use area
- * Color photographs depicting the use area
- * Borrow Area Entry Agreement form-D4 PI0101

Prior to any waste materials being removed from the construction site the required environmental resource surveys shall be obtained and filed by the Contractor. Excess waste products removed from the construction site shall be disposed of as required in Section 202.03 of the Standard Specifications.

Any protruding metal bars shall be removed prior to the disposal of broken concrete at approved disposal sites.

Please note that a minimum of four weeks shall be allowed for the District to obtain the required waste site environmental clearances and six weeks for the required borrow site environmental clearances.

MODEL: DEFAULT
FILE NAME: p:\planning\dot_illinois.gov\PWIDON\Documents\DOT_Offices\District 4\Projects\04_68G17\CAD\3data\CAD\Drawings\04xxxx-CADD.dgn

USER NAME = letemove	DESIGNED -	REVISED -	STATE OF ILLINOIS DEPARTMENT OF TRANSPORTATION	COMMITMENTS AND GENERAL NOTES		F.A.U. RTE.	SECTION	COUNTY	TOTAL SHEETS	SHEET NO.
PLOT SCALE = 100000000.0000' / in.	DRAWN -	REVISED -				6791	126-PP	KNOX	6	2
PLOT DATE = 3/24/2021	CHECKED -	REVISED -		SCALE: SHEET OF SHEETS STA. TO STA.		CONTRACT NO. 68G55				
	DATE -	REVISED -		ILLINOIS FED. AID PROJECT						

MODEL: DEFAULT
 FILE NAME: p:\planroom\dot_illinois.gov\PWIDON\Documents\DOT_Offices\District_4\Projects\04_68G17\CAD\3data\CAD\Drawings\04xxxxx\CADD.dgn

CODE NO.	ITEM	UNIT	TOTAL QUANTITY	CONST CODE	
				URBAN	100% STATE 0006
44200970	CLASS B PATCHES, TYPE II, 10 INCH	SO YD	156		156
44201299	DOWEL BARS 1 1/2"	EACH	391		391
44213200	SAW CUTS	FOOT	1056		1056
67100100	MOBILIZATION	L SUM	1		1
70102632	TRAFFIC CONTROL AND PROTECTION, STANDARD 701602	L SUM	1		1
70102635	TRAFFIC CONTROL AND PROTECTION, STANDARD 701701	L SUM	1		1
70103815	TRAFFIC CONTROL SURVEILLANCE	CAL DA	5		5
70107025	CHANGEABLE MESSAGE SIGN	CAL DA	10		10

USER NAME = letemova	DESIGNED -	REVISED -
	DRAWN -	REVISED -
PLOT SCALE = 100000000.0000' / in.	CHECKED -	REVISED -
PLOT DATE = 3/24/2021	DATE -	REVISED -

**STATE OF ILLINOIS
 DEPARTMENT OF TRANSPORTATION**

SUMMARY OF QUANTITIES				
SCALE:	SHEET	OF	SHEETS	STA. TO STA.

F.A.U. RTE.	SECTION	COUNTY	TOTAL SHEETS	SHEET NO.
6791	126-PP	KNOX	6	3
CONTRACT NO. 68G55				
ILLINOIS FED. AID PROJECT				

CLASS B PATCHES, TYPE II (10")						
LENGTH	WIDTH	AREA	NUMBER OF PATCHES	TYPE II	Saw Cuts	DOWEL BARS 1 1/2"
FOOT	FOOT	SQ YD		SQ YD	FOOT	EACH
US 150 (HENDERSON STREET)						
SOUTHBOUND LANE						
6.0	12.0	8.0	7.0	56.0	378.0	140.0
SUBTOTAL				56	378	140
NORTHBOUND LANE						
6.0	12.0	8.0	7.0	56.0	378.0	140.0
SUBTOTAL				56	378	140
MEDIAN						
6.0	12.0	8.0	3.0	24.0	162.0	60.0
TOTAL				136.0	918.0	340.0
WINTER BREAK-UP (ADD 15%)				20.4	137.7	51.0
GRAND TOTAL				156	1056	391

MOBILIZATION	
LOCATION	LSUM
JOBSITE	1
TOTAL	1

TRAFFIC CONTROL AND PROTECTION STANDARD 701602	
LOCATION	LSUM
JOBSITE	1
TOTAL	1

TRAFFIC CONTROL AND PROTECTION STANDARD 701701	
LOCATION	LSUM
JOBSITE	1
TOTAL	1

TRAFFIC CONTROL SURVEILLANCE	
LOCATION	CAL DA
JOBSITE	5
TOTAL	5

CHANGEABLE MESSAGE SIGN	
LOCATION	CAL DA
JOBSITE	
2 SIGNS @ 5 DAYS EACH	10
TOTAL	10

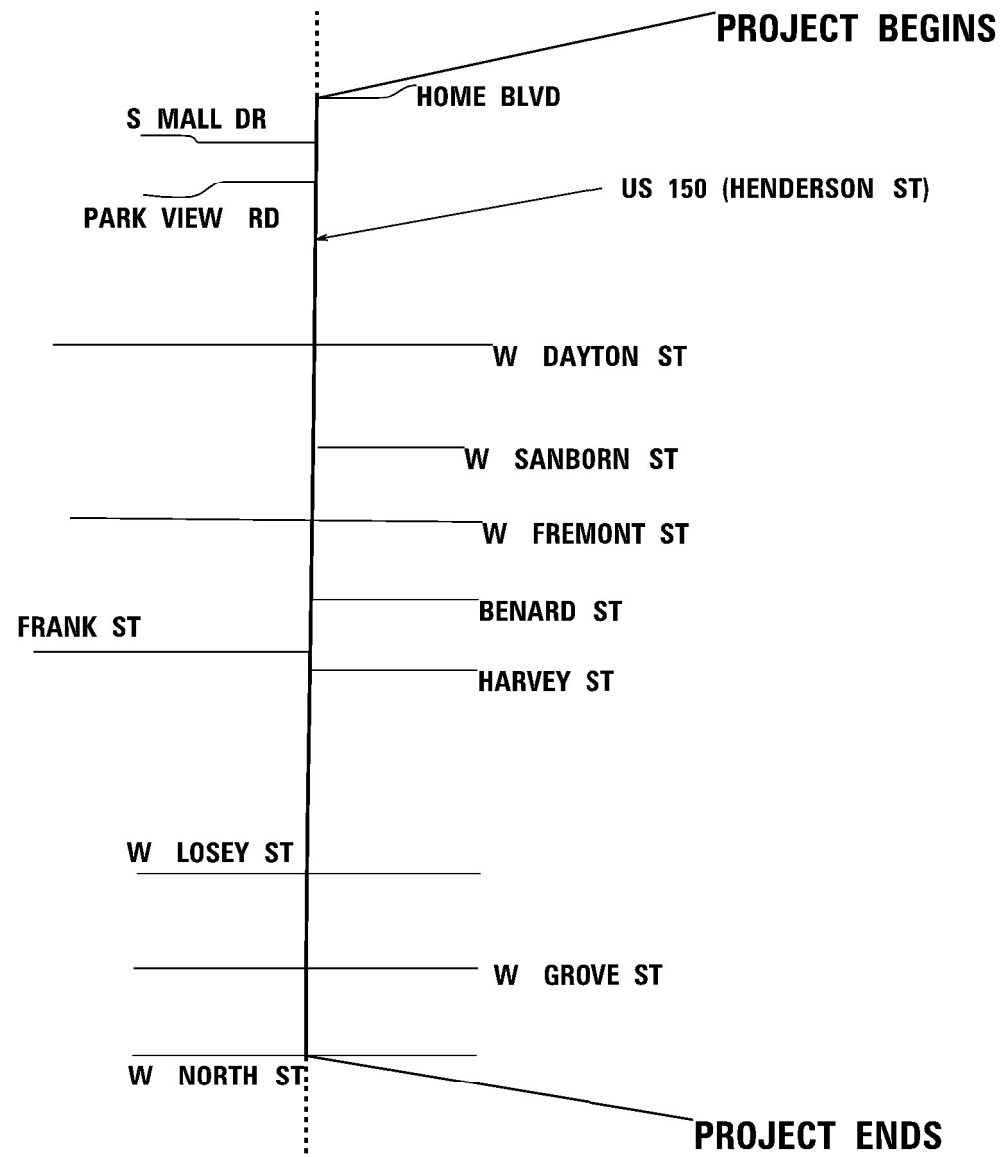
MODEL: DEFAULT
 FILE NAME: pw:\planroom\dot\illinois.gov\PWIDON\Documents\DOT Offices\District 4\Projects\04_68G17\CAD\Drawings\04\xxxx-CADD.dgn

USER NAME = letemove	DESIGNED -	REVISED -
	DRAWN -	REVISED -
PLOT SCALE = 100000000.0000' / in.	CHECKED -	REVISED -
PLOT DATE = 3/24/2021	DATE -	REVISED -

STATE OF ILLINOIS
DEPARTMENT OF TRANSPORTATION

SCHEDULE OF QUANTITIES			
SCALE:	SHEET	OF SHEETS	STA. TO STA.

F.A.U. RTE.	SECTION	COUNTY	TOTAL SHEETS	SHEET NO.
6791	126-PP	KNOX	6	4
CONTRACT NO. 68G55				
ILLINOIS FED. AID PROJECT				



MODEL: DEFAULT
 FILE NAME: p:\planroom\dot_illinois.gov\PWIDON\Documents\IJDOT_Offices\District_4\Projects\04_68G17\CAD\3data\CAD\Drawings\04xxxxx\CADD.dgn

USER NAME = letemove	DESIGNED -	REVISED -
	DRAWN -	REVISED -
PLOT SCALE = 100000000.0022' / in.	CHECKED -	REVISED -
PLOT DATE = 3/24/2021	DATE -	REVISED -

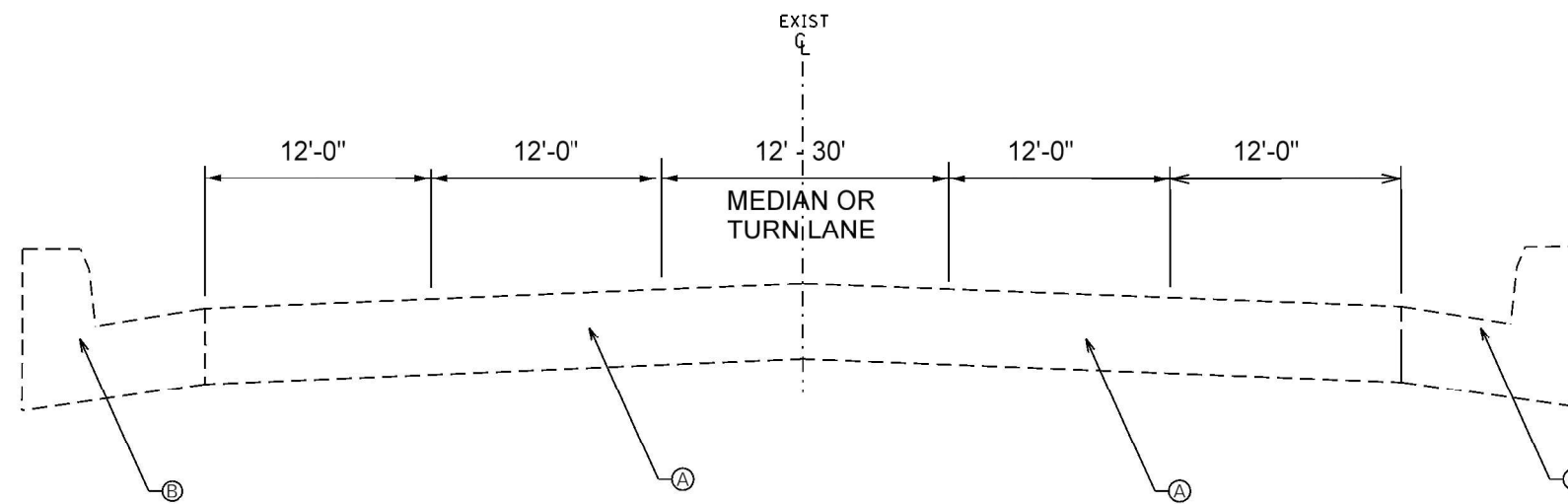
STATE OF ILLINOIS
 DEPARTMENT OF TRANSPORTATION

LINE DIAGRAM

SCALE: SHEET OF SHEETS STA. TO STA.

F.A.U. RTE.	SECTION	COUNTY	TOTAL SHEETS	SHEET NO.
6791	126-PP	KNOX	6	5
CONTRACT NO. 68G55				
ILLINOIS FED. AID PROJECT				

- Ⓐ EXISTING PCC PAVEMENT 10"
- Ⓑ EXISTING CURB AND GUTTER



US 150 (HENDERSON STREET)

NOT TO SCALE

MODEL: DEFAULT
FILE NAME: p:\planroom\dot.illinois.gov\PWIDON\Documents\IDOT Offices\District 4\Projects\04_68G17\CAD\3d\ata\CAD\Drawings\04xxxxx\CADD.dgn

USER NAME = letemove	DESIGNED -	REVISED -
	DRAWN -	REVISED -
PLOT SCALE = 100000000.0195' / in.	CHECKED -	REVISED -
PLOT DATE = 3/24/2021	DATE -	REVISED -

**STATE OF ILLINOIS
DEPARTMENT OF TRANSPORTATION**

TYPICAL SECTION	
SCALE:	SHEET OF SHEETS STA. TO STA.

F.A.U. RTE.	SECTION	COUNTY	TOTAL SHEETS	SHEET NO.
6791	126-PP	KNOX	6	6
CONTRACT NO. 68G55			ILLINOIS FED. AID PROJECT	