

STATE OF ILLINOIS
DEPARTMENT OF TRANSPORTATION

F.A. RTE.	SECTION	COUNTY	TOTAL SHEETS	SHEET NO.
		ILLINOIS	VARIOUS	17
				CONTRACT NO. 74A18

D7 GUARDRAIL 2021-1

FOR INDEX OF SHEETS, SEE SHEET NO. 2

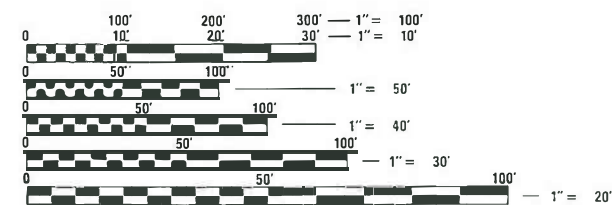
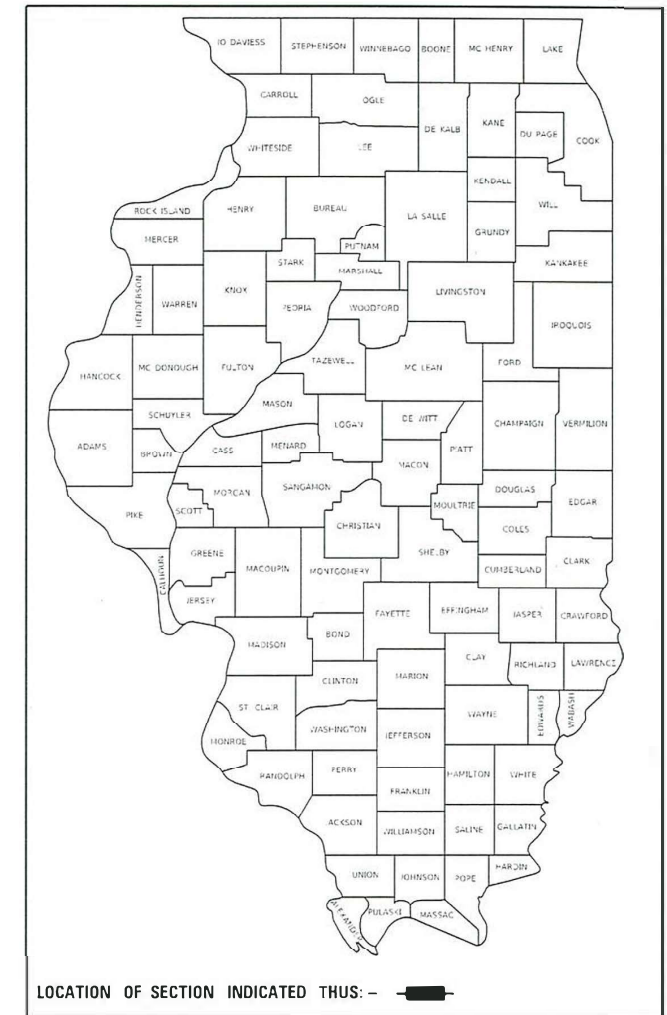
PROPOSED HIGHWAY PLANS

VARIOUS ROUTES
SECTION D7 GUARDRAIL 2021-1

GUARDRAIL REPAIRS
VARIOUS COUNTIES

C-97-107-20

D-97-101-20

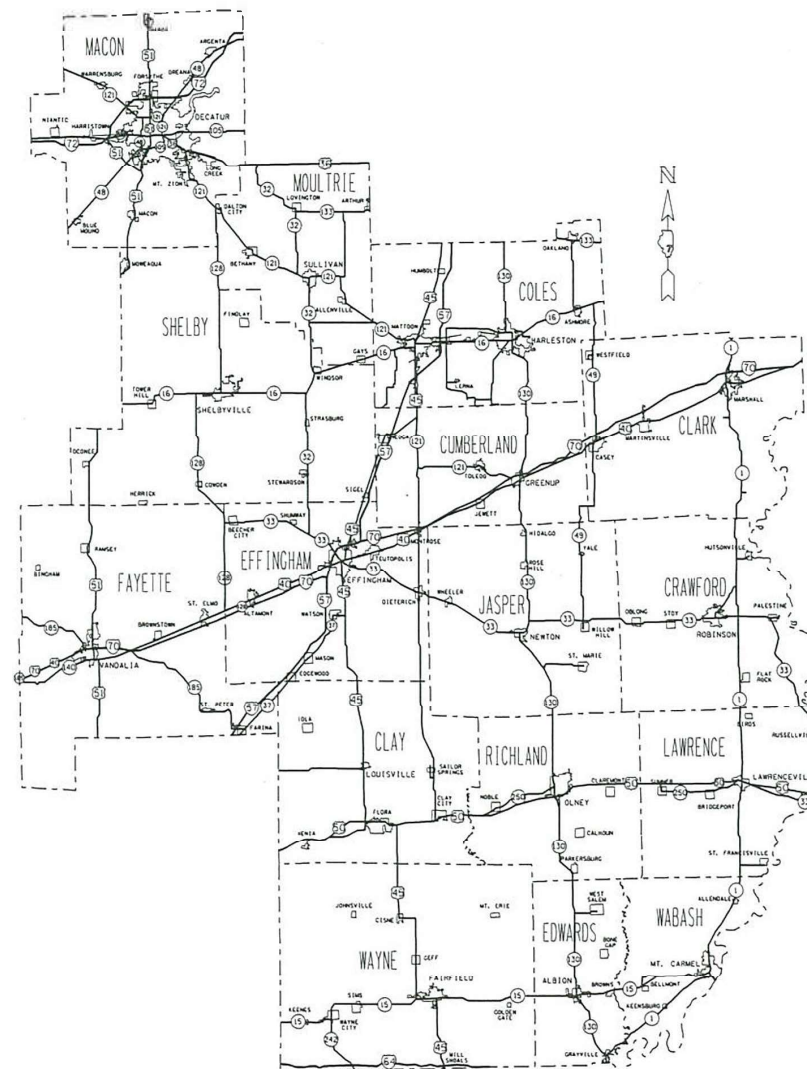


FULL SIZE PLANS HAVE BEEN PREPARED USING STANDARD ENGINEERING SCALES. REDUCED SIZED PLANS WILL NOT CONFORM TO STANDARD SCALES. IN MAKING MEASUREMENTS ON REDUCED PLANS, THE ABOVE SCALES MAY BE USED.

J.U.L.I.E.
JOINT UTILITY LOCATION INFORMATION FOR EXCAVATORS
1-800-892-0123
OR 811

PROJECT ENGINEER: BRIAN LEWIS
PROJECT MANAGER

CONTRACT NO. 74A18



STATE OF ILLINOIS
DEPARTMENT OF TRANSPORTATION

SUBMITTED April 7 2020
Jeffrey P. Myrka REGIONAL ENGINEER
May 8, 2020
J. A. Etk
ENGINEER OF DESIGN AND ENVIRONMENT
May 8, 2020
James J. Gu
DIRECTOR OF HIGHWAYS PROJECT IMPLEMENTATION

PRINTED BY THE AUTHORITY
OF THE STATE OF ILLINOIS

GENERAL NOTES

THIS PROJECT IS LOCATED ON VARIOUS ROUTES IN TEN COUNTIES ALL LOCATED WITHIN DISTRICT 7. THE WORK INCLUDED IN THIS SECTION CONSISTS OF VARIOUS TYPES OF GUARDRAIL REPAIR AND ALL OTHER WORK NECESSARY TO COMPLETE THIS SECTION.

A VIRTUAL FIELD CHECK IS POSSIBLE BY SEARCHING THE COORDINATES OF ANY LOCATION IN GOOGLE MAPS AND GOING TO STREET VIEW. IMAGES THERE MAY NOT BE UP TO DATE.

REMOVED GUARDRAIL THAT IS NOT REPLACED ON THE SAME DAY SHALL BE DELINEATED WITH LIGHTED BARRICADES. NO LOCATIONS SHALL BE LEFT WITHOUT EITHER LIGHTED BARRICADES OR RESTORED GUARDRAIL AT ANY TIME.

THE LIMITS OF THE DAMAGED GUARDRAIL WILL BE MARKED WITH PAINT. THE REPLACEMENT PARTS AND THE QUANTITIES INDICATED ARE WITHIN THESE LIMITS AS MARKED.

THE CONTRACTOR IS ADVISED THAT THE GUARDRAIL PAY ITEMS INCLUDED IN THE PLANS MAY BE USED TO REPLACE/REPAIR SPBGR AND TRAFFIC BARRIER TERMINALS FOR THE MIDWEST GUARDRAIL SYSTEM AS SHOWN IN THE HIGHWAY STANDARDS AS WELL AS SPBGR AND TRAFFIC BARRIER TERMINALS INSTALLED PRIOR TO JAN. 1, 2007. NO ADDITIONAL COMPENSATION WILL BE ALLOWED FOR UTILIZING THE CURRENT MIDWEST GUARDRAIL SYSTEM STANDARD.

INDEX OF SHEETS

- 1 COVER SHEET
- 2 INDEX OF SHEETS, GENERAL NOTES & LIST OF STANDARDS
- 3 SUMMARY OF QUANTITIES
- 4-5 SCHEDULES OF QUANTITIES
- 6-17 LOCATION MAPS BY COUNTY

THE FOLLOWING STANDARDS ARE A PART OF THESE PLANS AND ARE INCLUDED FOLLOWING THE LAST NUMBERED SHEET OF THE PLANS.

- 630001-12 STEEL PLATE BEAM GUARDRAIL
- 631031-16 TRAFFIC BARRIER TERMINAL, TYPE 6
- 701001-02 OFF-ROAD OPERATIONS, 2L, 2W, MORE THAN 15' AWAY
- 701006-05 OFF-ROAD OPERATIONS, 2L, 2W, 15' TO 24" FROM PAVEMENT EDGE
- 701101-05 OFF-ROAD OPERATIONS, MULTILANE, 15' TO 24" FROM PAVEMENT EDGE
- 701106-02 OFF-ROAD OPERATIONS, MULTILANE, MORE THAN 15' AWAY
- 701201-05 LANE CLOSURE, 2L, 2W, DAY ONLY, FOR SPEEDS >= 45 MPH
- 701301-04 LANE CLOSURE, 2L, 2W, SHORT TIME OPERATIONS
- 701426-09 LANE CLOSURE, FREEWAY/EXPRESSWAY, DAY OPERATIONS ONLY
- 701601-09 URBAN LANE CLOSURE, MULTILANE, 1W OR 2W, WITH NONTRAVERSABLE MEDIAN
- 701901-08 TRAFFIC CONTROL DEVICES
- 725001-01 OBJECT AND TERMINAL MARKERS
- 782006-01 GUARDRAIL AND BARRIER WALL REFLECTOR MOUNTING DETAILS
- 701501-06 URBAN LANE CLOSURE, 2L, 2W, UNDIVIDED

MODEL: Default
 FILE NAME: P:\uplanroom.dat\illinois.gov\PWIDOT\Documents\DOT_Offices\District 7\Projects\74A18\CAD\data\CADsheets\0774A18-sht-genote.dgn

REV. - MS

USER NAME = steffenmk PLOT SCALE = 100.0000' / in. PLOT DATE = 4/7/2020	DESIGNED - DRAWN - CHECKED - DATE -	REVISED - REVISED - REVISED - REVISED -	STATE OF ILLINOIS DEPARTMENT OF TRANSPORTATION	GENERAL NOTES, INDEX OF SHEETS LIST OF STANDARDS	F.A. RTE.	SECTION *	COUNTY VARIOUS	TOTAL SHEETS 17	SHEET NO. 2
				SCALE: SHEET OF SHEETS STA. TO STA.	ILLINOIS FED. AID PROJECT				

MODEL: Default
FILE: MchdC:\pub\barroom\ada\illinois\goc\RWIDOT\Documents\DOT_Offices\Default_7\Projects\74A18\CAD\Bids\CADsheets\074A18-SQS.dgn

100% MCHD 100% STATE

SUMMARY OF QUANTITIES			TOTAL QUANTITIES	CONSTRUCTION TYPE CODE		
				0021 MCHD	0021 C.M.	
CODE NO	ITEM	UNIT				
63100167	TRAFFIC BARRIER TERMINAL, TYPE 1 (SPECIAL) TANGENT	EACH	5	2	3	
63100169	TRAFFIC BARRIER TERMINAL, TYPE 1 (SPECIAL) FLARED	EACH	1	1		
67100100	MOBILIZATION	L SUM	1	1		
72501000	TERMINAL MARKER - DIRECT APPLIED	EACH	7	6	1	
78200005	GUARDRAIL REFLECTORS, TYPE A	EACH	15	10	5	
X6300210	GUARDRAIL BLOCKS	EACH	95	51	44	
X6300215	RAIL ELEMENT PLATES	EACH	101	48	53	
X6300217	RAIL ELEMENT PLATES (RADIUS)	EACH	2	2		
X6300220	EXTRUDER HEAD	EACH	1		1	
X6300231	STEEL POST, ATTACHED TO STRUCTURES	EACH	4	4		
X6300236	STEEL POSTS 6'	EACH	103	42	61	
Z0052410	REPAIR TRAFFIC BARRIER TERMINAL, TYPE 1 SPECIAL (TANGENT)	EACH	16	7	9	
Z0053200	REPAIR TRAFFIC BARRIER TERMINAL, TYPE 6	EACH	3	1	2	

SUMMARY OF QUANTITIES			TOTAL QUANTITIES	CONSTRUCTION TYPE CODE		
				0021 MCHD	0021 C.M.	
CODE NO	ITEM	UNIT				

USER NAME = steffenmk DESIGNED - DRAWN - PLOT SCALE = 100.0000 ' / in. CHECKED - PLOT DATE = 4/7/2020 DATE -	REVISIONS REVISIONS REVISIONS REVISIONS REVISIONS	STATE OF ILLINOIS DEPARTMENT OF TRANSPORTATION	SUMMARY OF QUANTITIES SCALE: SHEET OF SHEETS STA. TO STA.	F.A. RTE. SECTION COUNTY TOTAL SHEETS SHEET NO. * VARIOUS 17 3 ILLINOIS FED. AID PROJECT CONTRACT NO. 74A18
--	---	---	--	--

MODEL: Default
 FILE: \\blm1c01.pw.us.ibm.com\data\illinois\pww\DOT\Documents\DOT_Offices\Illinois\7\Projects\7A18\CA00000\CAD\Sheet\7A18-5-23-2020.dgn

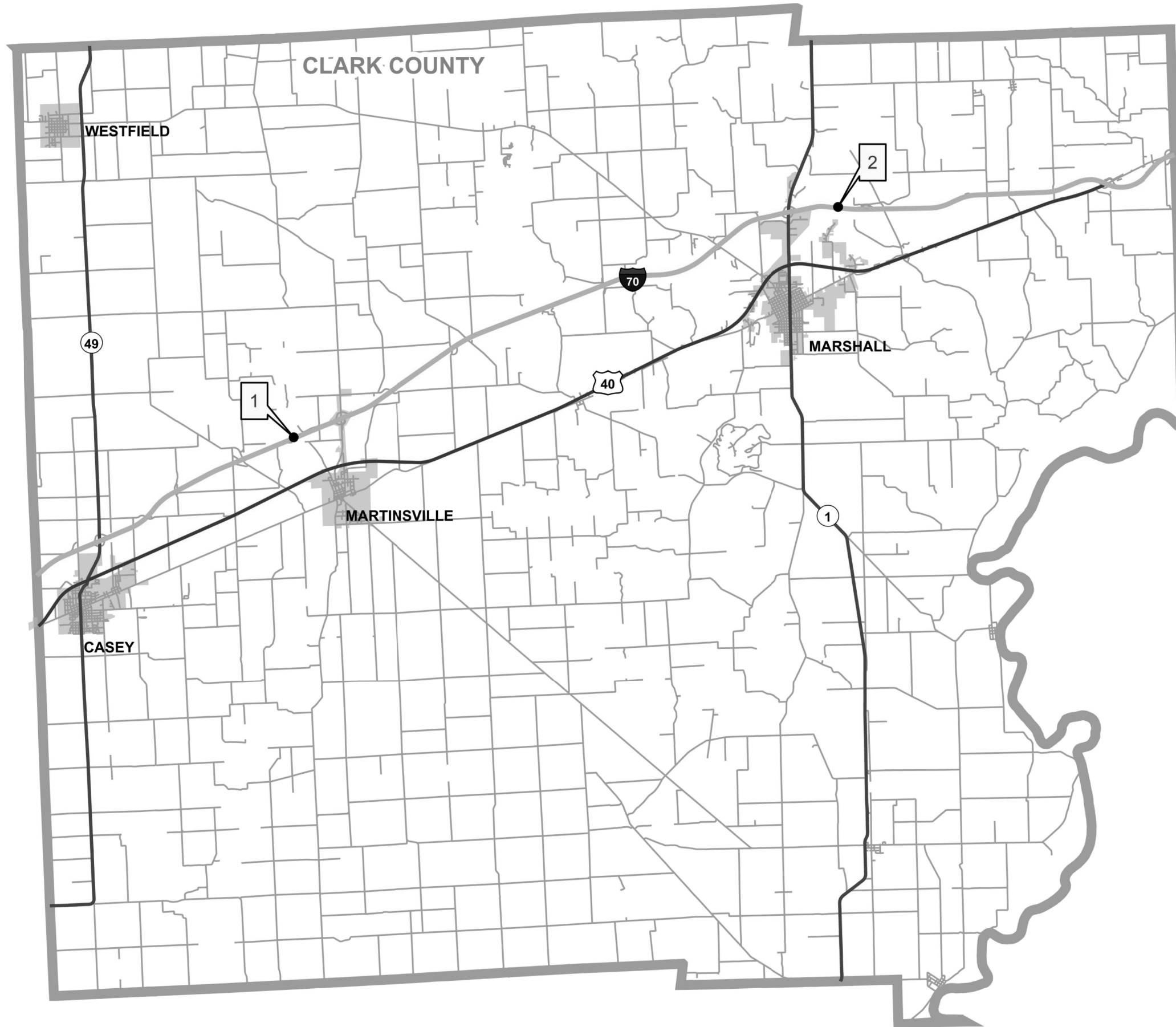
Map Location	Route	County	Nearest Municipality	Location	Latitude	Longitude	MCHD or Contract Maintenance	Claim Number	Rail Element Plates (Each)	Rail Element Plates (Radius) (Each)	Guardrail Blocks (Each)	Steel Post 6' (Each)	Steel Post Attached to Structure (Each)	Repair Traffic Barrier Terminal Type 1 (Special) Tangent (Each)	Repair Traffic Barrier Terminal Type 6 (Each)	Extruder Head (Each)	Traffic Barrier Terminal Type 1 (Special) Tangent (Each)	Traffic Barrier Terminal Type 1 (Special) Flared (Each)	Terminal Marker - Direct Applied (Each)	Guardrail Reflectors, Type A (Each)
1	I-70 WB	CLARK	MARTINSVILLE	MP 134.4 PASSING LANE	39.35293	-87.90228	MCHD	817665	2		4	4								
2	I-70 WB	CLARK	MARSHALL	1/8 MILE WEST OF MP 148	39.42275	-87.67256	MCHD	817666	3		1	1								
3	US-45	CLAY	LOUISVILLE	NE QUAD OF LITTLE WABASH RIVER BRIDGE	38.78562	-88.50802	MCHD	817658	2											
4	DIETERICH BLACKTOP	CLAY	CLAY CITY	SE QUAD OF LITTLE WABASH RIVER BRIDGE	38.70823	-88.35376	CM	N/A						1						
5	US-50	CLAY	CLAY CITY	NE QUAD OF LITTLE MUDDY CREEK BRIDGE	38.68699	-88.28203	MCHD	817663	3		4	4		1						1
6	I-57 SB RAMP 190B	COLES	MATTOON	SB RAMP TO WB ILL 16 (RT)	39.48559	-88.32393	MCHD	817509	2		4	4								1
7	ILL-133	COLES	OAKLAND	JUST E OF DOUGLAS COUNTY LINE	39.65914	-88.06385	MCHD	817595	2											
8	ILL-316	COLES	CHARLESTON	0.1 MI N OF JCT WITH IL-16	39.50108	-88.13311	MCHD	817606	6	1	16	16								1
9	CH 18 (1000N)	COLES	MATTOON	NW QUAD. OF OVERPASS OVER I-57	39.52164	-88.31395	MCHD	817655							1					
10	CH 18 (1000N)	COLES	MATTOON	NE QUAD. OF OVERPASS OVER I-57	39.52164	-88.31270	MCHD	817656	2											1
11	US-45	COLES	ETNA	AT INTERSECTION WITH 100N	39.38881	-88.37820	MCHD	817660	1	1	4	4								
12	FAS 677 (OAKLAND ASHMORE RD)	COLES	ASHMORE	SB AT JAKES BRANCH CREEK	39.55327	-88.02647	CM	N/A	2		1									
13	FAS 677 (OAKLAND ASHMORE RD)	COLES	ASHMORE	NB 3.5 MILES NORTH OF IL-16	39.58153	-88.02625	CM	N/A						1						
14	FA 170 (LINCOLN HIGHWAY ROAD)	COLES	CHARLESTON	NEAR KICKAPOO CREEK SW	39.46233	-88.19348	CM	N/A	2			1								
15	IL-316 WB	COLES	CHARLESTON	800' EAST OF 1420E	39.50362	-88.20723	CM	N/A	2			6								
16	IL-1	CRAWFORD	ROBINSON	1/4 MILE SOUTH OF TR 900N	38.98137	-87.68467	MCHD	817661	2		4		4							
17	IL-130 NB	CUMBERLAND	GREENUP	NE QUAD OF BRIDGE OVER HURRICANE CREEK	39.30793	-88.13912	CM	N/A	2											
18	IL-130 NB	CUMBERLAND	GREENUP	SE QUAD OF BRIDGE OVER HURRICANE CREEK	39.30649	-88.13921	CM	N/A	4											
19	IL-130 NB	CUMBERLAND	GREENUP	SE QUAD OF BRIDGE OVER LOST CREEK	39.27436	-88.14582	CM	N/A									1			
20	IL-130 SB	CUMBERLAND	GREENUP	NW QUAD OF BRIDGE OVER RANGE CREEK	39.18573	-88.15437	CM	N/A									1			
21	US-40 WB	CUMBERLAND	GREENUP	NE QUAD OF BRIDGE NEAR IDOT YARD	39.24114	-88.16810	CM	N/A	1											
22	US-40 WB	CUMBERLAND	JEWETT	900' WEST OF 1125E	39.20661	-88.25778	CM	N/A	2											
23	US-40 WB	CUMBERLAND	MONTROSE	1250' WEST OF 1000E	39.19949	-88.29109	CM	N/A	1											
24	US-40	CUMBERLAND	MONTROSE	1450' WEST OF 1000E	39.19933	-88.29178	CM	N/A	2			1								
25	US-40	CUMBERLAND	MONTROSE	200' EAST OF 950E	39.19903	-88.29330	CM	N/A	1											
26	ILL-33	EFFINGHAM	DIETERICH	1/4 MI E OF 1950TH ST	39.08995	-88.44258	MCHD	817592						1						
27	I-57 SB	EFFINGHAM	WATSON	MP 150.7 RT	38.99747	-88.59004	MCHD	817662									1		1	
28	I-57 NB	EFFINGHAM	EDGEWOOD	MP 144.9 LT	38.93232	-88.66428	CM	N/A						1						
29	I-70 WB	EFFINGHAM	ALTAMONT	MP 80.4 LT	39.03368	-88.78373	CM	N/A			2	6								
30	I-57/70 NB/EB	EFFINGHAM	EFFINGHAM	MP 161.5 RT	39.14337	-88.54320	MCHD	817664						1						

USER NAME = stefenmk	DESIGNED -	REVISED -	STATE OF ILLINOIS DEPARTMENT OF TRANSPORTATION	QUANTITY SCHEDULE				F.A. RTE.	SECTION	COUNTY	TOTAL SHEETS	SHEET NO.
DRAWN -	REVISED -									VARIOUS	17	4
PLOT SCALE = 100.0000' / in.	CHECKED -	REVISED -								CONTRACT NO. 74A18		
PLOT DATE = 4/7/2020	DATE -	REVISED -		SCALE:	SHEET	OF	SHEETS	STA.	TO	STA.	ILLINOIS FED. AID PROJECT	

MODEL: Default
 FILE: \\s:\p\baronm.d\illinois\p\WIDOT\Documents\DOT_Offices\District_7\Projects\7A118\CAD\Drawings\DOT7A118-Substructure.dwg

Map Location	Route	County	Nearest Municipality	Location	Latitude	Longitude	MCHD or Contract Maintenance	Claim Number	Rail Element Plates (Each)	Rail Element Plates (Radius) (Each)	Guardrail Blocks (Each)	Steel Post 6' (Each)	Steel Post Attached to Structure (Each)	Repair Traffic Barrier Terminal Type 1 (Special) Tangent (Each)	Repair Traffic Barrier Terminal Type 6 (Each)	Extruder Head (Each)	Traffic Barrier Terminal Type 1 (Special) Tangent (Each)	Traffic Barrier Terminal Type 1 (Special) Flared (Each)	Terminal Marker - Direct Applied (Each)	Guardrail Reflectors, Type A (Each)
31	I-70 EB	FAYETTE	ST. ELMO	MP 76.7 LT	39.01361	-88.84919	CM	N/A				2								
32	I-70 EB	FAYETTE	ST. ELMO	MP 76.5 RT	39.01340	-88.84960	CM	N/A	7			18								2
33	I-70 EB	FAYETTE	VANDALIA	MP 64.1 RT	38.97641	-89.07469	CM	N/A	7		10	10								2
34	I-70 WB	FAYETTE	MULBERRY GROVE	MP 53.4 RT	38.92070	-89.24791	CM	N/A	2		4	4								
35	I-70 WB	FAYETTE	MULBERRY GROVE	MP 55.4 RT	38.93874	-89.22149	CM	N/A	3		11				1					1
36	I-70 WB	FAYETTE	ST. ELMO	MP 76.9 RT	39.01529	-88.84427	CM	N/A						1		1				
37	I-70 WB	FAYETTE	VANDALIA	MP 66.5 RT	38.97527	-89.02835	CM	N/A	3		8	5								
38	US-51 SB	FAYETTE	RAMSEY	NW CORNER OF BRIDGE OVER RAMSEY CREEK	39.10252	-89.08792	CM	N/A	1		5	5			1					
39	IL-185 WB	FAYETTE	VANDALIA	NW CORNER OF BRIDGE OVER HURRICANE CREEK	39.02999	-89.24661	CM	N/A	2		3	3								
40	BUS-51 SB RAMP (TO E LAKE SHORE DR.)	MACON	DECATUR	990' S OF CLEVELAND AVE	39.82783	-88.95422	MCHD	817514	2		1	1								
41	US-36 WB	MACON	MT ZION	LT SIDE JUST W OF JCT W/IL-121	39.82111	-88.87865	MCHD	817520						1						
42	ILL-105 (E LAKE SHORE DRIVE)	MACON	DECATUR	175' S OF STOPLIGHT FOR ST MARY CANCER CENTER	39.82703	-88.92876	MCHD	817525	6		2	1								
43	US-51	MACON	MAROA	0.4 MI S OF DeWITT COUNTY LINE	40.04432	-88.96568	MCHD	817597									1		1	
44	US-36 WB	MACON	MT ZION	LT TURN LANE FOR S ILL 121	39.82060	-88.87661	MCHD	817613						1					1	
45	US-36 EB	MACON	DECATUR	JUST W OF LAKE DECATUR BRIDGE	39.83594	-88.91342	MCHD	817614						1					1	
46	ELWIN ROAD	MACON	ELWIN	SE QUAD OVERPASS OVER US 51	39.77749	-88.96823	MCHD	817652	9		3	2								1
47	US-51 NB	MACON	ELWIN	JUST WEST OF BRIDGE OVER BUS-51	39.78576	-88.97914	MCHD	817653	8		2	2								2
48	BUS-51 SB RT	MACON	DECATUR	NEAR NORTH SHORE OF LAKE DECATUR	39.82730	-88.95380	MCHD	817667	1											
49	ILL-32 (NW OF LOVINGTON)	MOULTRIE	LOVINGTON	NE QUAD WEST OKAW RIVER BRIDGE	39.73189	-88.66337	MCHD	817524	2		3	3						1	1	1
50	JCT ILL-32/ILL-133	MOULTRIE	LOVINGTON	S EDGE OF LOVINGTON @ 3-WAY STOP	39.70997	-88.63426	MCHD	817526	1		1	1								
51	ILL-32 (NW OF LOVINGTON)	MOULTRIE	LOVINGTON	SE & SW QUAD WEST OKAW RIVER BRIDGE	39.73026	-88.66195	MCHD	817603	4		5	3								1
52	ILL-32 (NW OF LOVINGTON)	MOULTRIE	LOVINGTON	SW QUAD WEST OKAW RIVER BRIDGE	39.73026	-88.66195	MCHD	817612	2		1	1								1
53	ILL-32 (NW OF LOVINGTON)	MOULTRIE	LOVINGTON	NW QUAD WEST OKAW RIVER BRIDGE	39.73190	-88.66365	MCHD	817654	2		1									
54	IL-128 NB	MOULTRIE	FINDLAY	NE QUAD AT STRUCTURE	39.58264	-88.80904	CM	N/A						1						
55	IL-250	RICHLAND	NOBLE	SW QUAD AT STRUCTURE	38.69861	-88.21798	CM	N/A						1						
56	IL-250	RICHLAND	NOBLE	NE QUAD OF SUGAR CREEK BRIDGE	38.71808	-88.16284	CM	N/A									1		1	
57	IL-250	RICHLAND	NOBLE	SE QUAD AT CULVERT	38.71707	-88.16547	CM	N/A						1						
58	IL-250	RICHLAND	NOBLE	SW QUAD AT CULVERT	38.71674	-88.16640	CM	N/A						1						
59	IL-16 WB	SHELBY	TOWER HILL	NW QUAD AT STRUCTURE WEST OF TOWN	39.39055	-88.96989	CM	N/A						1						
60	ILL-242	WAYNE	MAYBERRY	OVERPASS OVER I-64 (NW QUAD)	38.26851	-88.54556	MCHD	817657						1					1	
TOTALS:									101	2	95	103	4	16	3	1	5	1	7	15

USER NAME = steffemk	DESIGNED -	REVISED -	STATE OF ILLINOIS DEPARTMENT OF TRANSPORTATION	QUANTITY SCHEDULE				F.A. RTE.	SECTION	COUNTY	TOTAL SHEETS	SHEET NO.
DRAWN -	REVISED -					*		VARIOUS	17	5		
PLOT SCALE = 100.0000' / in.	CHECKED -	REVISED -						CONTRACT NO. 74A18				
PLOT DATE = 4/7/2020	DATE -	REVISED -		SCALE:	SHEET	OF	SHEETS	STA.	TO	STA.	ILLINOIS FED. AID PROJECT	



MODEL: Default
 FILE: \\nas01.cpe.pulaski.com\data\illinois\pww\DOT\Documents\DOT_Offices\District_7\Projects\74A18\CADD\baCAD\baheets\D774A18-shc-clar.dgn

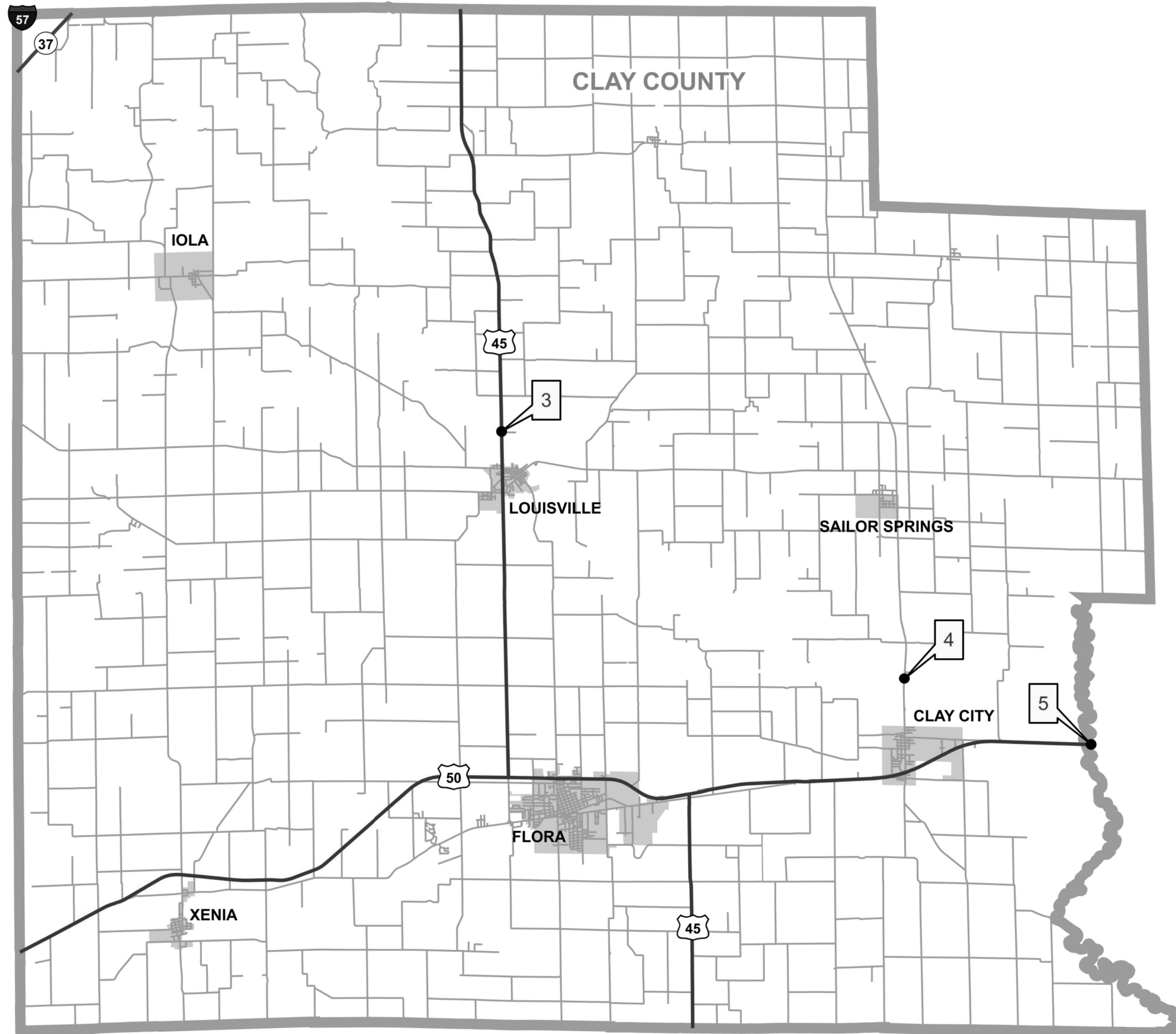
USER NAME = steffemk	DESIGNED -	REVISED -
	DRAWN -	REVISED -
PLOT SCALE = 100,0000' / in.	CHECKED -	REVISED -
PLOT DATE = 4/7/2020	DATE -	REVISED -

STATE OF ILLINOIS
DEPARTMENT OF TRANSPORTATION

CLARK CO. LOCATIONS MAP

SCALE: SHEET OF SHEETS STA. TO STA.

F.A. RTE.	SECTION	COUNTY	TOTAL SHEETS	SHEET NO.
	*	VARIOUS	17	6
			CONTRACT NO. 74A18	
		ILLINOIS	FED. AID PROJECT	



MODEL: Default
 FILE: A:\mtrc\proj\pub\rooms\dat\illinois\pww\DOT\Documents\DOT_Offices\Director_7\Projects\7A18\CADD\baCAD\ sheets\7A18-shc-clay.dgn

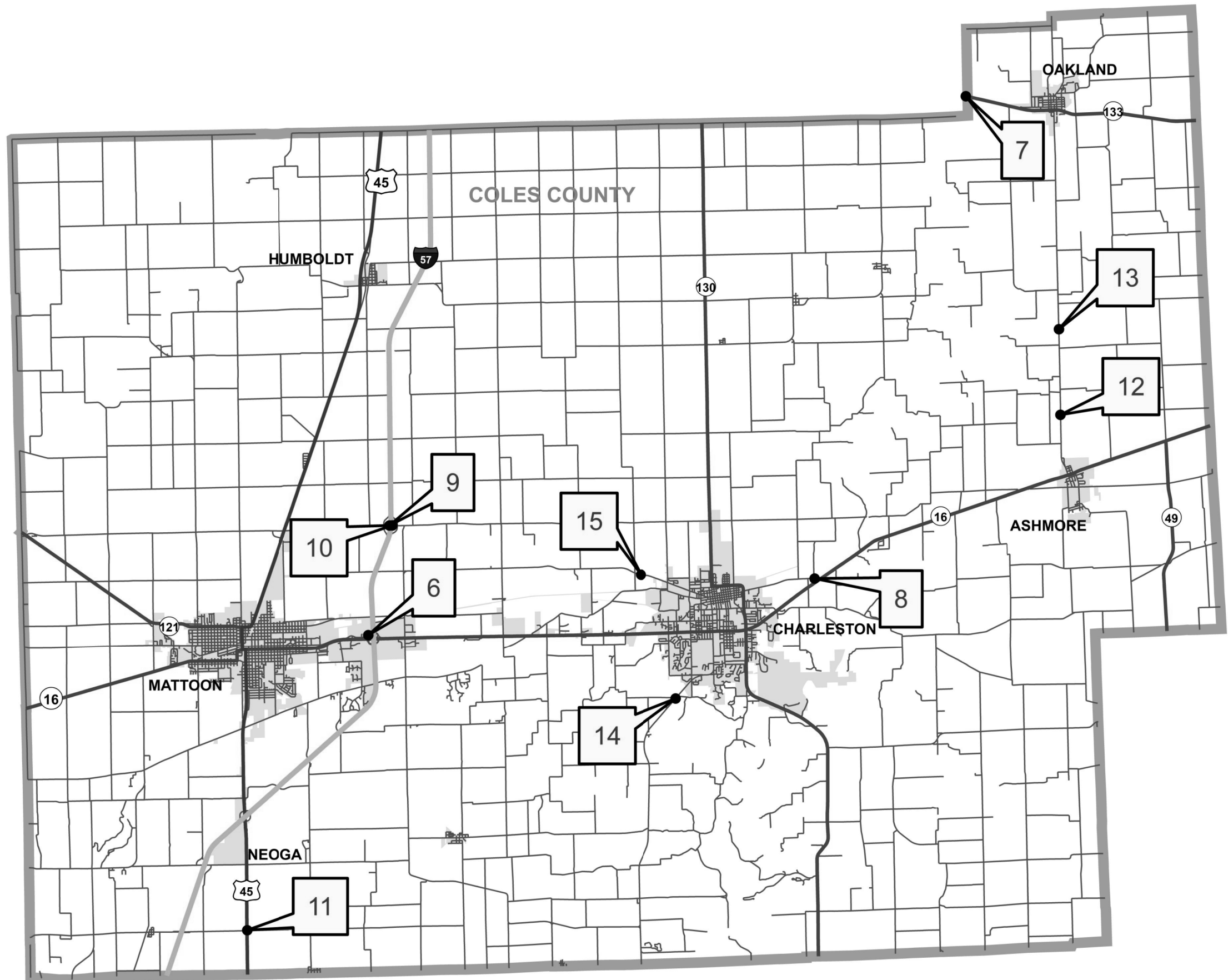
USER NAME = steffemk	DESIGNED -	REVISED -
	DRAWN -	REVISED -
PLOT SCALE = 100,0000 ' / in.	CHECKED -	REVISED -
PLOT DATE = 4/7/2020	DATE -	REVISED -

**STATE OF ILLINOIS
DEPARTMENT OF TRANSPORTATION**

CLAY CO. LOCATIONS MAP

SCALE:	SHEET	OF	SHEETS	STA.	TO	STA.
--------	-------	----	--------	------	----	------

F.A. RTE.	SECTION	COUNTY	TOTAL SHEETS	SHEET NO.
	*	VARIOUS	17	7
CONTRACT NO. 74A18				
			ILLINOIS FED. AID PROJECT	



MODEL: Default
 FILE: \\s:\p\pub\baronm.dwg
 PROJECT: 74A18\CAD\Drawings\DOT_Offices\Drawings\74A18\74A18-Subplan.dwg

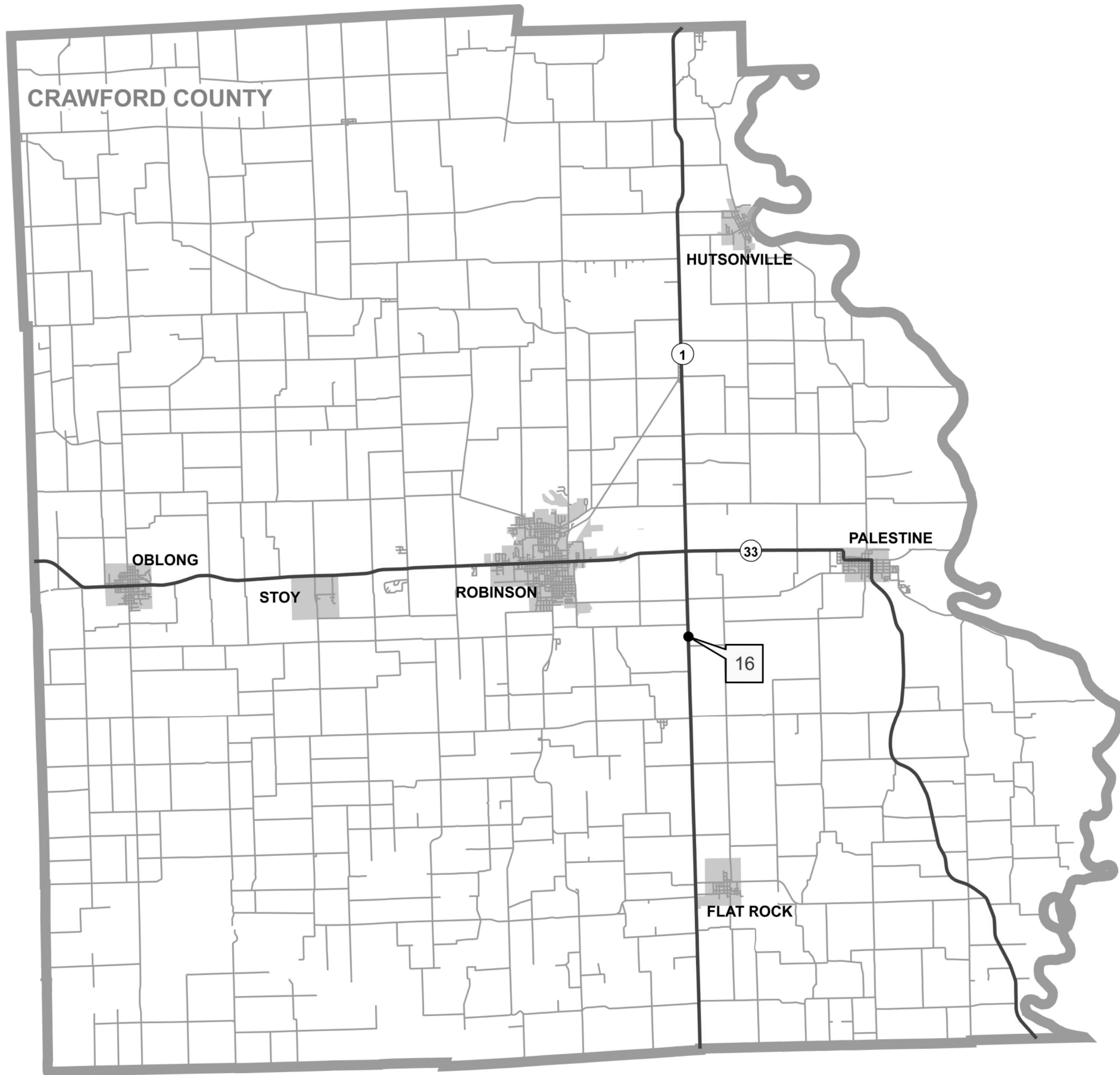
USER NAME = steffemk	DESIGNED -	REVISED -
	DRAWN -	REVISED -
PLOT SCALE = 100,0000' / in.	CHECKED -	REVISED -
PLOT DATE = 4/7/2020	DATE -	REVISED -

STATE OF ILLINOIS
DEPARTMENT OF TRANSPORTATION

COLES CO. LOCATIONS MAP

SCALE: SHEET OF SHEETS STA. TO STA.

F.A. RTE.	SECTION	COUNTY	TOTAL SHEETS	SHEET NO.
	*	VARIOUS	17	8
			CONTRACT NO. 74A18	
ILLINOIS FED. AID PROJECT				



MODEL: Default
 FILE: \\nas101.psu.edu\pub\baronson.dwg
 PROJECT: \\nas101.psu.edu\pub\baronson.dwg
 OFFICE: \\nas101.psu.edu\pub\baronson.dwg
 SHEET: 17 of 17

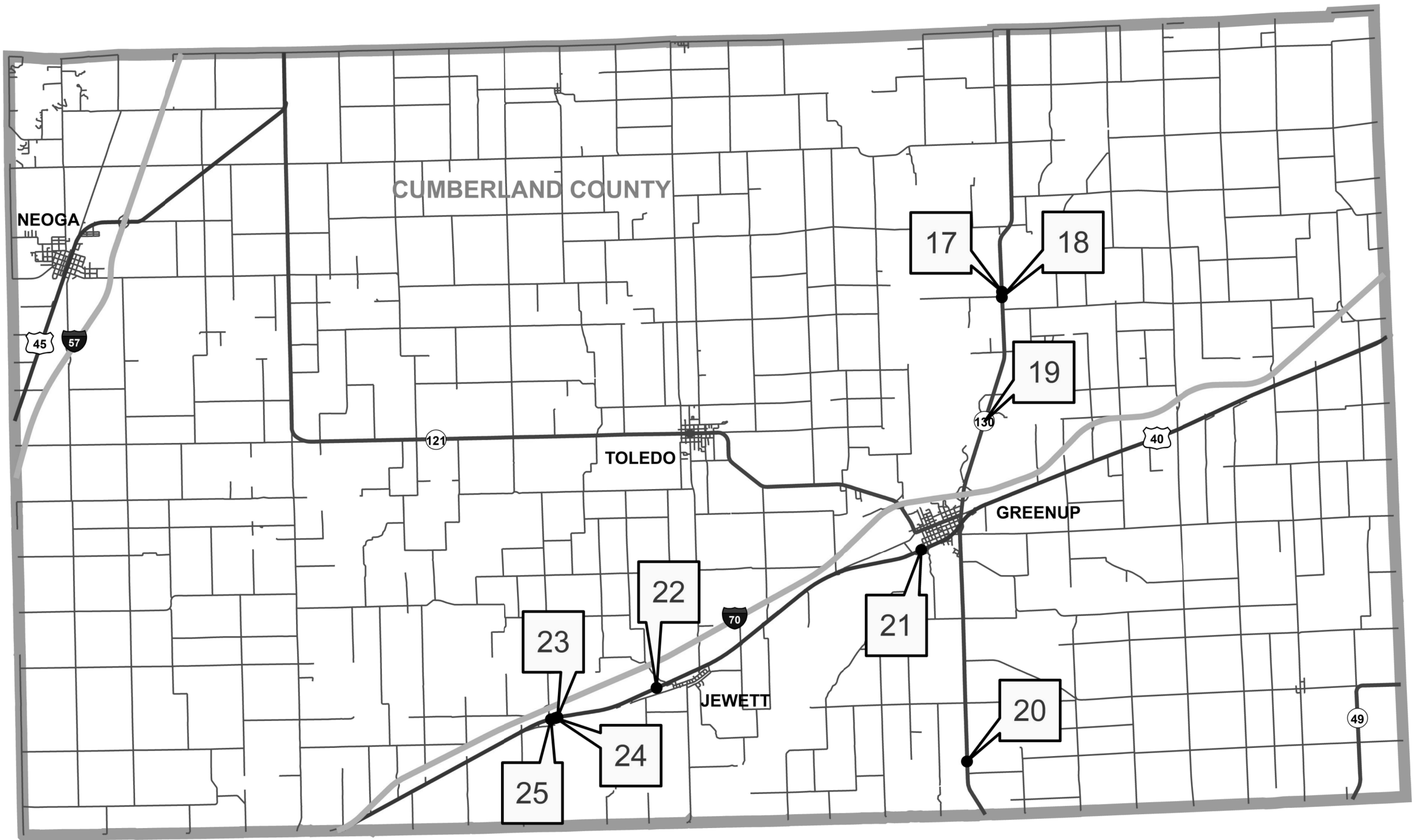
USER NAME = steffemk	DESIGNED -	REVISED -
	DRAWN -	REVISED -
PLOT SCALE = 100,0000' / in.	CHECKED -	REVISED -
PLOT DATE = 4/7/2020	DATE -	REVISED -

STATE OF ILLINOIS
DEPARTMENT OF TRANSPORTATION

CRAWFORD CO. LOCATIONS MAP

SCALE: SHEET OF SHEETS STA. TO STA.

F.A. RTE.	SECTION	COUNTY	TOTAL SHEETS	SHEET NO.
	*	VARIOUS	17	9
CONTRACT NO. 74A18				



MODEL: Default
 FILE: \\nashville.pw.state.il.us\pub\baronm.d\at\illinois.gov\PIU\DOT\Documents\DOT_Offices\Director_7\Projects\74A18\CAD\Drawings\74A18-Subplan.dwg

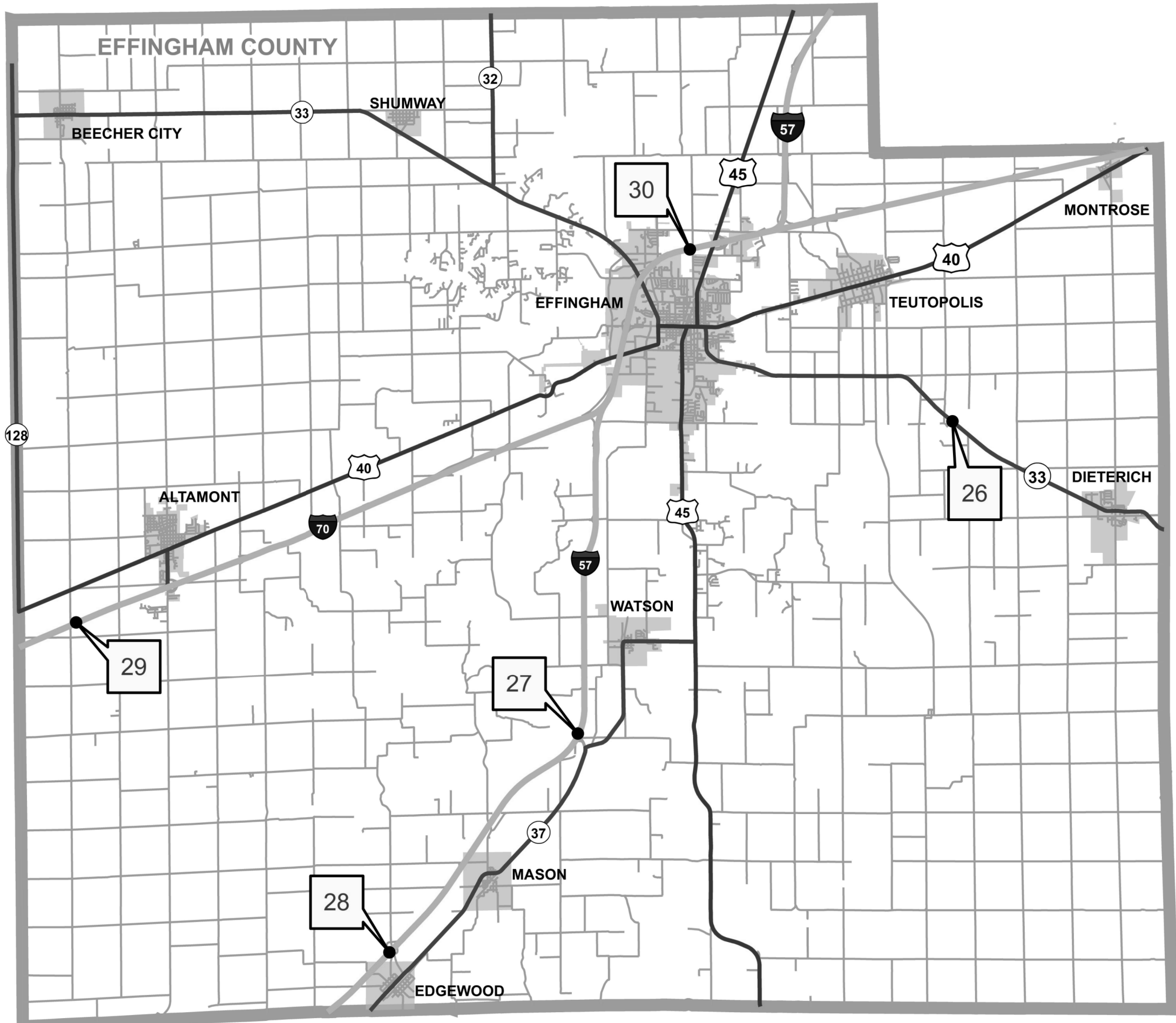
USER NAME = steffemk	DESIGNED -	REVISED -
	DRAWN -	REVISED -
PLOT SCALE = 100,0000' / in.	CHECKED -	REVISED -
PLOT DATE = 4/7/2020	DATE -	REVISED -

STATE OF ILLINOIS
DEPARTMENT OF TRANSPORTATION

CUMBERLAND CO. LOCATIONS MAP

SCALE: SHEET OF SHEETS STA. TO STA.

F.A. RTE.	SECTION	COUNTY	TOTAL SHEETS	SHEET NO.
	*	VARIOUS	17	10
			CONTRACT NO. 74A18	
ILLINOIS FED. AID PROJECT				



MODEL: Default
 FILE: \\nas01c.psu.edu\pub\baronm.d\at\illinois.gov\PI\DOT\Documents\DOT_Offices\Director_7\Projects\74A18\CADD\baCAD\baheets\0774A18-shc\plan.dgn

USER NAME	= steffemk
PLOT SCALE	= 100,0000 ' / in.
PLOT DATE	= 4/7/2020

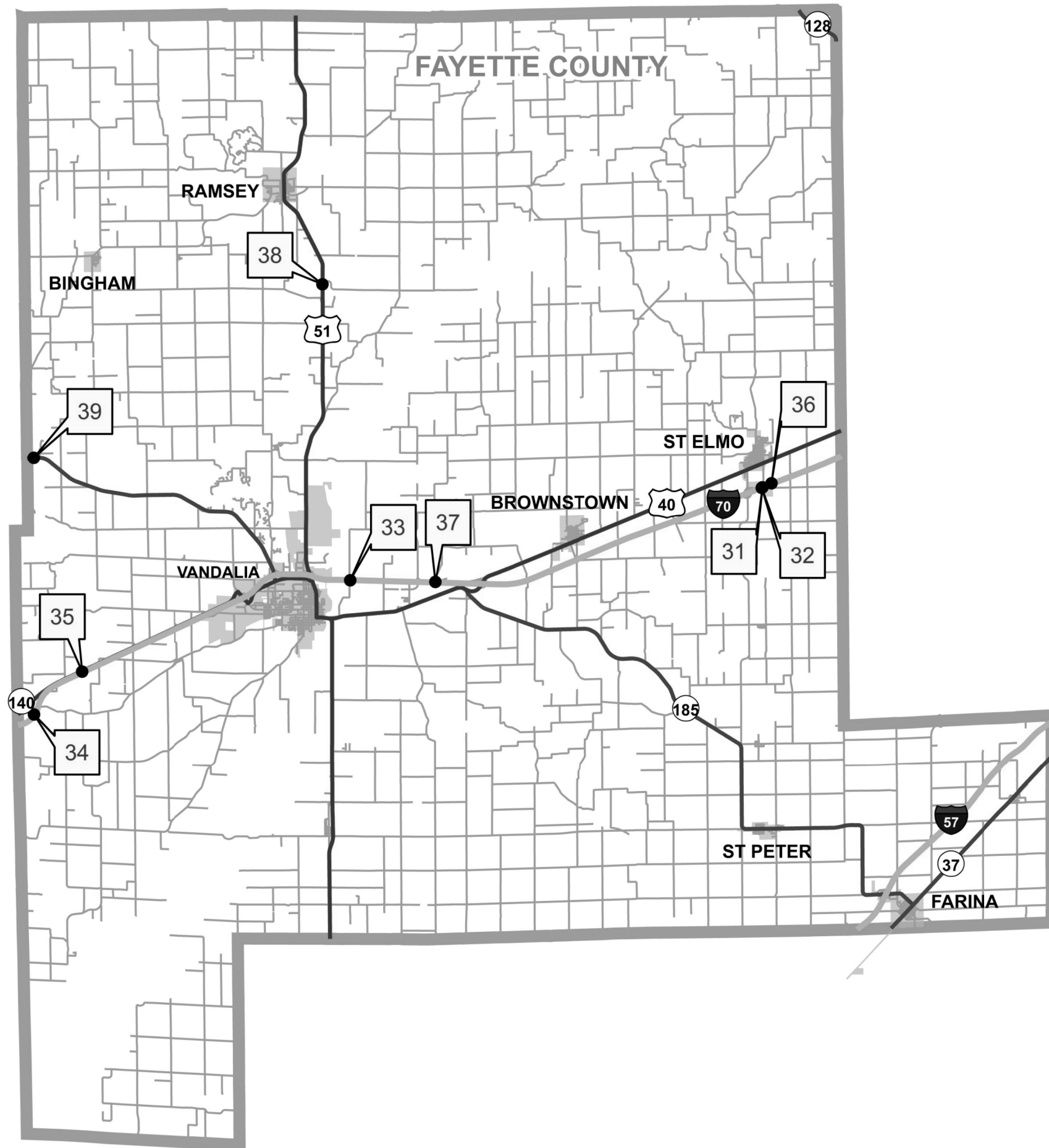
DESIGNED	-
DRAWN	-
CHECKED	-
DATE	-

REVISED	-
REVISED	-
REVISED	-
REVISED	-

STATE OF ILLINOIS
DEPARTMENT OF TRANSPORTATION

EFFINGHAM CO. LOCATIONS MAP
 SCALE: SHEET OF SHEETS STA. TO STA.

F.A. RTE.	SECTION	COUNTY	TOTAL SHEETS	SHEET NO.
	*	VARIOUS	17	11
CONTRACT NO. 74A18				
ILLINOIS FED. AID PROJECT				



MODEL: Default
 FILE: \\nas01c.psu.edu\pub\baronm.d\at\illinois.gov\PI\DOT\Documents\DOT_Offices\District_7\Projects\74A18\CADD\baCAD\sheets\D774A18-shc-loc.dgn

USER NAME = steffemk	DESIGNED -	REVISED -
	DRAWN -	REVISED -
PLOT SCALE = 100,0000' / in.	CHECKED -	REVISED -
PLOT DATE = 4/7/2020	DATE -	REVISED -

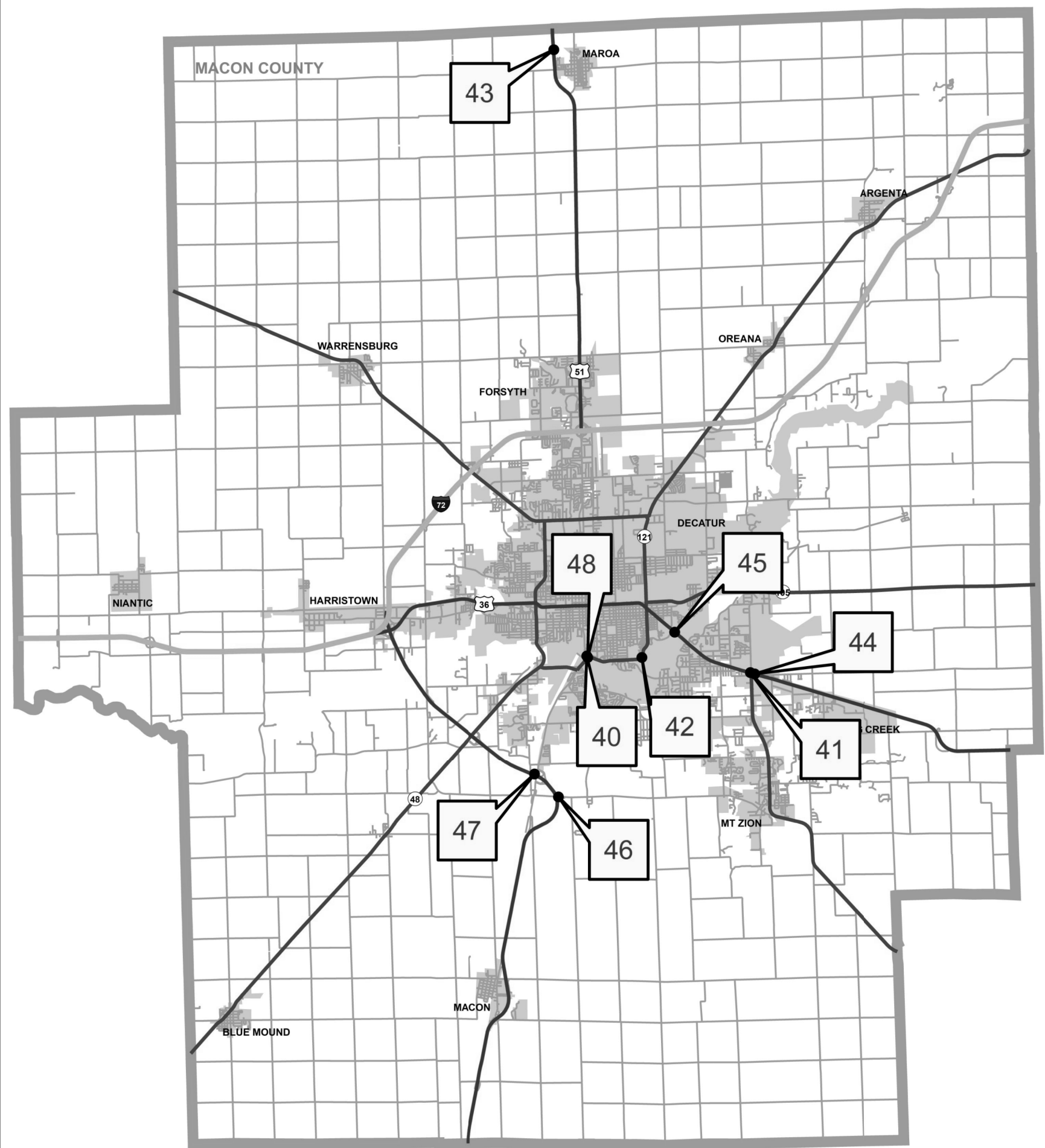
STATE OF ILLINOIS
DEPARTMENT OF TRANSPORTATION

FAYETTE CO. LOCATIONS MAP

SCALE: SHEET OF SHEETS STA. TO STA.

F.A. RTE.	SECTION	COUNTY	TOTAL SHEETS	SHEET NO.
	*	VARIOUS	17	12
CONTRACT NO. 74A18				
ILLINOIS FED. AID PROJECT				

MODEL: Default
 FILE: \\nas01c.pw.state.il.us\pub\baronm.d\at\illinois.gov\PI\DOT\Documents\DOT_Offices\District 7\Projects\74A18\CADD\baCAD\sheet\074A18-shc-dm.dgn



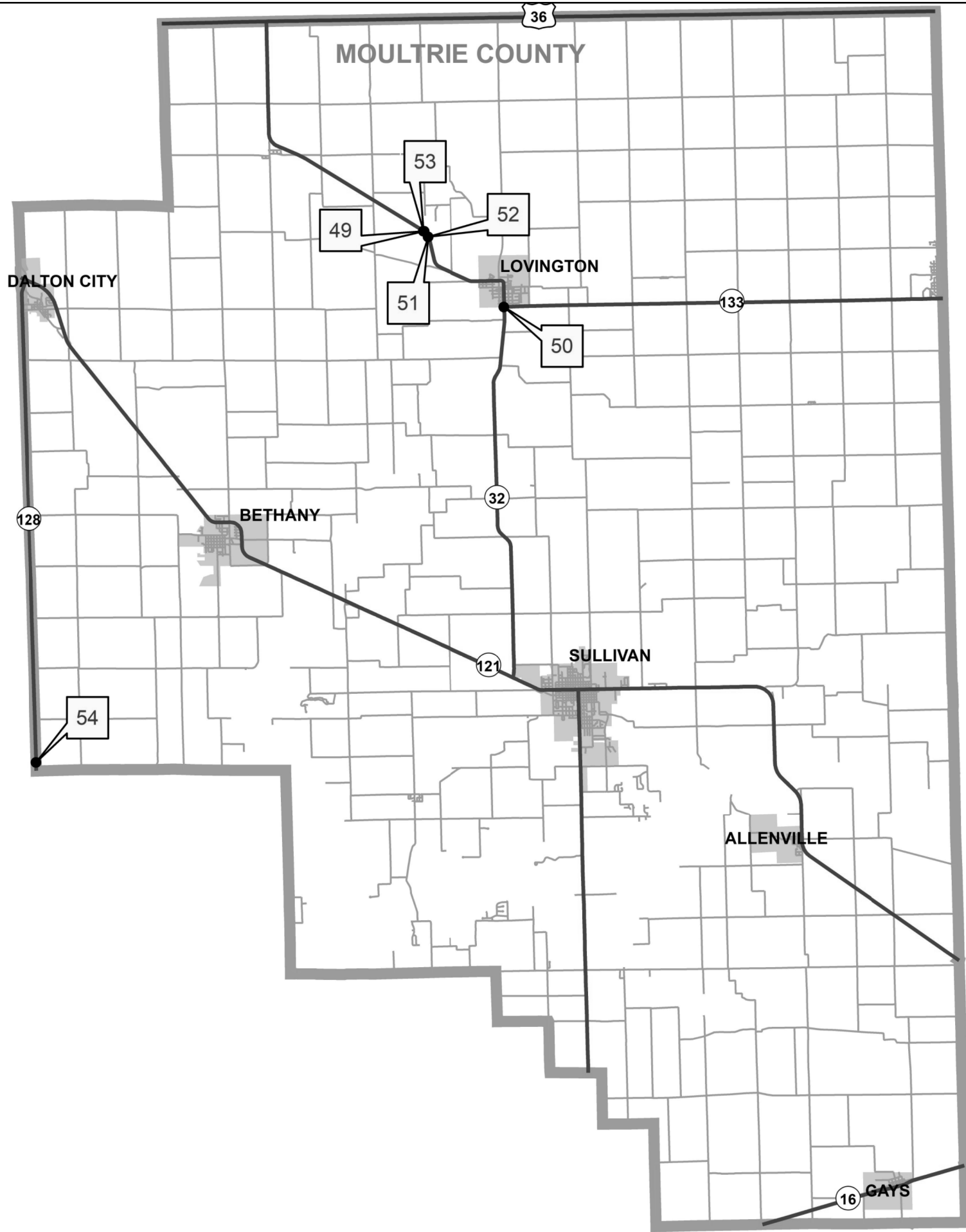
USER NAME = steffemk	DESIGNED -	REVISED -
	DRAWN -	REVISED -
PLOT SCALE = 100,0000 ' / in.	CHECKED -	REVISED -
PLOT DATE = 4/7/2020	DATE -	REVISED -

**STATE OF ILLINOIS
 DEPARTMENT OF TRANSPORTATION**

MACON CO. LOCATIONS MAP

SCALE: SHEET OF SHEETS STA. TO STA.

F.A. RTE.	SECTION	COUNTY	TOTAL SHEETS	SHEET NO.
	*	VARIOUS	17	13
CONTRACT NO. 74A18				
ILLINOIS FED. AID PROJECT				



MODEL: Default
 FILE: Moultrie_Co_Location.dwg
 PROJECT: 74A18\CAAD\BNA\CAD\Sheets\DOT\74A18-1B-1B-1B.dwg

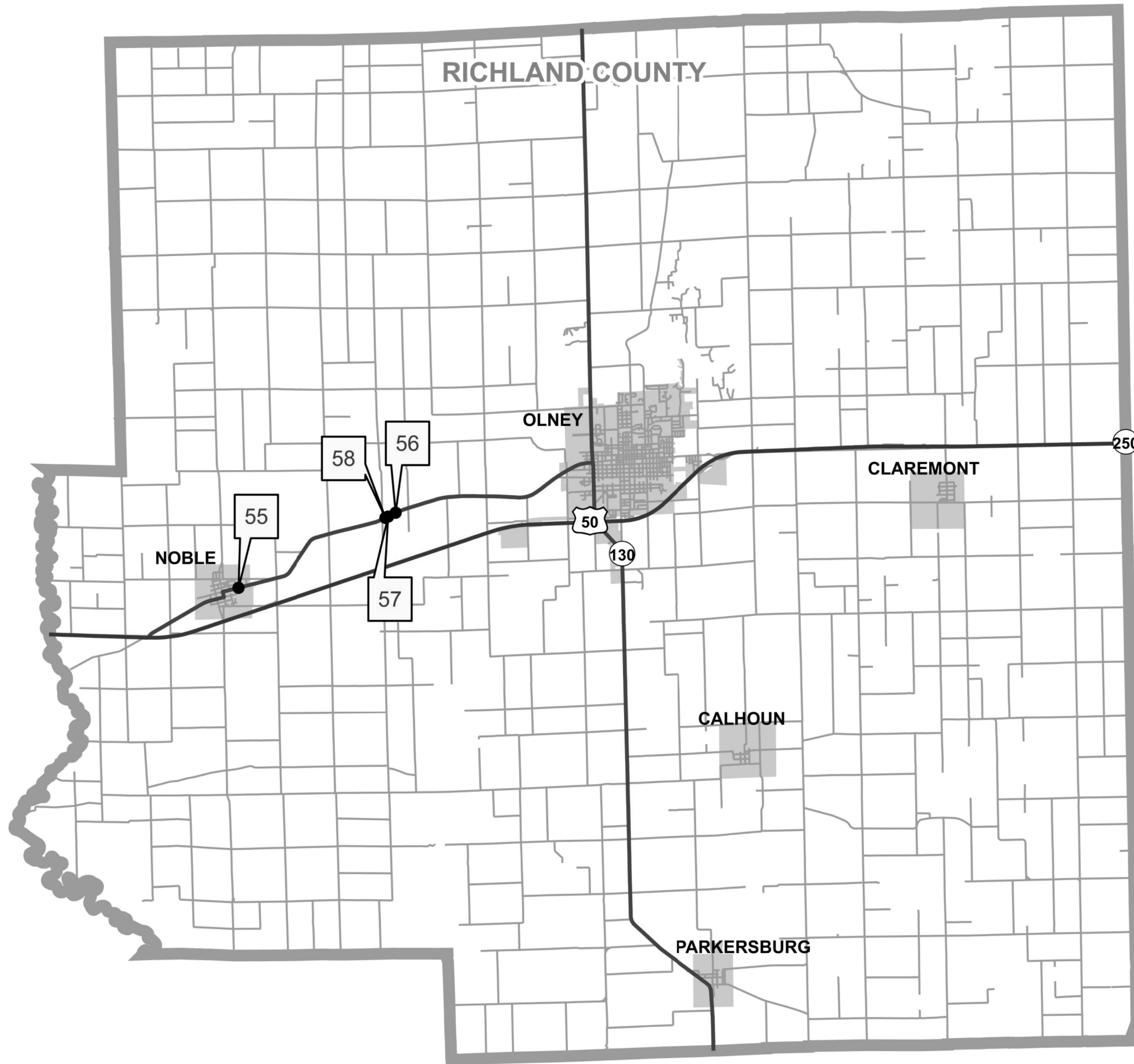
USER NAME = steffemk	DESIGNED -	REVISED -
	DRAWN -	REVISED -
PLOT SCALE = 100,0000' / in.	CHECKED -	REVISED -
PLOT DATE = 4/7/2020	DATE -	REVISED -

STATE OF ILLINOIS
DEPARTMENT OF TRANSPORTATION

MOULTRIE CO. LOCATIONS MAP

SCALE: SHEET OF SHEETS STA. TO STA.

F.A. RTE.	SECTION	COUNTY	TOTAL SHEETS	SHEET NO.
	*	VARIOUS	17	14
CONTRACT NO. 74A18				



MODEL: Default
 FILE: Model_C:\pub\baronm.dwg
 PROJECT: 74A18\CAAD\baronm\DOT_Offices\Drawings\74A18\CAAD\baronm\DOT_Offices\Drawings\74A18\CAAD\baronm.dwg

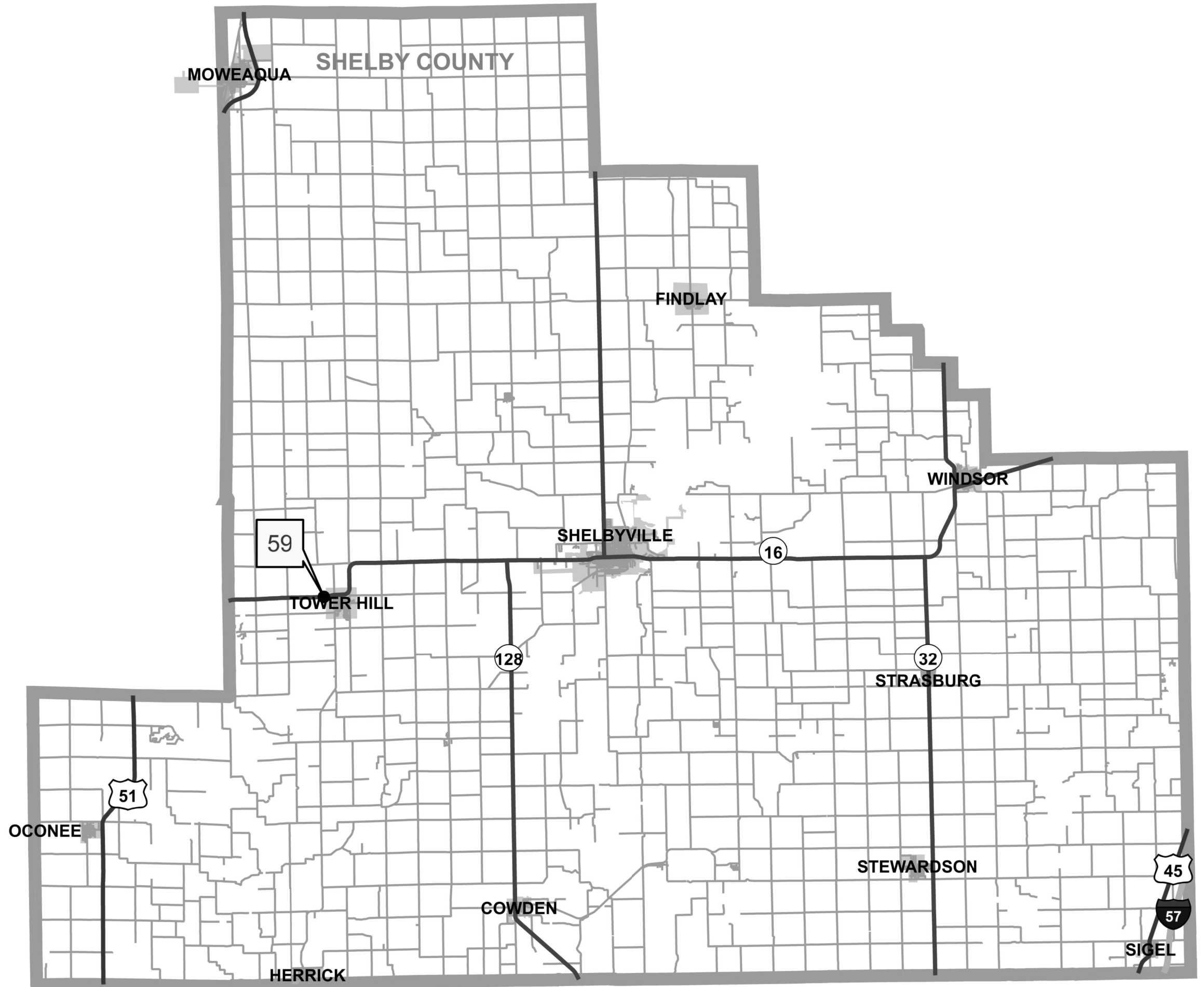
USER NAME = steffemk	DESIGNED -	REVISED -
	DRAWN -	REVISED -
PLOT SCALE = 100,0000 ' / in.	CHECKED -	REVISED -
PLOT DATE = 4/7/2020	DATE -	REVISED -

STATE OF ILLINOIS
DEPARTMENT OF TRANSPORTATION

RICHLAND CO. LOCATIONS MAP

SCALE: SHEET OF SHEETS STA. TO STA.

F.A. RTE.	SECTION	COUNTY	TOTAL SHEETS	SHEET NO.
	*	VARIOUS	17	15
CONTRACT NO. 74A18				
		ILLINOIS	FED. AID PROJECT	



MODEL: Default
 FILE: Model: p:\pub\baronm.dwg
 PROJECT: 74A18\CADD\baronm.dwg
 OFFICE: IDT
 DATE: 4/7/2020

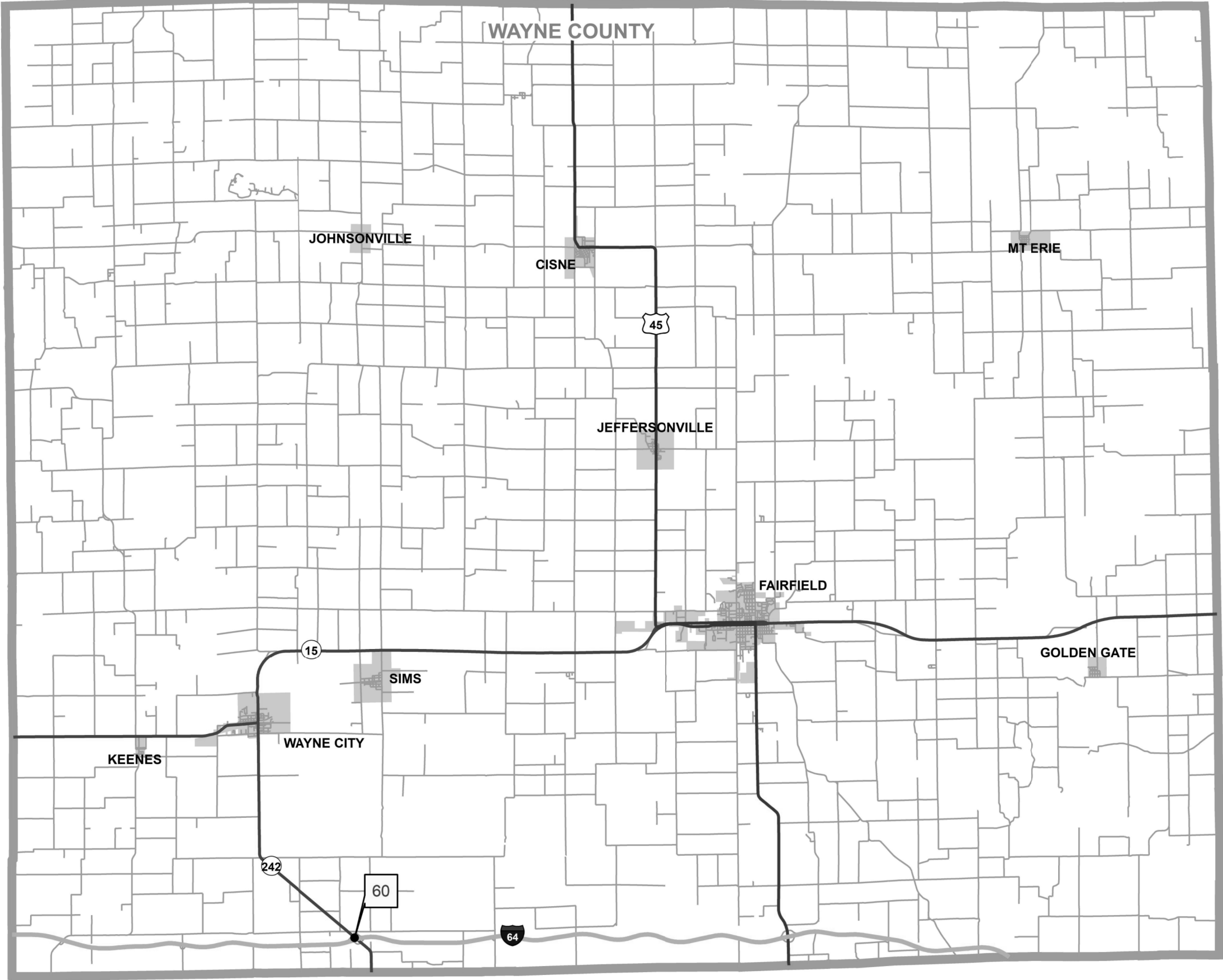
USER NAME = steffenmk	DESIGNED -	REVISED -
	DRAWN -	REVISED -
PLOT SCALE = 100,0000' / in.	CHECKED -	REVISED -
PLOT DATE = 4/7/2020	DATE -	REVISED -

STATE OF ILLINOIS
DEPARTMENT OF TRANSPORTATION

SHELBY CO. LOCATIONS MAP

SCALE: SHEET OF SHEETS STA. TO STA.

F.A. RTE.	SECTION	COUNTY	TOTAL SHEETS	SHEET NO.
	*	VARIOUS	17	16
CONTRACT NO. 74A18				
ILLINOIS FED. AID PROJECT				



MODEL: Default
 FILE: \\nas01c.psu.edu\pub\baronm.d\at\illinois.gov\PI\DOT\Documents\DOT_Offices\District_7\Projects\74A18\CADD\ba\CAD\sheets\D774A18-sht-clr.dgn

USER NAME = steffemk	DESIGNED -	REVISED -
	DRAWN -	REVISED -
PLOT SCALE = 100,0000' / in.	CHECKED -	REVISED -
PLOT DATE = 4/7/2020	DATE -	REVISED -

STATE OF ILLINOIS
DEPARTMENT OF TRANSPORTATION

WAYNE CO. LOCATIONS MAP

SCALE: SHEET OF SHEETS STA. TO STA.

F.A. RTE.	SECTION	COUNTY	TOTAL SHEETS	SHEET NO.
	*	VARIOUS	17	17
CONTRACT NO. 74A18				
ILLINOIS FED. AID PROJECT				