

F.A.P. RTE.	SECTION	COUNTY	TOTAL SHEETS	SHEET NO.
577	2004-019 TS	WILL	13	1
FED. ROAD DIST. NO.	ILLINOIS	CONTRACT NO. 62738		

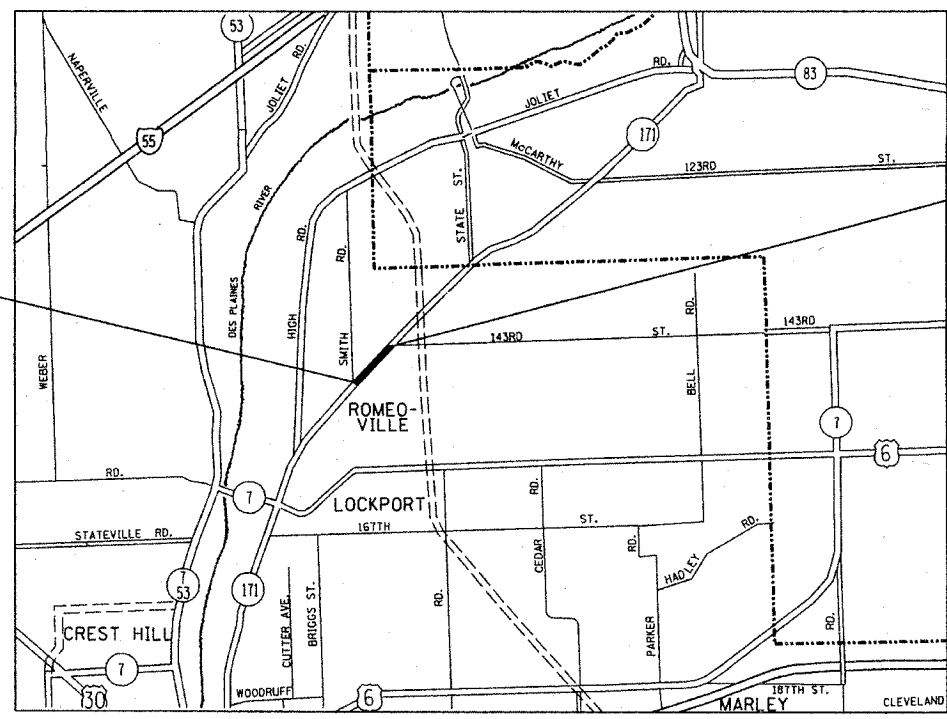
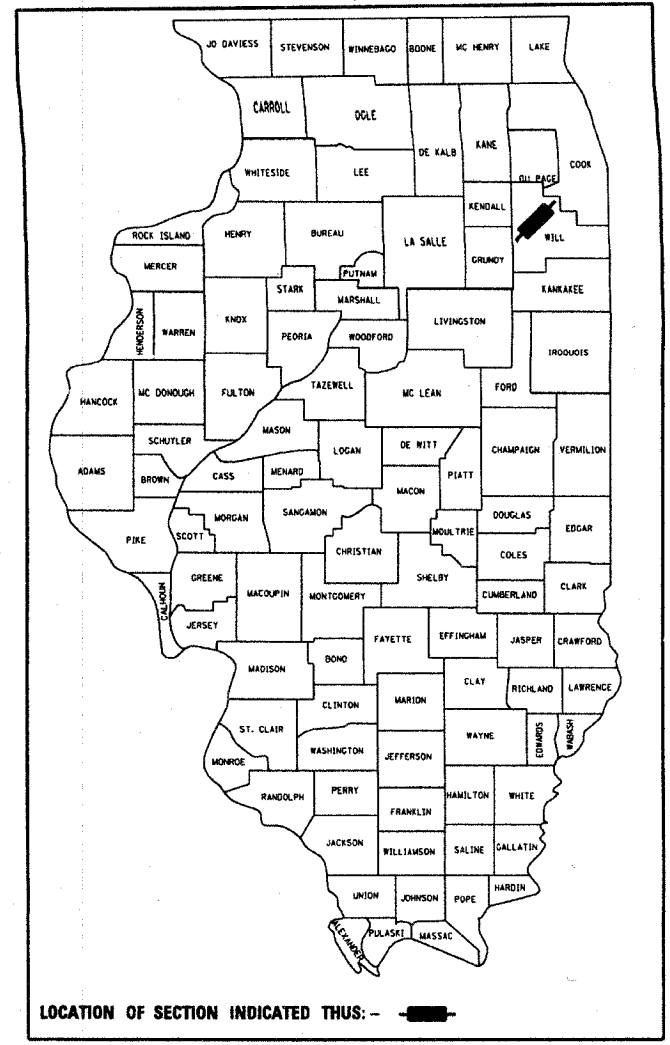
D-91-172-04

INDEX OF SHEETS

01. TITLE SHEET
02. SUMMARY OF QUANTITIES
- 03.-06. STANDARD TRAFFIC SIGNAL DESIGN DETAILS
07. ILL. RTE.171 @SMITH RD. TRAFFIC SIGNAL PLAN
08. ILL. RTE.171 @SMITH RD. CABLE PLAN
09. ILL. RTE.171 @143RD ST. TRAFFIC SIGNAL PLAN
10. ILL. RTE.171 @143RD. ST. CABLE PLANS
- 11.-12. INTERCONNECT TRAFFIC SIGNAL PLAN
13. INTERCONNECT SCHEMATIC

STATE OF ILLINOIS
DEPARTMENT OF TRANSPORTATION
DIVISION OF HIGHWAYS
PLANS FOR PROPOSED
FEDERAL AID HIGHWAY
DISTRICT 1
CONGESTION MITIGATION AIR QUALITY
FIBER OPTIC COMMUNICATIONS NETWORK
IL. RTE. 171 (ARCHER AVE.)
FROM 143RD STREET TO SMITH ROAD

F.A.P. ROUTE 577
SECTION: 2004-019 TS
WILL COUNTY
C-91-172-04
PROJECT: ACCMM-019 TS



PROJECT BEGINS

PROJECT ENDS

STANDARD DRAWINGS


701006-02	701011-01	701101-01	701301-02	701901
424001-04	720001	813001-01	814001-01	814006
857001	877001-03	877006-02	877011-02	878001-06
880001	880006	886001		
701201-02	701316-03	701321-08	701400-02	701406-04
701501-04	701502-01	701606-05	701601-04	701701-05
701801-03				

NOTE: STANDARD DRAWINGS REQUIRED (CIRCLED).

PREPARED BY: Steve Travis *4/14/08*
 TRAFFIC ENGINEER DATE

SCALES: PLAN 1" = 20'
 INTERCONNECT 1" = 50'

HOMER TOWNSHIP



STATE OF ILLINOIS
DEPARTMENT OF TRANSPORTATION
DIVISION OF HIGHWAYS

SUBMITTED April 4 20 08

Eric E. Hann
 DEPUTY DIRECTOR OF HIGHWAYS, REGION ENGINEER

Eric E. Hann
 INTERIM ENGINEER OF DESIGN AND ENVIRONMENT

Christine M. Reed
 DIRECTOR OF HIGHWAYS, CHIEF ENGINEER

PRINTED BY THE AUTHORITY
OF THE STATE OF ILLINOIS

DISTRICT 1 - BUREAU OF TRAFFIC: STEVE TRAVIS / DARYLE DREW: (847) 705-4420

CONTRACT NO. 62738

Rev. 5-27-08