

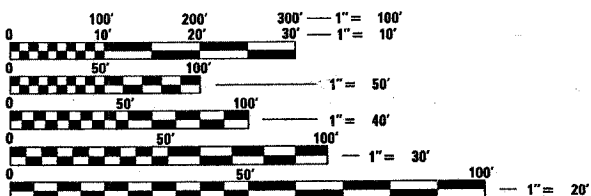
STATE OF ILLINOIS
DEPARTMENT OF TRANSPORTATION
DIVISION OF HIGHWAYS

**PROPOSED
HIGHWAY PLANS**

FAP ROUTE 350 & FAP ROUTE 840: IL-50
SECTION: 143RS-4
CICERO AVENUE TO WILSON STREET
RESURFACING (MAINTENANCE)
PROJECT NO.: ACNHF-000S(589)
WILL COUNTY
C-91-224-04

FOR INDEX OF SHEETS, SEE SHEET NO. 2

PROJECT IS LOCATED IN THE VILLAGES OF
UNIVERSITY PARK AND MONEE

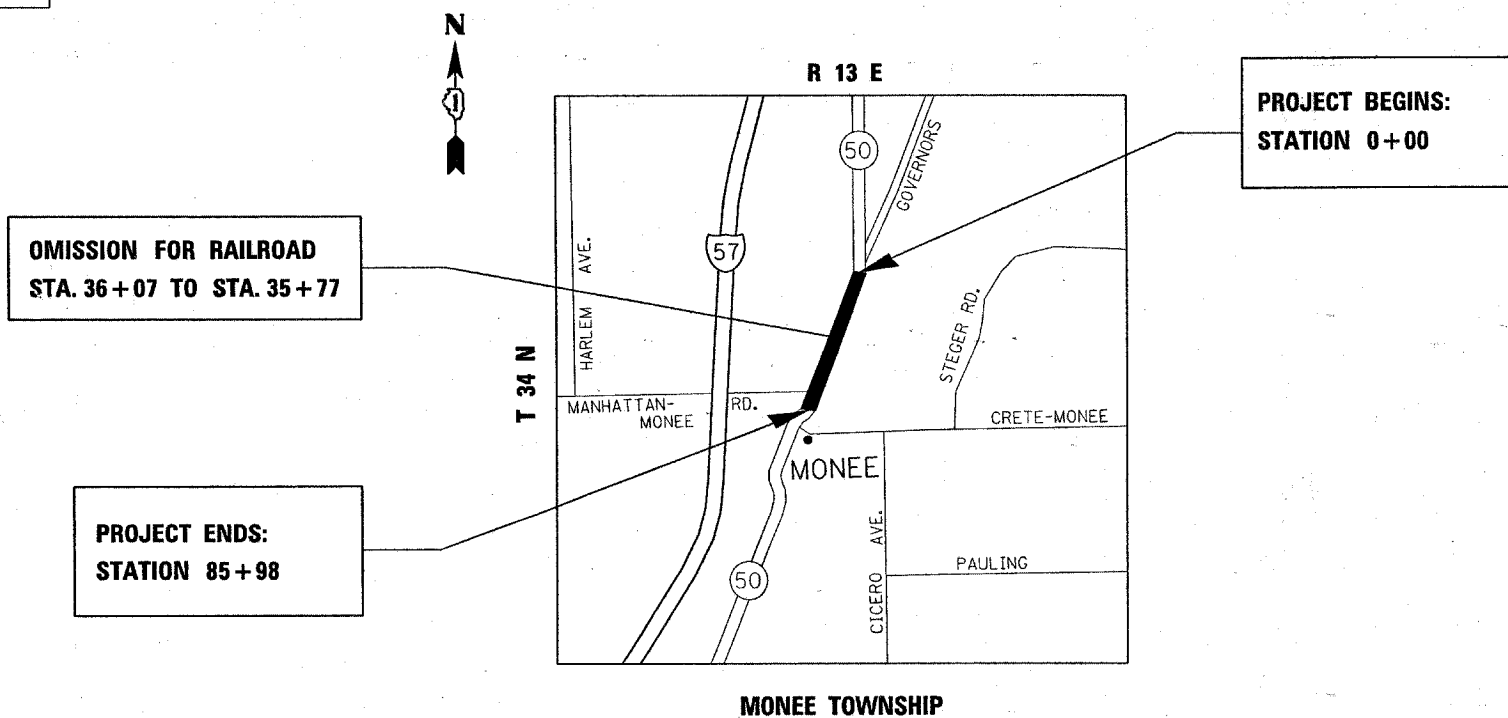


FULL SIZE PLANS HAVE BEEN PREPARED USING STANDARD ENGINEERING SCALES. REDUCED SIZED PLANS WILL NOT CONFORM TO STANDARD SCALES. IN MAKING MEASUREMENTS ON REDUCED PLANS, THE ABOVE SCALES MAY BE USED.

J.U.L.I.E.
JOINT UTILITY LOCATION INFORMATION FOR EXCAVATION
1-800-892-0123
OR 811

PROJECT ENGINEER: JENPAI CHANG (847) 705-4432
PROJECT MANAGER: KEN ENG

CONTRACT NO. 62762



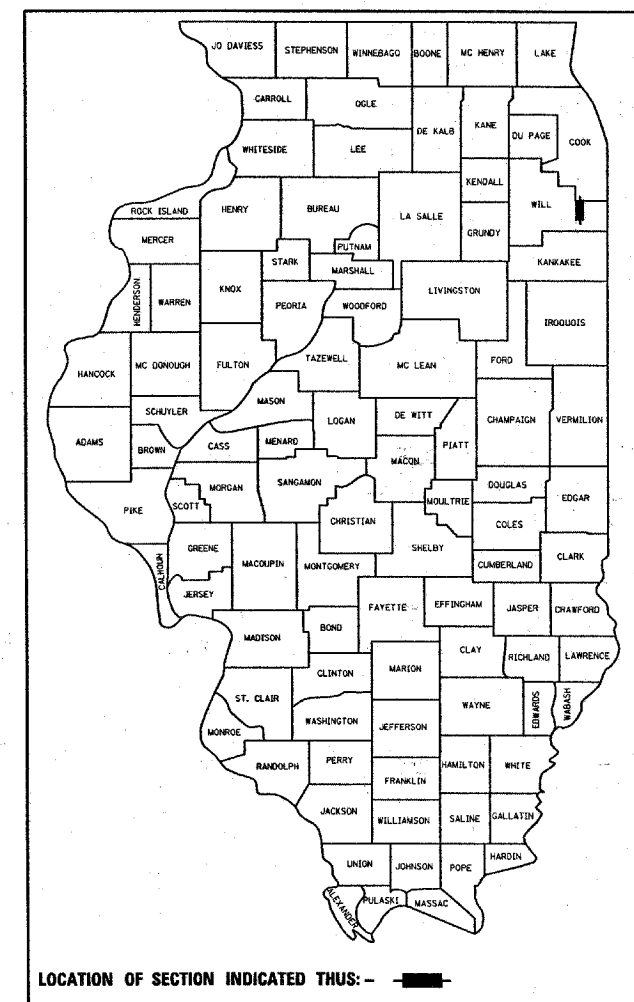
TRAFFIC DATA

2005 ADT = 11,200
POSTED SPEED LIMIT: 45-50 MPH

GROSS LENGTH OF PROJECT = 8598 FEET = 1.628 MILES
NET LENGTH OF PROJECT = 8568 FEET = 1.623 MILES

F.A.P. RTE.	SECTION	COUNTY	TOTAL SHEETS	SHEET NO.
•	143RS-4	WILL	16	1
FED. ROAD DIST. NO.	ILLINOIS	CONTRACT NO. 62762		

•350 & 840



LOCATION OF SECTION INDICATED THUS: - - -

STATE OF ILLINOIS
DEPARTMENT OF TRANSPORTATION
DIVISION OF HIGHWAYS

SUBMITTED MARCH 31, 20 08

Diana M. O'Keefe as
DEPUTY DIRECTOR OF HIGHWAYS, REGION ENGINEER

May 9, 20 08
Eric E. Harnik
ENGINEER OF DESIGN AND ENVIRONMENT

May 9, 20 08
Christine M. Reed
DIRECTOR OF HIGHWAYS, CHIEF ENGINEER

**PRINTED BY THE AUTHORITY
OF THE STATE OF ILLINOIS**