

INDEX OF SHEETS

1. Cover Sheet, Index of Sheets
2. Summary of Quantities
3. General Notes, Standards
4. Plan View & Elevation
5. MOAB Details
6. Existing Plan View and Elevation
7. Pier 3 Existing Plan
8. Pier 4 Existing Plan

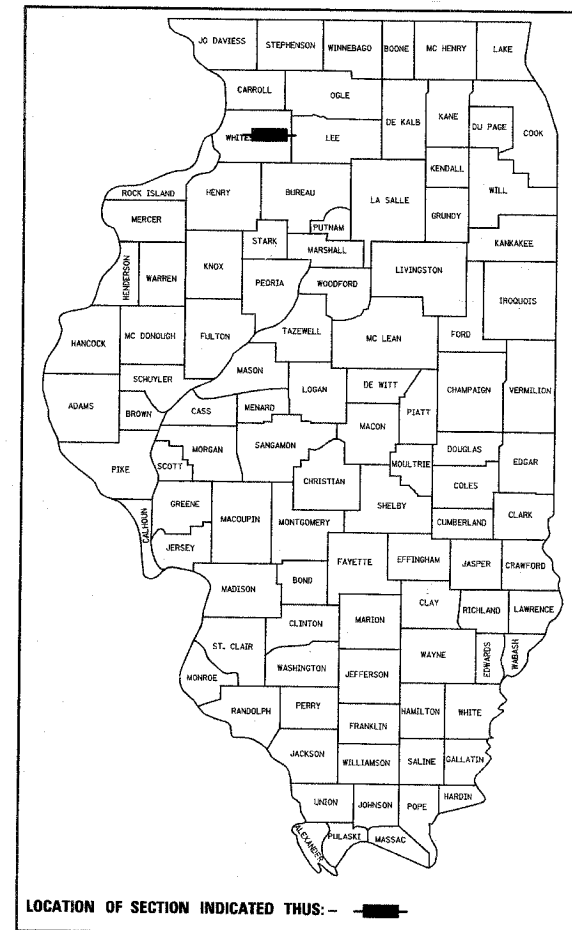
STATE OF ILLINOIS
DEPARTMENT OF TRANSPORTATION
DIVISION OF HIGHWAYS
PROPOSED
HIGHWAY PLANS

STRUCTURE NUMBER 098-0080

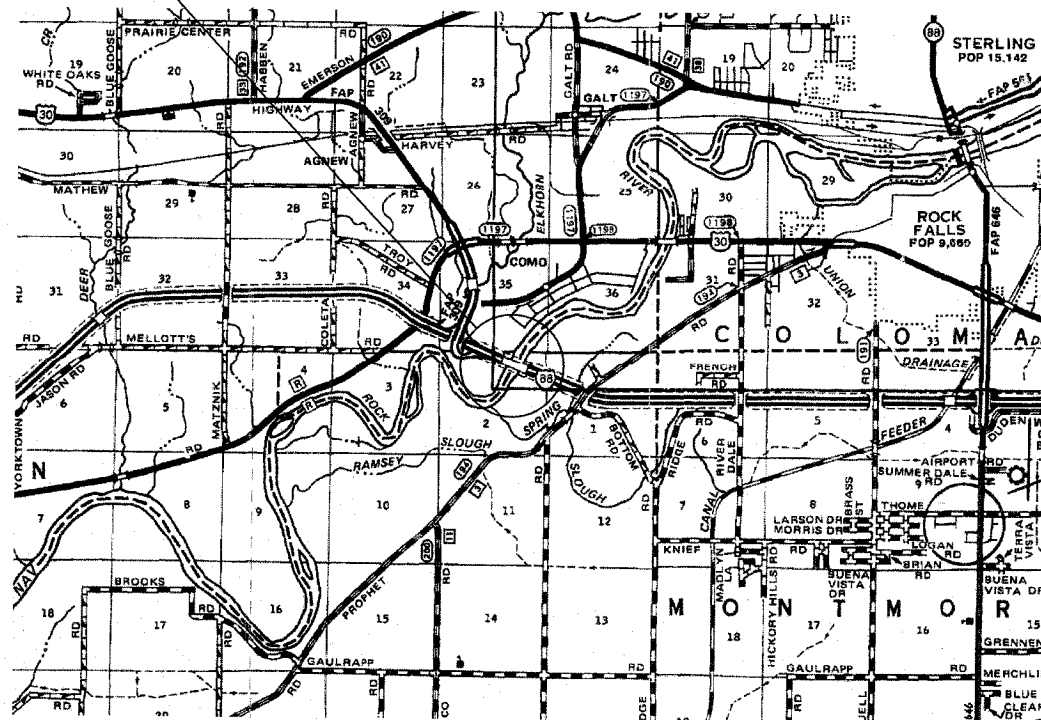
F.A.I. ROUTE 88 (I-88)
SECTION (195-3B-3)M-1
WHITESIDE COUNTY
C-92-072-08

F.A.I. RTE.	SECTION	COUNTY	TOTAL SHEETS	SHEET NO.
88	(195-3B-3)M-1	Whiteside	8	1
FED. ROAD DIST. NO.	ILLINOIS	CONTRACT NO. 64D97		

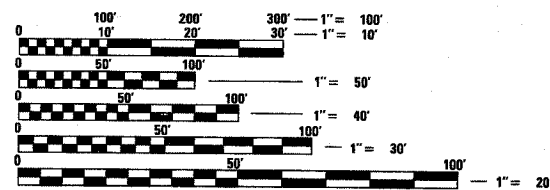
D-92-033-08



Structure Number 098-0080



LOCATION MAP



FULL SIZE PLANS HAVE BEEN PREPARED USING STANDARD ENGINEERING SCALES. REDUCED SIZED PLANS WILL NOT CONFORM TO STANDARD SCALES. IN MAKING MEASUREMENTS ON REDUCED PLANS, THE ABOVE SCALES MAY BE USED.

J.U.L.I.E.
 JOINT UTILITY LOCATION INFORMATION FOR EXCAVATION
 1-800-892-0123
 OR 811

PROJECT ENGINEER : MAHMOUD ETEMADI 815/284-5393

CONTRACT NO. 64D97

STATE OF ILLINOIS
 DEPARTMENT OF TRANSPORTATION
 DIVISION OF HIGHWAYS

SUBMITTED March 19, 2008
George F. Ryan
 DEPUTY DIRECTOR OF HIGHWAYS, REGION ENGINEER

May 9, 2008
Eric E. Harter
 ENGINEER OF DESIGN AND ENVIRONMENT

May 9, 2008
Christine M. Reed
 DIRECTOR OF HIGHWAYS, CHIEF ENGINEER

**PRINTED BY THE AUTHORITY
 OF THE STATE OF ILLINOIS**