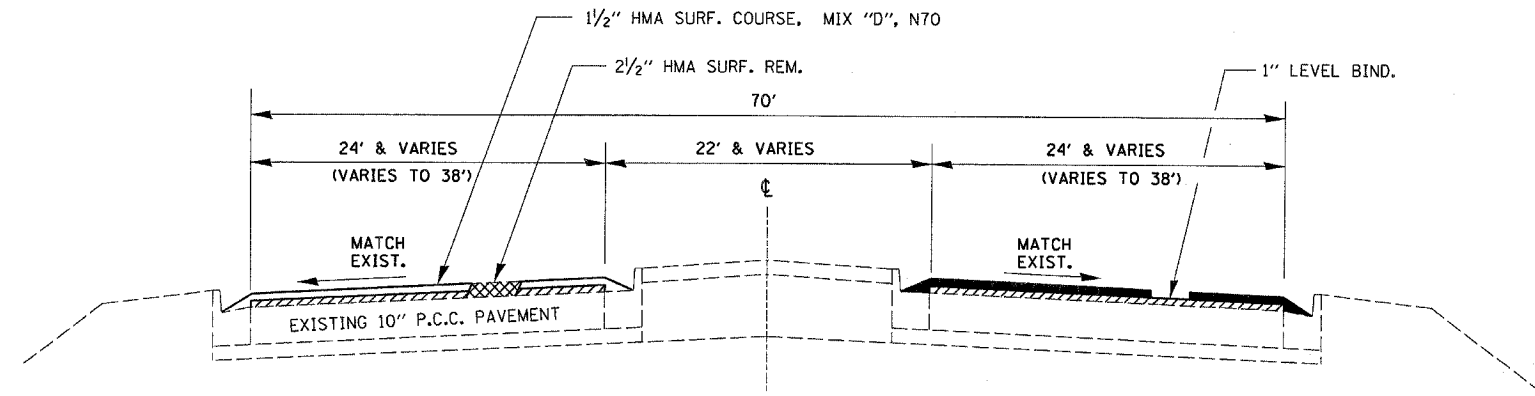
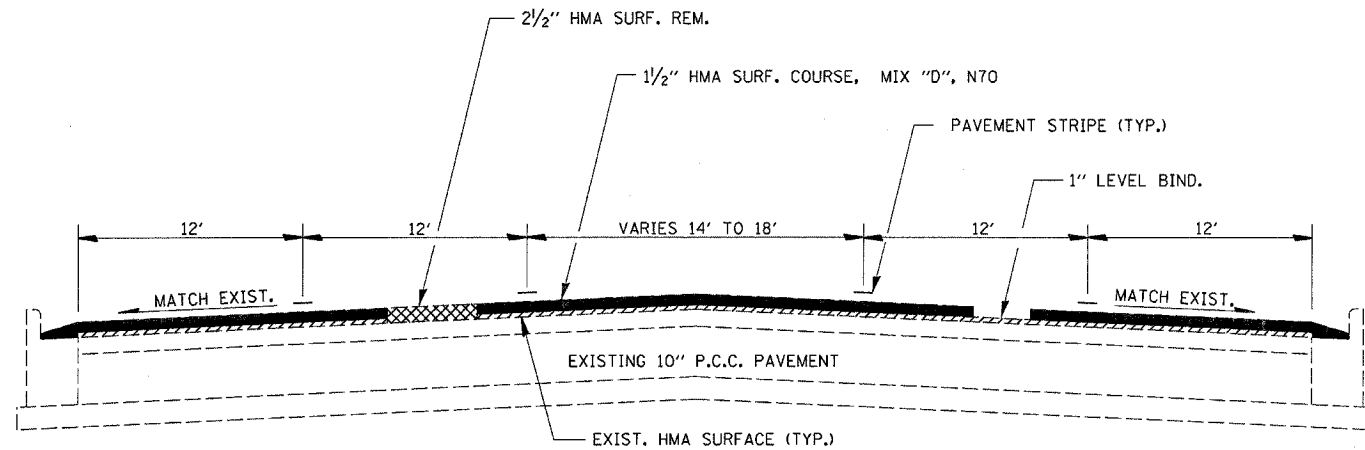


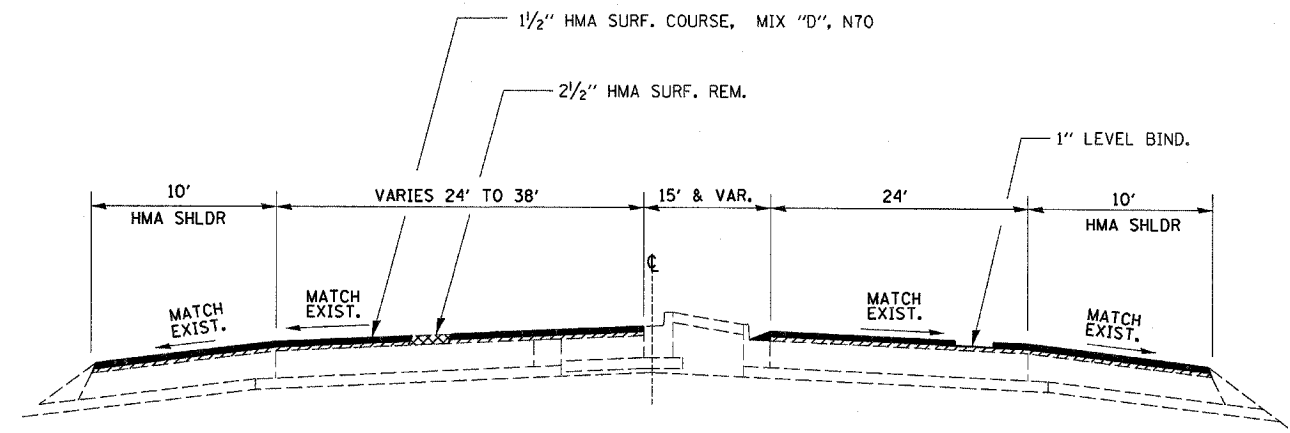
STATION 136+40 TO STATION 142+00



STATION 150+02.79 TO STATION 226+74



STATION 142+00 TO STATION 146+25.33



STATION 226+74 TO STATION 231+45

**OMISSIONS**  
 RR - STA. 57+42.9 TO STA. 57+63.2  
 RR - STA. 1648+97.87 TO 1649+06.33  
 SN 050-0033 - 146+24.63 TO STA. 150+02.79

**STATION EQUATIONS**  
 1649+06.33 BK = 0+99 AH  
 67+18 BK = 103+41 AH  
 113+35 BK = 113+74 AH  
 145+75.5 = 145+75 AH

FILE NAME =	USER NAME = carpenterdj	DESIGNED -	REVISED -
ci\projects\1366805\1366805-sht-details.dgn		DRAWN -	REVISED -
PLOT SCALE = 20,0000' / IN.		CHECKED -	REVISED -
PLOT DATE = Mar 21, 2008 - 02:35:14 PM		DATE -	REVISED -

**STATE OF ILLINOIS  
 DEPARTMENT OF TRANSPORTATION**

TYPICAL SECTIONS			
SCALE:	SHEET NO.	OF SHEETS	STA. TO STA.

F.A.P. RTE.	SECTION	COUNTY	TOTAL SHEETS	SHEET NO.
623/190	(30,30X1,2)RS-3&(E)RS-1	LASALLE	24	5
FED. ROAD DIST. NO.			ILLINOIS FED. AID PROJECT	
CONTRACT NO. 66805				