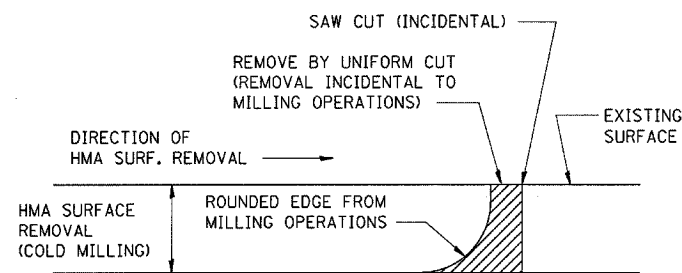


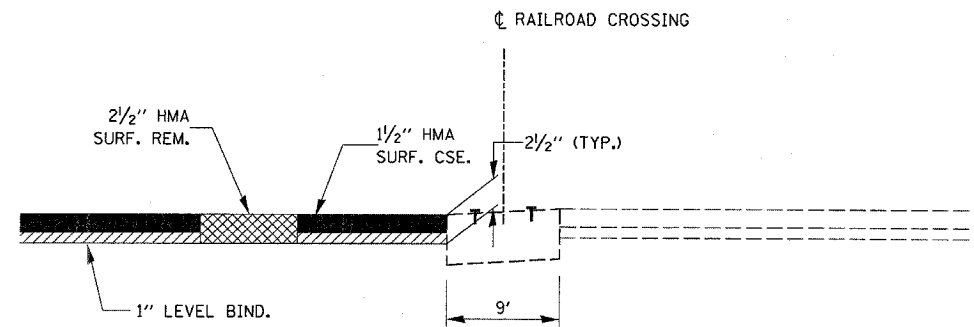
NOTE: THE SOUTH LEG OF COLUMBUS ST. SHALL BE MILLED TO CSX RAILROAD TRACKS.
NO OTHER SIDEROADS SHALL BE MILLED OR RESURFACED.

MILLING AT SIDE STREETS



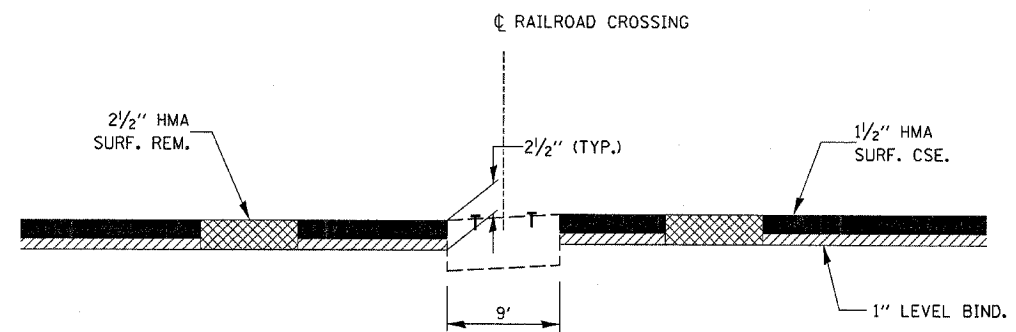
NOTE: WHEN MILLING OPERATIONS PRODUCE A ROUNDED EDGE, THEN A SAW CUT SHALL BE USED TO MANUFACTURE A PERPENDICULAR EDGE AS SHOWN IN THE DETAIL. THE ENGINEER SHALL BE THE SOLE JUDGE CONCERNING THE USE OF THIS DETAIL.

BITUMINOUS DETAIL AT MILLING TERMINI



HMA SURFACE REMOVAL AT RAILROAD CROSSING

IL. 23/IL 71 - CSX TRANSPORTATION, INC (DOT/AAR 603 805 M)



HMA SURFACE REMOVAL AT RAILROAD CROSSING

US 6 - ILLINOIS RAILWAY (DOT/AAR NO. 065 106B)
US 6 - CRO PROPERTIES, INC. (DOT/AAR NO. 603 811 R)

| | | | | | | | | | | |
|---|------------------------|------------|-----------|---|----------------|--------------------|-------------------------|--------------|---------------------|---------------------------|
| FILE NAME = | USER NAME = carpenterd | DESIGNED - | REVISED - | STATE OF ILLINOIS DEPARTMENT OF TRANSPORTATION | DETAILS | F.A.P. RTE. | SECTION | COUNTY | TOTAL SHEETS | SHEET NO. |
| c:\projects\4366805\4366805-shc-details.dgn | | DRAWN - | REVISED - | | | 623/790 | (30,30X1,2)RS-3&(E)RS-1 | LASALLE | 24 | 22 |
| PLOT SCALE = 20,0000' / IN. | | CHECKED - | REVISED - | | | CONTRACT NO. 66805 | | | | |
| PLOT DATE = Mar 21, 2008 - 02:31:18 PM | | DATE - | REVISED - | | | SCALE: | SHEET NO. OF SHEETS | STA. TO STA. | FED. ROAD DIST. NO. | ILLINOIS FED. AID PROJECT |