

F.A.I. RTE.	SECTION	COUNTY	TOTAL SHEETS	SHEET NO.
74	(92-11)	VERMILION	17	1
FED. ROAD DIST. NO.	ILLINOIS	CONTRACT NO. 70705		

STATE OF ILLINOIS
DEPARTMENT OF TRANSPORTATION
DIVISION OF HIGHWAYS

**PROPOSED
HIGHWAY PLANS**

FAI ROUTE 74 (I-74)
SECTION (92-11)
VERMILION COUNTY

C-95-085-07

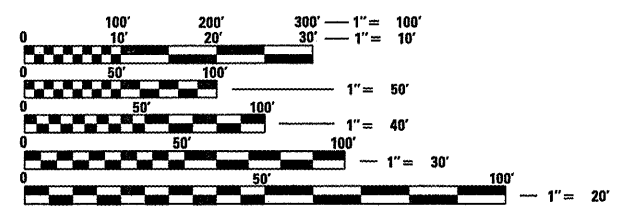
PATCHING FROM NS RR TO ILL 1 IN DANVILLE

FOR INDEX OF SHEETS, SEE SHEET NO. 2
FOR SUMMARY OF QUANTITIES, SEE SHEET NO. 4

CURRENT ADT = 22,900 (2005) I-74 WEST OF INTERCHANGE NO. 215
CURRENT ADT = 27,600 (2005) I-74 EAST OF INTERCHANGE NO. 215



DESIGN DESIGNATION
NA



FULL SIZE PLANS HAVE BEEN PREPARED USING STANDARD ENGINEERING SCALES. REDUCED SIZED PLANS WILL NOT CONFORM TO STANDARD SCALES. IN MAKING MEASUREMENTS ON REDUCED PLANS, THE ABOVE SCALES MAY BE USED.

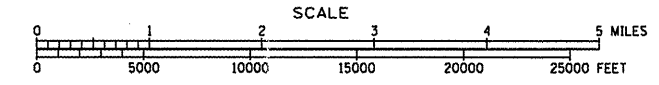
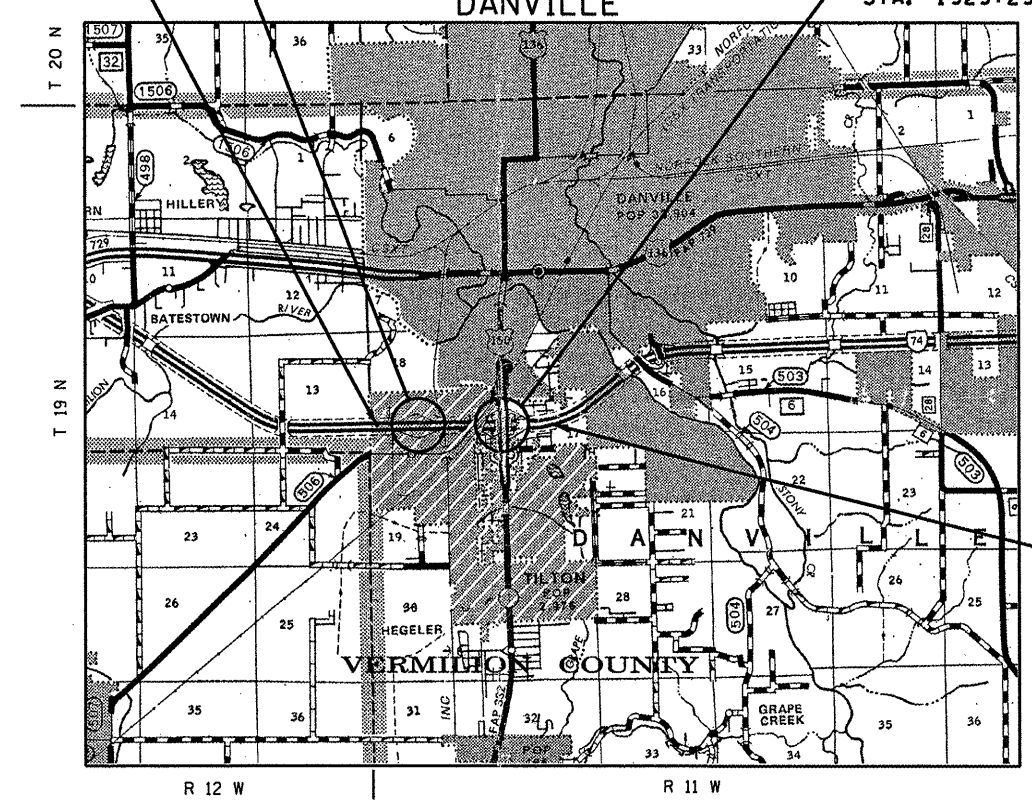
J.U.L.I.E.
JOINT UTILITY LOCATION INFORMATION FOR EXCAVATION
1-800-892-0123
OR 811

PROJECT ENGINEER: NANCY FASIG
PROJECT MANAGER: TODD BLACK
217-465-4181
CONTRACT NO. 70705

INTERCHANGE NO. 214
S.N. 092-0010 (EB)
S.N. 092-0011 (WB)
PROJECT BEGINS
STA. 1880+00.00

EBDL, EBPL, WBDL, WBPL

INTERCHANGE NO. 215
S.N. 092-0038
STA. 1929+29.04



TOTAL LENGTH OF SECTION = 7,500.00 FEET = 1.420 MILES
NET LENGTH OF SECTION = 7,032.58 FEET = 1.332 MILES

PROJECT ENDS
STA. 1955+00.00

STATE OF ILLINOIS
DEPARTMENT OF TRANSPORTATION
DIVISION OF HIGHWAYS

SUBMITTED 3/13 20 08

Joseph E. Gowen
DEPUTY DIRECTOR OF HIGHWAYS, REGION ENGINEER

May 9, 20 08
Eric E. Harm
ENGINEER OF DESIGN AND ENVIRONMENT

May 9, 20 08
Christine M. Reed
DIRECTOR OF HIGHWAYS, CHIEF ENGINEER

PRINTED BY THE AUTHORITY
OF THE STATE OF ILLINOIS