

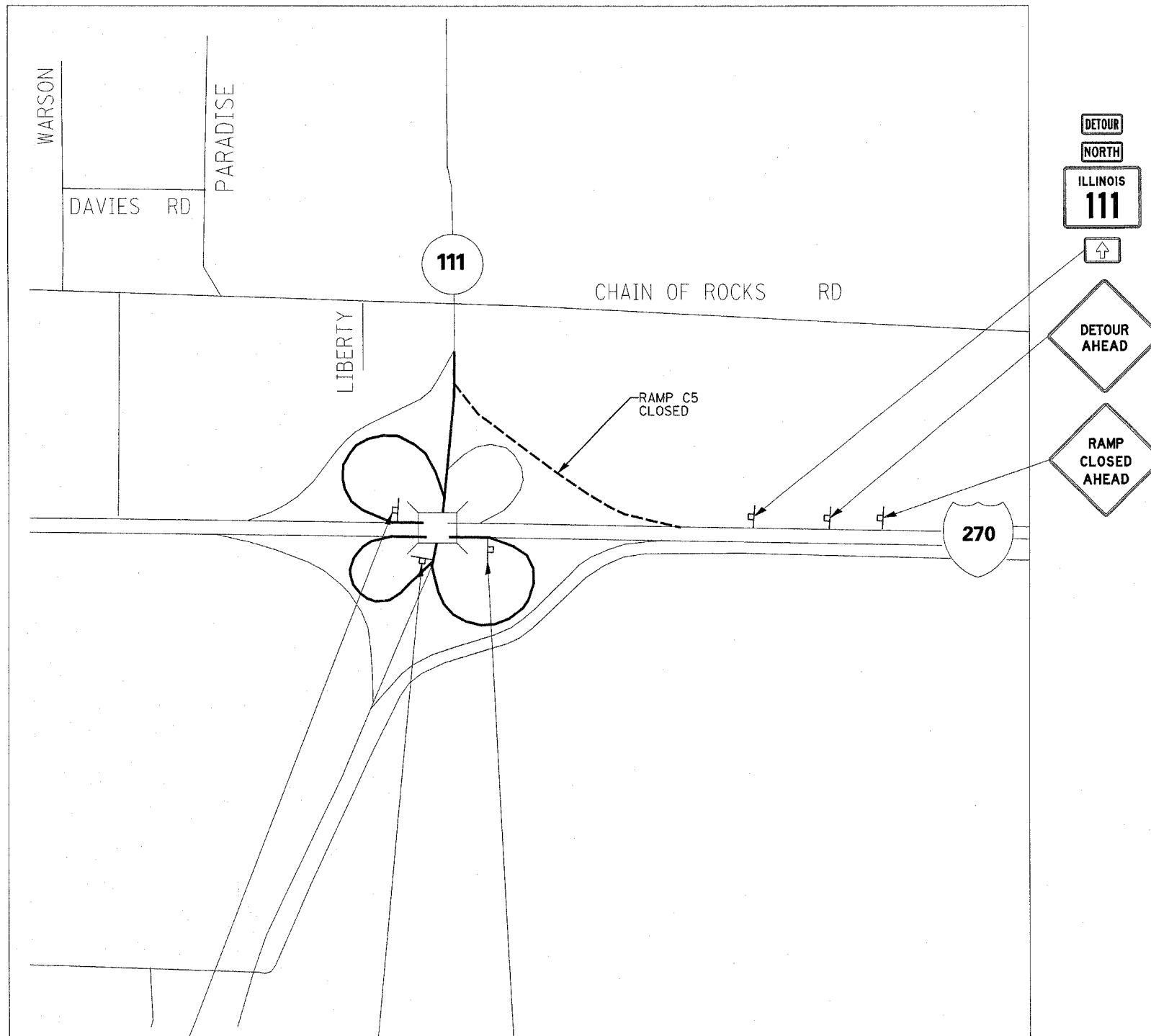


RAMP C-5 DETOUR ROUTE

1. IL 270 WESTBOUND TO IL 111 SOUTHBOUND RAMP
2. IL 111 SOUTHBOUND TO I-270 EASTBOUND RAMP
3. I-270 EASTBOUND TO IL 111 NORTHBOUND RAMP

NOTES:

1. CONTRACTOR SHALL SKID MOUNT ALL DETOUR SIGNS.
2. ALL SIGNS SHALL HAVE RELECTORIZED BACKGROUND.
3. ONE CHANGEABLE MESSAGE BOARD SHALL BE PLACED AT THE CLOSURE FOR NOTIFICATION. ONE CHANGEABLE MESSAGE SIGN SHALL BE PLACED AT THE LOCATION OF THE NEXT EXPECTED CLOSURE FOR ADVANCE NOTIFICATION. THE EXACT LOCATIONS WILL BE DETERMINED BY THE ENGINEER.
4. CONTRACTOR WILL FURNISH THE POSTS/SKIDS AND ERECT THE SIGNS AT THE LOCATIONS SHOWN ON THIS SHEET, AS DIRECTED BY THE RESIDENT ENGINEER/TECHNICIAN.
5. UPON COMPLETION OF THE CLOSURE, THE CONTRACTOR SHALL REMOVE THE SIGNS AND POSTS WILL REMAIN THE PROPERTY OF THE CONTRACTOR.
6. DURING THE CLOSURE, TYPE 3 BARRICADES WITH ROAD CLOSED SIGNS ATTACHED SHALL SHUT-OFF ACCESS. TRAFFIC CONES SHALL ALSO BE PLACED TO DELINEATE ROAD CLOSURE, AT THE DIRECTION OF THE RESIDENT.
7. THE ABOVE NOTED WORK SHALL BE INCLUDED IN THE CONTRACT UNIT PRICE LUMP SUM FOR TRAFFIC CONTROL AND PROTECTION (SPECIAL) AND NO OTHER COMPENSATION WILL BE ALLOWED.



FILE NAME = ca\projects\ed06207\plan\prk06207a.dgn	USER NAME = elfordb	DESIGNED -	REVISED -	STATE OF ILLINOIS DEPARTMENT OF TRANSPORTATION	RAMP DETOUR RAMP C-5	F.A.I. RTE. 270	SECTION 60-(1,2,3,4)RS-2	COUNTY MADISON	TOTAL SHEETS 193	SHEET NO. 183		
PLOT SCALE = 50.0000' / IN.		DRAWN -	REVISED -			SCALE:	SHEET NO. OF SHEETS	STA. TO STA.	FED. ROAD DIST. NO. ILLINOIS FED. AID PROJECT			
PLOT DATE = 4/23/2008		CHECKED -	REVISED -			CONTRACT NO. 76A90						
		DATE -	REVISED -									