

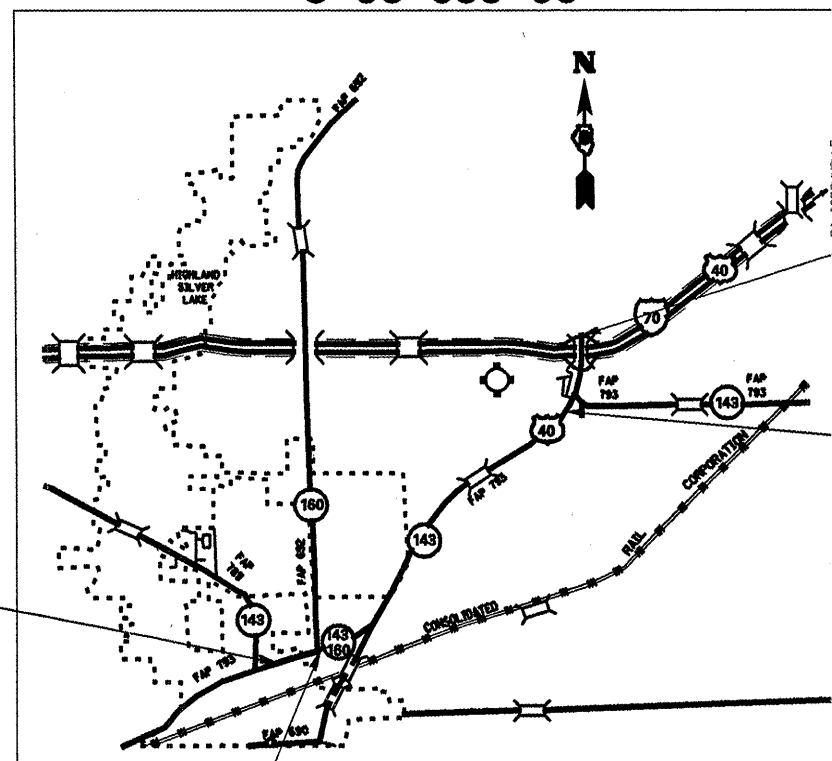
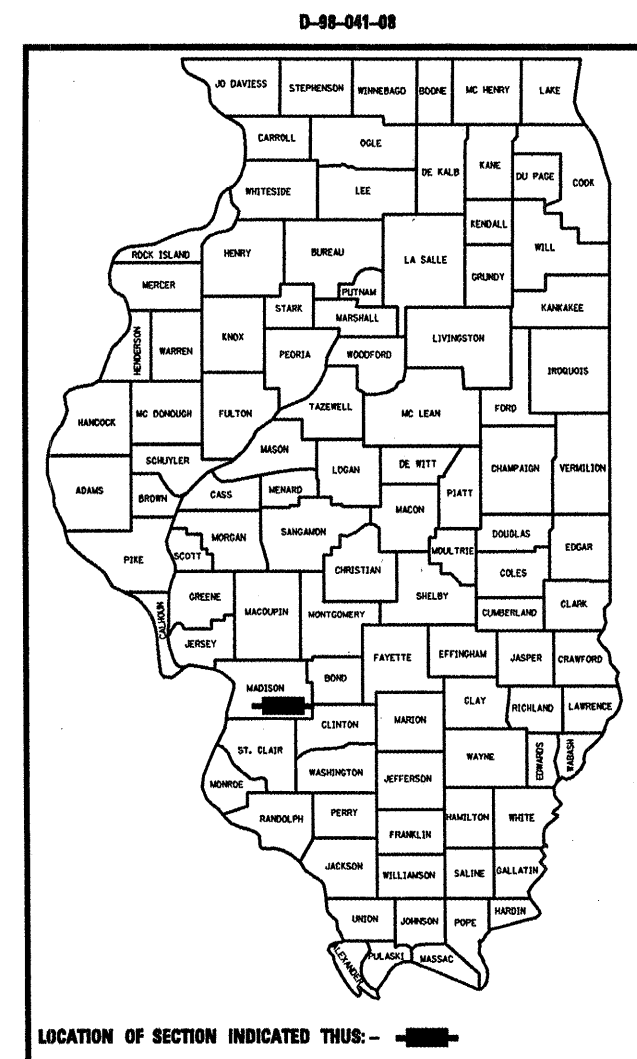
STATE OF ILLINOIS
DEPARTMENT OF TRANSPORTATION
DIVISION OF HIGHWAYS

**PROPOSED
HIGHWAY PLANS**

FAP ROUTE 793 (US ROUTE 40)
SECTION 33-IRS-2
PROJECT 3P RESURFACING
MADISON COUNTY
C-98-035-08 *PROJ. ACF-0793(020)*

FOR INDEX OF SHEETS, SEE SHEET NO. 2

F.A.P. RTE.	SECTION	COUNTY	TOTAL SHEETS	SHEET NO.
793	33-IRS-2	MADISON	46	1
FED. ROAD DIST. NO.		ILLINOIS	CONTRACT NO. 76B68	



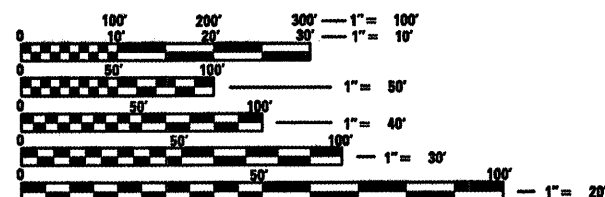
BEGIN STATION 33-IRS-2
STA. 851+66
LAT. - 38.74833
LONG. - 89.67994

END SECTION 33-IRS-2
STA. 8+23.00
LAT. - 38.78835
LONG. - 89.63106

STATION EQUATION
STA. 1028+55.99 BACK = STA. 44+49.84 AHEAD

OMISSION
FROM STA. 867+23.0
TO STA. 880+45.0

NET LENGTH: 21,321 FT - 4.04 MI
GROSS LENGTH: 19,776 FT - 3.75 MI



FULL SIZE PLANS HAVE BEEN PREPARED USING STANDARD ENGINEERING SCALES. REDUCED SIZED PLANS WILL NOT CONFORM TO STANDARD SCALES. IN MAKING MEASUREMENTS ON REDUCED PLANS, THE ABOVE SCALES MAY BE USED.

J.U.L.I.E.
JOINT UTILITY LOCATION INFORMATION FOR EXCAVATION
1-800-892-0123
OR 811

FUNCTIONAL CLASSIFICATION: MINOR ARTERIAL

2007 ADT = 9600 (ACTUAL)
2008 ADT = 9700 (ESTIMATED)
SU = 2.6%
MU = 1.6%

PROJECT ENGINEER: PATTI LEBEAU (618) 346-3179
PROJECT MANAGER: CHERYL KEPLAR (618)346-3186

CONTRACT NO. 76B68

STATE OF ILLINOIS
DEPARTMENT OF TRANSPORTATION
DIVISION OF HIGHWAYS

SUBMITTED *March 21, 2008*

May C. Jamie
DEPUTY DIRECTOR OF HIGHWAYS, REGION ENGINEER

May 9, 2008
Eric E. Harm
ENGINEER OF DESIGN AND ENVIRONMENT

May 9, 2008
Christina M. Reed
DIRECTOR OF HIGHWAYS, CHIEF ENGINEER

PRINTED BY THE AUTHORITY
OF THE STATE OF ILLINOIS