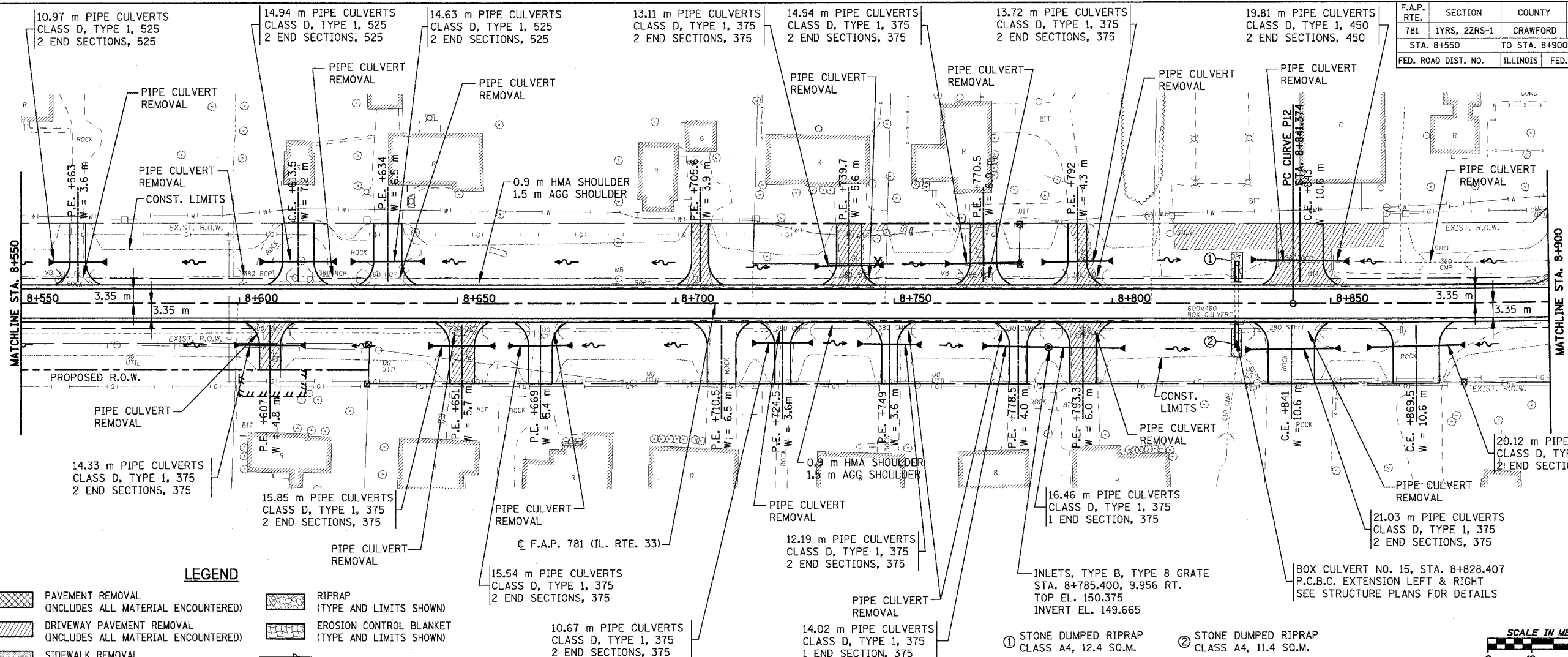
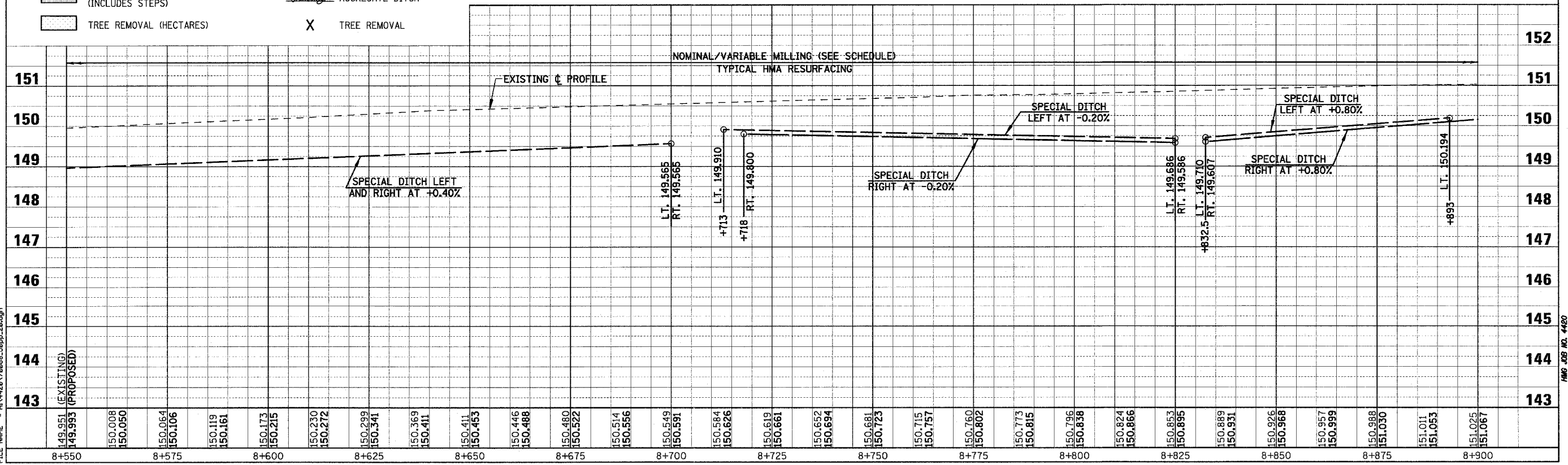
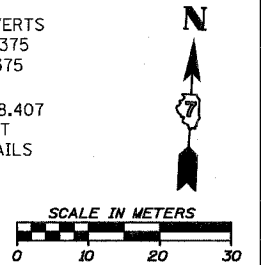


F.A.P. RTE.	SECTION	COUNTY	TOTAL SHEETS	SHEET NO.
781	1YRS, 2ZRS-1	CRAWFORD	378	86
STA. 8+550		TO STA. 8+900		
FED. ROAD DIST. NO.		ILLINOIS		FED. AID PROJECT



LEGEND

	PAVEMENT REMOVAL (INCLUDES ALL MATERIAL ENCOUNTERED)		RIPRAP (TYPE AND LIMITS SHOWN)
	DRIVEWAY PAVEMENT REMOVAL (INCLUDES ALL MATERIAL ENCOUNTERED)		EROSION CONTROL BLANKET (TYPE AND LIMITS SHOWN)
	SIDEWALK REMOVAL (INCLUDES STEPS)		AGGREGATE DITCH
	TREE REMOVAL (HECTARES)		TREE REMOVAL



PLOT DATE = 4/18/2008
 FILE NAME = H:\428\78086_59pp-28.dgn

Sheet: 20
 Angle: 2.8540
 Chain: P_IL33