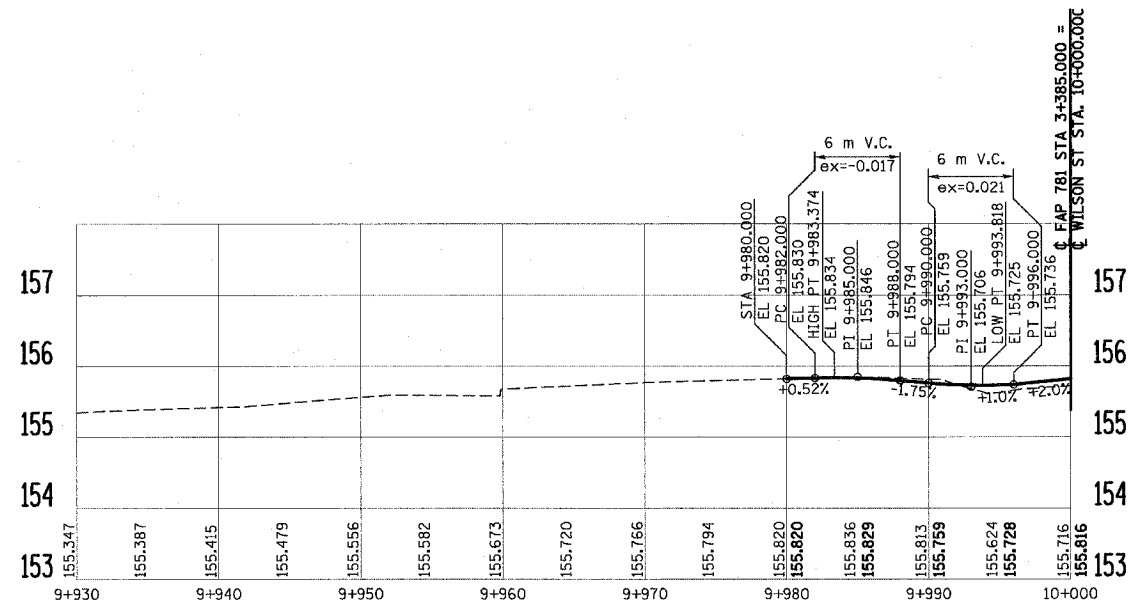
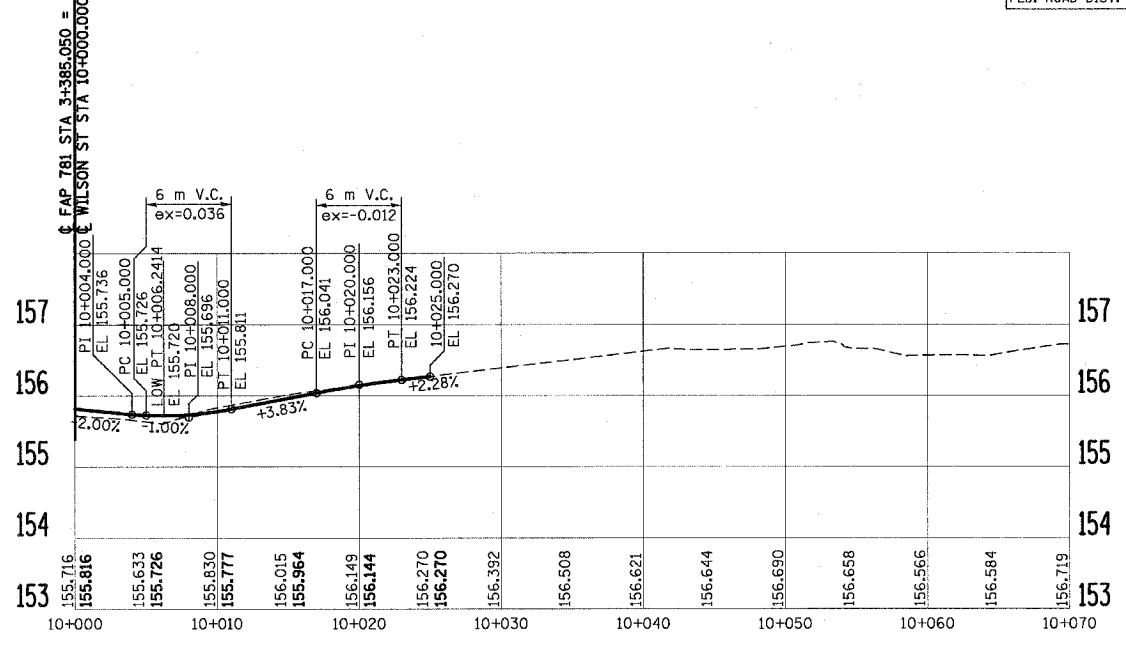


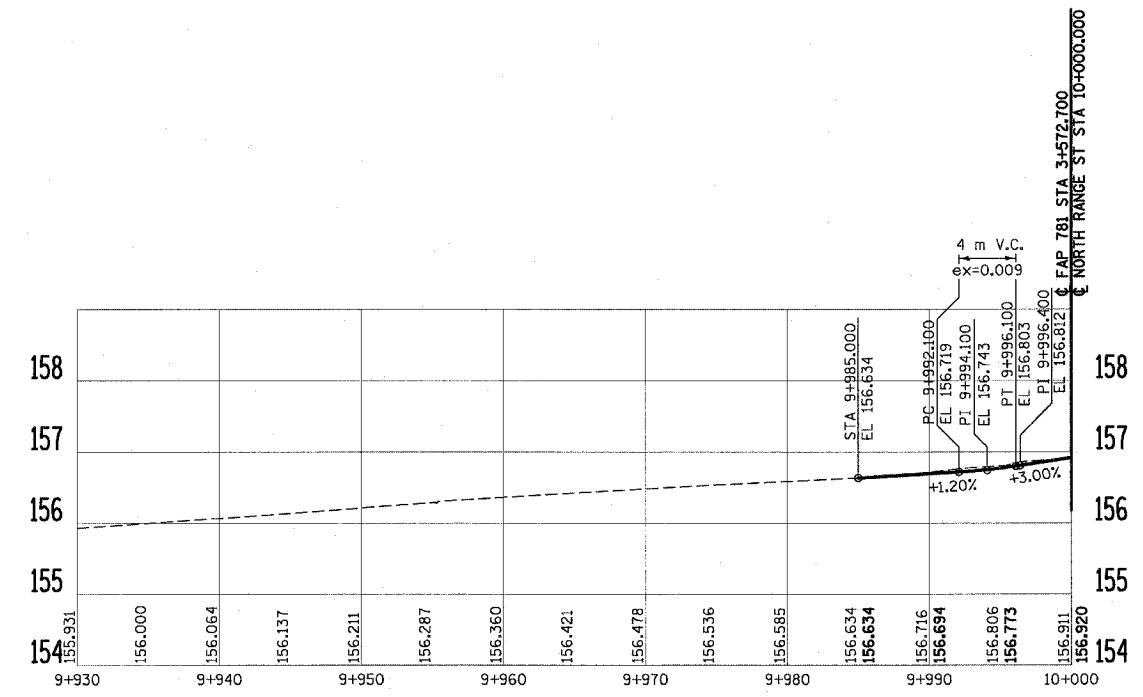
F.A.P. RTE.	SECTION	COUNTY	TOTAL SHEETS	SHEET NO.
781	1YRS, 2ZRS-1	CRAWFORD	378	140
STA.		TO STA.		
FED. ROAD DIST. NO.		ILLINOIS	FED. AID PROJECT	



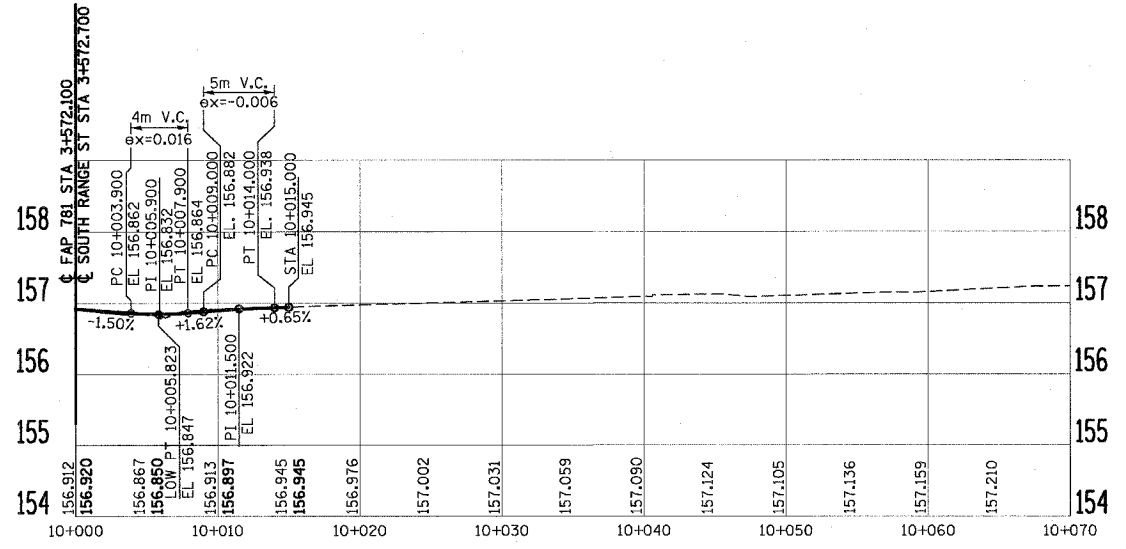
WILSON STREET (LT)



WILSON STREET (RT)



NORTH RANGE STREET



SOUTH RANGE STREET

PLOT DATE = 3/20/2008
FILE NAME = H:\4428\781\8.dwg

REVISIONS		ILLINOIS DEPARTMENT OF TRANSPORTATION
NAME	DATE	
		PROPOSED SIDE ROAD PROFILES SCALE AS SHOWN DRAWN BY EDW DATE MARCH 20, 2008 CHECKED BY RGH