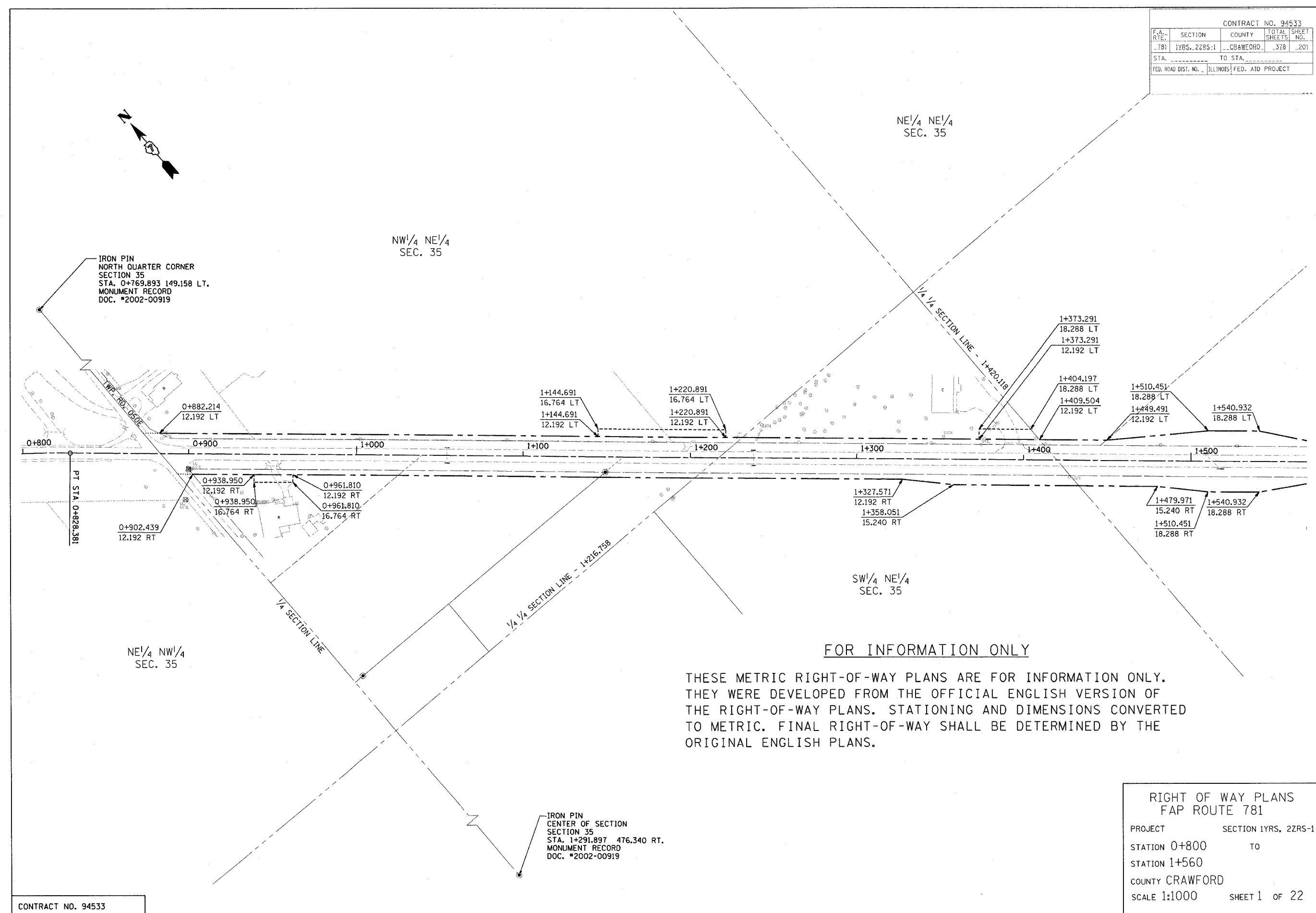


CONTRACT NO. 94533				
F.A. RTE.	SECTION	COUNTY	TOTAL SHEETS	SHEET NO.
781	1YRS, 2ZRS-1	CRAWFORD	328	201
STA.	TO STA.			
FED. ROAD DIST. NO.	ILLINOIS FED. AID PROJECT			



IRON PIN  
NORTH QUARTER CORNER  
SECTION 35  
STA. 0+769.893 149.158 LT.  
MONUMENT RECORD  
DOC. #2002-00919

IRON PIN  
CENTER OF SECTION  
SECTION 35  
STA. 1+291.897 476.340 RT.  
MONUMENT RECORD  
DOC. #2002-00919

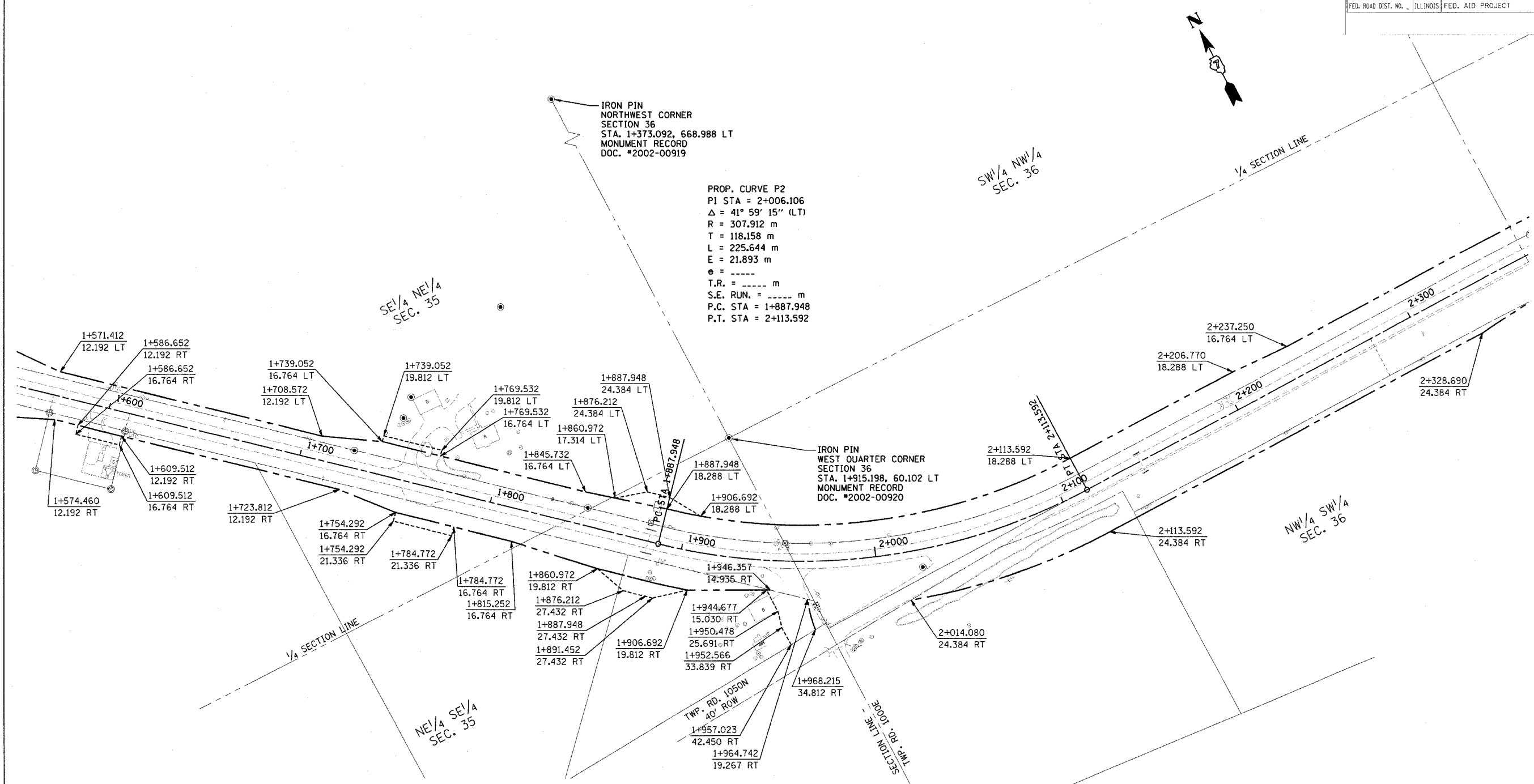
**FOR INFORMATION ONLY**

THESE METRIC RIGHT-OF-WAY PLANS ARE FOR INFORMATION ONLY. THEY WERE DEVELOPED FROM THE OFFICIAL ENGLISH VERSION OF THE RIGHT-OF-WAY PLANS. STATIONING AND DIMENSIONS CONVERTED TO METRIC. FINAL RIGHT-OF-WAY SHALL BE DETERMINED BY THE ORIGINAL ENGLISH PLANS.

RIGHT OF WAY PLANS	
FAP ROUTE 781	
PROJECT	SECTION 1YRS, 2ZRS-1
STATION 0+800	TO
STATION 1+560	
COUNTY CRAWFORD	
SCALE 1:1000	SHEET 1 OF 22

CONTRACT NO. 94533

CONTRACT NO. 94533			
F.A. RTE.	SECTION	COUNTY	TOTAL SHEET NO.
781	1YRS-2ZRS-1	CRAWFORD	318 202
STA.	TO STA.		
FED. ROAD DIST. NO.	ILLINOIS	FED. AID PROJECT	



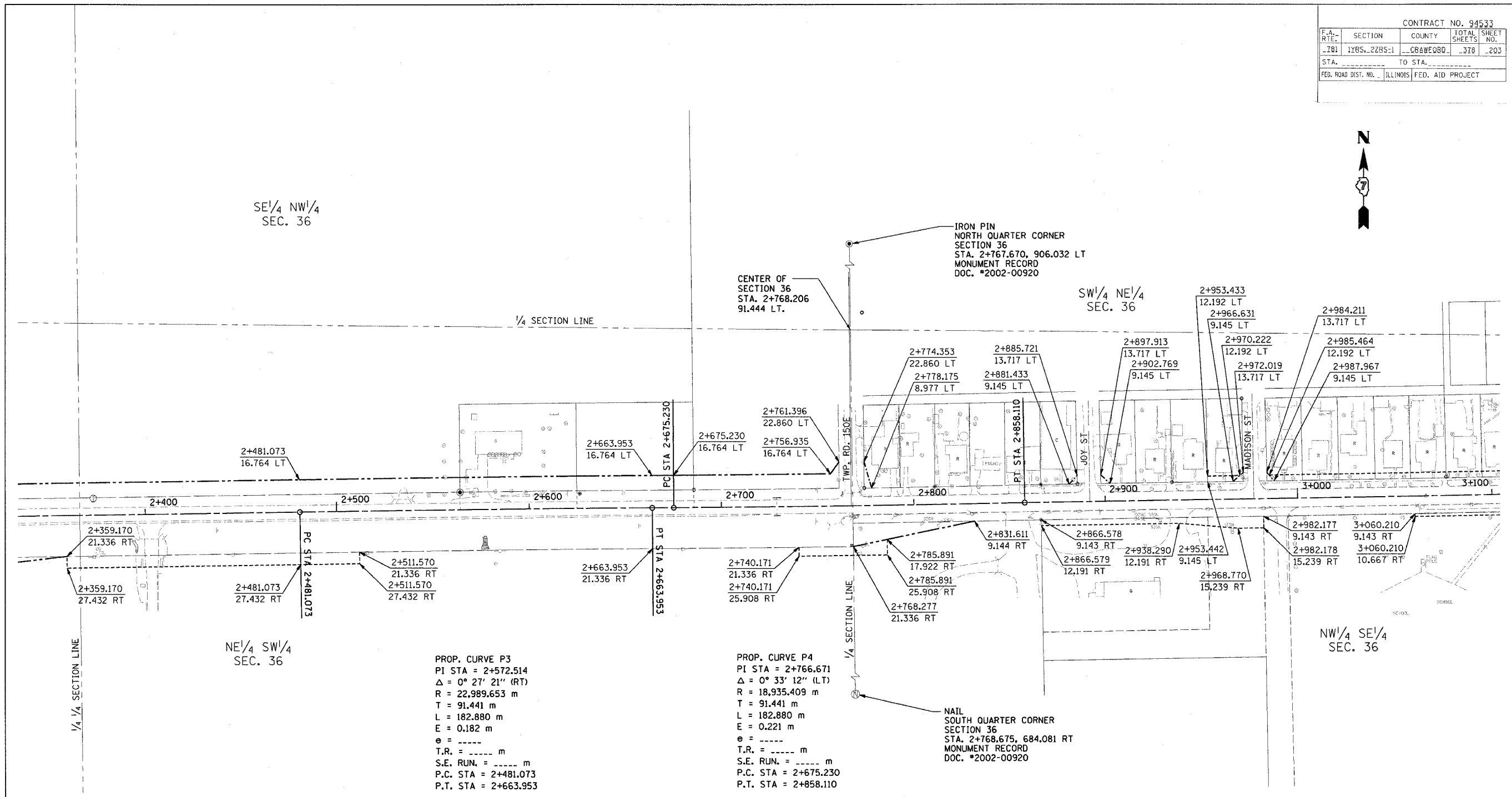
PROP. CURVE P2  
 PI STA = 2+006.106  
 Δ = 41° 59' 15" (LT)  
 R = 307.912 m  
 T = 118.158 m  
 L = 225.644 m  
 E = 21.893 m  
 e = -----  
 T.R. = ----- m  
 S.E. RUN. = ----- m  
 P.C. STA = 1+887.948  
 P.T. STA = 2+113.592

**FOR INFORMATION ONLY**

THESE METRIC RIGHT-OF-WAY PLANS ARE FOR INFORMATION ONLY. THEY WERE DEVELOPED FROM THE OFFICIAL ENGLISH VERSION OF THE RIGHT-OF-WAY PLANS. STATIONING AND DIMENSIONS CONVERTED TO METRIC. FINAL RIGHT-OF-WAY SHALL BE DETERMINED BY THE ORIGINAL ENGLISH PLANS.

**RIGHT OF WAY PLANS**  
**FAP ROUTE 781**  
 PROJECT SECTION 1YRS, 2ZRS-1  
 STATION 1+560 TO  
 STATION 2+360  
 COUNTY CRAWFORD  
 SCALE 1:1000 SHEET 2 OF 22

CONTRACT NO. 94533			
F.A. R.T.E.	SECTION	COUNTY	TOTAL SHEET NO.
781	1YRS, 2ZRS-1	CRAWFORD	378 203
STA.	TO STA.		
FED. ROAD DIST. NO.	ILLINOIS FED. AID PROJECT		



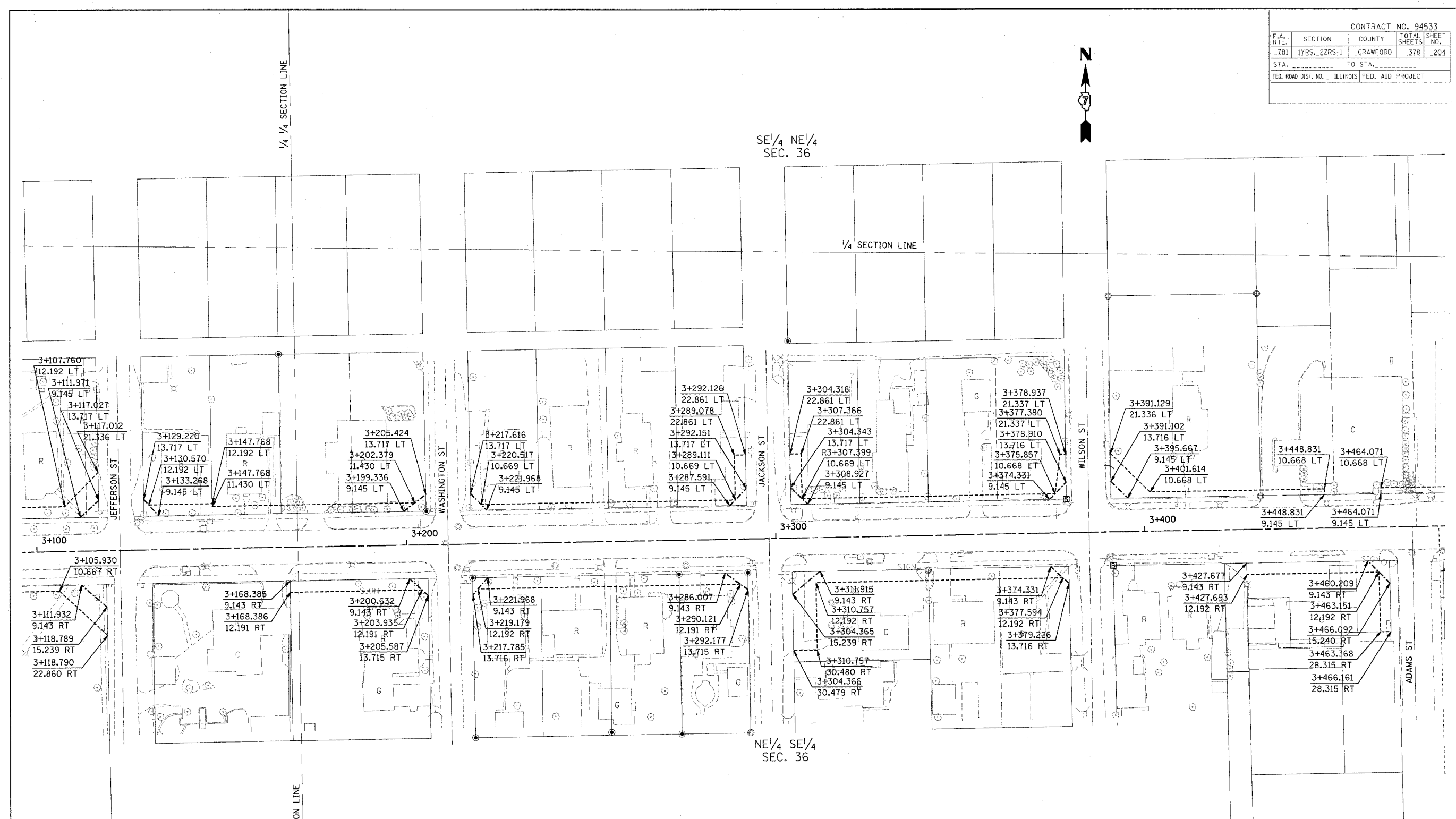
**FOR INFORMATION ONLY**

THESE METRIC RIGHT-OF-WAY PLANS ARE FOR INFORMATION ONLY. THEY WERE DEVELOPED FROM THE OFFICIAL ENGLISH VERSION OF THE RIGHT-OF-WAY PLANS. STATIONING AND DIMENSIONS CONVERTED TO METRIC. FINAL RIGHT-OF-WAY SHALL BE DETERMINED BY THE ORIGINAL ENGLISH PLANS.

CONTRACT NO. 94533

**RIGHT OF WAY PLANS**  
**FAP ROUTE 781**  
 PROJECT SECTION 1YRS, 2ZRS-1  
 STATION 2+360 TO  
 STATION 3+100  
 COUNTY CRAWFORD  
 SCALE 1:1000 SHEET 3 OF 22

CONTRACT NO. 94533				
F.A. RTL.	SECTION	COUNTY	TOTAL SHEETS	SHEET NO.
781	1YRS. 2ZRS-1	CRAWFORD	378	209
STA.	TO STA.			
FED. ROAD DIST. NO.	ILLINOIS FED. AID PROJECT			



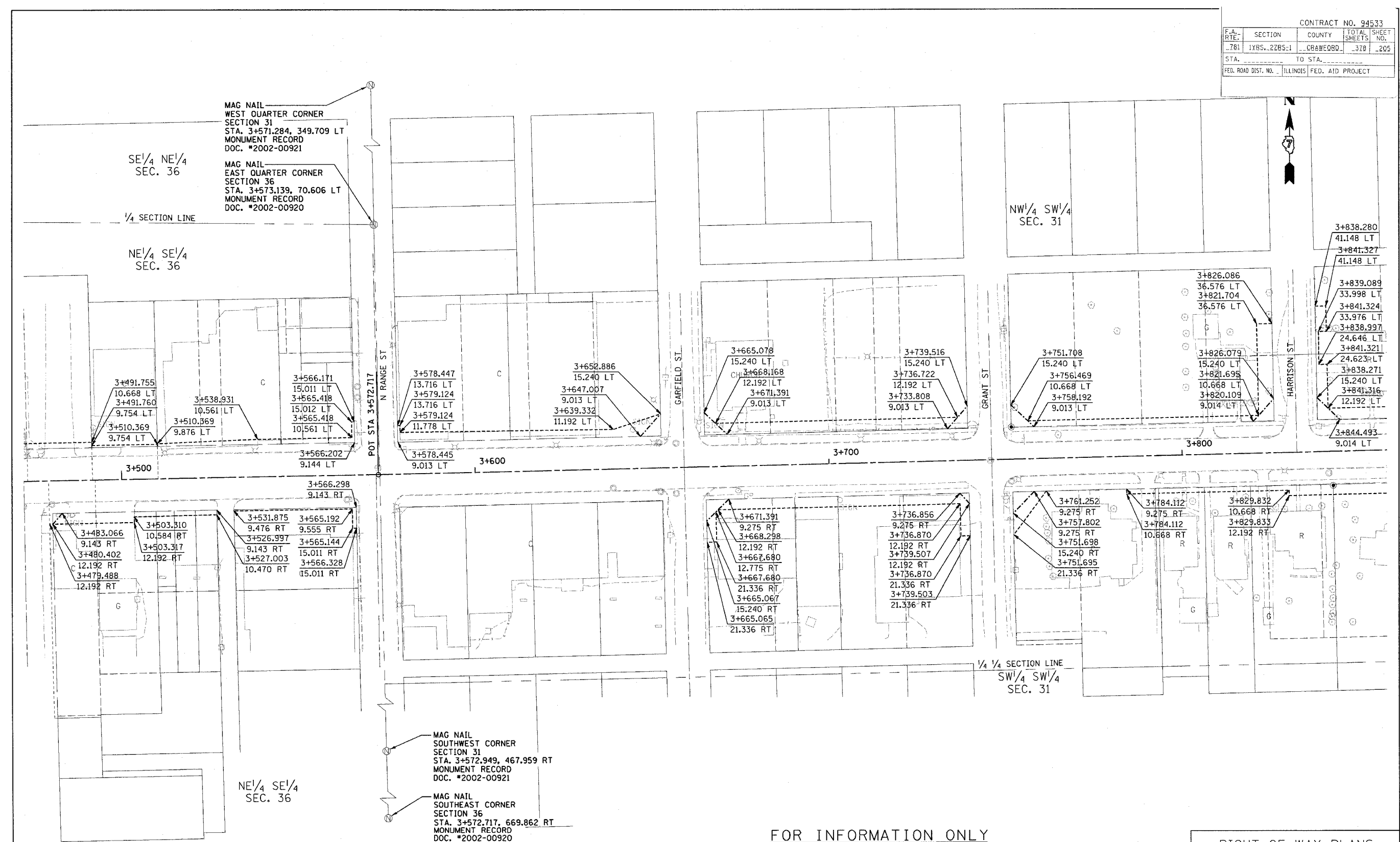
FOR INFORMATION ONLY

THESE METRIC RIGHT-OF-WAY PLANS ARE FOR INFORMATION ONLY. THEY WERE DEVELOPED FROM THE OFFICIAL ENGLISH VERSION OF THE RIGHT-OF-WAY PLANS. STATIONING AND DIMENSIONS CONVERTED TO METRIC. FINAL RIGHT-OF-WAY SHALL BE DETERMINED BY THE ORIGINAL ENGLISH PLANS.

RIGHT OF WAY PLANS  
FAP ROUTE 781  
PROJECT SECTION 1YRS. 2ZRS-1  
STATION 3+100 TO  
STATION 3+475  
COUNTY CRAWFORD  
SCALE 1:500 SHEET 4 OF 22



CONTRACT NO. 94533			
F.A. RTE.	SECTION	COUNTY	TOTAL SHEET NO.
781	1YRS., 2ZRS-1	CRAWFORD	378 209
STA.	TO STA.		
FED. ROAD DIST. NO.	ILLINOIS	FED. AID PROJECT	

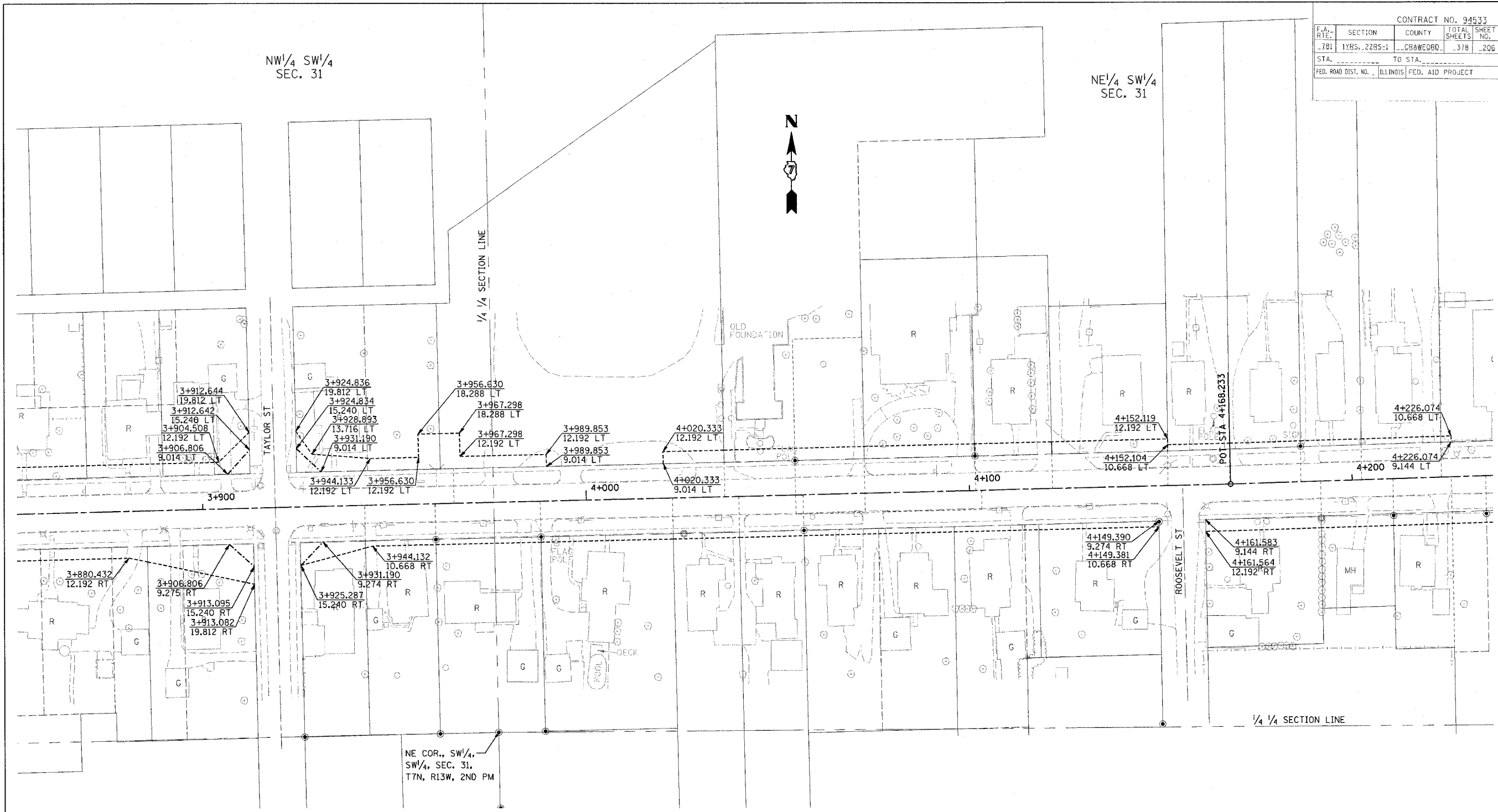


**FOR INFORMATION ONLY**

THESE METRIC RIGHT-OF-WAY PLANS ARE FOR INFORMATION ONLY. THEY WERE DEVELOPED FROM THE OFFICIAL ENGLISH VERSION OF THE RIGHT-OF-WAY PLANS. STATIONING AND DIMENSIONS CONVERTED TO METRIC. FINAL RIGHT-OF-WAY SHALL BE DETERMINED BY THE ORIGINAL ENGLISH PLANS.

**RIGHT OF WAY PLANS**  
**FAP ROUTE 781**  
 PROJECT SECTION 1YRS., 2ZRS-1  
 STATION 3+475 TO  
 STATION 3+855  
 COUNTY CRAWFORD  
 SCALE 1:500 SHEET 5 OF 22

CONTRACT NO. 94533				
F.A. RTE.	SECTION	COUNTY	TOTAL SHEETS	SHEET NO.
781	22RS-1	CRAWFORD	378	206
STA.	TO STA.			
FED. ROAD DIST. NO.	ILLINOIS	FED. AID PROJECT		



NW 1/4 SW 1/4  
SEC. 31

NE 1/4 SW 1/4  
SEC. 31

**FOR INFORMATION ONLY**

THESE METRIC RIGHT-OF-WAY PLANS ARE FOR INFORMATION ONLY. THEY WERE DEVELOPED FROM THE OFFICIAL ENGLISH VERSION OF THE RIGHT-OF-WAY PLANS. STATIONING AND DIMENSIONS CONVERTED TO METRIC. FINAL RIGHT-OF-WAY SHALL BE DETERMINED BY THE ORIGINAL ENGLISH PLANS.

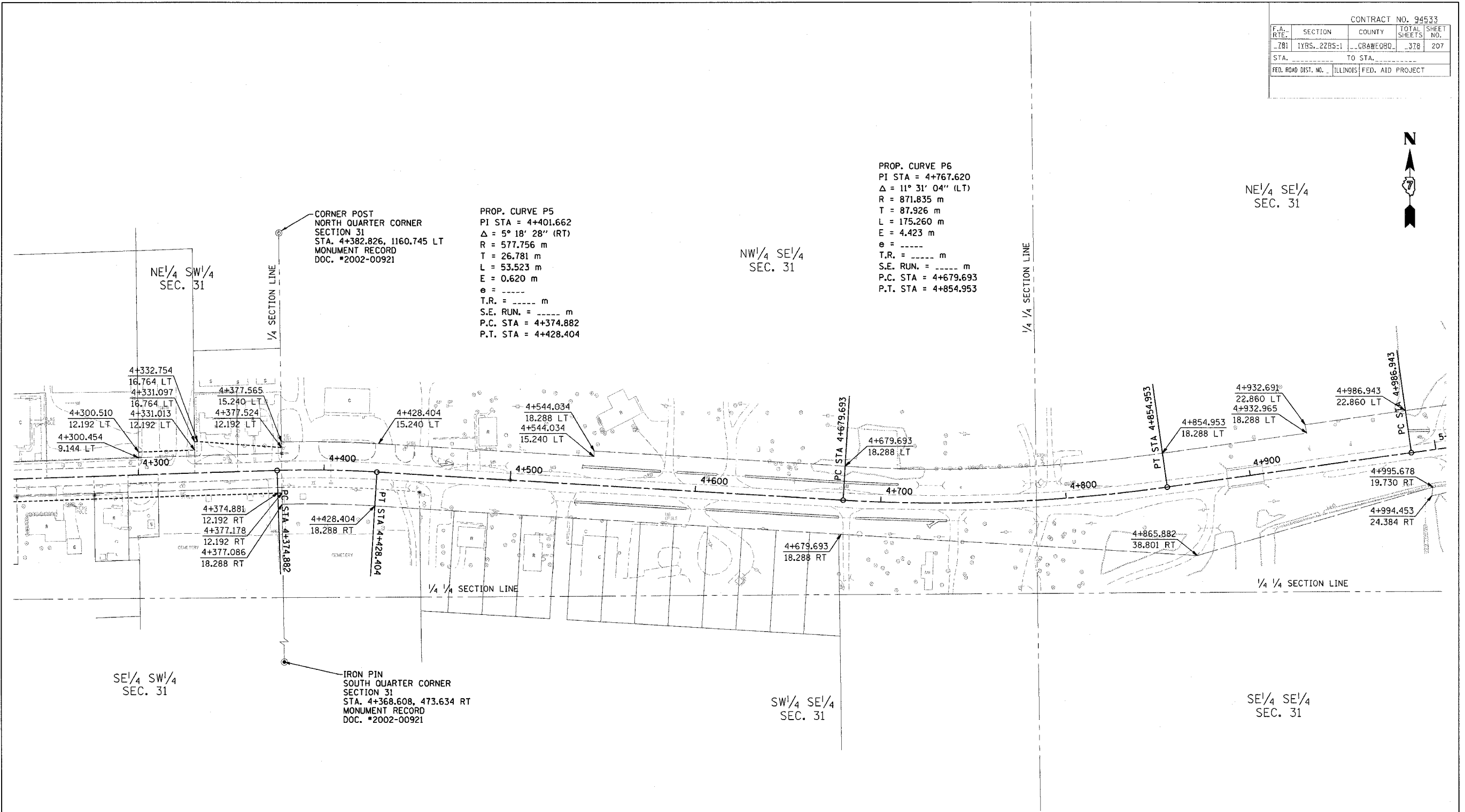
CONTRACT NO. 94533

**RIGHT OF WAY PLANS**  
FAP ROUTE 781

PROJECT SECTION 1YRS, 22RS-1  
TO  
STATION 3+855  
STATION 4+235

COUNTY CRAWFORD  
SCALE 1:500 SHEET 6 OF 22

CONTRACT NO. 94533			
F.A. RTE.	SECTION	COUNTY	TOTAL SHEET NO.
781	1YRS., 2ZRS-1	CRAWFORD	378 207
STA.	TO STA.		
FED. ROAD DIST. NO.	ILLINOIS	FED. AID PROJECT	



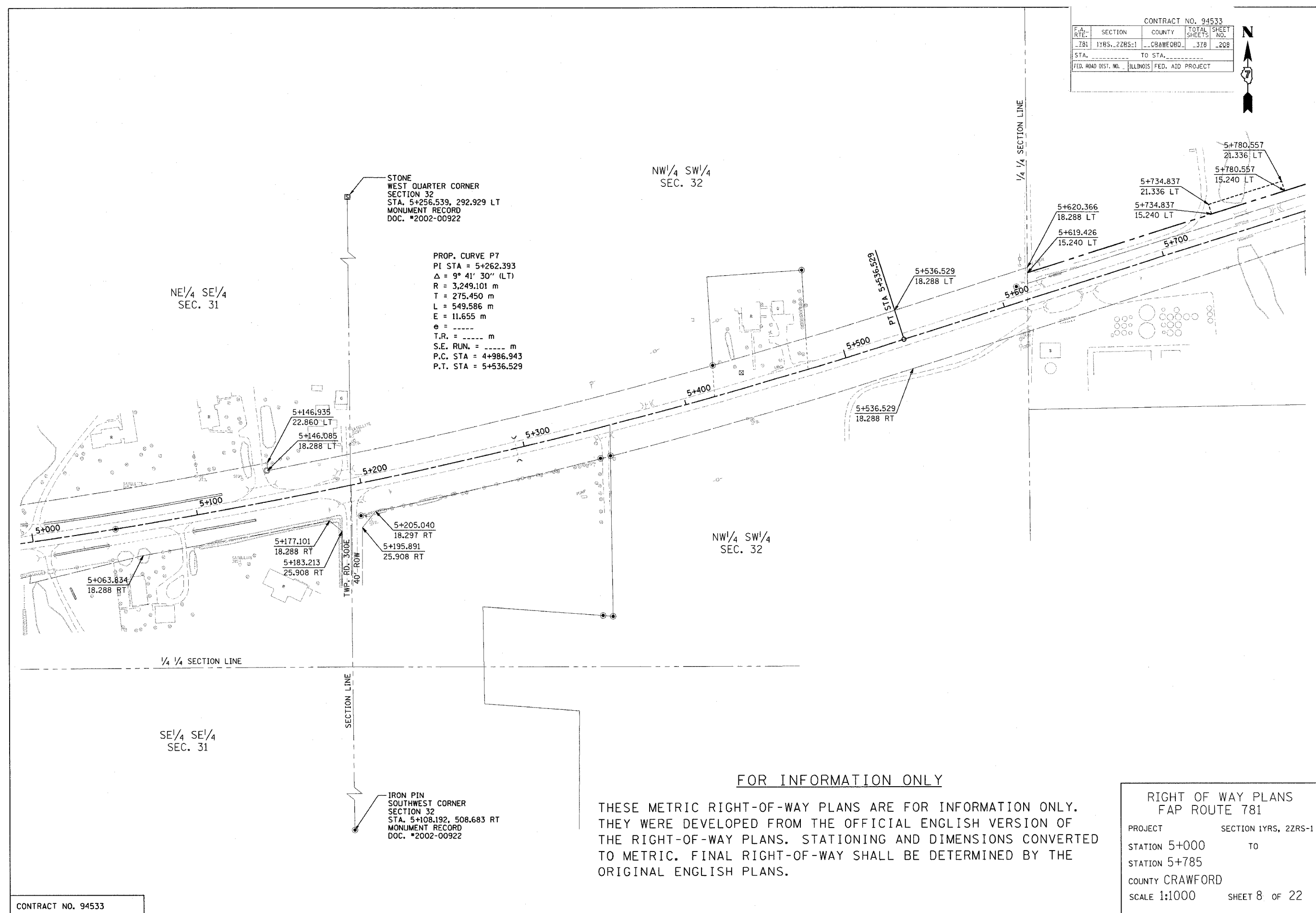
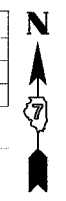
**FOR INFORMATION ONLY**

THESE METRIC RIGHT-OF-WAY PLANS ARE FOR INFORMATION ONLY. THEY WERE DEVELOPED FROM THE OFFICIAL ENGLISH VERSION OF THE RIGHT-OF-WAY PLANS. STATIONING AND DIMENSIONS CONVERTED TO METRIC. FINAL RIGHT-OF-WAY SHALL BE DETERMINED BY THE ORIGINAL ENGLISH PLANS.

CONTRACT NO. 94533

RIGHT OF WAY PLANS  
FAP ROUTE 781  
PROJECT SECTION 1YRS, 2ZRS-1  
STATION 4+235 TO  
STATION 5+000  
COUNTY CRAWFORD  
SCALE 1:1000 SHEET 7 OF 22

CONTRACT NO. 94533				
F.A. RTE.	SECTION	COUNTY	TOTAL SHEETS	SHEET NO.
781	1YRS-2ZRS-1	CRAWFORD	378	208
STA.		TO STA.		
FED. ROAD DIST. NO.		ILLINOIS FED. AID PROJECT		



STONE  
WEST QUARTER CORNER  
SECTION 32  
STA. 5+256.539, 292.929 LT  
MONUMENT RECORD  
DOC. #2002-00922

PROP. CURVE P7  
PI STA = 5+262.393  
 $\Delta = 9^\circ 41' 30''$  (LT)  
R = 3,249.101 m  
T = 275.450 m  
L = 549.586 m  
E = 11.655 m  
e = -----  
T.R. = ----- m  
S.E. RUN. = ----- m  
P.C. STA = 4+986.943  
P.T. STA = 5+536.529

NE/4 SE/4  
SEC. 31

NW/4 SW/4  
SEC. 32

NW/4 SW/4  
SEC. 32

SE/4 SE/4  
SEC. 31

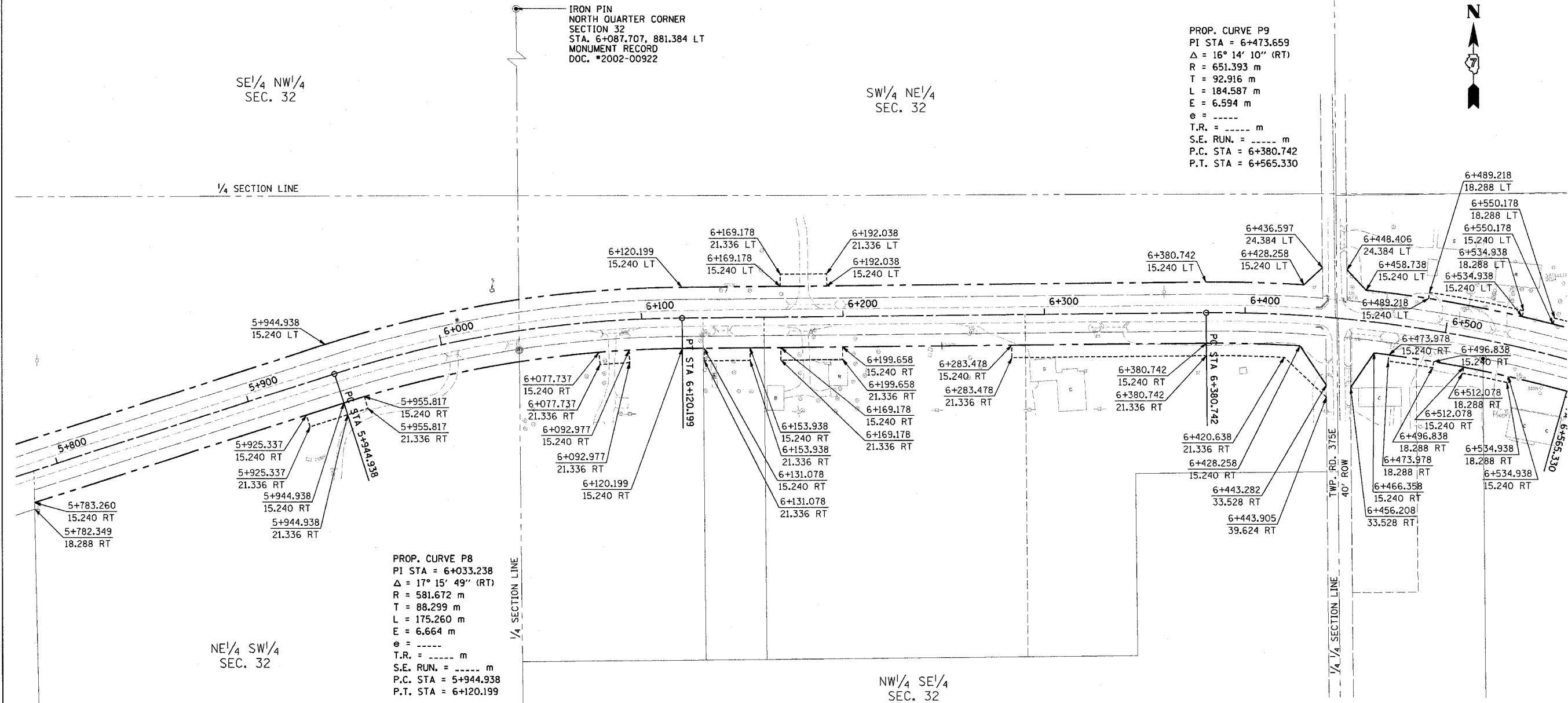
IRON PIN  
SOUTHWEST CORNER  
SECTION 32  
STA. 5+108.192, 508.683 RT  
MONUMENT RECORD  
DOC. #2002-00922

FOR INFORMATION ONLY

THESE METRIC RIGHT-OF-WAY PLANS ARE FOR INFORMATION ONLY. THEY WERE DEVELOPED FROM THE OFFICIAL ENGLISH VERSION OF THE RIGHT-OF-WAY PLANS. STATIONING AND DIMENSIONS CONVERTED TO METRIC. FINAL RIGHT-OF-WAY SHALL BE DETERMINED BY THE ORIGINAL ENGLISH PLANS.

RIGHT OF WAY PLANS	
FAP ROUTE 781	
PROJECT	SECTION 1YRS, 2ZRS-1
STATION 5+000	TO
STATION 5+785	
COUNTY CRAWFORD	
SCALE 1:1000	SHEET 8 OF 22

CONTRACT NO. 94533			
F.A. RTE.	SECTION	COUNTY	TOTAL SHEET NO.
781	1YRS., 2ZRS-1	CRAWFORD	378 209
STA.	TO STA.		
FED. ROAD DIST. NO.	ILLINOIS	FED. AID PROJECT	



PROP. CURVE P9  
 PI STA = 6+473.659  
 $\Delta = 16^\circ 14' 10''$  (RT)  
 R = 651.393 m  
 T = 92.916 m  
 L = 184.587 m  
 E = 6.594 m  
 e = -----  
 T.R. = ----- m  
 S.E. RUN. = ----- m  
 P.C. STA = 6+380.742  
 P.T. STA = 6+565.330

PROP. CURVE P8  
 PI STA = 6+033.238  
 $\Delta = 17^\circ 15' 49''$  (RT)  
 R = 581.672 m  
 T = 88.299 m  
 L = 175.260 m  
 E = 6.664 m  
 e = -----  
 T.R. = ----- m  
 S.E. RUN. = ----- m  
 P.C. STA = 5+944.938  
 P.T. STA = 6+120.199

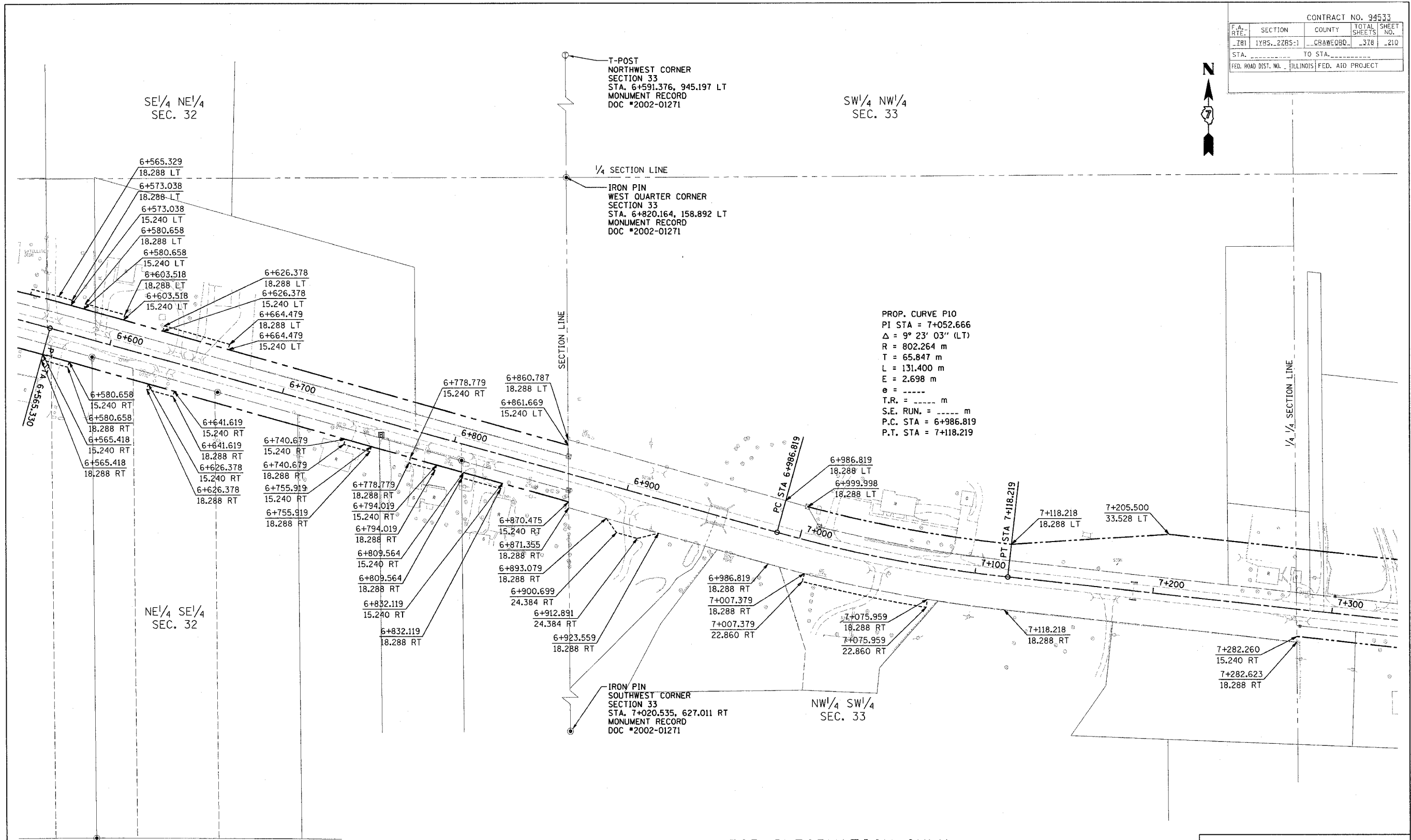
**FOR INFORMATION ONLY**

THESE METRIC RIGHT-OF-WAY PLANS ARE FOR INFORMATION ONLY. THEY WERE DEVELOPED FROM THE OFFICIAL ENGLISH VERSION OF THE RIGHT-OF-WAY PLANS. STATIONING AND DIMENSIONS CONVERTED TO METRIC. FINAL RIGHT-OF-WAY SHALL BE DETERMINED BY THE ORIGINAL ENGLISH PLANS.

**RIGHT OF WAY PLANS**  
**FAP ROUTE 781**  
 PROJECT SECTION 1YRS, 2ZRS-1  
 STATION 5+785 TO  
 STATION 6+555  
 COUNTY CRAWFORD  
 SCALE 1:1000 SHEET 9 OF 22

CONTRACT NO. 94533

P.A. RTE.	SECTION	COUNTY	TOTAL SHEETS	SHEET NO.
781	1YRS-2ZRS-1	CRAWFORD	378	210
STA.	TO STA.			
FED. ROAD DIST. NO.	ILLINOIS	FED. AID PROJECT		



**FOR INFORMATION ONLY**

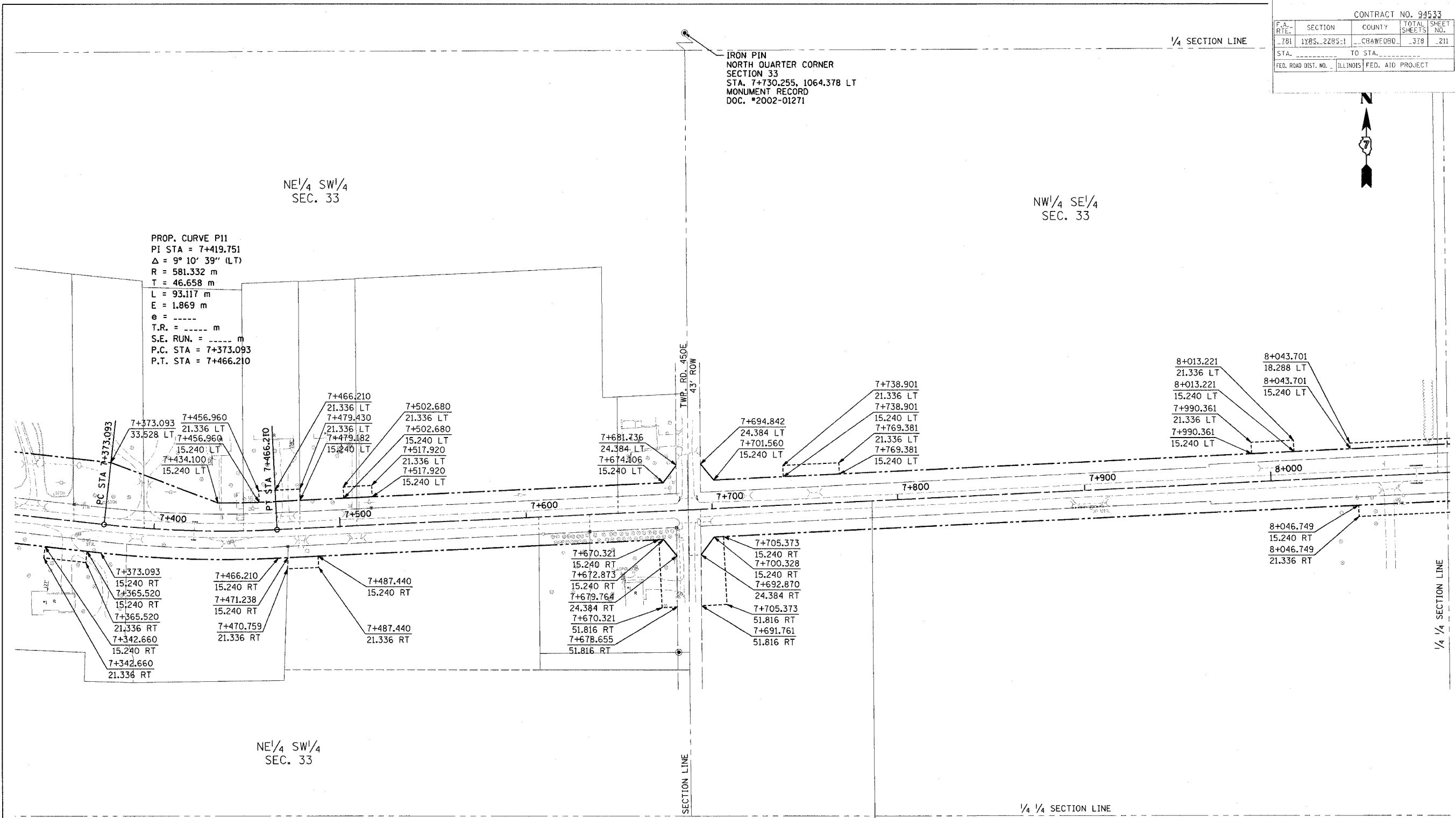
THESE METRIC RIGHT-OF-WAY PLANS ARE FOR INFORMATION ONLY. THEY WERE DEVELOPED FROM THE OFFICIAL ENGLISH VERSION OF THE RIGHT-OF-WAY PLANS. STATIONING AND DIMENSIONS CONVERTED TO METRIC. FINAL RIGHT-OF-WAY SHALL BE DETERMINED BY THE ORIGINAL ENGLISH PLANS.

**RIGHT OF WAY PLANS  
FAP ROUTE 781**

PROJECT SECTION 1YRS, 2ZRS-1  
 STATION 6+555 TO  
 STATION 7+335  
 COUNTY CRAWFORD  
 SCALE 1:1000 SHEET 10 OF 22

CONTRACT NO. 94533

CONTRACT NO. 94533			
F.A. RTE.	SECTION	COUNTY	TOTAL SHEETS
781	1YRS. 2ZRS-1	CRAWFORD	378
STA.	TO STA.		SHEET NO.
			211
FED. ROAD DIST. NO.	ILLINOIS FED. AID PROJECT		



PROP. CURVE P11  
 PI STA = 7+419.751  
 $\Delta = 9^\circ 10' 39''$  (LT)  
 R = 581.332 m  
 T = 46.658 m  
 L = 93.117 m  
 E = 1.869 m  
 e = -----  
 T.R. = ----- m  
 S.E. RUN. = ----- m  
 P.C. STA = 7+373.093  
 P.T. STA = 7+466.210

**FOR INFORMATION ONLY**

THESE METRIC RIGHT-OF-WAY PLANS ARE FOR INFORMATION ONLY. THEY WERE DEVELOPED FROM THE OFFICIAL ENGLISH VERSION OF THE RIGHT-OF-WAY PLANS. STATIONING AND DIMENSIONS CONVERTED TO METRIC. FINAL RIGHT-OF-WAY SHALL BE DETERMINED BY THE ORIGINAL ENGLISH PLANS.

CONTRACT NO. 94533

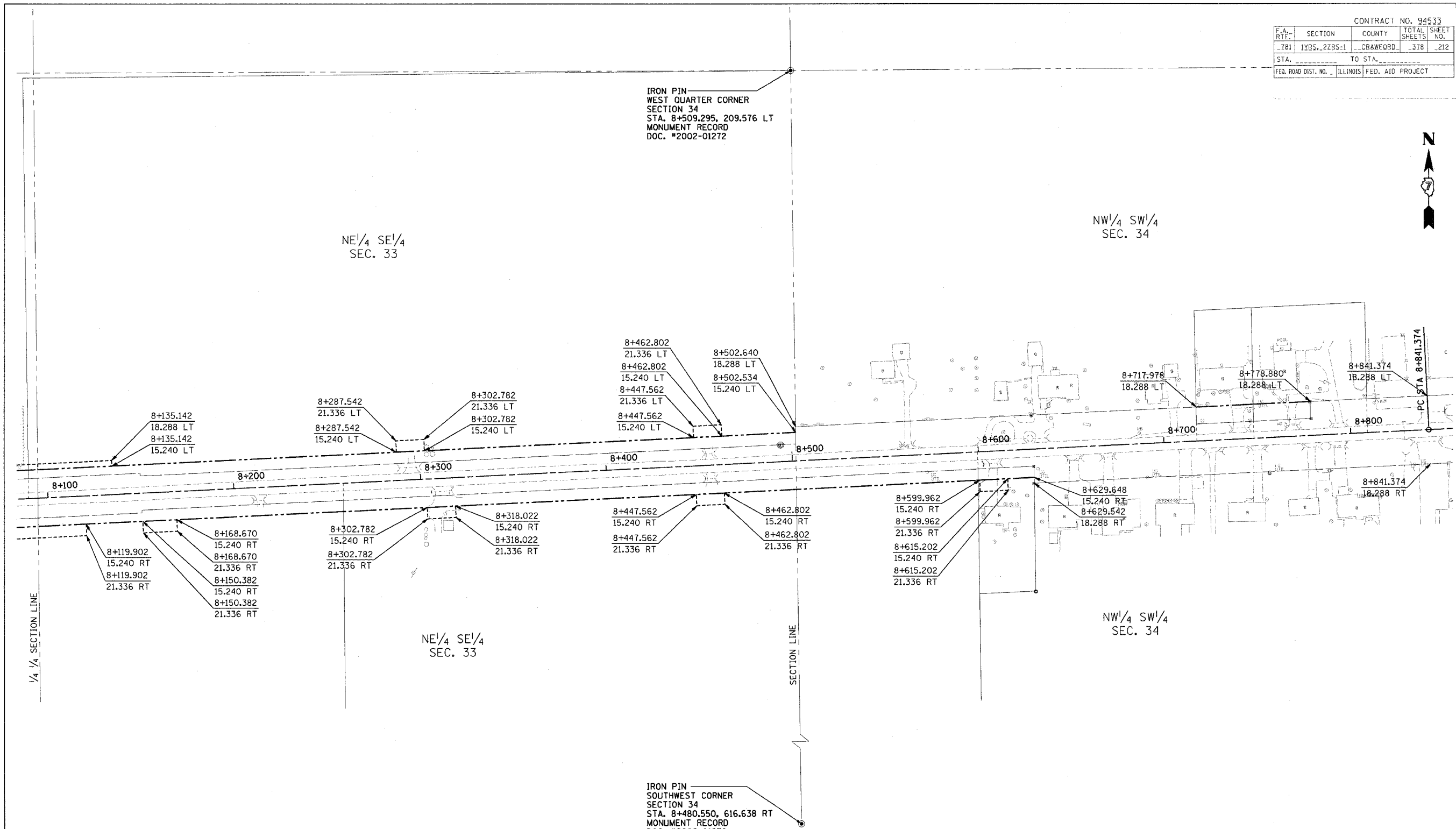
**RIGHT OF WAY PLANS**  
**FAP ROUTE 781**

PROJECT SECTION 1YRS, 2ZRS-1  
 STATION 7+335 TO  
 STATION 8+090  
 COUNTY CRAWFORD  
 SCALE 1:1000 SHEET 11 OF 22

IRON PIN  
 SOUTH QUARTER CORNER  
 SECTION 33  
 STA. 8+046.749, 21.336 RT  
 MONUMENT RECORD  
 DOC. #2002-01271

IRON PIN  
 NORTH QUARTER CORNER  
 SECTION 33  
 STA. 7+730.255, 1064.378 LT  
 MONUMENT RECORD  
 DOC. #2002-01271

CONTRACT NO. 94533				
F.A. SHEETS	SECTION	COUNTY	TOTAL SHEETS	SHEET NO.
-781	1YRS-2ZRS-1	CRAWFORD	378	212
STA. _____		TO STA. _____		
FED. ROAD DIST. NO. ILLINOIS FED. AID PROJECT				



**FOR INFORMATION ONLY**

THESE METRIC RIGHT-OF-WAY PLANS ARE FOR INFORMATION ONLY. THEY WERE DEVELOPED FROM THE OFFICIAL ENGLISH VERSION OF THE RIGHT-OF-WAY PLANS. STATIONING AND DIMENSIONS CONVERTED TO METRIC. FINAL RIGHT-OF-WAY SHALL BE DETERMINED BY THE ORIGINAL ENGLISH PLANS.

IRON PIN  
SOUTHWEST CORNER  
SECTION 34  
STA. 8+480.550, 616.638 RT  
MONUMENT RECORD  
DOC. #2002-01272

**RIGHT OF WAY PLANS**  
FAP ROUTE 781

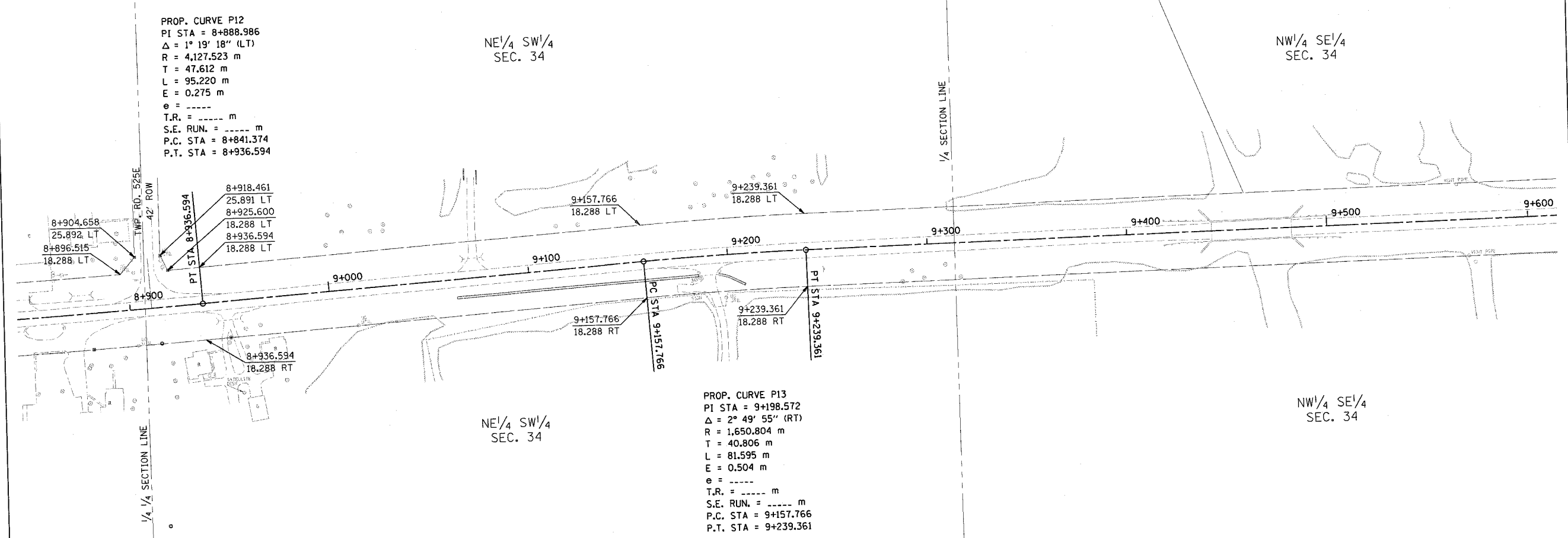
PROJECT SECTION 1YRS, 2ZRS-1  
STATION 8+090 TO  
STATION 8+850  
COUNTY CRAWFORD  
SCALE 1:1000 SHEET 12 OF 22



CONTRACT NO. 94533			
F.A. RTE.	SECTION	COUNTY	TOTAL SHEET NO.
781	1YRS, 2ZRS-1	CRAWFORD	378 213
STA.	TO STA.		
FED. ROAD DIST. NO.	ILLINOIS	FED. AID PROJECT	



IRON PIN  
NORTH QUARTER CORNER  
SECTION 34  
STA. 9+327.313, 991.424 LT  
MONUMENT RECORD  
DOC. #2002-01272



PROP. CURVE P12  
PI STA = 8+888.986  
 $\Delta = 1^\circ 19' 18''$  (LT)  
R = 4,127.523 m  
T = 47.612 m  
L = 95.220 m  
E = 0.275 m  
e = -----  
T.R. = ----- m  
S.E. RUN. = ----- m  
P.C. STA = 8+841.374  
P.T. STA = 8+936.594

PROP. CURVE P13  
PI STA = 9+198.572  
 $\Delta = 2^\circ 49' 55''$  (RT)  
R = 1,650.804 m  
T = 40.806 m  
L = 81.595 m  
E = 0.504 m  
e = -----  
T.R. = ----- m  
S.E. RUN. = ----- m  
P.C. STA = 9+157.766  
P.T. STA = 9+239.361

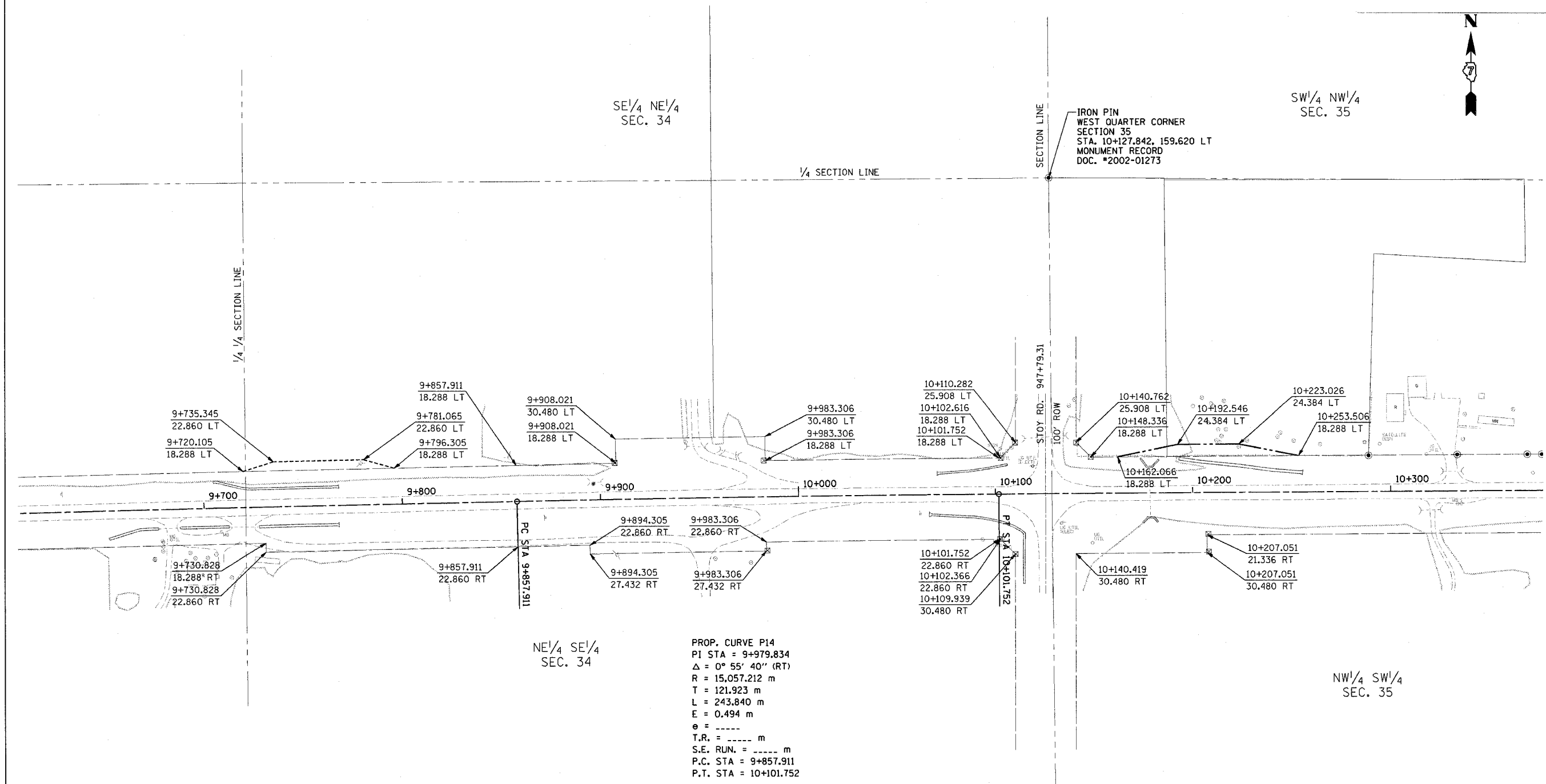
**FOR INFORMATION ONLY**

THESE METRIC RIGHT-OF-WAY PLANS ARE FOR INFORMATION ONLY. THEY WERE DEVELOPED FROM THE OFFICIAL ENGLISH VERSION OF THE RIGHT-OF-WAY PLANS. STATIONING AND DIMENSIONS CONVERTED TO METRIC. FINAL RIGHT-OF-WAY SHALL BE DETERMINED BY THE ORIGINAL ENGLISH PLANS.

IRON PIN  
SOUTH QUARTER CORNER  
SECTION 34  
STA. 9+304.903, 649.725 RT  
MONUMENT RECORD  
DOC. #2002-01272

RIGHT OF WAY PLANS  
FAP ROUTE 781  
PROJECT SECTION 1YRS, 2ZRS-1  
STATION 8+850 TO  
STATION 9+610  
COUNTY CRAWFORD  
SCALE 1:1000 SHEET 13 OF 22

CONTRACT NO. 94533				
F.A. RTE.	SECTION	COUNTY	TOTAL SHEETS	SHEET NO.
781	1YRS-2ZRS-1	CRAWFORD	378	214
STA.	TO STA.			
FED. ROAD DIST. NO.	ILLINOIS	FED. AID PROJECT		



PROP. CURVE P14  
 PI STA = 9+979.834  
 $\Delta = 0^\circ 55' 40''$  (RT)  
 R = 15,057.212 m  
 T = 121.923 m  
 L = 243.840 m  
 E = 0.494 m  
 e = -----  
 T.R. = ----- m  
 S.E. RUN. = ----- m  
 P.C. STA = 9+857.911  
 P.T. STA = 10+101.752

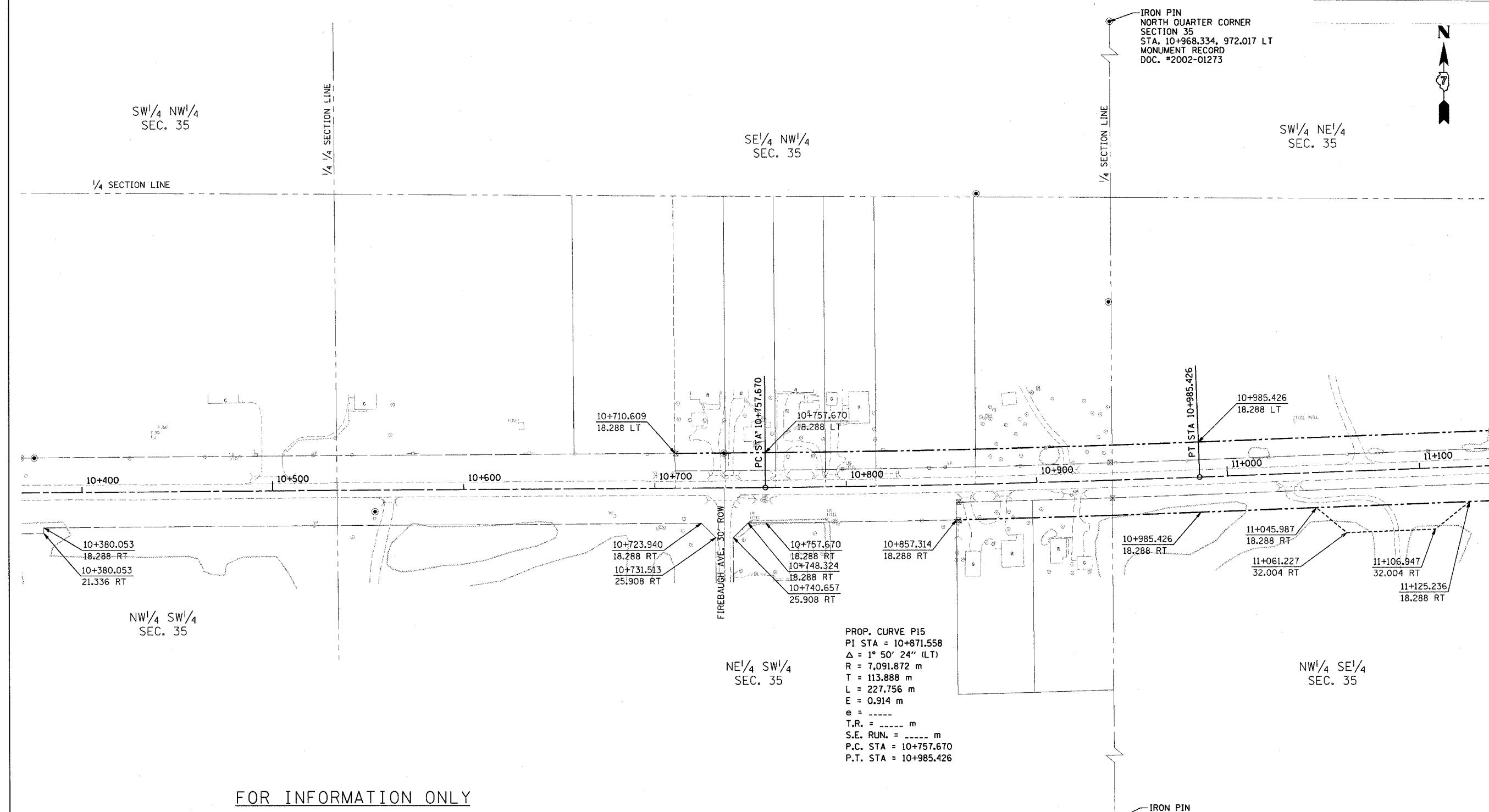
**FOR INFORMATION ONLY**

THESE METRIC RIGHT-OF-WAY PLANS ARE FOR INFORMATION ONLY. THEY WERE DEVELOPED FROM THE OFFICIAL ENGLISH VERSION OF THE RIGHT-OF-WAY PLANS. STATIONING AND DIMENSIONS CONVERTED TO METRIC. FINAL RIGHT-OF-WAY SHALL BE DETERMINED BY THE ORIGINAL ENGLISH PLANS.

CONTRACT NO. 94533

**RIGHT OF WAY PLANS**  
**FAP ROUTE 781**  
 PROJECT SECTION 1YRS, 2ZRS-1  
 STATION 9+610 TO  
 STATION 10+375  
 COUNTY CRAWFORD  
 SCALE 1:1000 SHEET 14 OF 22

CONTRACT NO. 94533				
F.A. RTE.	SECTION	COUNTY	TOTAL SHEETS	SHEET NO.
781	1YRS-2ZRS-1	CRAWFORD	378	215
STA.	TO STA.			
FED. ROAD DIST. NO. ILLINOIS FED. AID PROJECT				



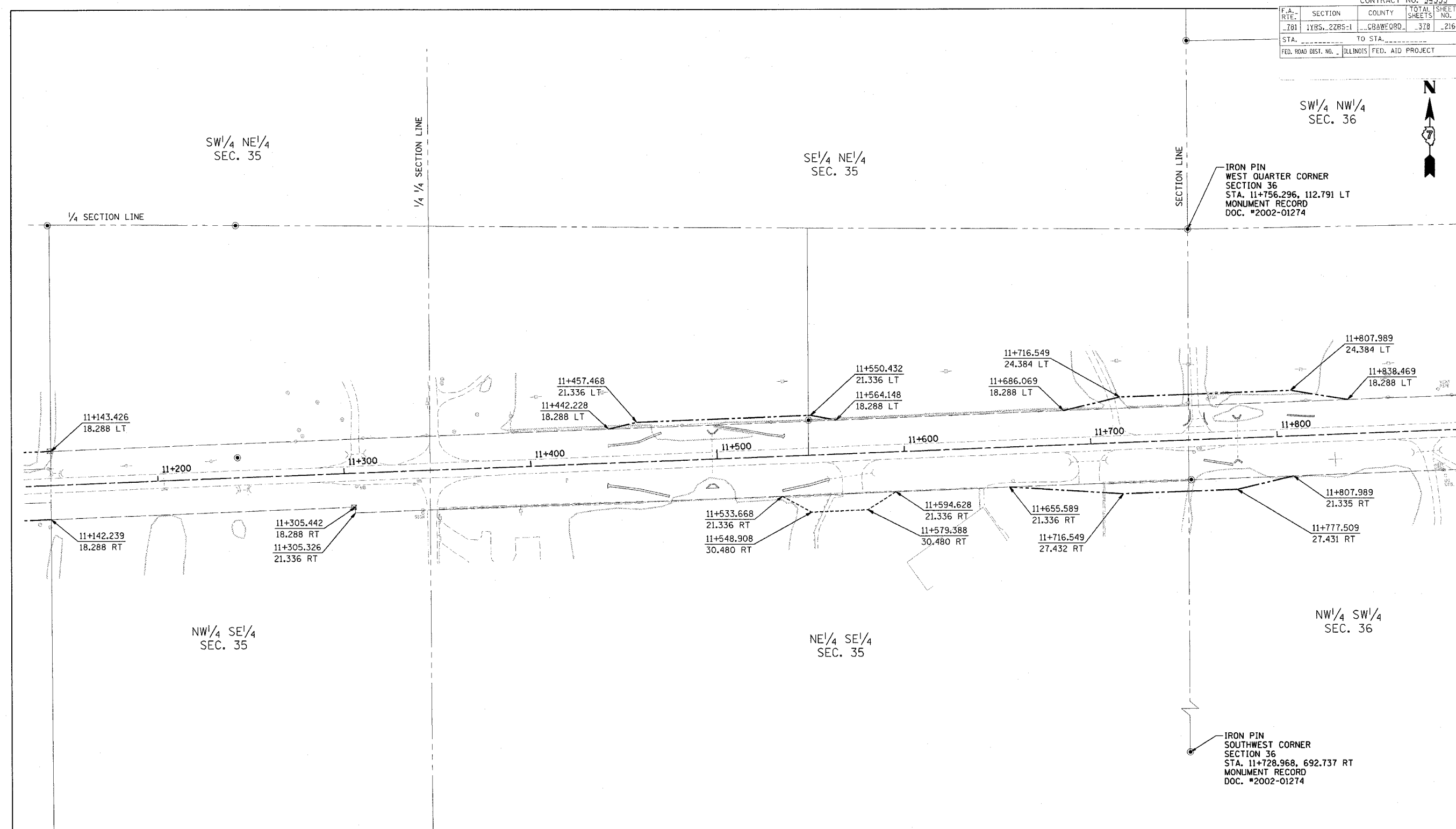
**FOR INFORMATION ONLY**

THESE METRIC RIGHT-OF-WAY PLANS ARE FOR INFORMATION ONLY. THEY WERE DEVELOPED FROM THE OFFICIAL ENGLISH VERSION OF THE RIGHT-OF-WAY PLANS. STATIONING AND DIMENSIONS CONVERTED TO METRIC. FINAL RIGHT-OF-WAY SHALL BE DETERMINED BY THE ORIGINAL ENGLISH PLANS.

PROP. CURVE P15  
 PI STA = 10+871.558  
 Δ = 1° 50' 24" (LT)  
 R = 7,091.872 m  
 T = 113.888 m  
 L = 227.756 m  
 E = 0.914 m  
 e = \_\_\_\_\_  
 T.R. = \_\_\_\_\_ m  
 S.E. RUN. = \_\_\_\_\_ m  
 P.C. STA = 10+757.670  
 P.T. STA = 10+985.426

**RIGHT OF WAY PLANS**  
**FAP ROUTE 781**  
 PROJECT SECTION 1YRS, 2ZRS-1  
 STATION 10+375 TO  
 STATION 11+135  
 COUNTY CRAWFORD  
 SCALE 1:1000 SHEET 15 OF 22

CONTRACT NO. 94533			
F.A. RTE.	SECTION	COUNTY	TOTAL SHEETS
781	1YRS, 2ZRS-1	CRAWFORD	318
NO.			216
STA.	TO STA.		
FED. ROAD DIST. NO.	ILLINOIS FED. AID PROJECT		



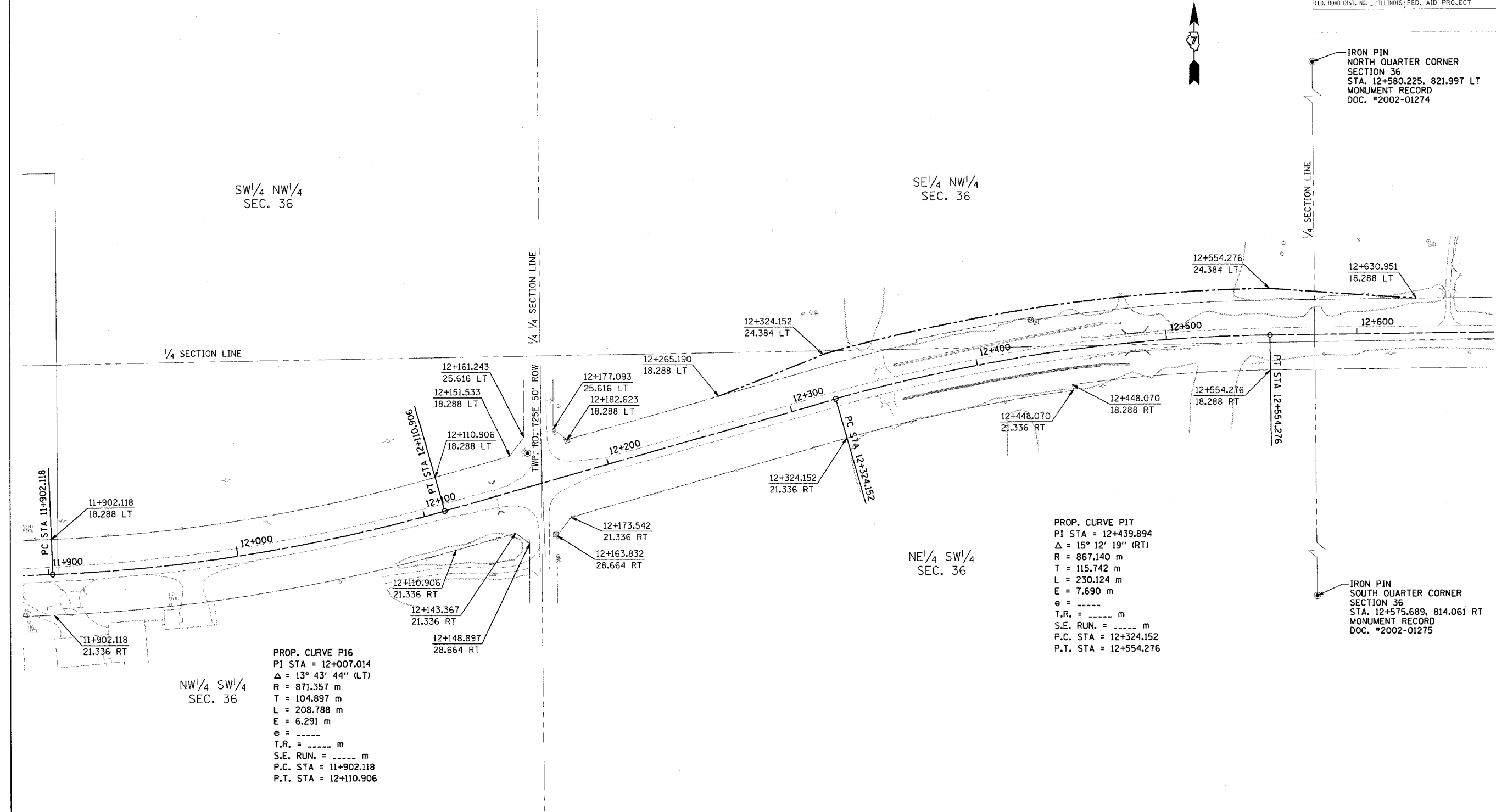
**FOR INFORMATION ONLY**

THESE METRIC RIGHT-OF-WAY PLANS ARE FOR INFORMATION ONLY. THEY WERE DEVELOPED FROM THE OFFICIAL ENGLISH VERSION OF THE RIGHT-OF-WAY PLANS. STATIONING AND DIMENSIONS CONVERTED TO METRIC. FINAL RIGHT-OF-WAY SHALL BE DETERMINED BY THE ORIGINAL ENGLISH PLANS.

CONTRACT NO. 94533

RIGHT OF WAY PLANS  
FAP ROUTE 781  
PROJECT SECTION 1YRS, 2ZRS-1  
STATION 11+135 TO  
STATION 11+895  
COUNTY CRAWFORD  
SCALE 1:1000 SHEET 16 OF 22

CONTRACT NO. 94533			
F.A. RTE.	SECTION	COUNTY	TOTAL SHEET NO.
781	1YRS-2ZRS-1	CRAWFORD	378 217
STA.	TO STA.		
FED. ROAD DIST. NO.	ILLINOIS	FED. AID PROJECT	



PROP. CURVE P16  
 PI STA = 12+007.014  
 $\Delta = 13^\circ 43' 44''$  (LT)  
 R = 871.357 m  
 T = 104.897 m  
 L = 208.788 m  
 E = 6.291 m  
 e = -----  
 T.R. = ----- m  
 S.E. RUN. = ----- m  
 P.C. STA = 11+902.118  
 P.T. STA = 12+110.906

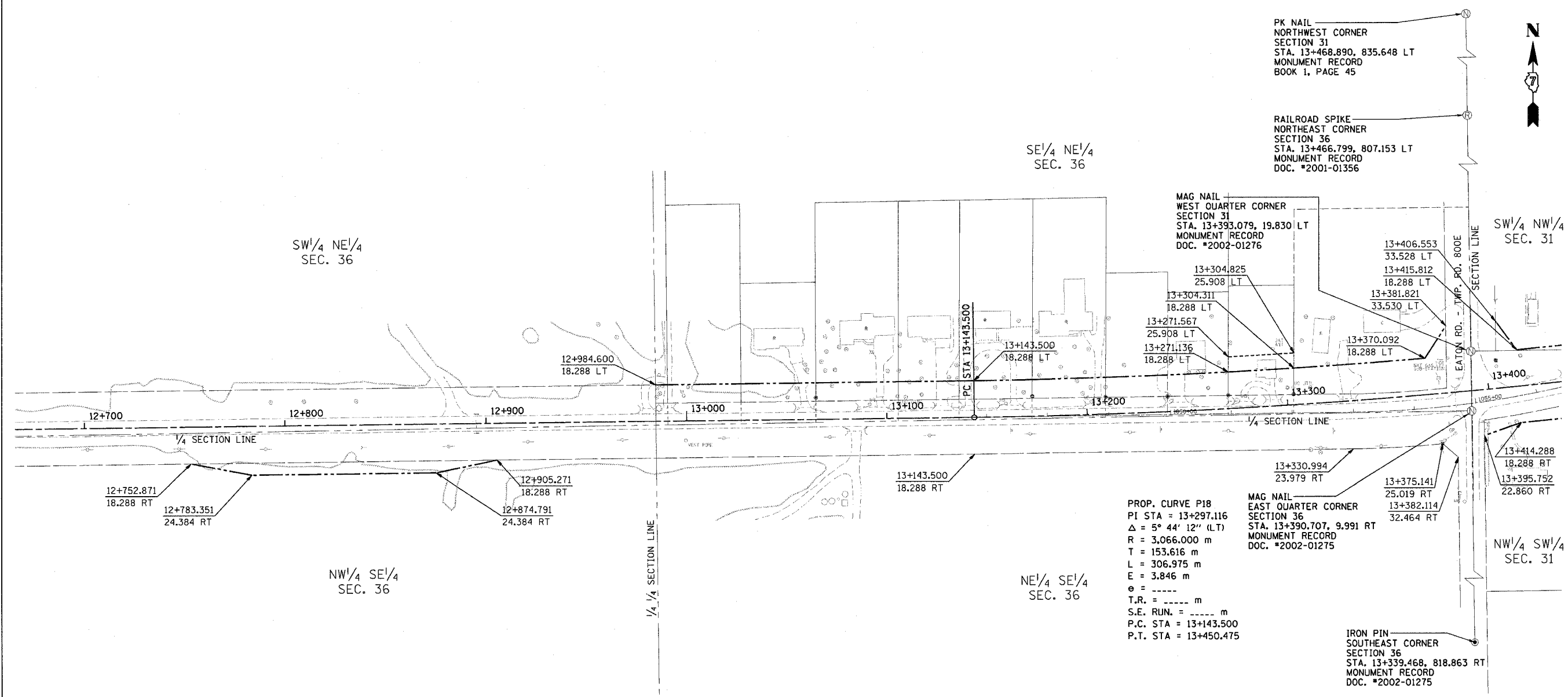
PROP. CURVE P17  
 PI STA = 12+439.894  
 $\Delta = 15^\circ 12' 19''$  (RT)  
 R = 867.140 m  
 T = 115.742 m  
 L = 230.124 m  
 E = 7.690 m  
 e = -----  
 T.R. = ----- m  
 S.E. RUN. = ----- m  
 P.C. STA = 12+324.152  
 P.T. STA = 12+554.276

**FOR INFORMATION ONLY**

THESE METRIC RIGHT-OF-WAY PLANS ARE FOR INFORMATION ONLY. THEY WERE DEVELOPED FROM THE OFFICIAL ENGLISH VERSION OF THE RIGHT-OF-WAY PLANS. STATIONING AND DIMENSIONS CONVERTED TO METRIC. FINAL RIGHT-OF-WAY SHALL BE DETERMINED BY THE ORIGINAL ENGLISH PLANS.

RIGHT OF WAY PLANS  
 FAP ROUTE 781  
 PROJECT SECTION 1YRS, 2ZRS-1  
 STATION 11+895 TO STATION 12+670  
 COUNTY CRAWFORD  
 SCALE 1:1000 SHEET 17 OF 22

CONTRACT NO. 94533			
F.A. RT#	SECTION	COUNTY	TOTAL SHEET NO.
781	1YRS, 22RS-1	CRAWFORD	378 218
STA.	TO STA.		
FED. ROAD DIST. NO.	ILLINOIS FED. AID PROJECT		



**FOR INFORMATION ONLY**

THESE METRIC RIGHT-OF-WAY PLANS ARE FOR INFORMATION ONLY. THEY WERE DEVELOPED FROM THE OFFICIAL ENGLISH VERSION OF THE RIGHT-OF-WAY PLANS. STATIONING AND DIMENSIONS CONVERTED TO METRIC. FINAL RIGHT-OF-WAY SHALL BE DETERMINED BY THE ORIGINAL ENGLISH PLANS.

RIGHT OF WAY PLANS	
FAP ROUTE 781	
PROJECT	SECTION 1YRS, 22RS-1
STATION 12+670	TO
STATION 13+430	
COUNTY CRAWFORD	
SCALE 1:1000	SHEET 18 OF 22

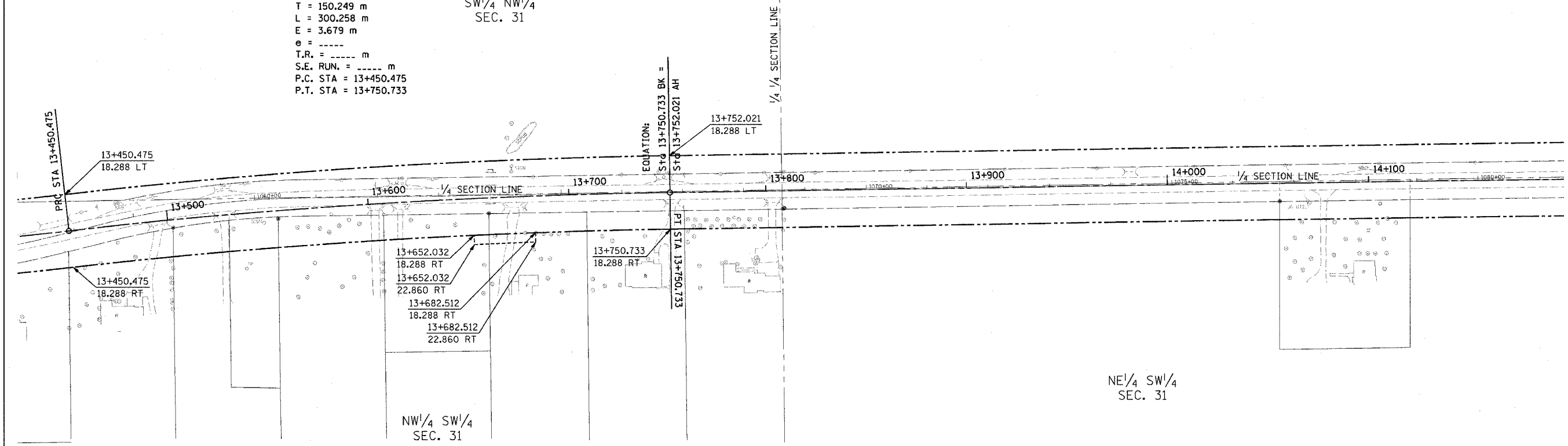
CONTRACT NO. 94533			
F.A. RTE.	SECTION	COUNTY	TOTAL SHEET NO.
781	1YRS, 2ZRS-1	CRAWFORD	378 219
STA.		TO STA.	
FED. ROAD DIST. NO.		ILLINOIS FED. AID PROJECT	



PROP. CURVE P19  
 PI STA = 13+600.724  
 $\Delta = 5^\circ 36' 40''$  (RT)  
 R = 3,066.000 m  
 T = 150.249 m  
 L = 300.258 m  
 E = 3.679 m  
 e = -----  
 T.R. = ----- m  
 S.E. RUN. = ----- m  
 P.C. STA = 13+450.475  
 P.T. STA = 13+750.733

SW $\frac{1}{4}$  NW $\frac{1}{4}$   
 SEC. 31

SE $\frac{1}{4}$  NW $\frac{1}{4}$   
 SEC. 31



NW $\frac{1}{4}$  SW $\frac{1}{4}$   
 SEC. 31

NE $\frac{1}{4}$  SW $\frac{1}{4}$   
 SEC. 31

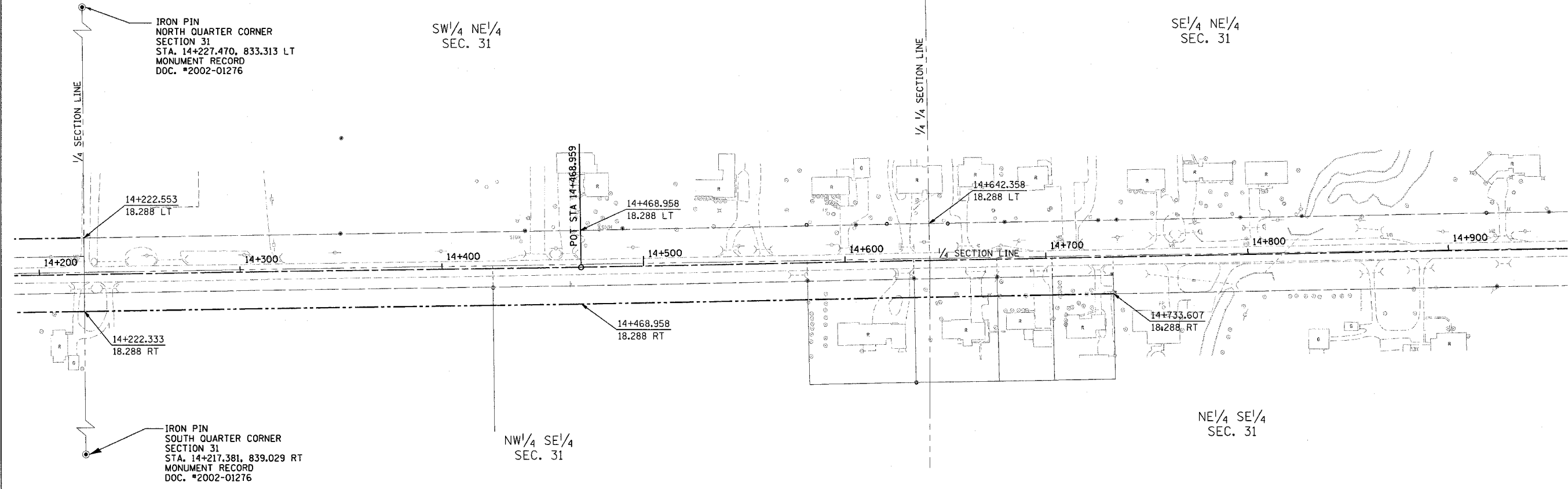
FOR INFORMATION ONLY

THESE METRIC RIGHT-OF-WAY PLANS ARE FOR INFORMATION ONLY. THEY WERE DEVELOPED FROM THE OFFICIAL ENGLISH VERSION OF THE RIGHT-OF-WAY PLANS. STATIONING AND DIMENSIONS CONVERTED TO METRIC. FINAL RIGHT-OF-WAY SHALL BE DETERMINED BY THE ORIGINAL ENGLISH PLANS.

CONTRACT NO. 94533

RIGHT OF WAY PLANS  
 FAP ROUTE 781  
 PROJECT SECTION 1YRS, 2ZRS-1  
 STATION 13+430 TO  
 STATION 14+195  
 COUNTY CRAWFORD  
 SCALE 1:1000 SHEET 19 OF 22

CONTRACT NO. 94533			
F.A. RTE.	SECTION	COUNTY	TOTAL SHEET NO.
781	1YRS, 2ZRS-1	CRAWFORD	378 - 229
STA.		TO STA.	
FED. ROAD DIST. NO.		ILLINOIS FED. AID PROJECT	



FOR INFORMATION ONLY

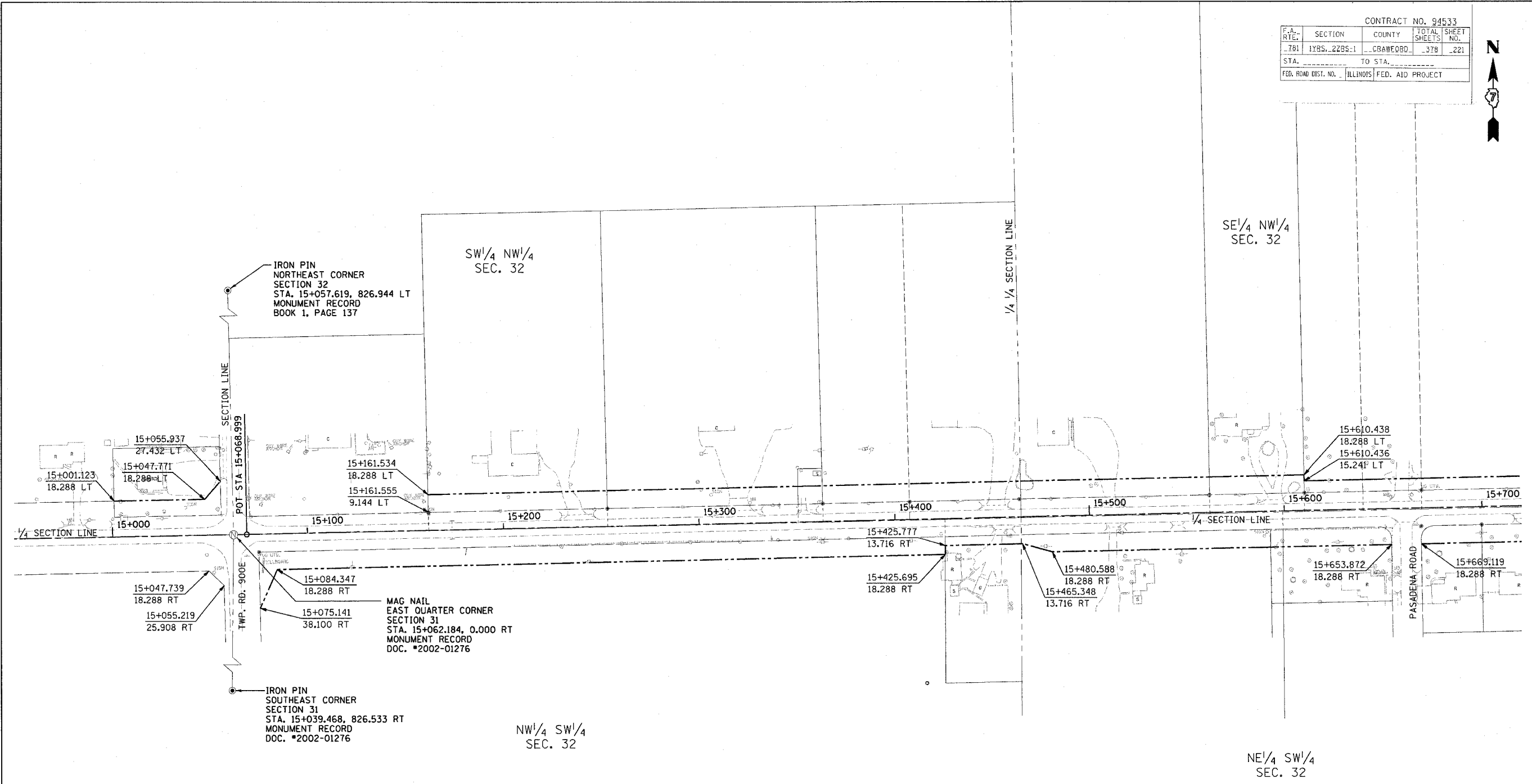
THESE METRIC RIGHT-OF-WAY PLANS ARE FOR INFORMATION ONLY. THEY WERE DEVELOPED FROM THE OFFICIAL ENGLISH VERSION OF THE RIGHT-OF-WAY PLANS. STATIONING AND DIMENSIONS CONVERTED TO METRIC. FINAL RIGHT-OF-WAY SHALL BE DETERMINED BY THE ORIGINAL ENGLISH PLANS.

CONTRACT NO. 94533

RIGHT OF WAY PLANS  
FAP ROUTE 781  
PROJECT SECTION 1YRS, 2ZRS-1  
STATION 14+195 TO  
STATION 14+955  
COUNTY CRAWFORD  
SCALE 1:1000 SHEET 20 OF 22



CONTRACT NO. 94533			
F.A. RTE.	SECTION	COUNTY	TOTAL SHEET NO.
781	1YRS, 2ZRS-1	CRAWFORD	379
STA.	TO STA.		221
FED. ROAD DIST. NO.	ILLINOIS	FED. AID PROJECT	



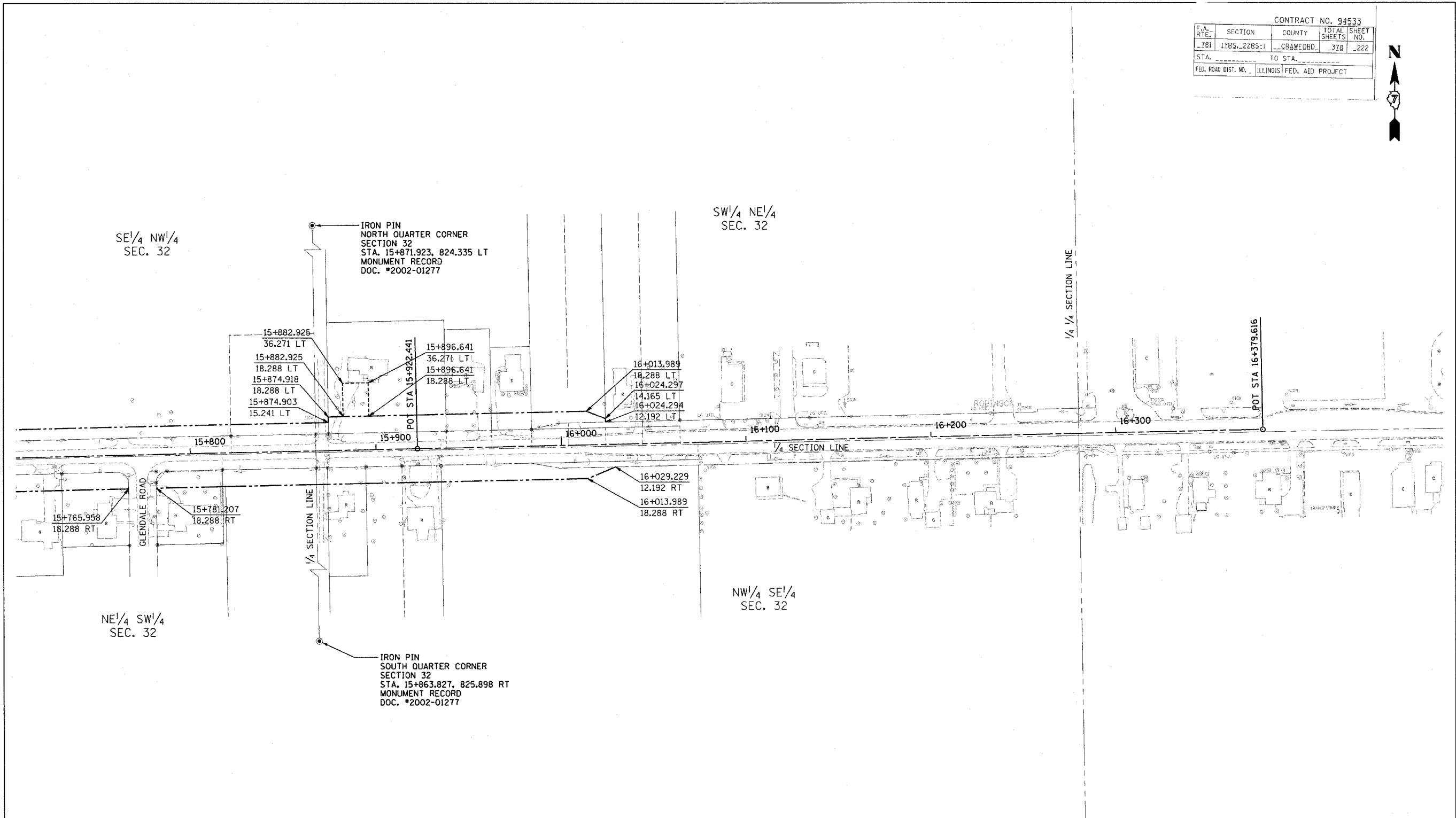
**FOR INFORMATION ONLY**

THESE METRIC RIGHT-OF-WAY PLANS ARE FOR INFORMATION ONLY. THEY WERE DEVELOPED FROM THE OFFICIAL ENGLISH VERSION OF THE RIGHT-OF-WAY PLANS. STATIONING AND DIMENSIONS CONVERTED TO METRIC. FINAL RIGHT-OF-WAY SHALL BE DETERMINED BY THE ORIGINAL ENGLISH PLANS.

RIGHT OF WAY PLANS	
FAP ROUTE 781	
PROJECT	SECTION 1YRS, 2ZRS-1
STATION 14+955	TO
STATION 15+715	
COUNTY CRAWFORD	
SCALE 1:1000	SHEET 21 OF 22

CONTRACT NO. 94533

CONTRACT NO. 94533				
F.A. RTE.	SECTION	COUNTY	TOTAL SHEETS	SHEET NO.
781	1YRS, 2ZRS-1	CRAWFORD	378	222
STA.		TO STA.		
FED. ROAD DIST. NO.		ILLINOIS FED. AID PROJECT		



FOR INFORMATION ONLY

THESE METRIC RIGHT-OF-WAY PLANS ARE FOR INFORMATION ONLY. THEY WERE DEVELOPED FROM THE OFFICIAL ENGLISH VERSION OF THE RIGHT-OF-WAY PLANS. STATIONING AND DIMENSIONS CONVERTED TO METRIC. FINAL RIGHT-OF-WAY SHALL BE DETERMINED BY THE ORIGINAL ENGLISH PLANS.

CONTRACT NO. 94533

RIGHT OF WAY PLANS  
FAP ROUTE 781

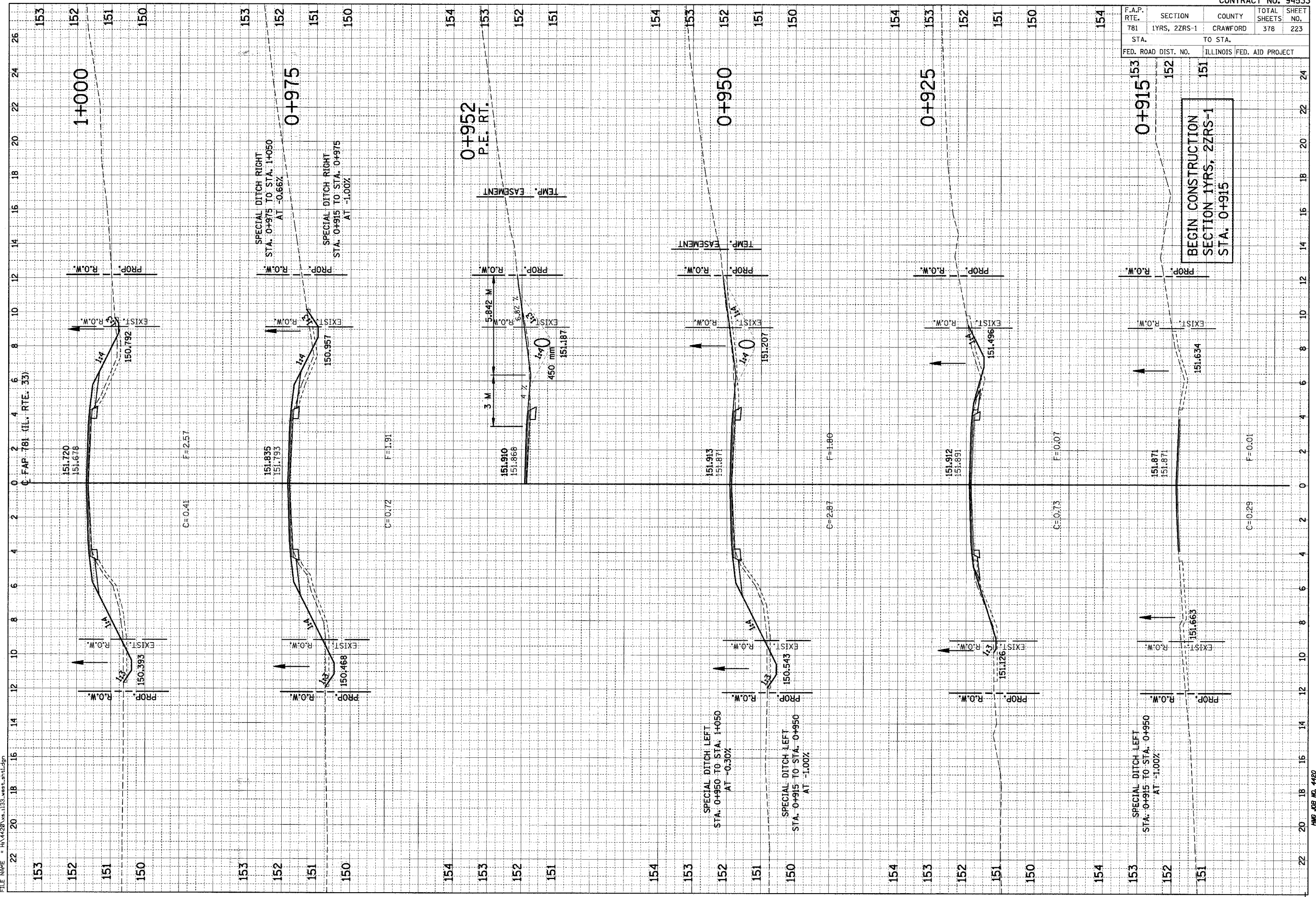
PROJECT SECTION 1YRS, 2ZRS-1  
STATION 15+715 TO  
STATION 16+379  
COUNTY CRAWFORD  
SCALE 1:1000 SHEET 22 OF 22

F.A.P. RTE.	SECTION	COUNTY	TOTAL SHEETS	SHEET NO.
781	1YRS, 2ZRS-1	CRAWFORD	378	223
STA. 153 TO STA. 151		ILLINOIS FED. AID PROJECT		

FINAL SURVEY	BY	DATE
NOTE BOOK		
AREAS CHECKED		

ORIGINAL SURVEY	BY	DATE
NOTE BOOK		
AREAS CHECKED		

PLOT DATE = 3/20/2008  
 FILE NAME = H:\4420\vs.1133.west.entl.dgn



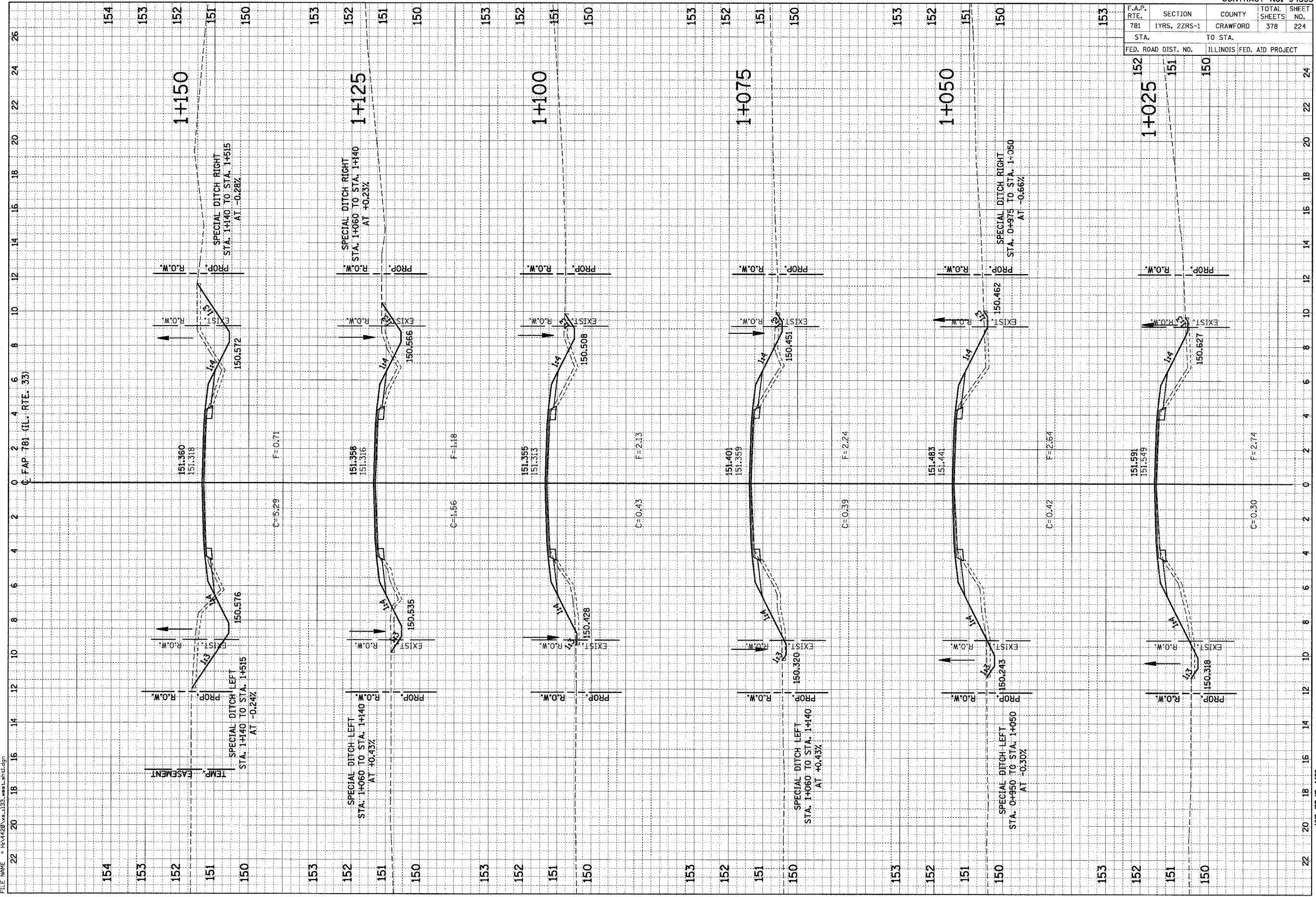
BEGIN CONSTRUCTION  
 SECTION 1YRS, 2ZRS-1  
 STA. 0+915

F.A.P. RTE.	SECTION	COUNTY	TOTAL SHEETS	SHEET NO.
781	1YRS, 2ZRS-1	CRAWFORD	378	224
STA.		TO STA.		
FED. ROAD DIST. NO.		ILLINOIS FED. AID PROJECT		

FINAL SURVEY	BLANKED	DATE
NOTE BOOK	PLOTTED	BY
NO.	TEMPLATE	
	AREAS CHECKED	

ORIGINAL SURVEY	BLANKED	DATE
NOTE BOOK	PLOTTED	BY
NO.	TEMPLATE	
	AREAS CHECKED	

PLOT DATE = 3/28/2008  
 FILE NAME = H:\4420\va\_103\_west.mxd



HMG JOB NO. 4420

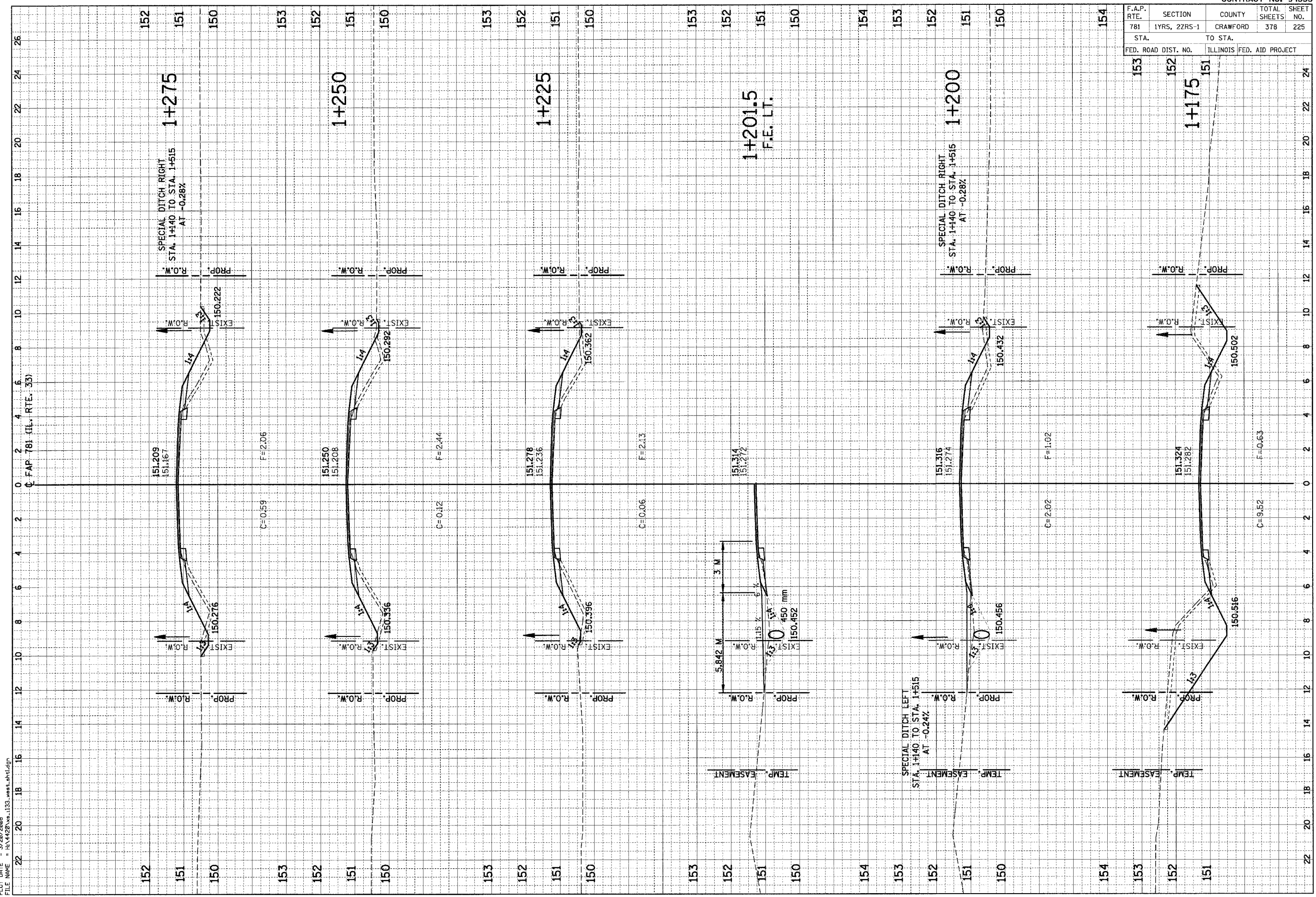


F.A.P. RTE.	SECTION	COUNTY	TOTAL SHEETS	SHEET NO.
781	1YRS, 2ZRS-1	CRAWFORD	378	225
STA.		TO STA.		
153		154		
FED. ROAD DIST. NO.		ILLINOIS FED. AID PROJECT		

FINAL SURVEY	BY	DATE
NO. _____	_____	_____
PLOTTED	BY	DATE
NO. _____	_____	_____
NOTE BOOK	NO.	
AREAS CHECKED		

ORIGINAL SURVEY	BY	DATE
NO. _____	_____	_____
PLOTTED	BY	DATE
NO. _____	_____	_____
NOTE BOOK	NO.	
AREAS CHECKED		

PLOT DATE = 3/20/2008  
 FILE NAME = H:\4428\cr\_133\_west.mxd



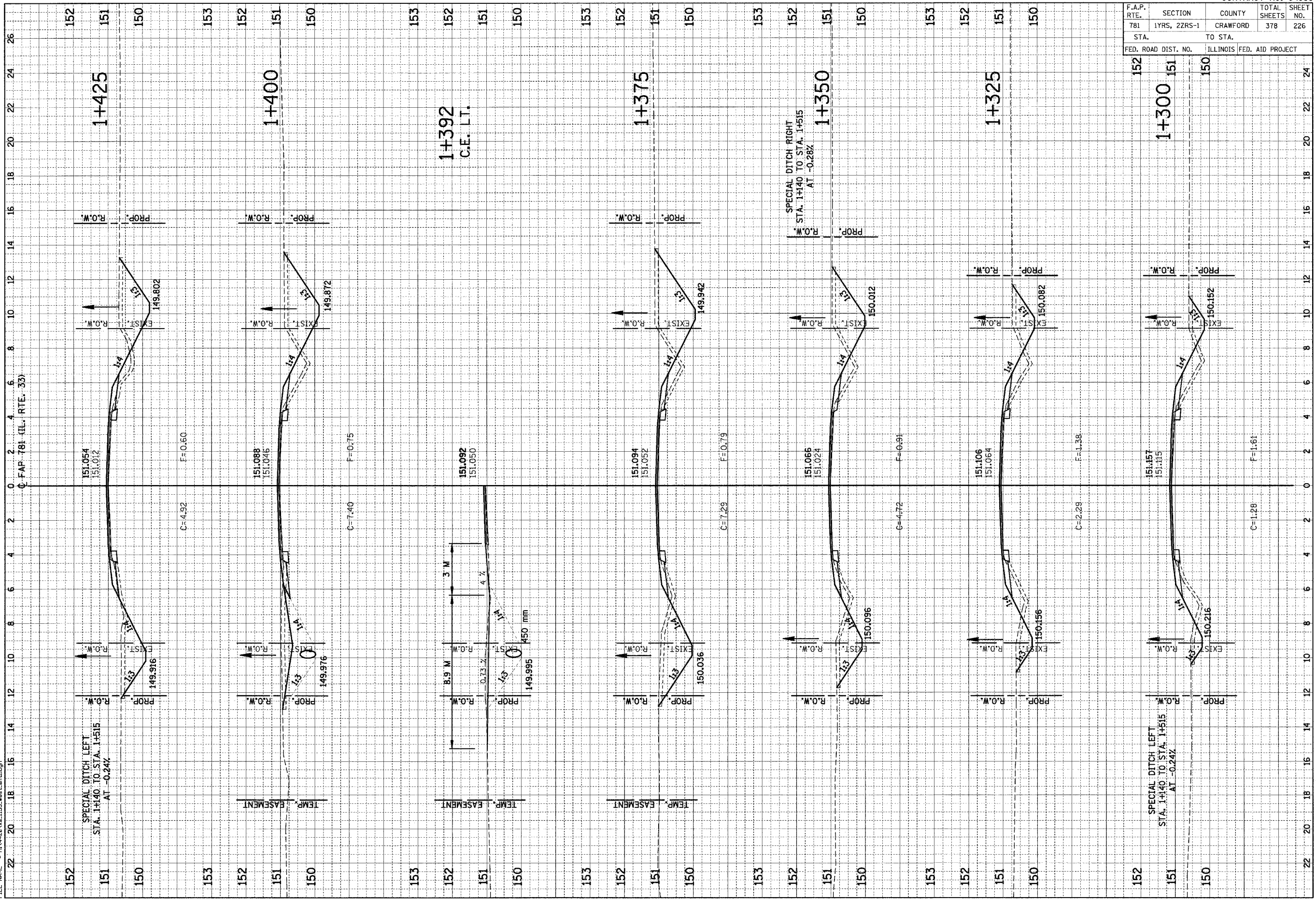
HMG JOB NO. 4420

F.A.P. RTE.	SECTION	COUNTY	TOTAL SHEETS	SHEET NO.
781	1YRS, 2ZRS-1	CRAWFORD	378	226
STA.		TO STA.		
FED. ROAD DIST. NO.		ILLINOIS FED. AID PROJECT		

FINAL SURVEY NO.	REVISED SURVEY NO.	BY	DATE
NOTE BOOK NO.	PLOTTED TEMPLATE NO.		
	AREAS CHECKED		

ORIGINAL SURVEY NO.	REVISED SURVEY NO.	BY	DATE
NOTE BOOK NO.	PLOTTED TEMPLATE NO.		
	AREAS CHECKED		

PLOT DATE = 3/20/2008  
FILE NAME = H:\4428\133\_wst-ht.dgn

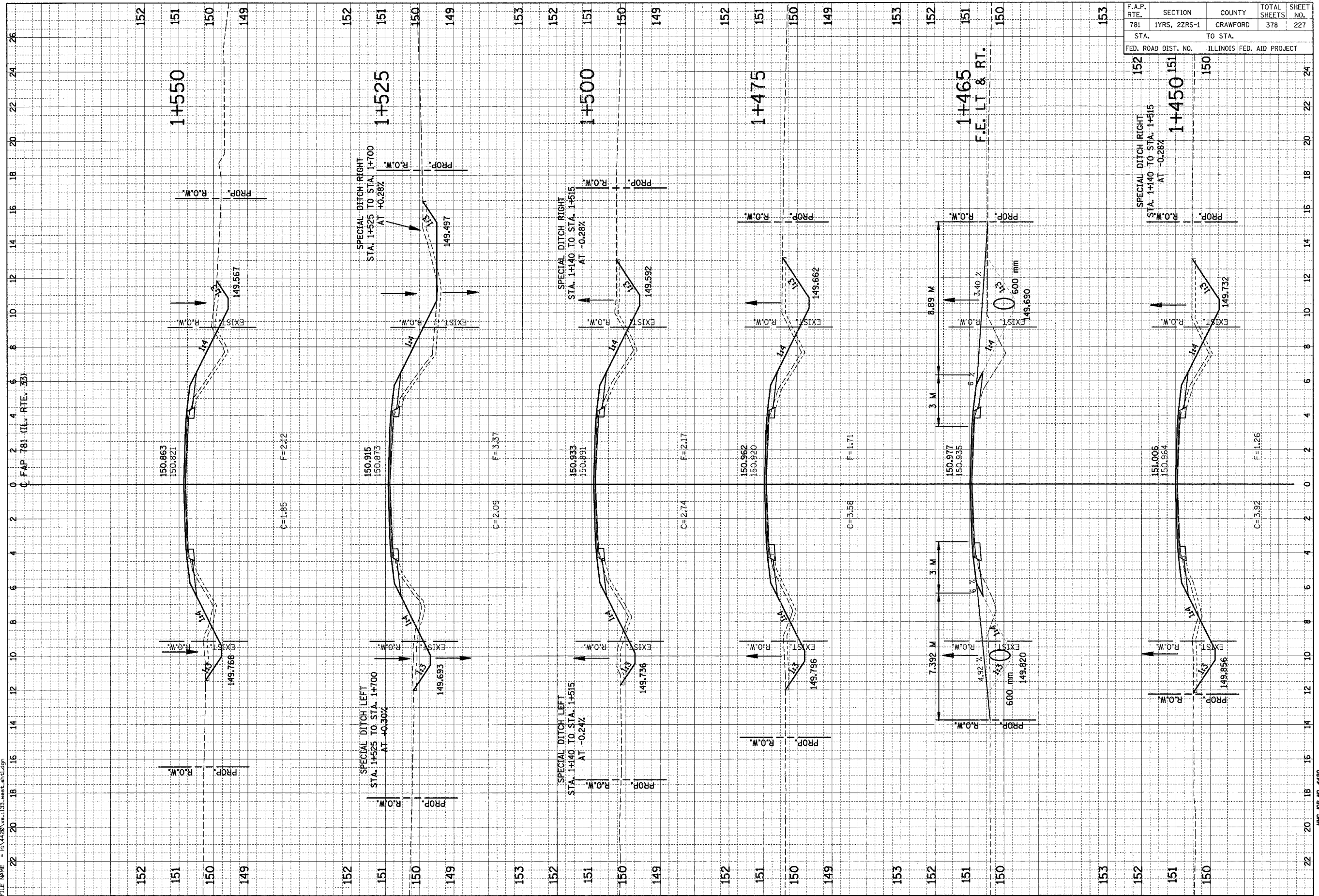


F.A.P. RTE.	SECTION	COUNTY	TOTAL SHEETS	SHEET NO.
781	1YRS, 2ZRS-1	CRAWFORD	378	227
STA. 152		TO STA. 150		
FED. ROAD DIST. NO.		ILLINOIS FED. AID PROJECT		

FINAL SURVEY	BY	DATE
SURVEY		
NOTE BOOK		
AREAS CHECKED		
AREAS CHECKED		

ORIGINAL SURVEY	BY	DATE
SURVEY		
NOTE BOOK		
AREAS CHECKED		
AREAS CHECKED		

PLOT DATE = 3/20/2008  
 FILE NAME = H:\4420\133.west.mxd



HMG JOB NO. 4420

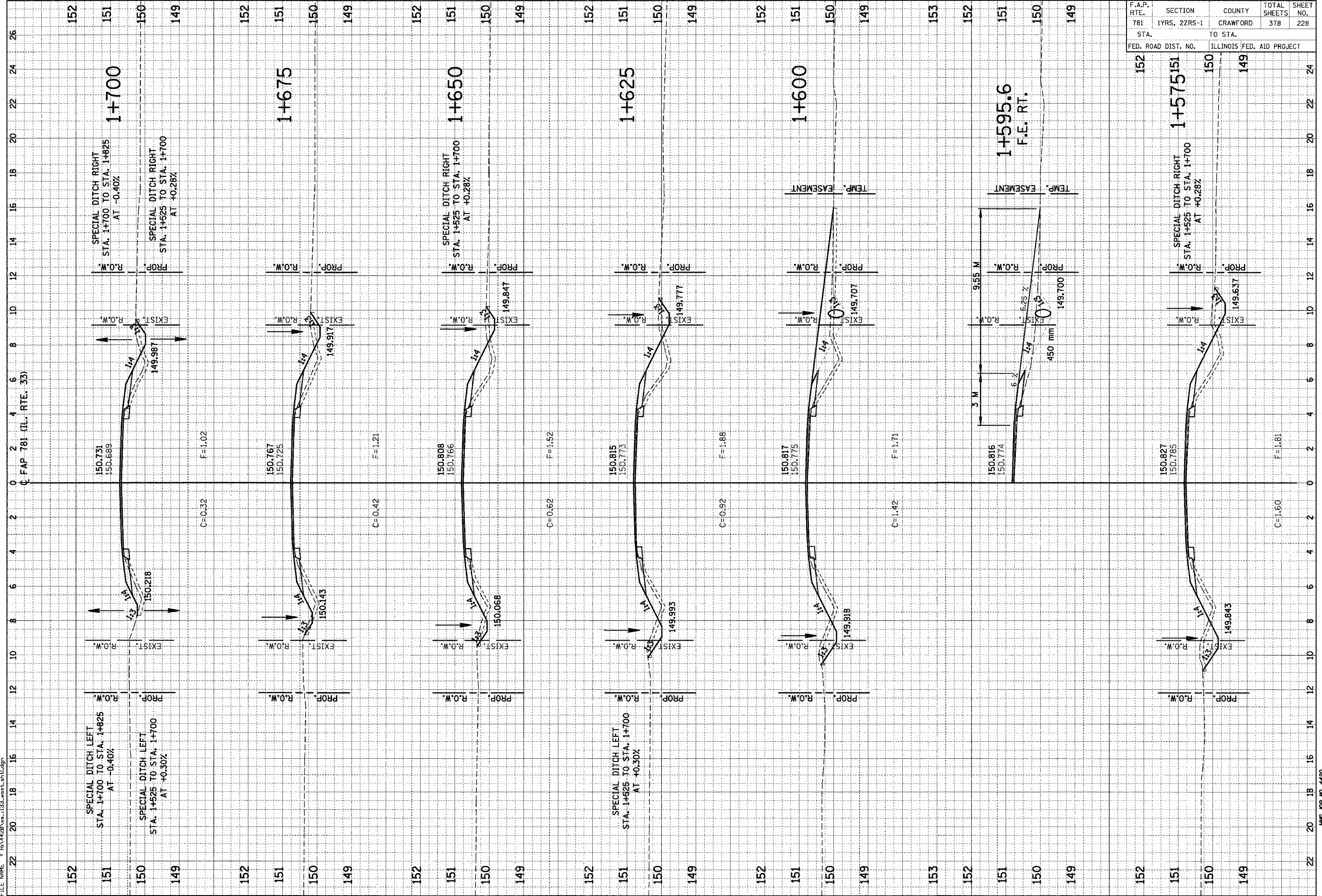


F.A.P. RTE.	SECTION	COUNTY	TOTAL SHEETS	SHEET NO.
781	1YRS, 2ZRS-1	CRAWFORD	378	228
STA. TO STA.		ILLINOIS FED. AID PROJECT		
152		149		

FINAL SURVEY	BY	DATE
SURVEY		
NOTE BOOK		
AREAS CHECKED		

ORIGINAL SURVEY	BY	DATE
SURVEY		
NOTE BOOK		
AREAS CHECKED		

PLOT DATE = 3/20/2008  
 FILE NAME = H:\1420\133\_west\_sht1.dgn



HMS JOB NO. 4420

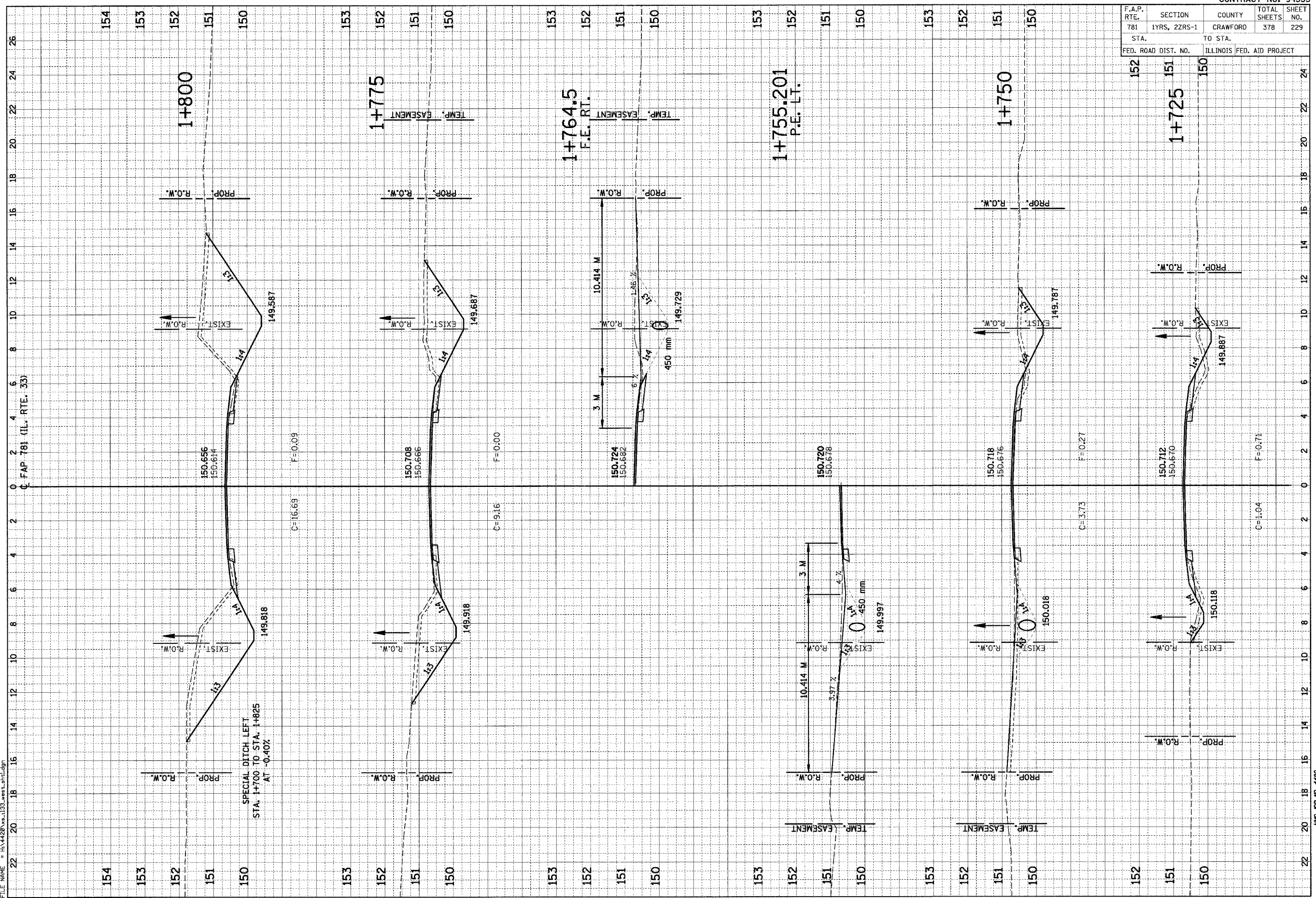


F.A.P. RTE.	SECTION	COUNTY	TOTAL SHEETS	SHEET NO.
781	1YRS, 2ZRS-1	CRAWFORD	378	229
STA.		TO STA.		
152		150		
ILLINOIS FED. AID PROJECT				

FINAL SURVEY	BY	DATE
NOTE BOOK		
AREAS CHECKED		

ORIGINAL SURVEY	BY	DATE
NOTE BOOK		
AREAS CHECKED		

PLOT DATE = 3/20/2008  
 FILE NAME = HA4420vs1133\_west.dwg

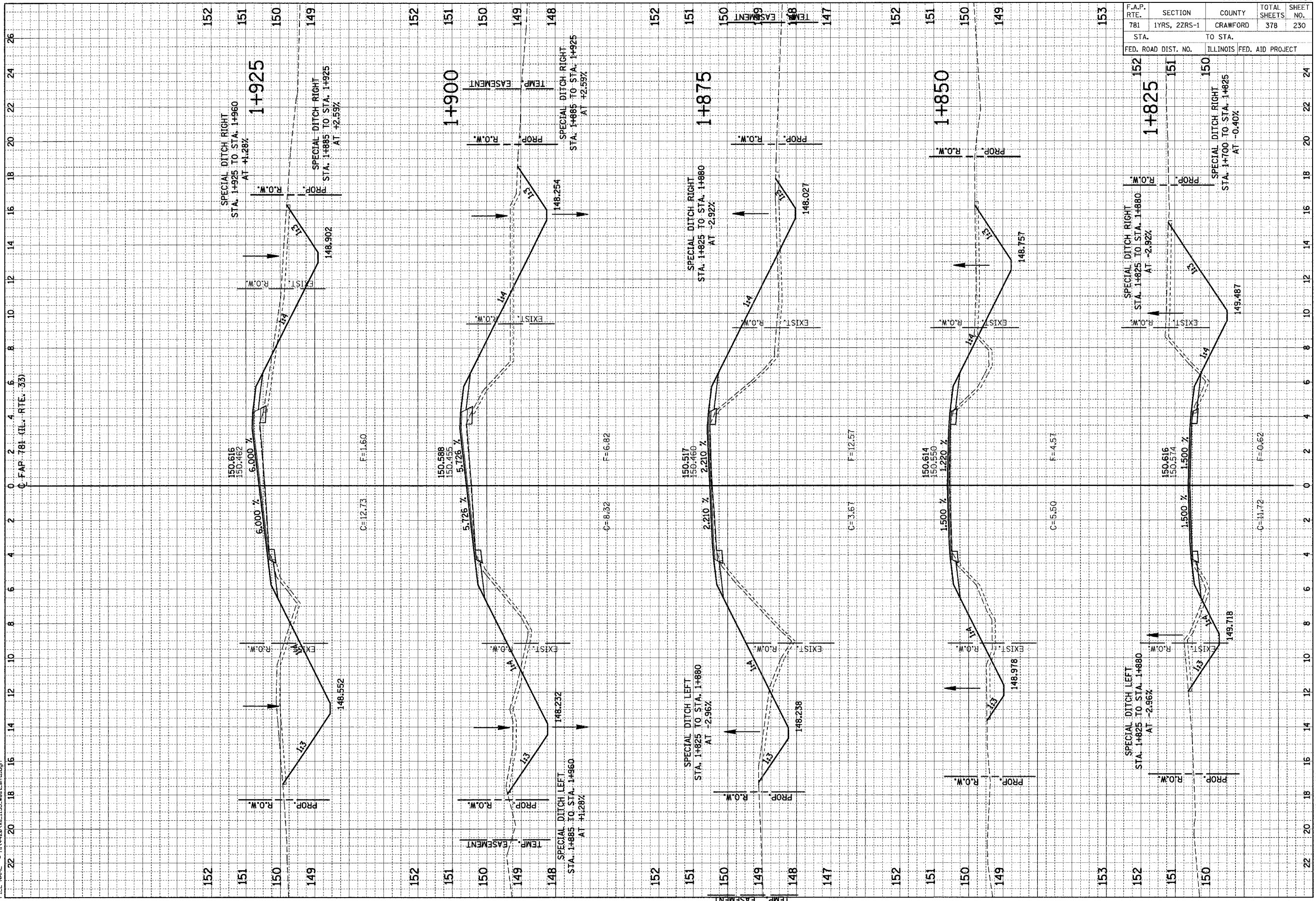


F.A.P. RTE.	SECTION	COUNTY	TOTAL SHEETS	SHEET NO.
781	1YRS, 2ZRS-1	CRAWFORD	378	230
STA.		TO STA.		
FED. ROAD DIST. NO.		ILLINOIS FED. AID PROJECT		

ORIGINAL SURVEY	DATE
BY	
NO.	

ORIGINAL SURVEY	DATE
BY	
NO.	

PLOT DATE = 3/20/2008  
 FILE NAME = H:\4420\94533\133-west\h1.dgn



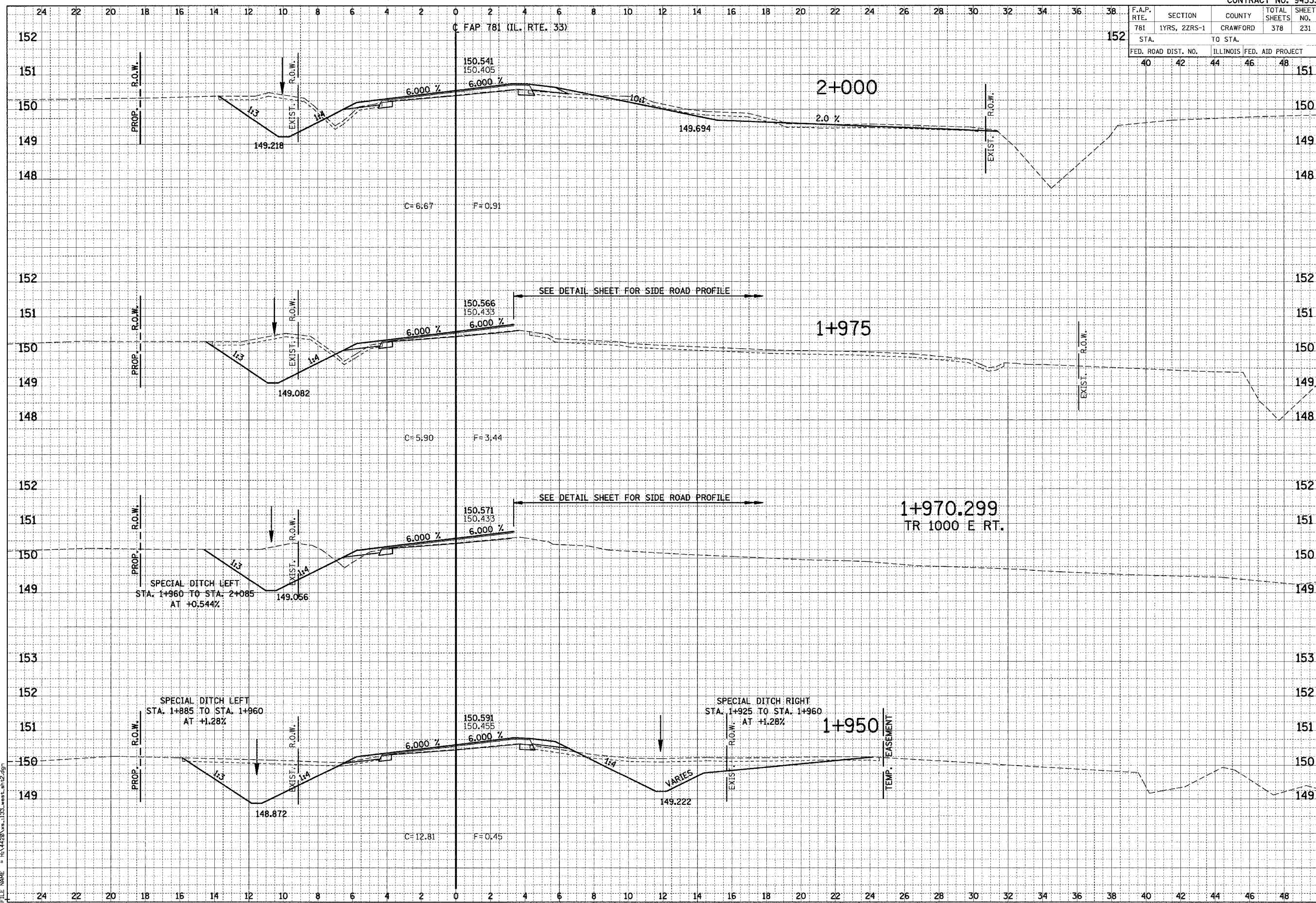
F.A.P. RTE.	SECTION	COUNTY	TOTAL SHEETS	SHEET NO.
781	1YRS, 2ZRS-1	CRAWFORD	378	231
STA. 40		TO STA. 48		
FED. ROAD DIST. NO. 42		ILLINOIS FED. AID PROJECT 44 46 48		

FINAL SURVEY	DATE
SURVEYED	BY
NOTE BOOK	
TEMPLATE	
AREAS CHECKED	
NO.	

ORIGINAL SURVEY	DATE
SURVEYED	BY
NOTE BOOK	
TEMPLATE	
AREAS CHECKED	
NO.	

PLOT DATE = 3/20/2008  
 FILE NAME = H:\1420\133.mst.plt.dgn

HMS JOB NO. 4420



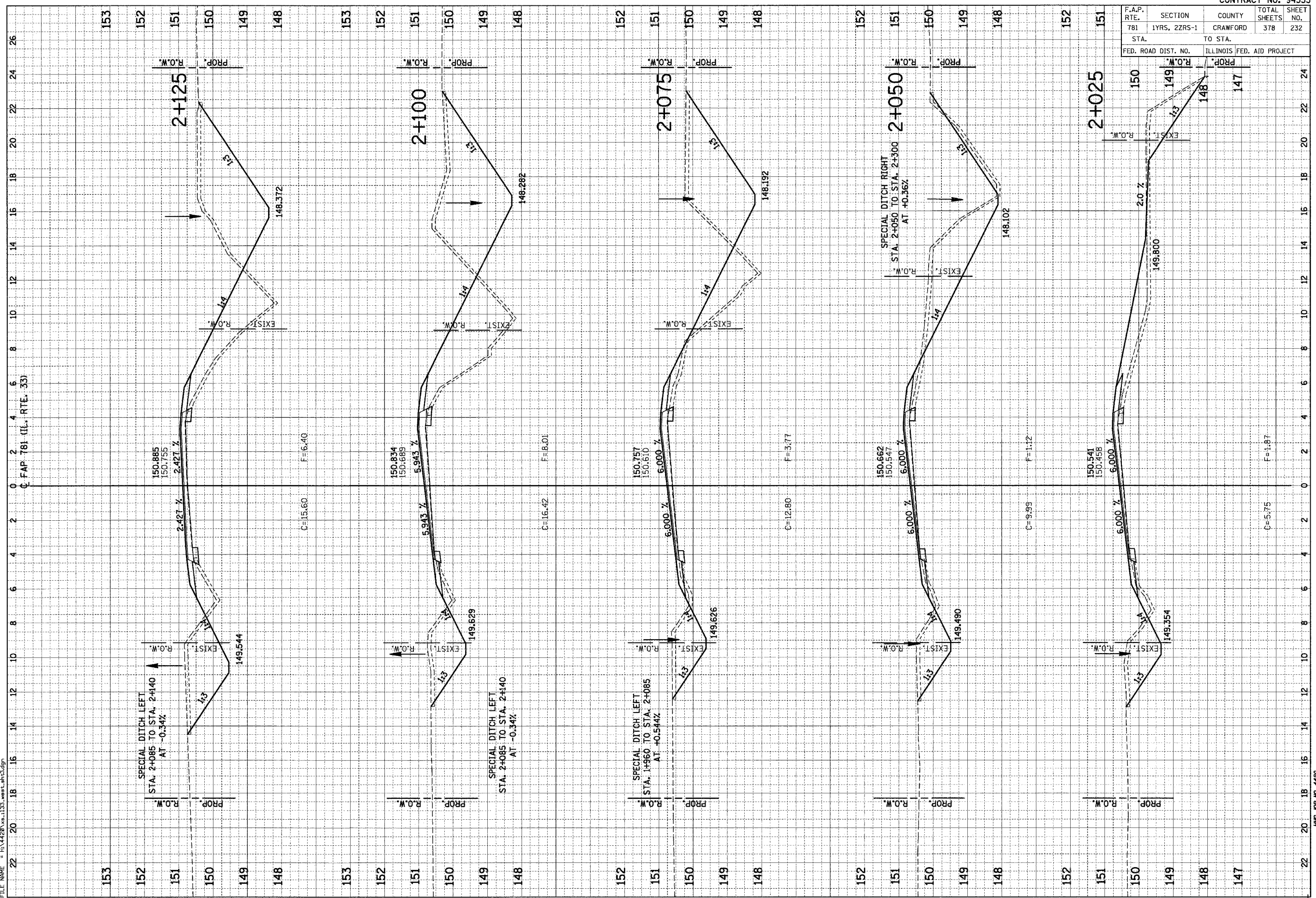


F.A.P. RTE.	SECTION	COUNTY	TOTAL SHEETS	SHEET NO.
781	1YRS, 2ZRS-1	CRAWFORD	378	232
STA.		TO STA.		
FED. ROAD DIST. NO.		ILLINOIS FED. AID PROJECT		

FINAL SURVEY	DATE
BY	
DATE	
BY	
DATE	
BY	
DATE	

ORIGINAL SURVEY	DATE
BY	
DATE	
BY	
DATE	
BY	
DATE	

PLOT DATE = 3/20/2008  
 FILE NAME = H:\4428\va-1133\_west.sh3.dgn



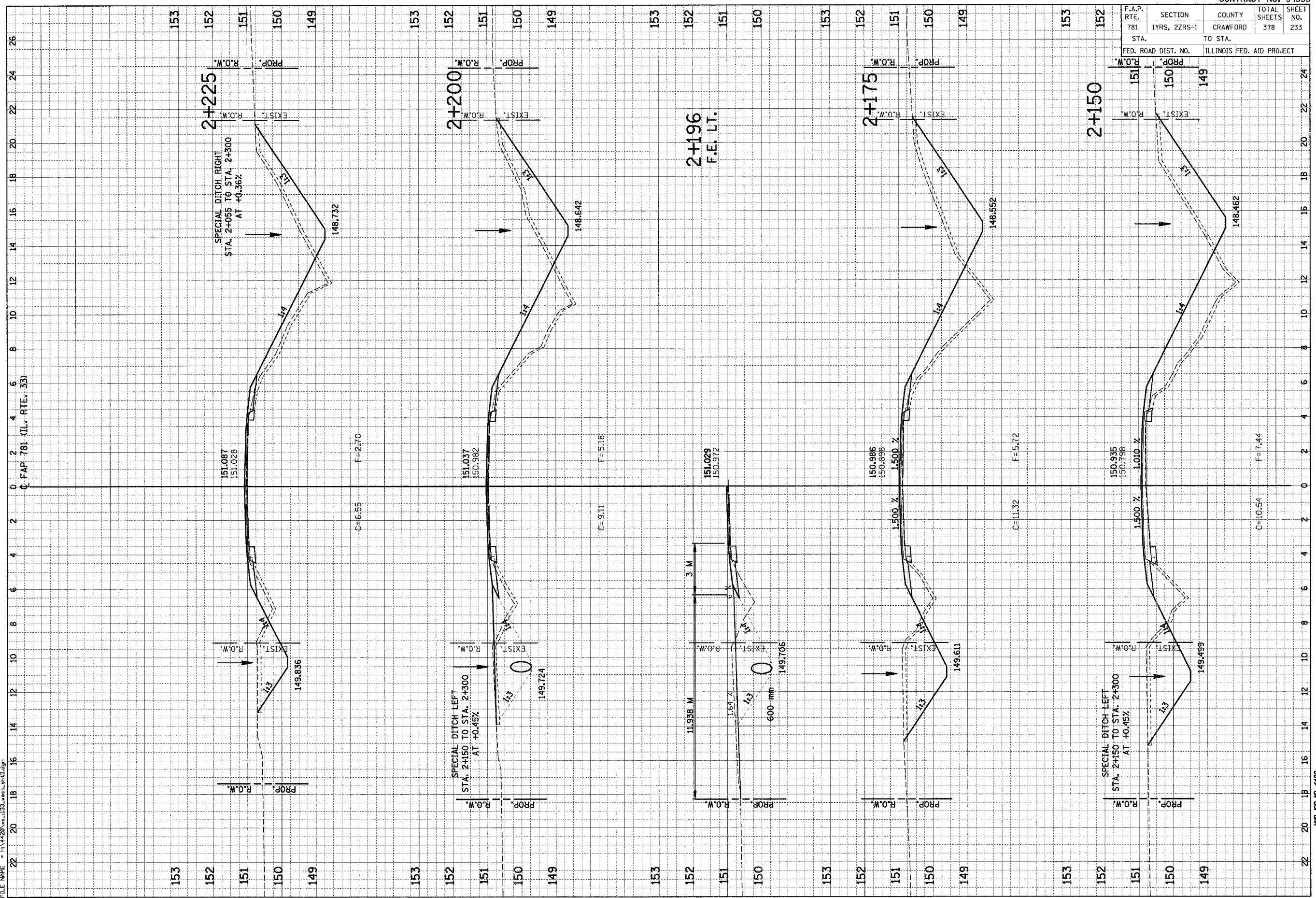
HMG JOB NO. 4428

F.A.P. RTE.	SECTION	COUNTY	TOTAL SHEETS	SHEET NO.
781	1YRS, 2ZRS-1	CRAWFORD	378	233
STA.		TO STA.		
FED. ROAD DIST. NO.		ILLINOIS FED. AID PROJECT		

FINAL SURVEY NOTE BOOK NO.	DATE
BY	
APPROVED	

ORIGINAL SURVEY NOTE BOOK NO.	DATE
BY	
APPROVED	

PLOT DATE = 3/20/2008  
 FILE NAME = H:\1420\1420\133\rest\sh3.dgn

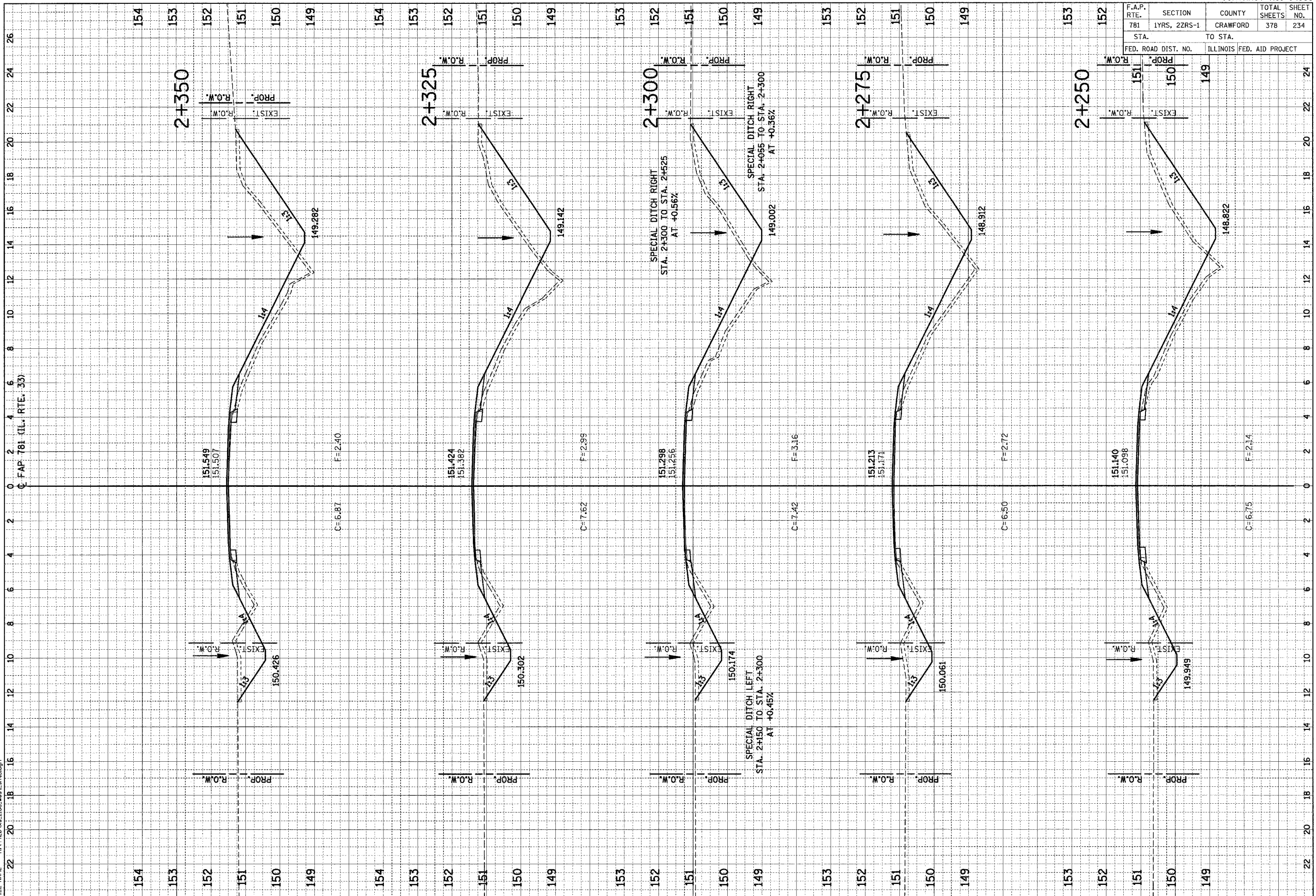


F.A.P. RTE.	SECTION	COUNTY	TOTAL SHEETS	SHEET NO.
781	1YRS, 2ZRS-1	CRAWFORD	378	234
STA.		TO STA.		
FED. ROAD DIST. NO.		ILLINOIS FED. AID PROJECT		

ORIGINAL SURVEY	SURVEYED	BY	DATE
NOTE BOOK	PLOTTED		
	TEMPLATE		
	AREAS CHECKED		

ORIGINAL SURVEY	SURVEYED	BY	DATE
NOTE BOOK	PLOTTED		
	TEMPLATE		
	AREAS CHECKED		

PLOT DATE = 3/20/2008  
 FILE NAME = H\4428\ex\_133\_wst-sh3.dgn



HMG JOB NO. 4420

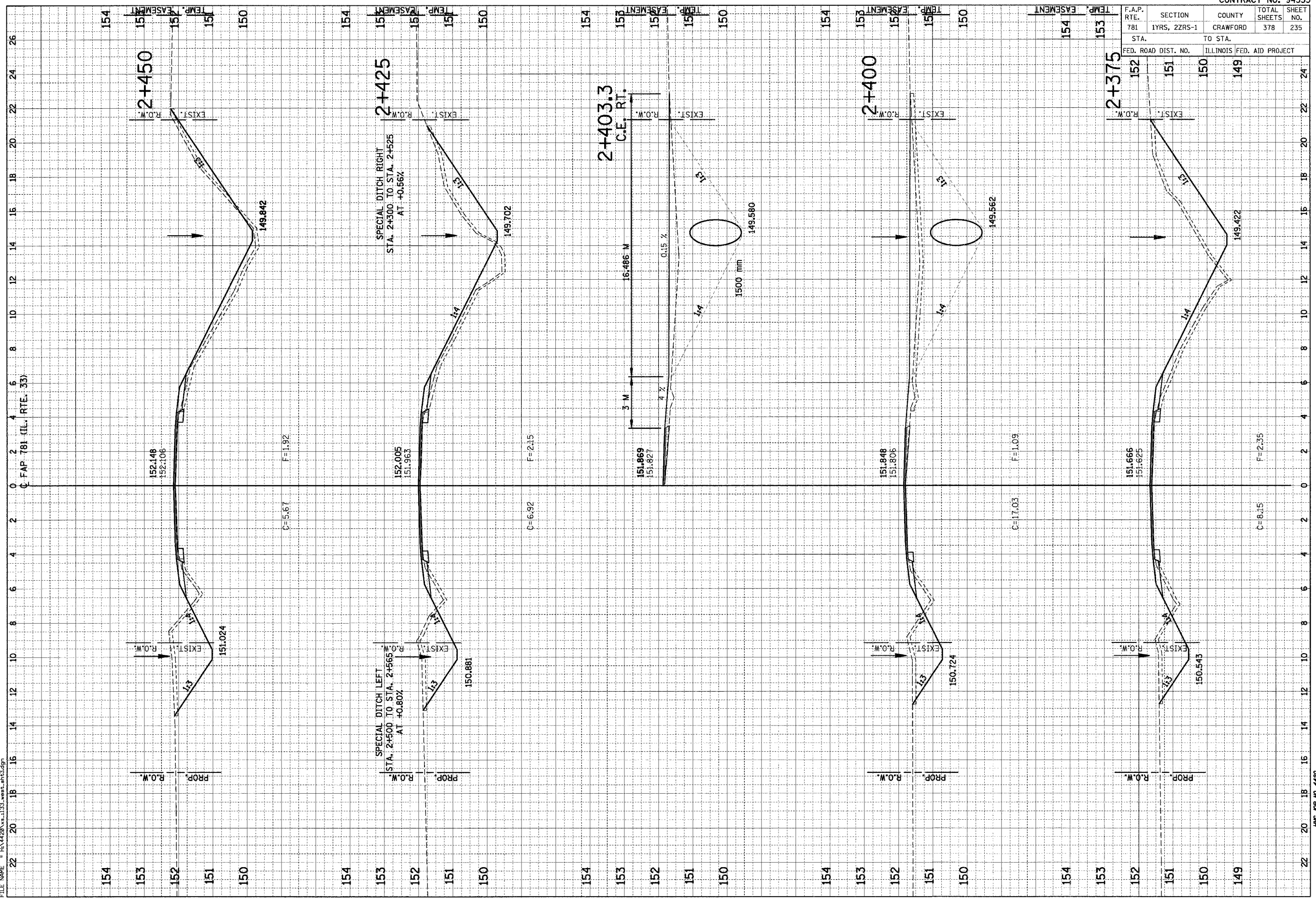


F.A.P. RTE.	SECTION	COUNTY	TOTAL SHEETS	SHEET NO.
781	1YRS, 2ZRS-1	CRAWFORD	378	235
STA. TO STA.		ILLINOIS FED. AID PROJECT		
FED. ROAD DIST. NO.	152	151	150	149

FINAL SURVEY	BY	DATE
NOTE BOOK		
AREAS CHECKED		
NO.		

ORIGINAL SURVEY	BY	DATE
NOTE BOOK		
AREAS CHECKED		
NO.		

PLOT DATE = 3/20/2008  
 FILE NAME = H:\1420\1420-1133\_west.dwg



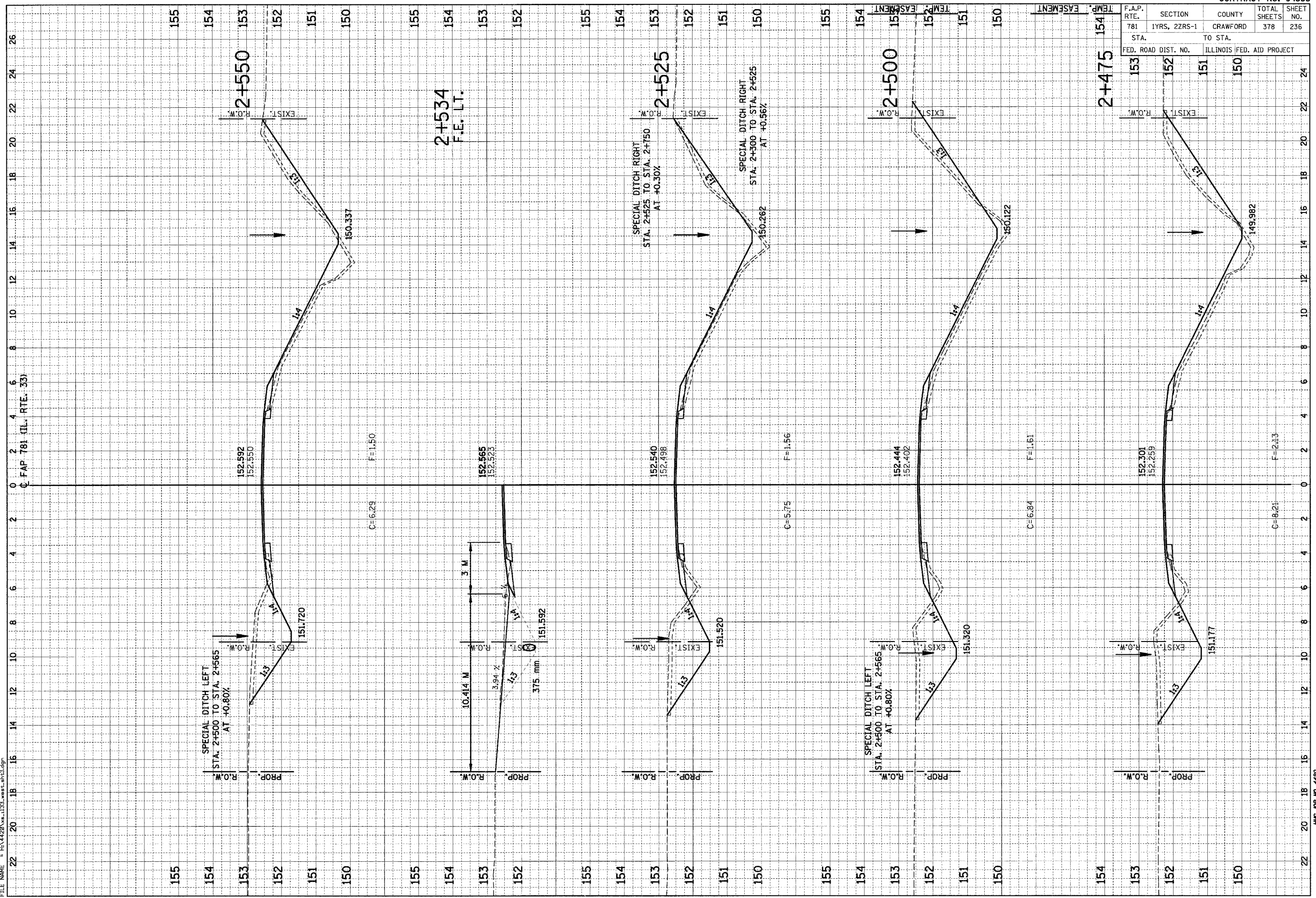
HMS JOB NO. 4420

F.A.P. RTE.	SECTION	COUNTY	TOTAL SHEETS	SHEET NO.
781	1YRS, 2ZRS-1	CRAWFORD	378	236
STA. 153		TO STA. 150		
FED. ROAD DIST. NO.		ILLINOIS FED. AID PROJECT		

FINAL SURVEY	DATE
BY	
NO.	

ORIGINAL SURVEY	DATE
BY	
NO.	

PLOT DATE = 3/26/2008  
 FILE NAME = H:\1429\ss-133\ss-133.dgn



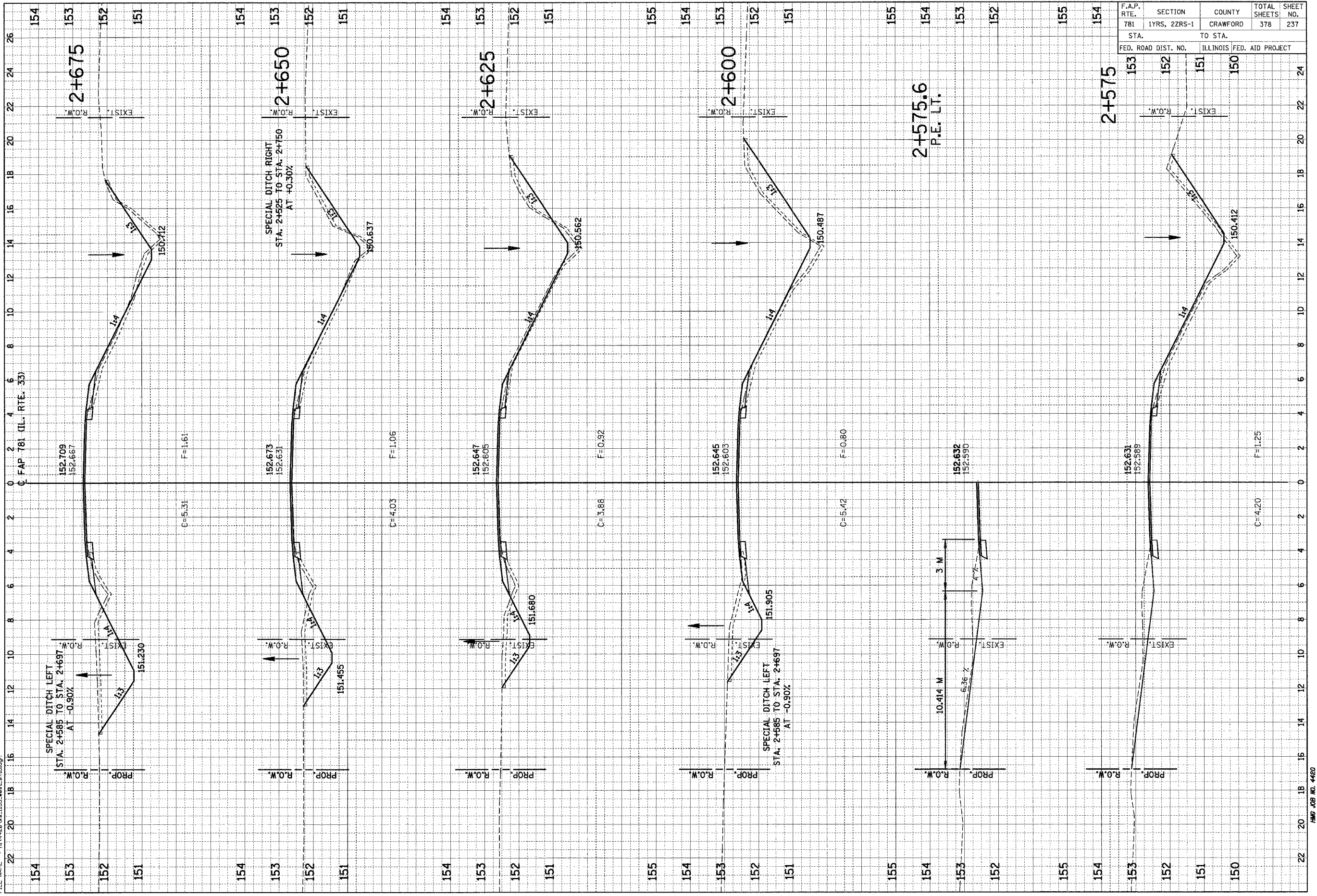


F.A.P. RTE.	SECTION	COUNTY	TOTAL SHEETS	SHEET NO.
781	1YRS, 2ZRS-1	CRAWFORD	378	237
STA.		TO STA.		
FED. ROAD DIST. NO.		ILLINOIS FED. AID PROJECT		

FINAL SURVEY	DATE
BY	
REVIEWED	
PLOTTED	
TEMPLATE	
NOTE BOOK	
AREAS CHECKED	
NO.	

ORIGINAL SURVEY	DATE
BY	
REVIEWED	
PLOTTED	
TEMPLATE	
NOTE BOOK	
AREAS CHECKED	
NO.	

PLOT DATE = 3/28/2008  
 FILE NAME = H:\4428\va-133-west-h3.dgn



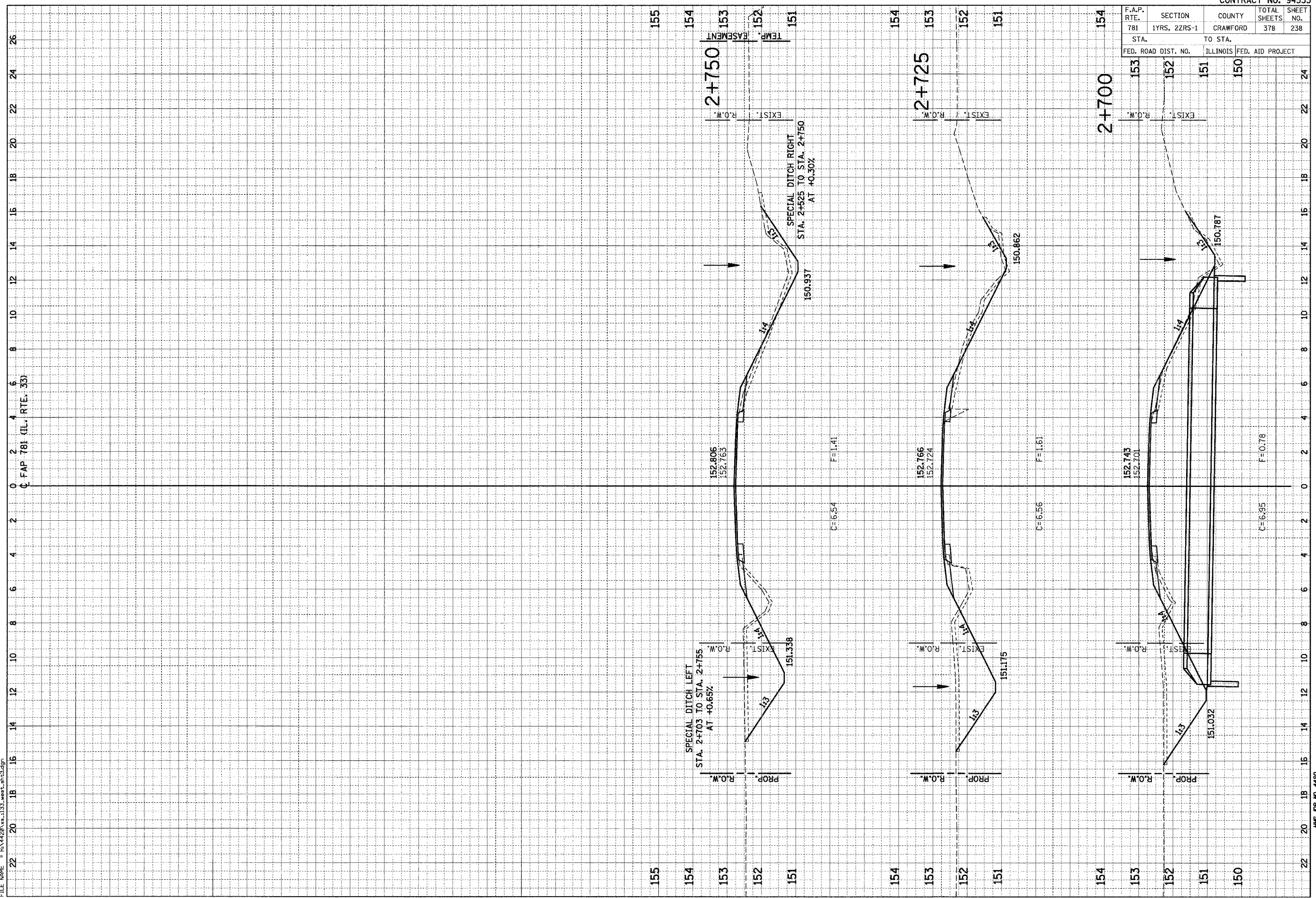
HMG JOB NO. 4420

F.A.P. RTE.	SECTION	COUNTY	TOTAL SHEETS	SHEET NO.
781	1YRS, 2ZRS-1	CRAWFORD	378	238
STA. 153		TO STA. 151		
FED. ROAD DIST. NO.		ILLINOIS FED. AID PROJECT		

FINAL SURVEY	DATE
NOTE BOOK	BY
AREAS	
AREAS (SHEET)	

ORIGINS:	DATE
SURVEY	BY
NOTE BOOK	
AREAS	
AREAS (SHEET)	

PLOT DATE = 3/20/2008  
 FILE NAME = H:\1428\1133\_west\_sht03.dgn

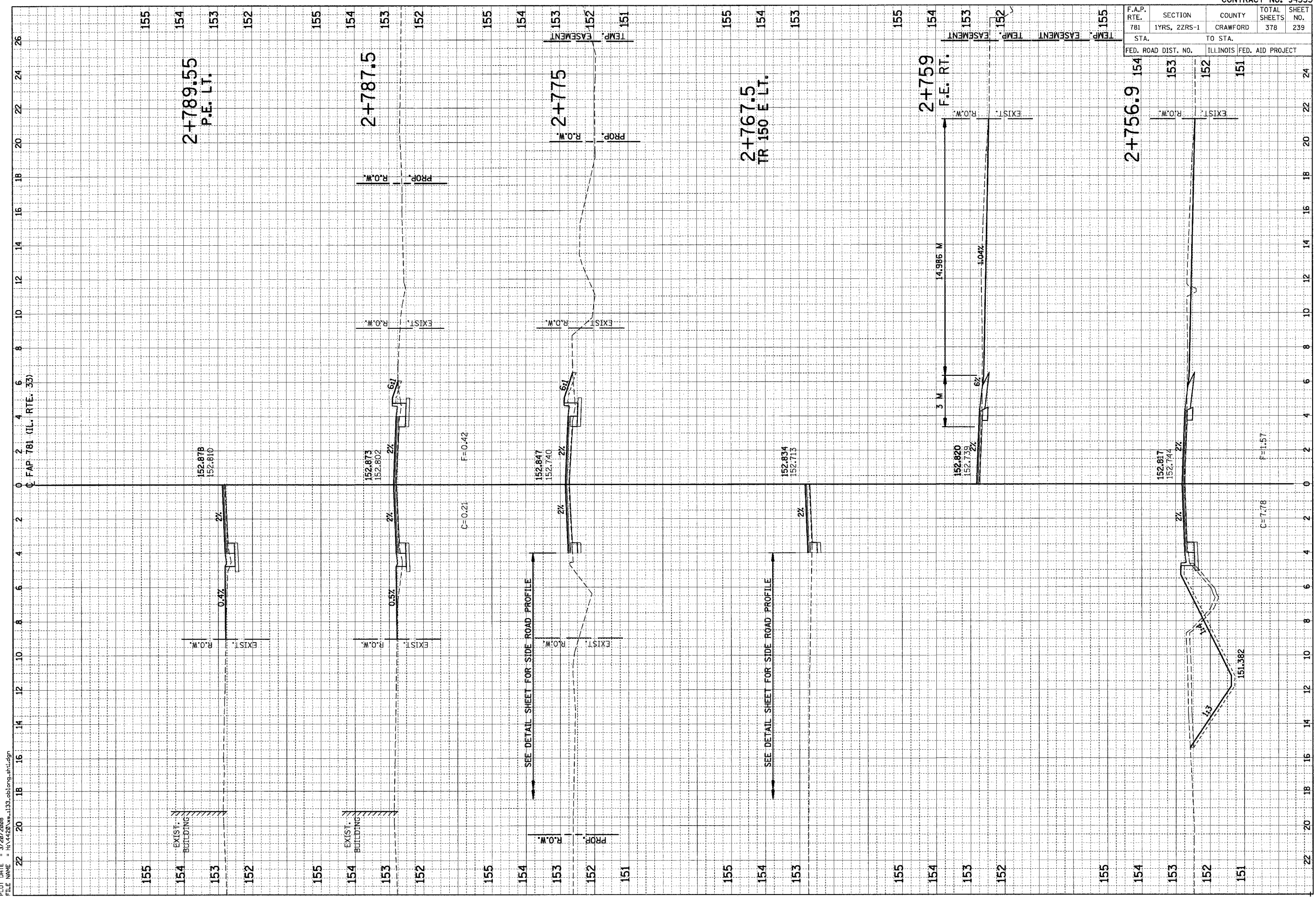


F.A.P. RTE. 781	SECTION 1YRS, 2ZRS-1	COUNTY CRAWFORD	TOTAL SHEETS 378	SHEET NO. 239
STA. 2+756.9		TO STA. 2+767.5		
FED. ROAD DIST. NO.		ILLINOIS FED. AID PROJECT		

FINAL SURVEY NOTE BOOK NO.	PRINTED SURVEY PLOTTED TEMPLATE AREAS CHECKED	BY	DATE
----------------------------	-----------------------------------------------	----	------

ORIGINAL SURVEY NOTE BOOK NO.	QUANIFIED SURVEY PLOTTED TEMPLATE AREAS CHECKED	BY	DATE
-------------------------------	-------------------------------------------------	----	------

PLOT DATE = 3/20/2008  
FILE NAME = H:\4428\New\133-oblong.aht.dgn



HMG JOB NO. 4420

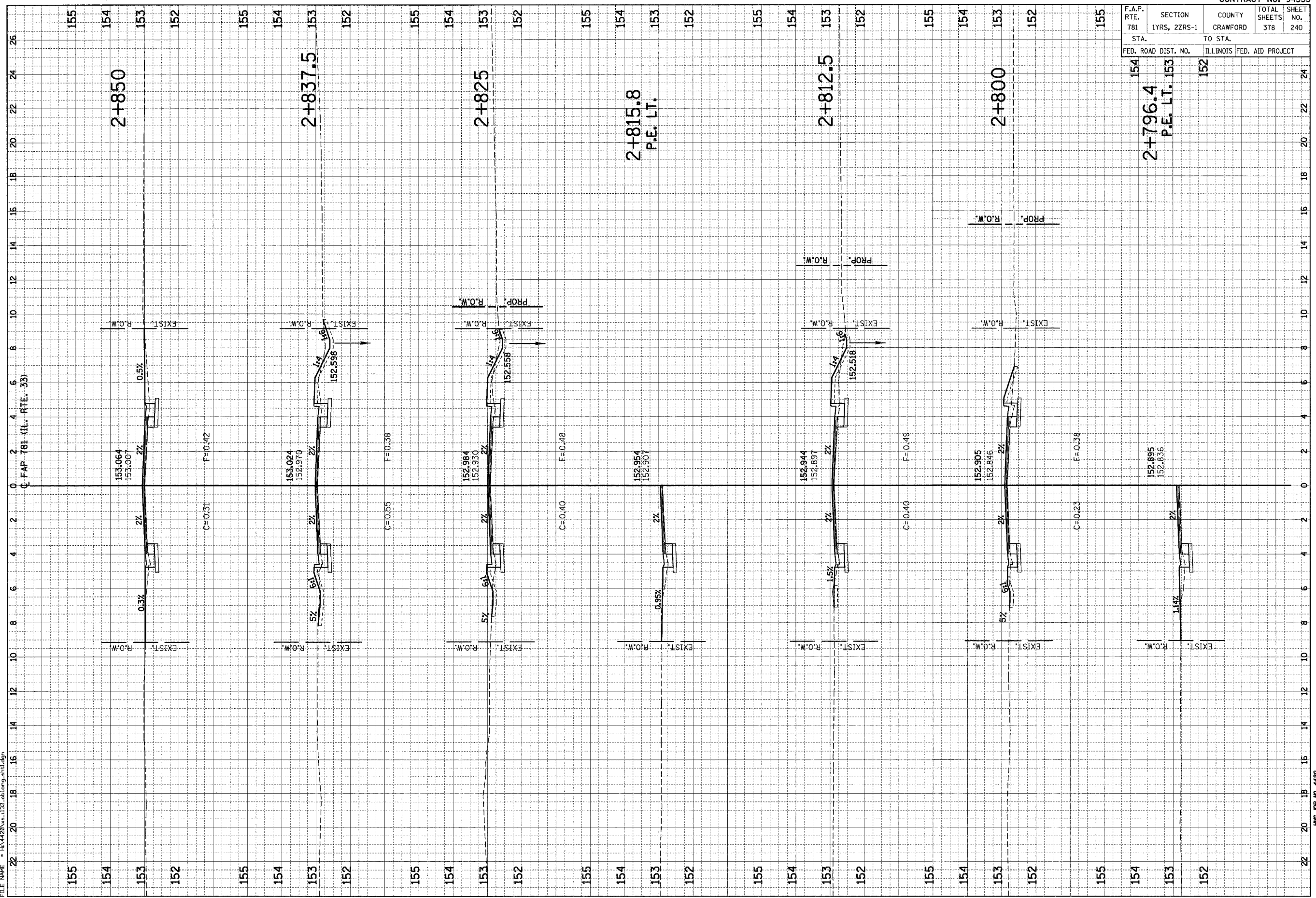


F.A.P. RTE.	SECTION	COUNTY	TOTAL SHEETS	SHEET NO.
781	1YRS, 2ZRS-1	CRAWFORD	378	240
STA. 154		TO STA. 152		
FED. ROAD DIST. NO.		ILLINOIS FED. AID PROJECT		

FINAL SURVEY  
 SURVEYED  
 NOTE BOOK  
 REVISIONS  
 AREAS CHECKED

ORIGINAL SURVEY  
 SURVEYED  
 NOTE BOOK  
 REVISIONS  
 AREAS CHECKED

PILOT DATE = 3/20/2008  
 FILE NAME = H:\1428\1428-1133.tblong-htldgn

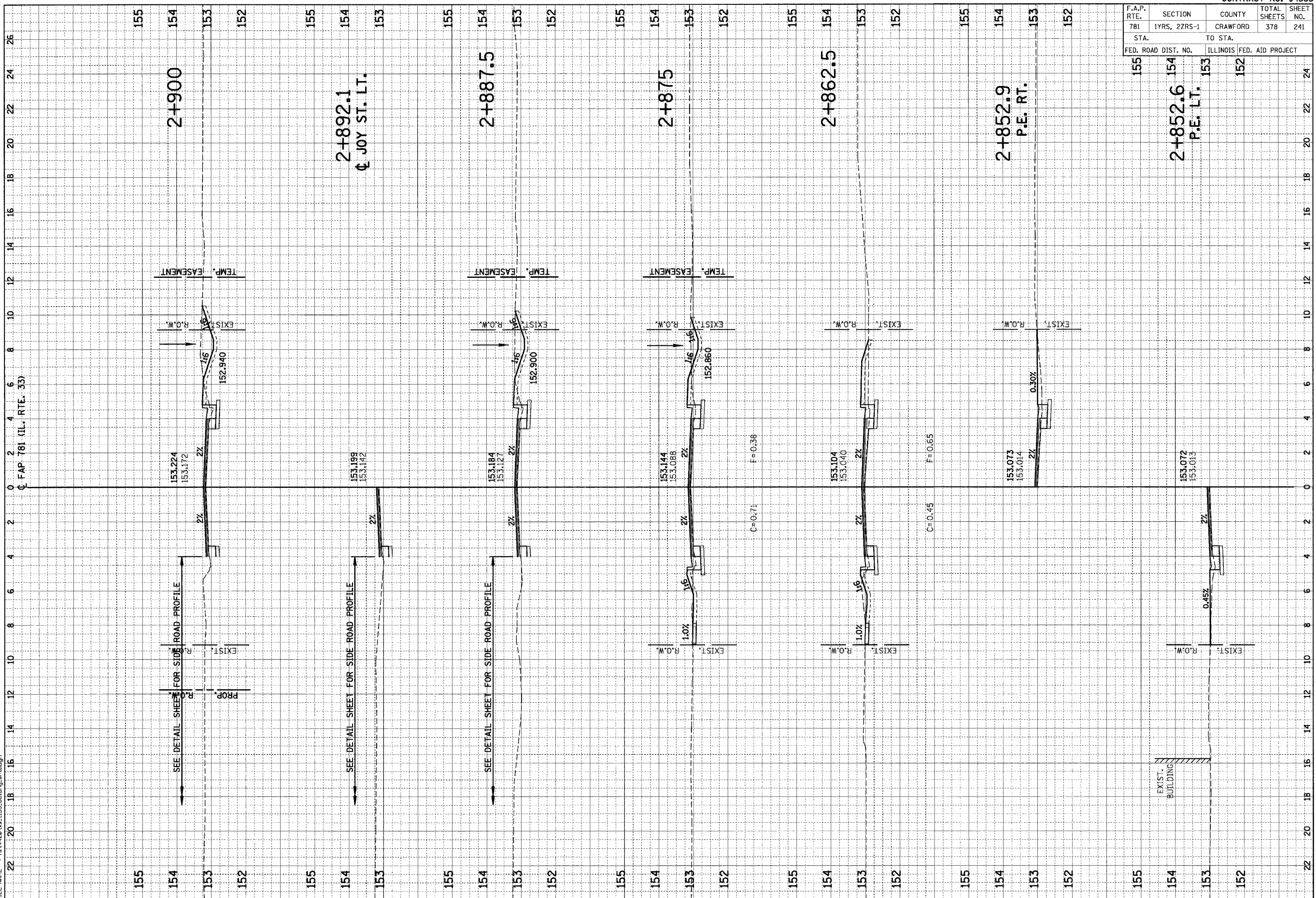


F.A.P. RTE.	SECTION	COUNTY	TOTAL SHEETS	SHEET NO.
781	1YRS, 2ZRS-1	CRAWFORD	378	241
STA.		TO STA.		
155		152		
FED. ROAD DIST. NO.		ILLINOIS FED. AID PROJECT		
155		152		

FINAL SURVEY	DATE
BY	
REVIEWED	
PLOTTED	
NOTE BOOK	
TEMPLATE	
AREAS CHECKED	

ORIGINAL SURVEY	DATE
BY	
REVIEWED	
PLOTTED	
NOTE BOOK	
TEMPLATE	
AREAS CHECKED	

PLOT DATE = 3/28/2008  
 FILE NAME = H:\4428\133-oblong-ah1.dgn

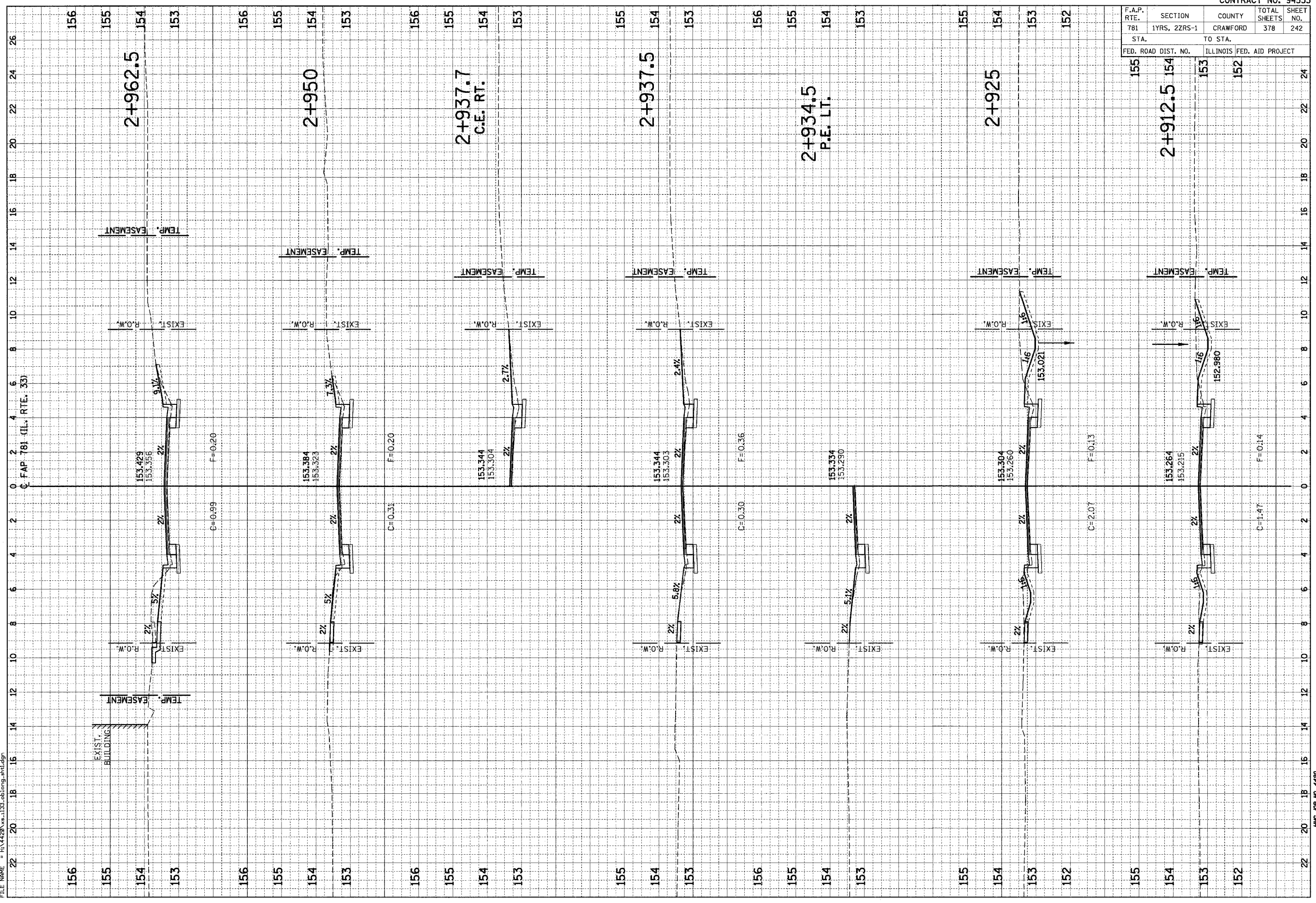


F.A.P. RTE.	SECTION	COUNTY	TOTAL SHEETS	SHEET NO.
781	1YRS, 2ZRS-1	CRAWFORD	378	242
STA. 155		TO STA. 152		
FED. ROAD DIST. NO.		ILLINOIS FED. AID PROJECT		

FINAL SURVEY	BY	DATE
REVISIONS		
NO.		

ORIGINAL SURVEY	BY	DATE
REVISIONS		
NO.		

PLOT DATE = 3/20/2008  
 FILE NAME = H:\4420\4420-1133.tblong-411.dgn



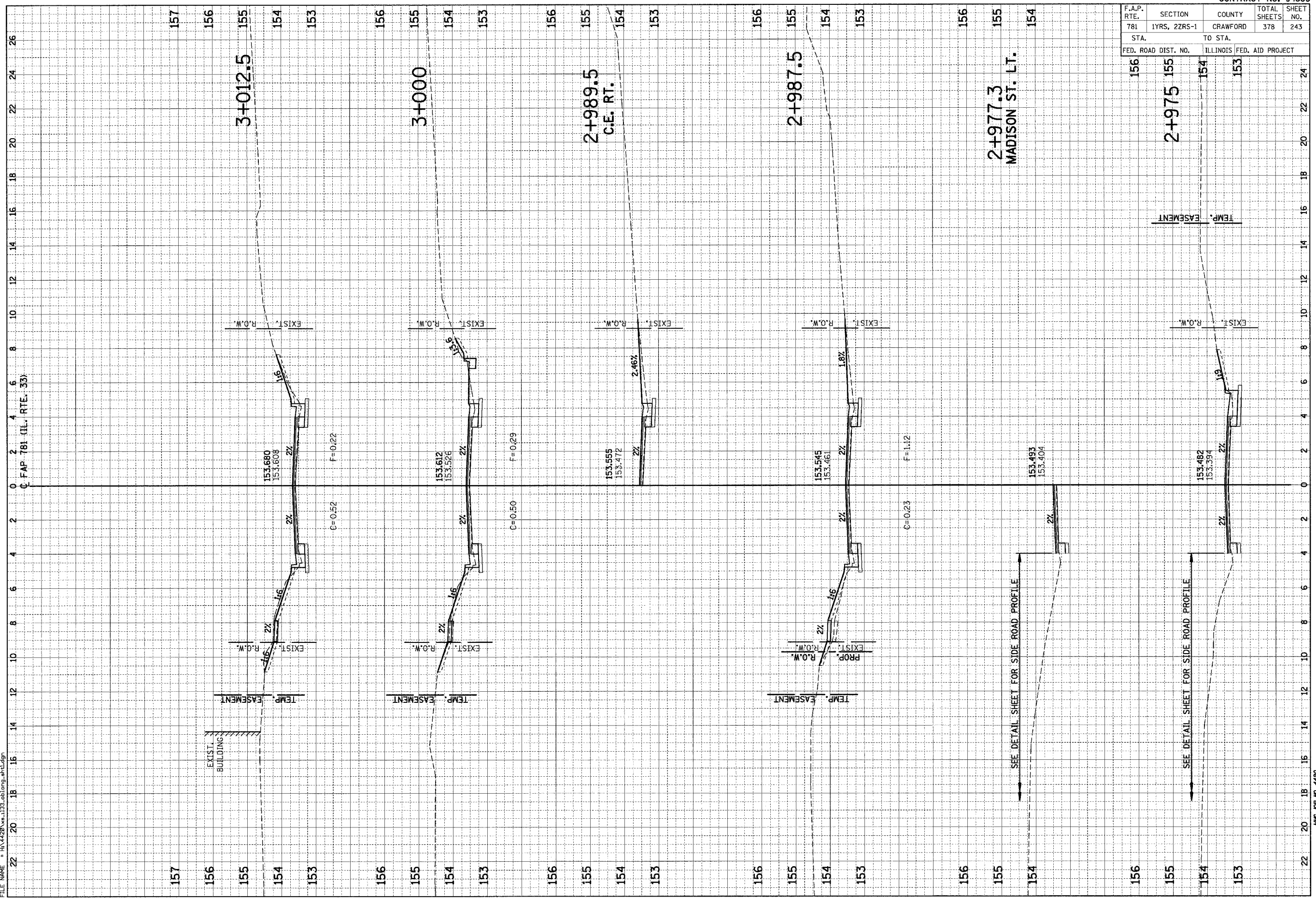


F.A.P. RTE.	SECTION	COUNTY	TOTAL SHEETS	SHEET NO.
781	1YRS, 2ZRS-1	CRAWFORD	378	243
STA. 156 TO STA. 153		ILLINOIS FED. AID PROJECT		

FINAL SURVEY	DATE
DIURNED SURVEY	BY
NOTE BOOK	
TEMP. DATE	
AREAS CHECKED	
BY	

ORIGINAL SURVEY	DATE
DIURNED SURVEY	BY
NOTE BOOK	
TEMP. DATE	
AREAS CHECKED	
BY	

PLOT DATE = 3/20/2008  
 FILE NAME = H:\1428\1428-1133.tblong.sht.dgn

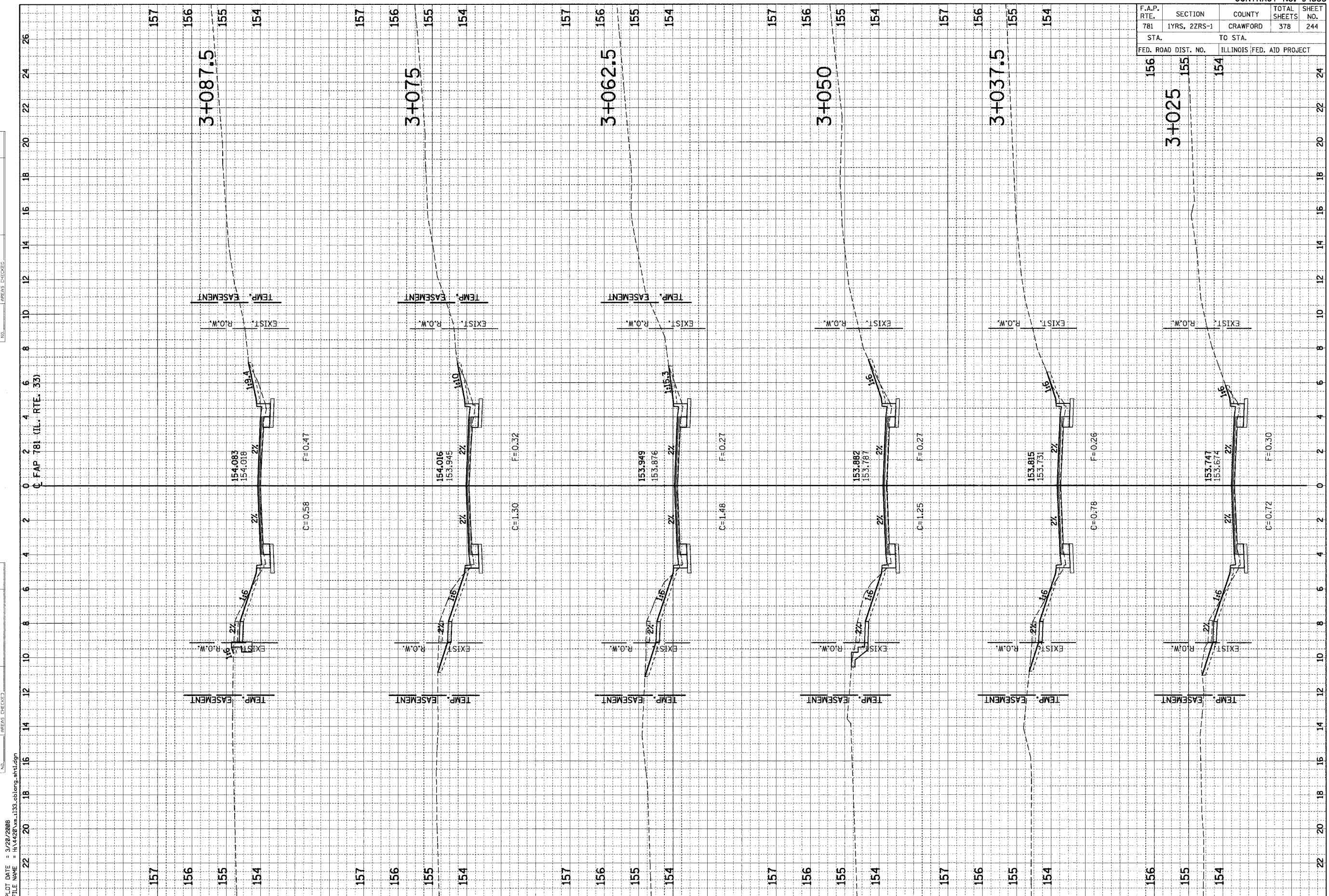


HMG JOB NO. 4420

F.A.P. RTE.	SECTION	COUNTY	TOTAL SHEETS	SHEET NO.
781	1YRS, 2ZRS-1	CRAWFORD	378	244
STA.		TO STA.		
FED. ROAD DIST. NO.		ILLINOIS FED. AID PROJECT		

FINAL SURVEY	BY	DATE
REVIEWED		
PLOTTED		
TEMPLATE		
NOTE BOOK		
AREAS CHECKED		

ORIGINAL SURVEY	BY	DATE
REVIEWED		
PLOTTED		
TEMPLATE		
NOTE BOOK		
AREAS CHECKED		



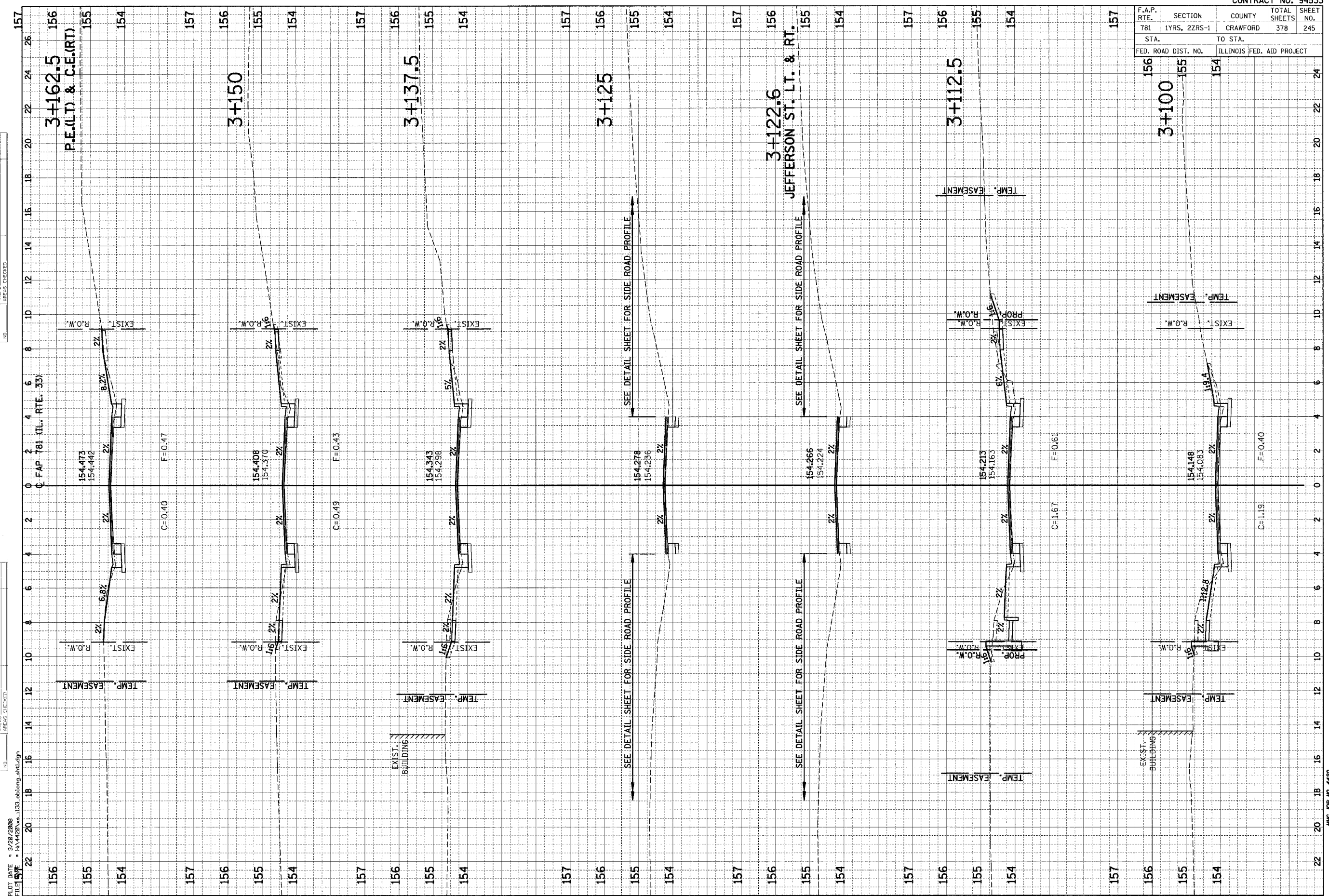
PLOT DATE = 3/28/2008  
 FILE NAME = H:\4420\133-oblong-ah1.dgn



F.A.P. RTE.	SECTION	COUNTY	TOTAL SHEETS	SHEET NO.
781	1YRS, 2ZRS-1	CRAWFORD	378	245
STA.		TO STA.		
FED. ROAD DIST. NO.		ILLINOIS FED. AID PROJECT		

FINAL SURVEY	BY	DATE
NOTE BOOK		
AREAS CHECKED		
NO.		

ORIGINAL SURVEY	BY	DATE
NOTE BOOK		
AREAS CHECKED		
NO.		



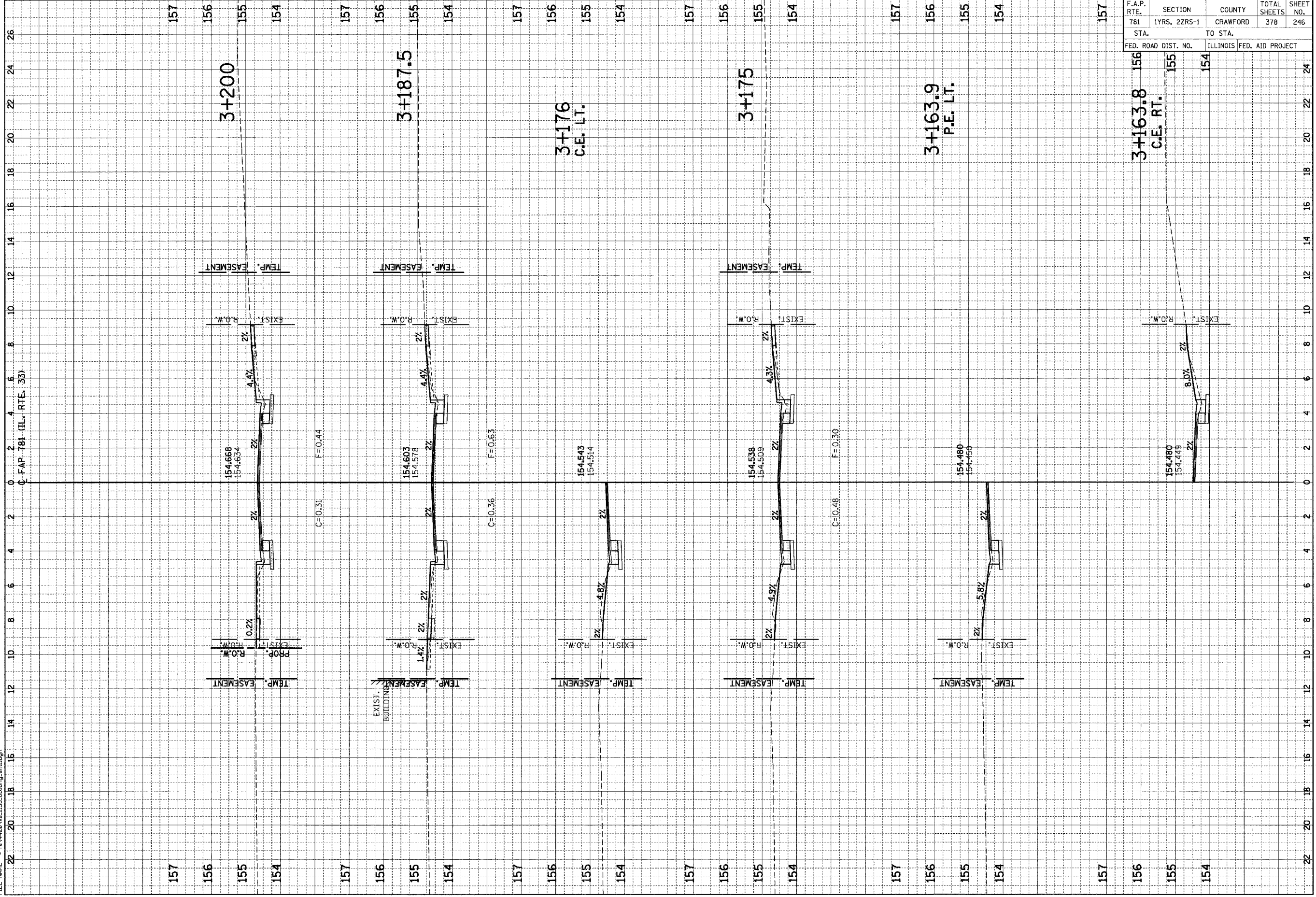
PLOT DATE = 3/20/2008  
 FILE NAME = H:\4428\133.tblong.mtd.dgn

F.A.P. RTE. 781	SECTION 1YRS, 2ZRS-1	COUNTY CRAWFORD	TOTAL SHEETS 378	SHEET NO. 246
STA. 156		TO STA. 154		
FED. ROAD DIST. NO.		ILLINOIS FED. AID PROJECT		

FINAL SURVEY	REVISIONS	DATE
NOTE BOOK	PLOTTED	BY
NO.	TEMPLATE	
	AREAS CHECKED	

ORIGINAL SURVEY	REVISIONS	DATE
NOTE BOOK	PLOTTED	BY
NO.	TEMPLATE	
	AREAS CHECKED	

PLOT DATE = 3/20/2008  
FILE NAME = H:\4428\133-oblong-ahd.dgn



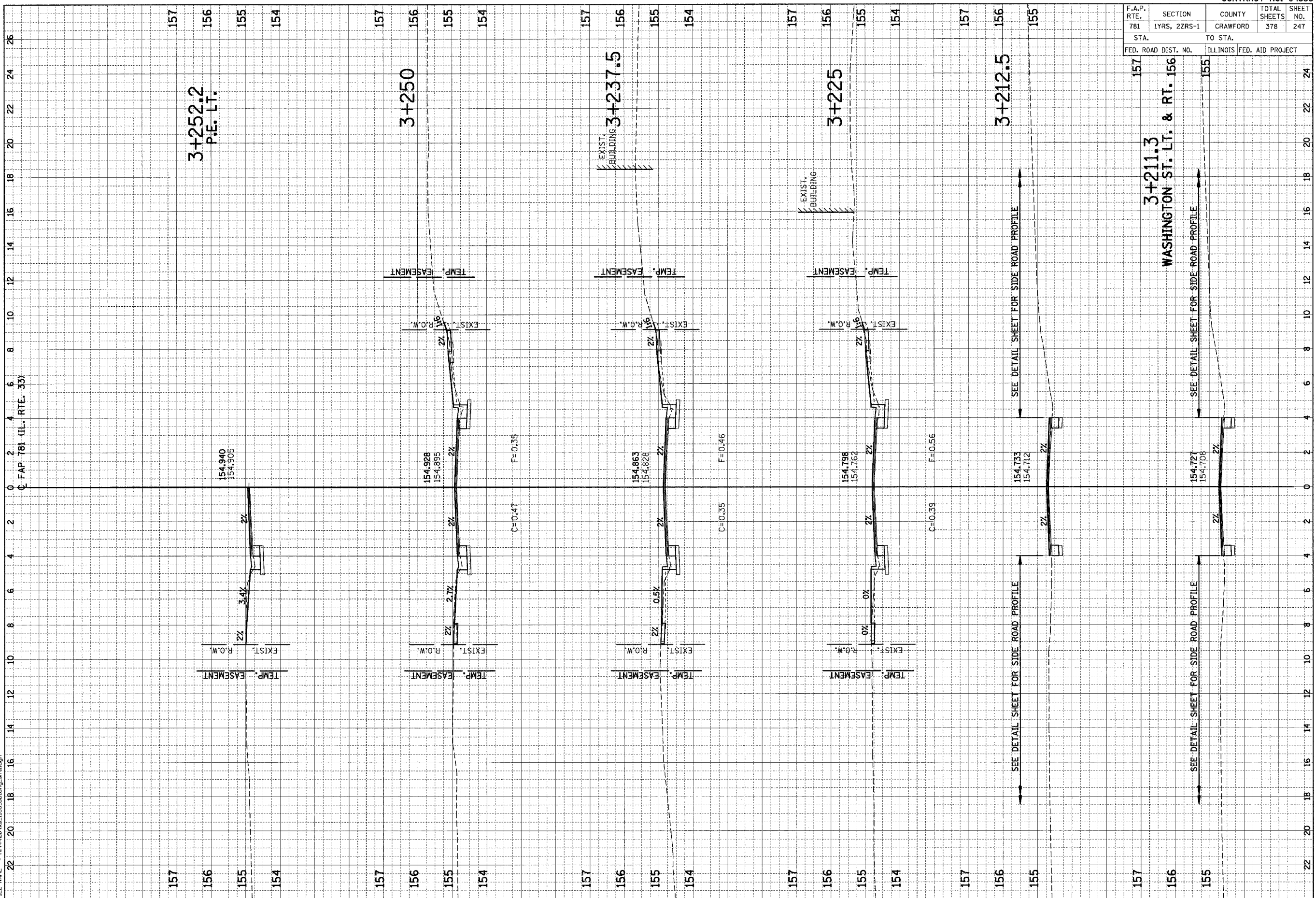
HMG JOB NO. 4420

F.A.P. RTE.	SECTION	COUNTY	TOTAL SHEETS	SHEET NO.
781	1YRS, 22RS-1	CRAWFORD	378	247
STA.		TO STA.		
FED. ROAD DIST. NO.		ILLINOIS FED. AID PROJECT		

FINAL SURVEY	REVIEWED	DATE
NOTE BOOK	PLOTTED	
NO.	TEMPLATE	
	AREAS CHECKED	

ORIGINAL SURVEY	REVIEWED	DATE
NOTE BOOK	PLOTTED	
NO.	TEMPLATE	
	AREAS CHECKED	

PLOT DATE = 3/28/2008  
 FILE NAME = H:\4428\133-oblong-ht.dgn





F.A.P. RTE.	SECTION	COUNTY	TOTAL SHEETS	SHEET NO.
781	1YRS, 2ZRS-1	CRAWFORD	378	248
STA.		TO STA.		
FED. ROAD DIST. NO.		ILLINOIS FED. AID PROJECT		

157 156 155 154

3+255.1 P.E. RT.

157 156 155 154

3+262.5

157 156 155 154

3+287.5

157 156 155 154

3+298.2 JACKSON ST. LT. & RT.

157 156 155 154

3+300

157 156 155 154

3+269.4 P.E. LT.

157 156 155 154

3+275

157 156 155 154

3+287.5

157 156 155 154

3+298.2 JACKSON ST. LT. & RT.

157 156 155 154

3+300

157 156 155 154

3+269.4 P.E. LT.

157 156 155 154

3+275

157 156 155 154

3+287.5

157 156 155 154

3+298.2 JACKSON ST. LT. & RT.

157 156 155 154

3+300

157 156 155 154

3+269.4 P.E. LT.

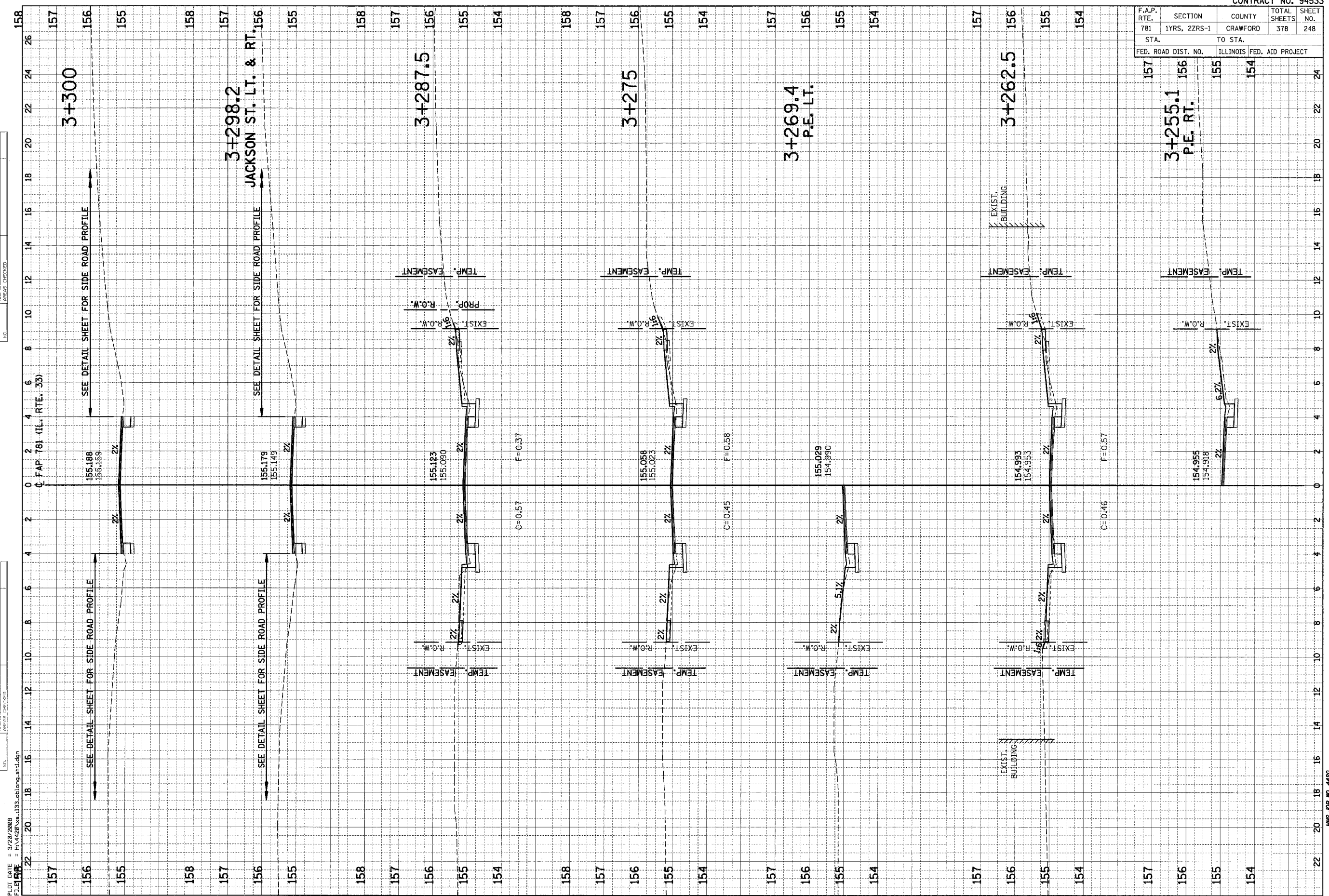
157 156 155 154

3+275

157 156 155 154

FINAL SURVEY	BY	DATE
REVISION		
NOTE BOOK		
AREAS		
INDEX CHECKED		

ORIGINAL SURVEY	BY	DATE
REVISION		
NOTE BOOK		
AREAS		
INDEX CHECKED		



158 157 156 155 154 153 152 151 150 149 148 147 146 145 144 143 142 141 140 139 138 137 136 135 134 133 132 131 130 129 128 127 126 125 124 123 122 121 120 119 118 117 116 115 114 113 112 111 110 109 108 107 106 105 104 103 102 101 100 99 98 97 96 95 94 93 92 91 90 89 88 87 86 85 84 83 82 81 80 79 78 77 76 75 74 73 72 71 70 69 68 67 66 65 64 63 62 61 60 59 58 57 56 55 54 53 52 51 50 49 48 47 46 45 44 43 42 41 40 39 38 37 36 35 34 33 32 31 30 29 28 27 26 25 24 23 22 21 20 19 18 17 16 15 14 13 12 11 10 9 8 7 6 5 4 3 2 1 0

157 156 155 154 153 152 151 150 149 148 147 146 145 144 143 142 141 140 139 138 137 136 135 134 133 132 131 130 129 128 127 126 125 124 123 122 121 120 119 118 117 116 115 114 113 112 111 110 109 108 107 106 105 104 103 102 101 100 99 98 97 96 95 94 93 92 91 90 89 88 87 86 85 84 83 82 81 80 79 78 77 76 75 74 73 72 71 70 69 68 67 66 65 64 63 62 61 60 59 58 57 56 55 54 53 52 51 50 49 48 47 46 45 44 43 42 41 40 39 38 37 36 35 34 33 32 31 30 29 28 27 26 25 24 23 22 21 20 19 18 17 16 15 14 13 12 11 10 9 8 7 6 5 4 3 2 1 0

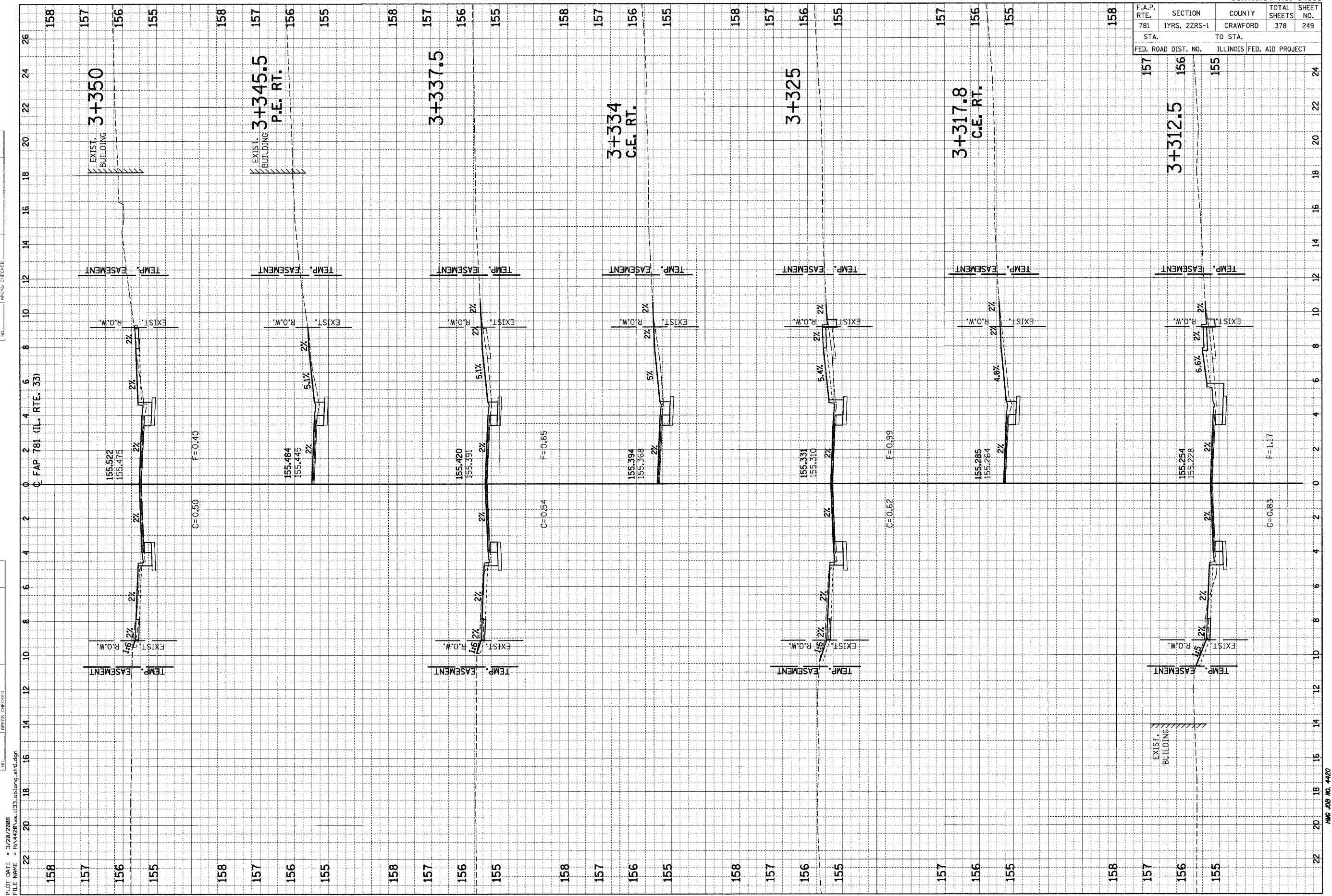
157 156 155 154 153 152 151 150 149 148 147 146 145 144 143 142 141 140 139 138 137 136 135 134 133 132 131 130 129 128 127 126 125 124 123 122 121 120 119 118 117 116 115 114 113 112 111 110 109 108 107 106 105 104 103 102 101 100 99 98 97 96 95 94 93 92 91 90 89 88 87 86 85 84 83 82 81 80 79 78 77 76 75 74 73 72 71 70 69 68 67 66 65 64 63 62 61 60 59 58 57 56 55 54 53 52 51 50 49 48 47 46 45 44 43 42 41 40 39 38 37 36 35 34 33 32 31 30 29 28 27 26 25 24 23 22 21 20 19 18 17 16 15 14 13 12 11 10 9 8 7 6 5 4 3 2 1 0

157 156 155 154 153 152 151 150 149 148 147 146 145 144 143 142 141 140 139 138 137 136 135 134 133 132 131 130 129 128 127 126 125 124 123 122 121 120 119 118 117 116 115 114 113 112 111 110 109 108 107 106 105 104 103 102 101 100 99 98 97 96 95 94 93 92 91 90 89 88 87 86 85 84 83 82 81 80 79 78 77 76 75 74 73 72 71 70 69 68 67 66 65 64 63 62 61 60 59 58 57 56 55 54 53 52 51 50 49 48 47 46 45 44 43 42 41 40 39 38 37 36 35 34 33 32 31 30 29 28 27 26 25 24 23 22 21 20 19 18 17 16 15 14 13 12 11 10 9 8 7 6 5 4 3 2 1 0

F.A.P. RTE.	SECTION	COUNTY	TOTAL SHEETS	SHEET NO.
781	1YRS, 2ZRS-1	CRAWFORD	378	249
STA.		TO STA.		
FED. ROAD DIST. NO.		ILLINOIS FED. AID PROJECT		

FINAL SURVEY	BY	DATE
REVISIONS		
NOTED		
CHECKED		
NO.		

ORIGINAL SURVEY	BY	DATE
REVISIONS		
NOTED		
CHECKED		
NO.		



PLOT DATE = 3/28/2008  
 FILE NAME = H:\4428\ve.133\_oblong\_ah1.dgn

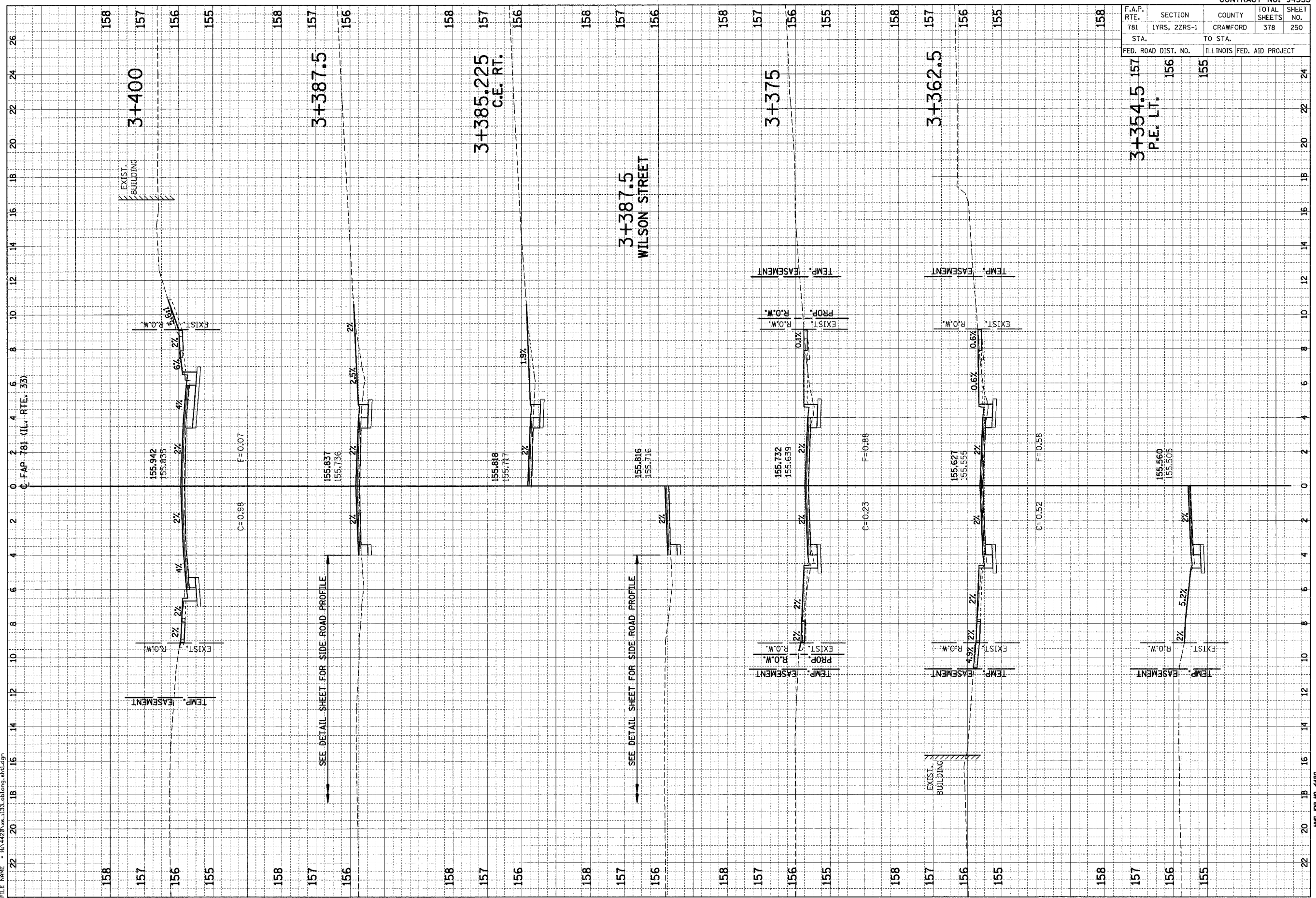
HMG JOB NO. 4420

F.A.P. RTE.	SECTION	COUNTY	TOTAL SHEETS	SHEET NO.
781	1YRS, 2ZRS-1	CRAWFORD	378	250
STA.		TO STA.		
FED. ROAD DIST. NO.		ILLINOIS FED. AID PROJECT		

FINAL SURVEY	BY	DATE
BLANKETED		
NOTE BOOK		
AREAS CHECKED		

ORIGINAL SURVEY	BY	DATE
BLANKETED		
NOTE BOOK		
AREAS CHECKED		

PLOT DATE = 3/20/2008  
 FILE NAME = H:\4420\4420\133\oblong.wid.dgn



3+354.5  
 P.E. LT.  
 156  
 155

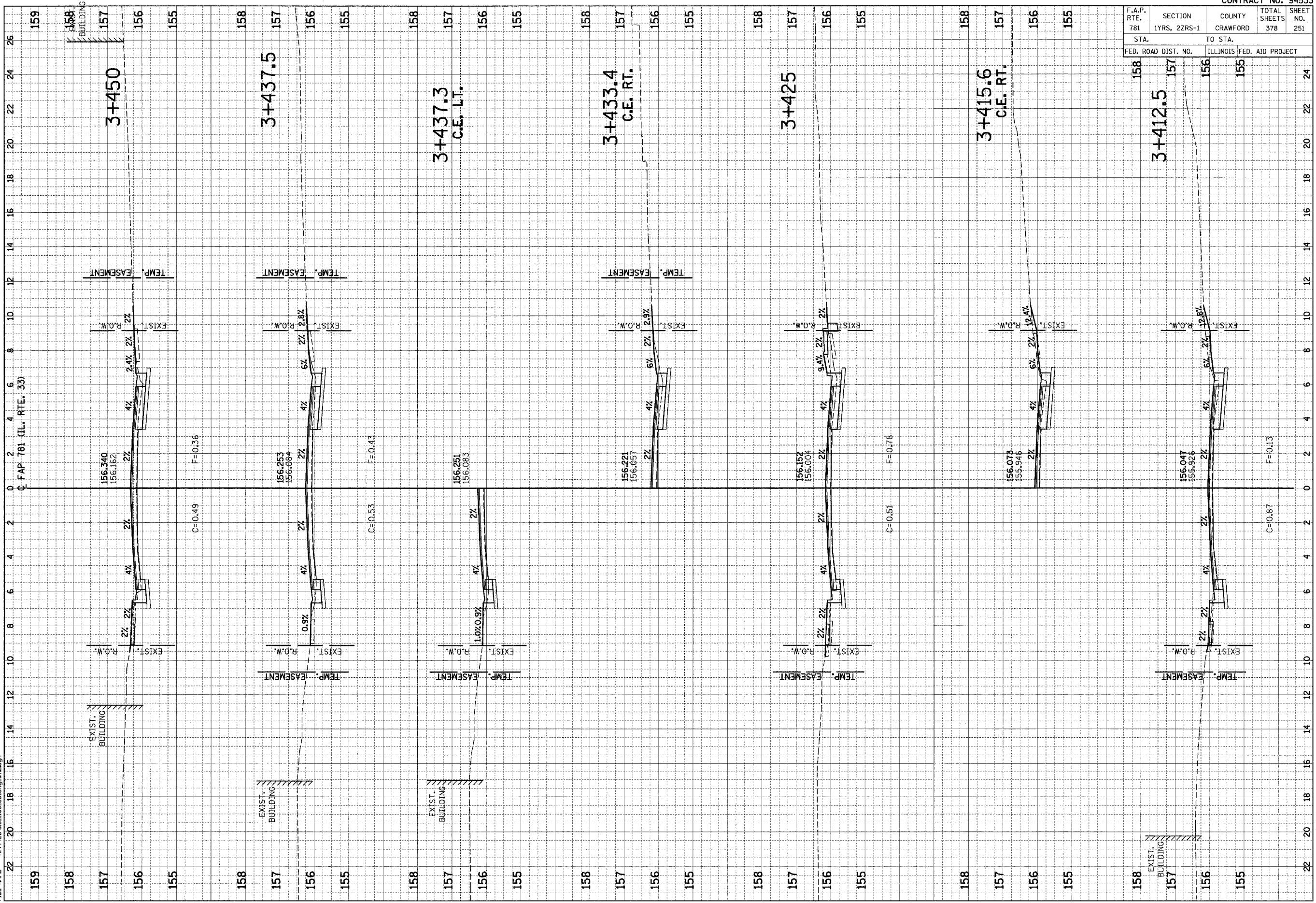


F.A.P. RTE.	SECTION	COUNTY	TOTAL SHEETS	SHEET NO.
781	1YRS, 2ZRS-1	CRAWFORD	378	251
STA.		TO STA.		
158		157		
FED. ROAD DIST. NO.		ILLINOIS FED. AID PROJECT		

FINAL SURVEY	SURVEYED	DATE
NOTE BOOK	PLOTTED	BY
NO.	TEMPLATE	
	AREAS CHECKED	

ORIGINAL SURVEY	SURVEYED	DATE
NOTE BOOK	PLOTTED	BY
NO.	TEMPLATE	
	AREAS CHECKED	

PLOT DATE = 3/20/2008  
 FILE NAME = H:\4428\4428-133-oblong-ahd.dgn



HMB JOB NO. 4420

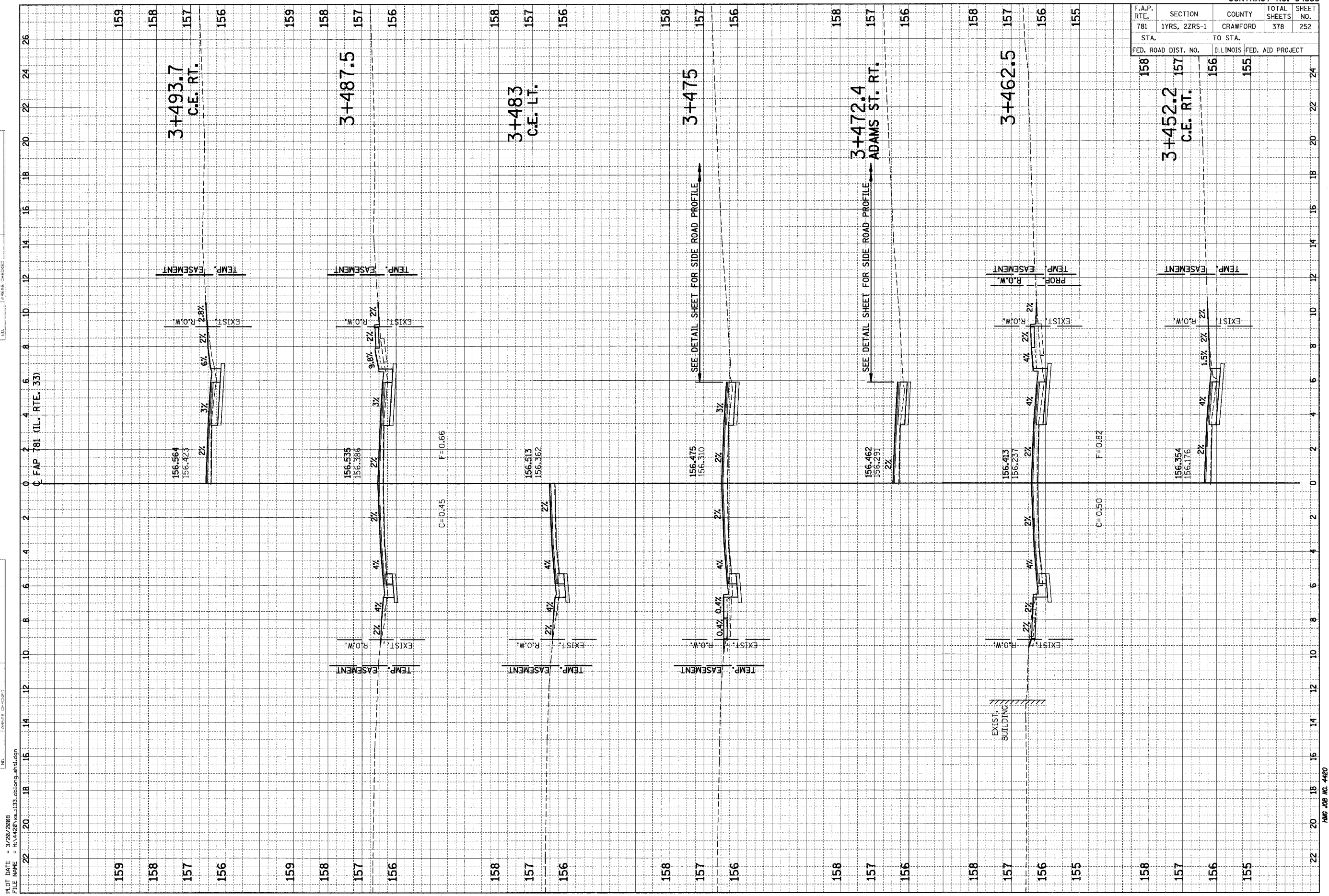
F.A.P. RTE.	SECTION	COUNTY	TOTAL SHEETS	SHEET NO.
781	1YRS, 2ZRS-1	CRAWFORD	378	252
STA.		TO STA.		
158		155		
FED. ROAD DIST. NO.		ILLINOIS FED. AID PROJECT		
158		155		

FINAL SURVEY PLOTTED TEMPLATE AREAS CHECKED

DATE: \_\_\_\_\_ BY: \_\_\_\_\_

ORIGINAL SURVEY PLOTTED TEMPLATE AREAS CHECKED

DATE: \_\_\_\_\_ BY: \_\_\_\_\_



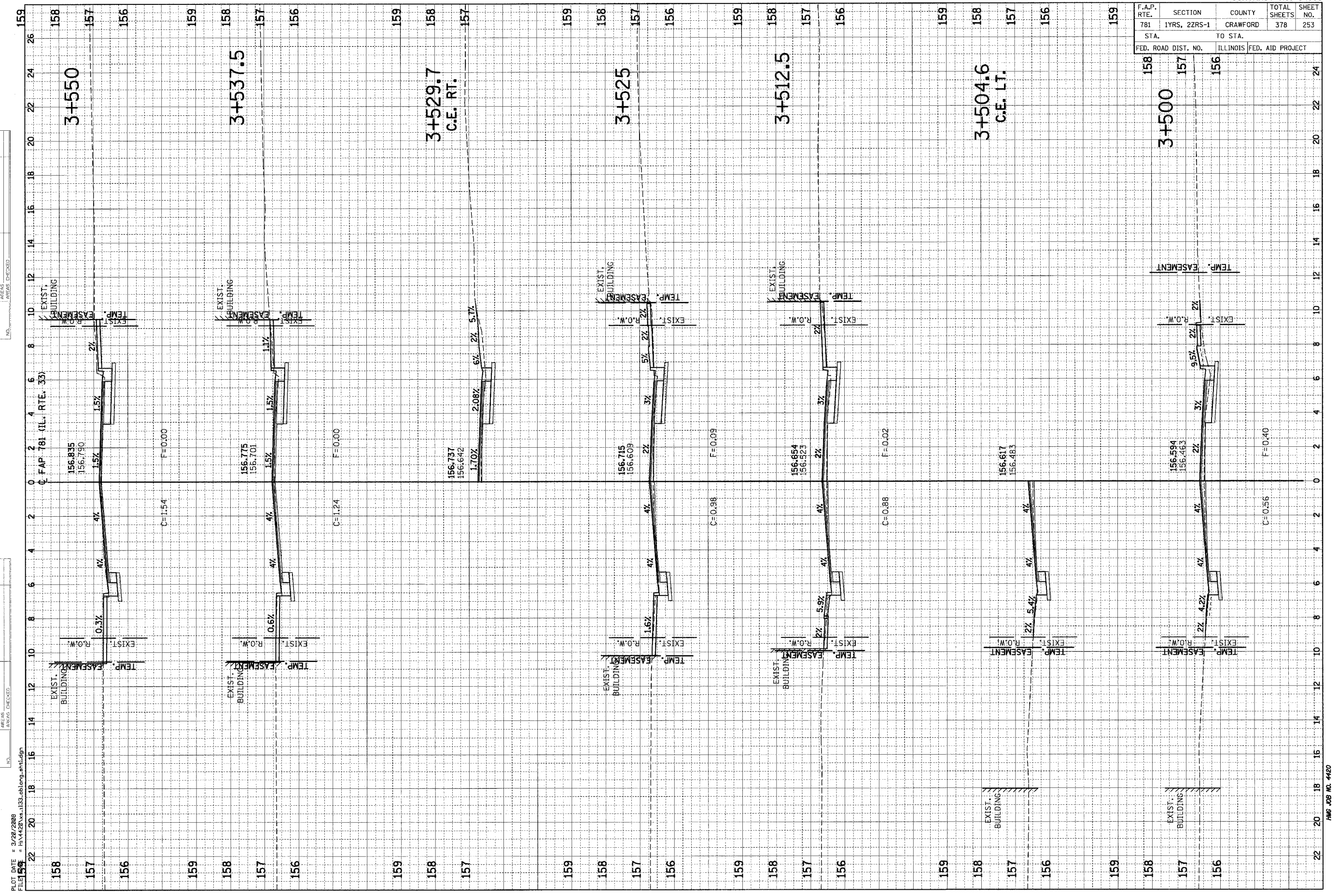
PLOT DATE = 3/28/2008  
 FILE NAME = H:\4422\133-ctlong-ahd.dgn



F.A.P. RTE.	SECTION	COUNTY	TOTAL SHEETS	SHEET NO.
781	1YRS, 2ZRS-1	CRAWFORD	378	253
STA.		TO STA.		
FED. ROAD DIST. NO.		ILLINOIS	FED. AID PROJECT	

FINAL SURVEY	BY	DATE
PLOTTED		
NOTE BOOK		
AREAS CHECKED		

ORIGINAL SURVEY	BY	DATE
PLOTTED		
NOTE BOOK		
AREAS CHECKED		



PLOT DATE = 3/22/2008  
 FILE # 159 = P:\142\159\153.tbl\eng\_ah1.dgn

HMG JOB NO. 4420

F.A.P. RTE.	SECTION	COUNTY	TOTAL SHEETS	SHEET NO.
781	1YRS, 2ZRS-1	CRAWFORD	378	254
STA.		TO STA.		
FED. ROAD DIST. NO.		ILLINOIS FED. AID PROJECT		

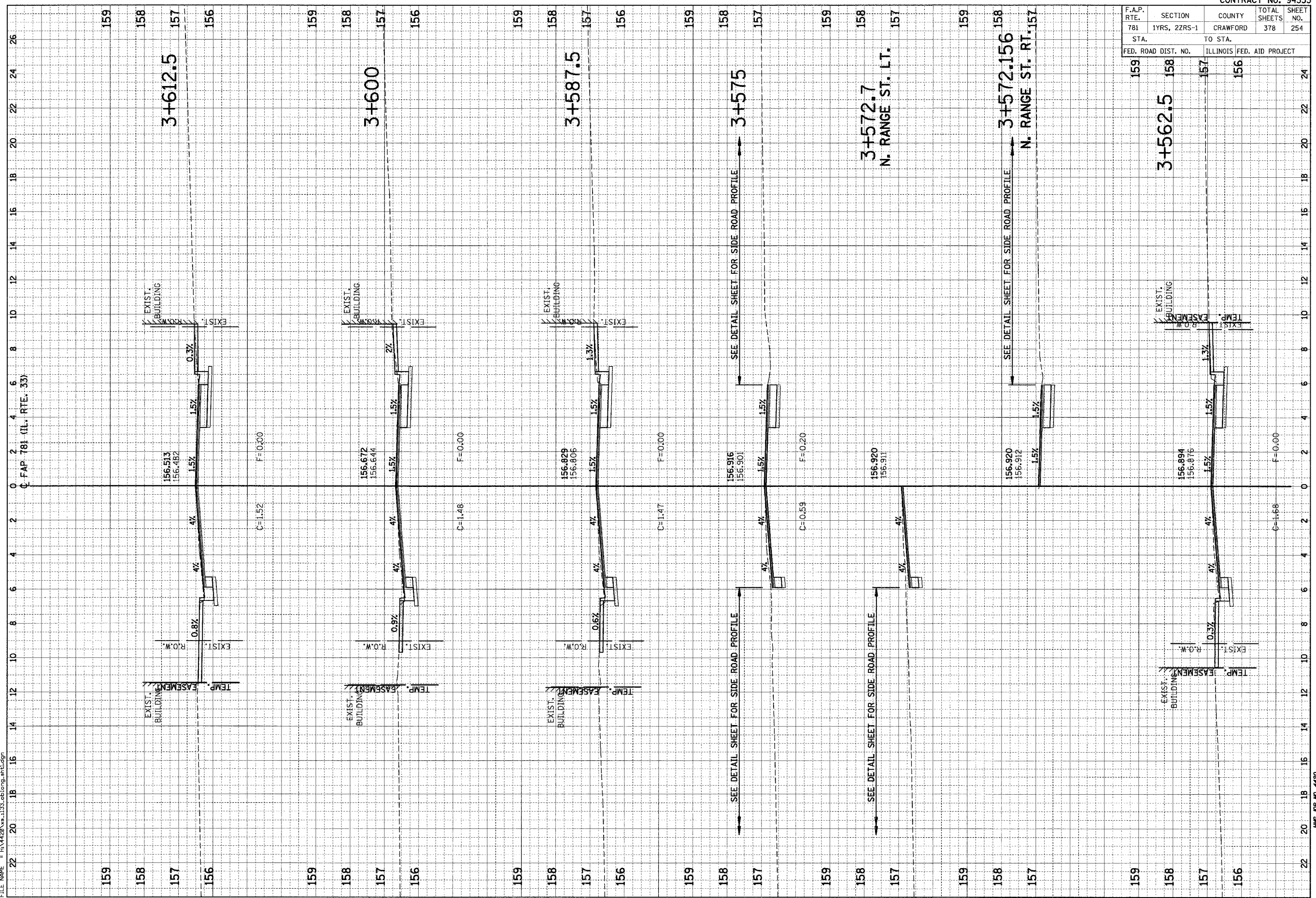
FINAL SURVEY  
NOTE BOOK  
AREAS CHECKED

BY \_\_\_\_\_ DATE \_\_\_\_\_

ORIGINAL SURVEY  
NOTE BOOK  
AREAS CHECKED

BY \_\_\_\_\_ DATE \_\_\_\_\_

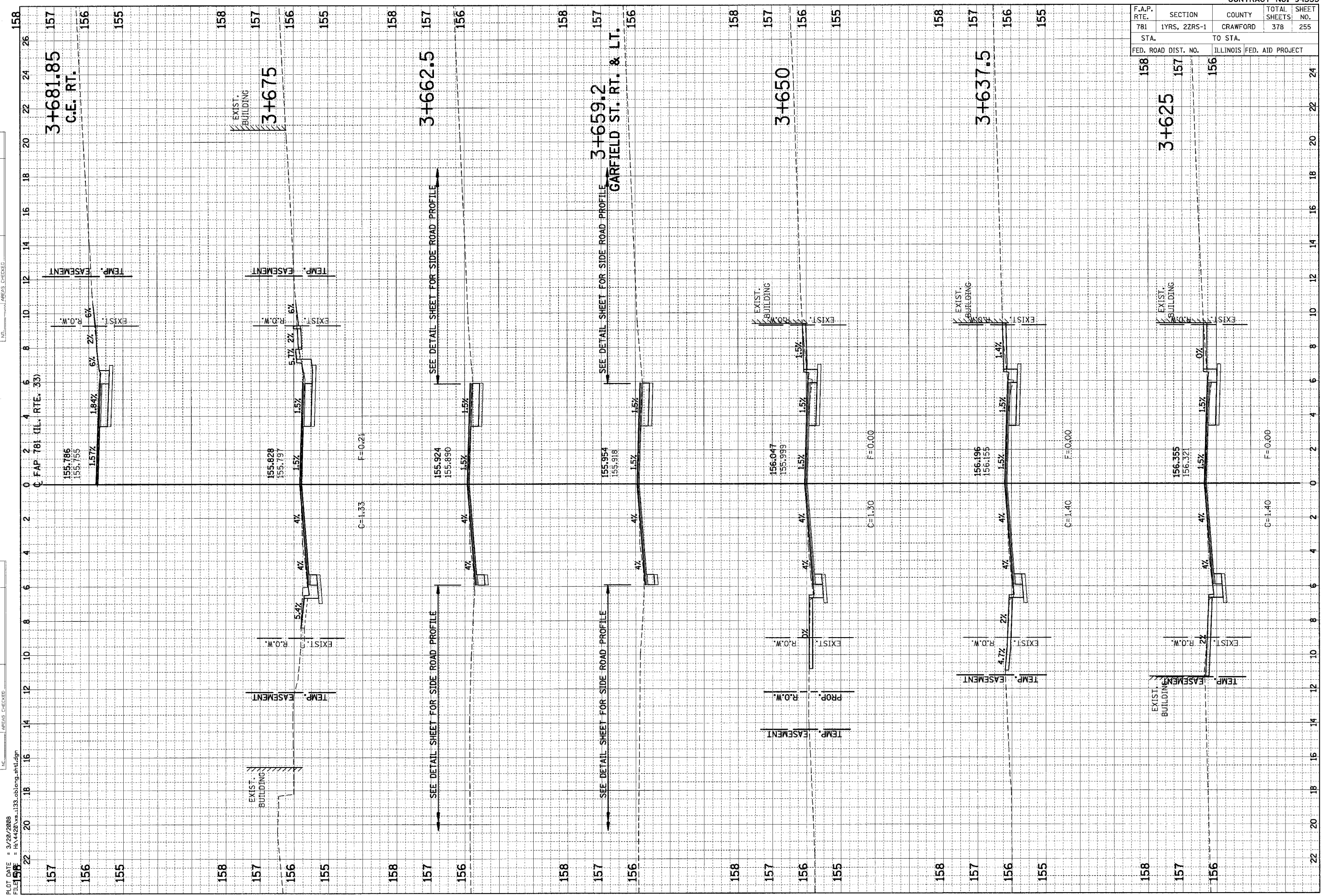
PLOT DATE = 3/28/2008  
FILE NAME = H:\1428\va.1133\_03long\_4td.dgn



F.A.P. RTE.	SECTION	COUNTY	TOTAL SHEETS	SHEET NO.
781	1YRS, 2ZRS-1	CRAWFORD	378	255
STA.		TO STA.		
158		156		
FED. ROAD DIST. NO.		ILLINOIS FED. AID PROJECT		
3+625		3+637.5		

FINAL SURVEY NO.	DATE
SUBMITTED	BY
PLOTTED	DATE
TEMPLATE	
AREAS CHECKED	

ORIGINAL SURVEY NO.	DATE
SUBMITTED	BY
PLOTTED	DATE
TEMPLATE	
AREAS CHECKED	



PLOT DATE = 3/20/2008  
 FILE NAME = H:\4420\ex\_133-oblong.aht.dgn

HMG JOB NO. 4420

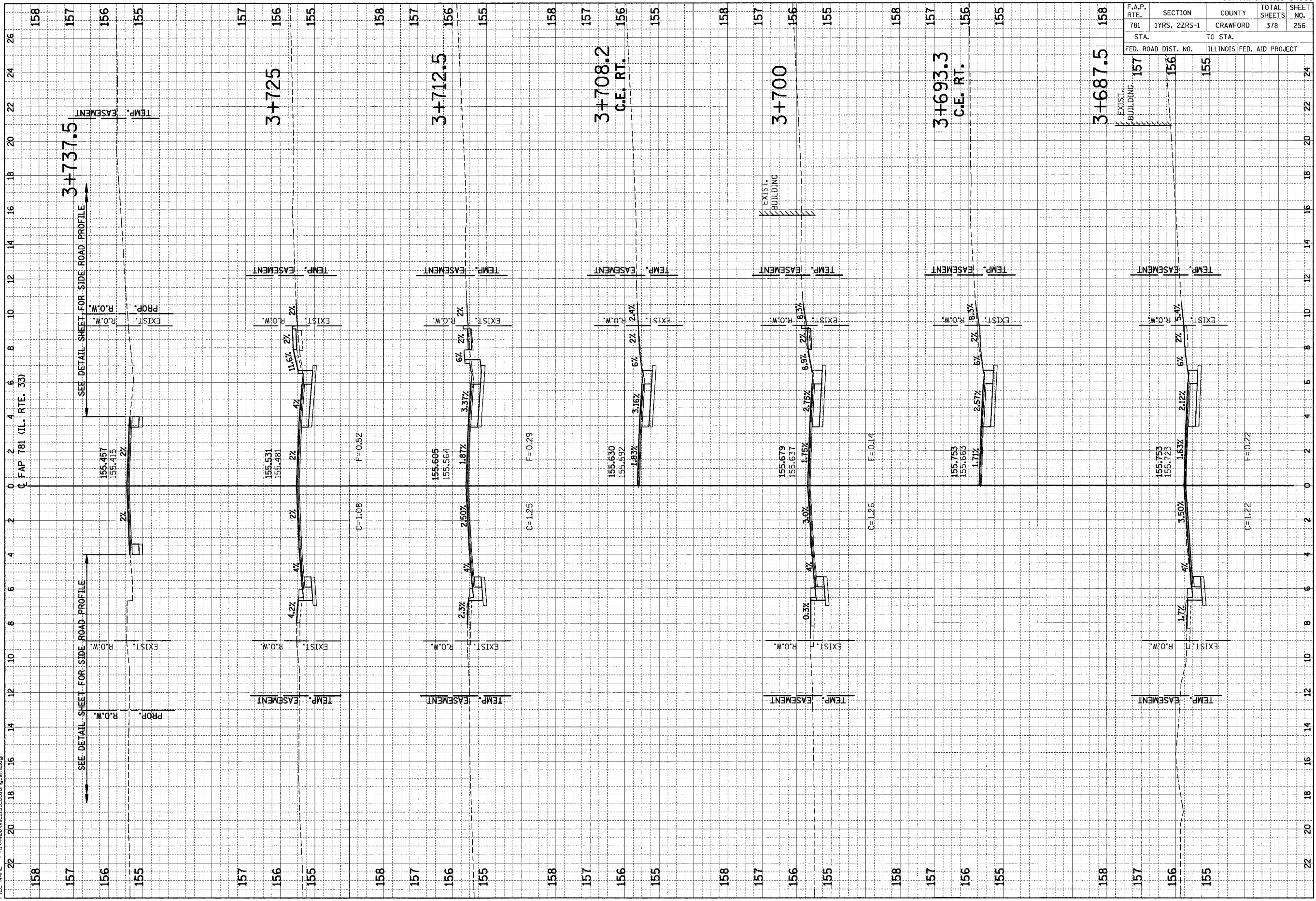


F.A.P. RTE.	SECTION	COUNTY	TOTAL SHEETS	SHEET NO.
781	1YRS, 2ZRS-1	CRAWFORD	378	256
STA.		TO STA.		
FED. ROAD DIST. NO.		ILLINOIS FED. AID PROJECT		

FINAL SURVEY	REVISIONS	BY	DATE
NOTE BOOK	PLOTTED		
	TEMPLATE		
	AREAS CHECKED		

ORIGINAL SURVEY	REVISIONS	BY	DATE
NOTE BOOK	PLOTTED		
	TEMPLATE		
	AREAS CHECKED		

PLOT DATE = 3/28/2008  
 FILE NAME = H:\4428\133-oblong-ah1.dgn



HMG JOB NO. 4420

F.A.P. RTE.	SECTION	COUNTY	TOTAL SHEETS	SHEET NO.
781	1YRS, 2ZRS-1	CRAWFORD	378	257
STA.		TO STA.		
FED. ROAD DIST. NO.		ILLINOIS FED. AID PROJECT		

FINAL SURVEY NOTE BOOK NO. \_\_\_\_\_ DATE \_\_\_\_\_

SUBMITTED BY \_\_\_\_\_

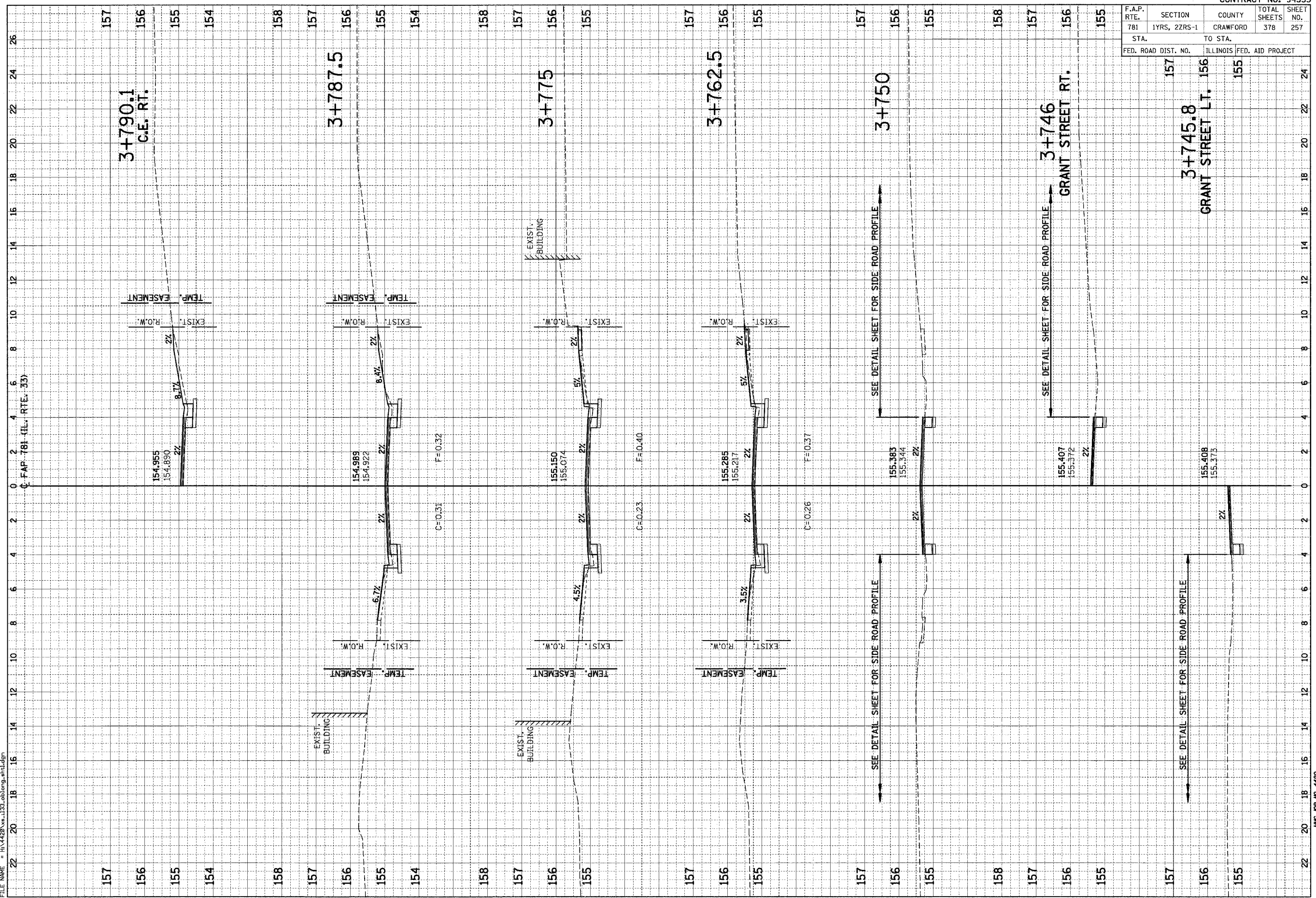
TEMP. EASEMENT AREAS CHECKED \_\_\_\_\_

ORIGINAL SURVEY NOTE BOOK NO. \_\_\_\_\_ DATE \_\_\_\_\_

SUBMITTED BY \_\_\_\_\_

TEMP. EASEMENT AREAS CHECKED \_\_\_\_\_

PLOT DATE = 3/20/2008  
 FILE NAME = H:\4420\4420-133.tbleng.shtliden

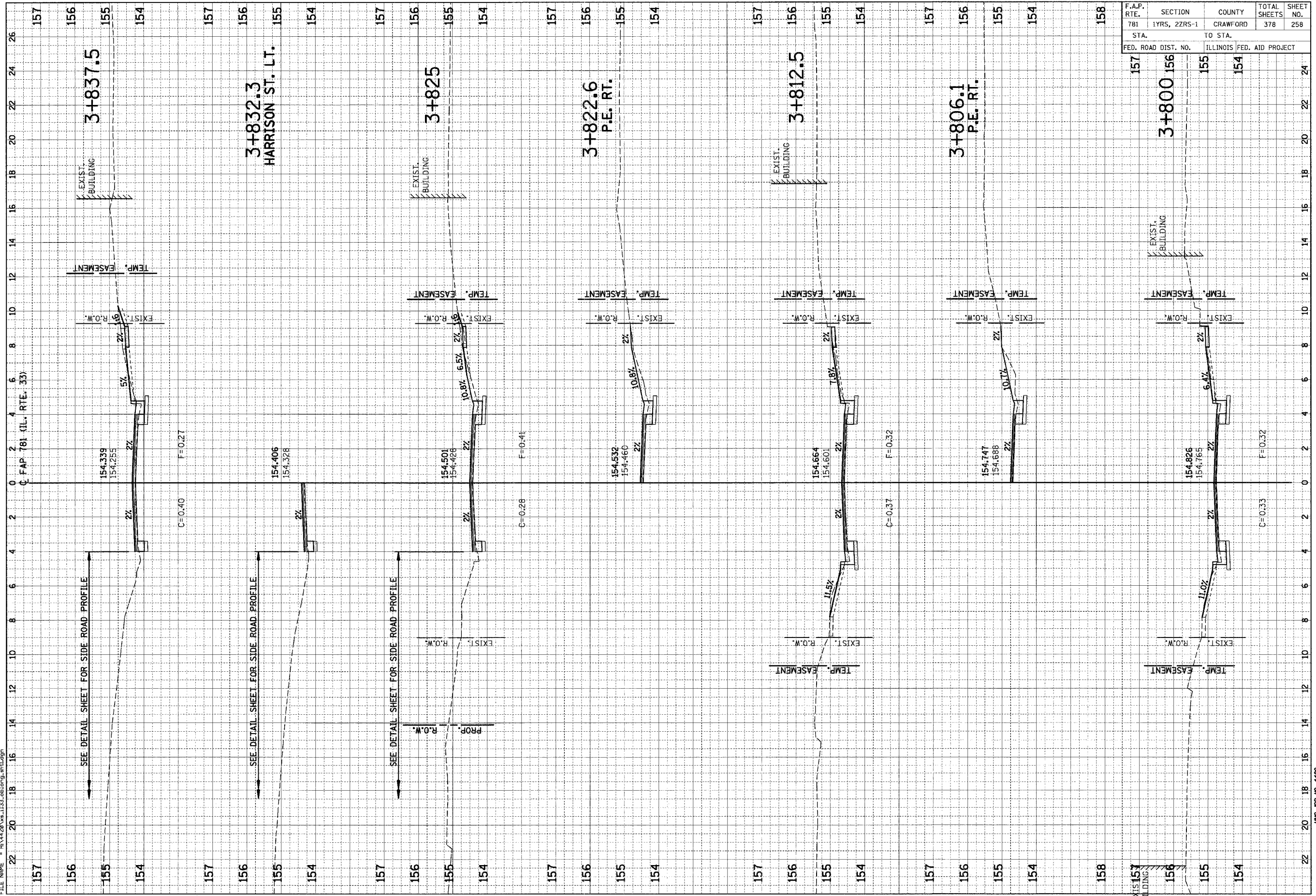


F.A.P. RTE.	SECTION	COUNTY	TOTAL SHEETS	SHEET NO.
781	1YRS, 2ZRS-1	CRAWFORD	378	258
STA.		TO STA.		
FED. ROAD DIST. NO.		ILLINOIS FED. AID PROJECT		

FINAL SURVEYED	BY	DATE
NOTE BOOK		
AREAS CHECKED		

ORIGINAL SURVEY	BY	DATE
NOTE BOOK		
AREAS CHECKED		

PLOT DATE = 3/20/2008  
FILE NAME = H:\4420\94533.tbl\eng\_94533.dgn



SEE DETAIL SHEET FOR SIDE ROAD PROFILE

SEE DETAIL SHEET FOR SIDE ROAD PROFILE

SEE DETAIL SHEET FOR SIDE ROAD PROFILE

HMG JOB NO. 4420

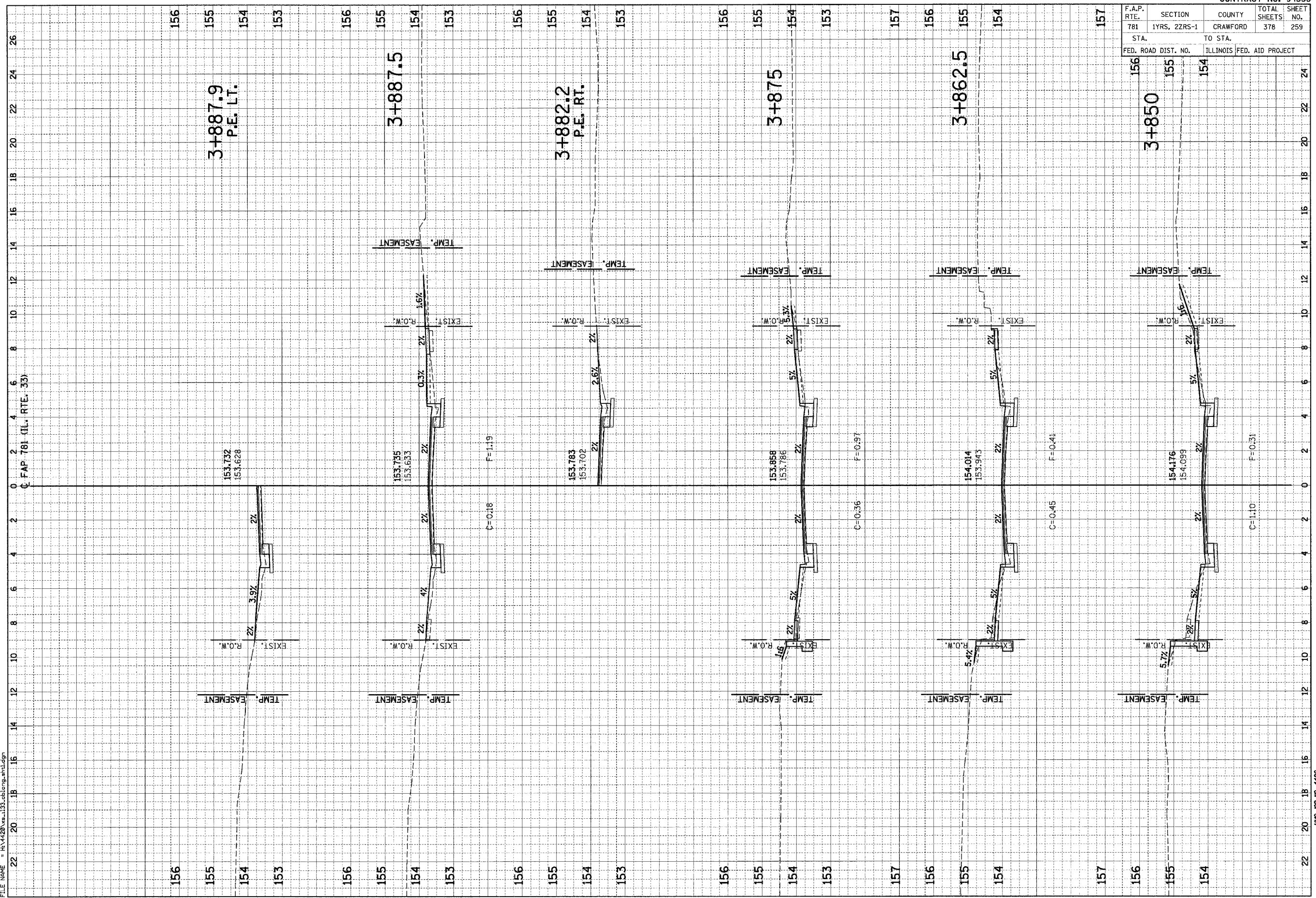


F.A.P. RTE.	SECTION	COUNTY	TOTAL SHEETS	SHEET NO.
781	1YRS, 2ZRS-1	CRAWFORD	378	259
STA.		TO STA.		
FED. ROAD DIST. NO.		ILLINOIS FED. AID PROJECT		

FINAL SURVEY	BY	DATE
NOTED CHECK		
AREAS CHECKED		
NO.		

ORIGINAL SURVEY	BY	DATE
NOTE BOOK		
AREAS CHECKED		
NO.		

PLOT DATE = 3/20/2008  
 FILE NAME = H:\1120\1133.tbleng-ml.dgn



HMG JOB NO. 4420

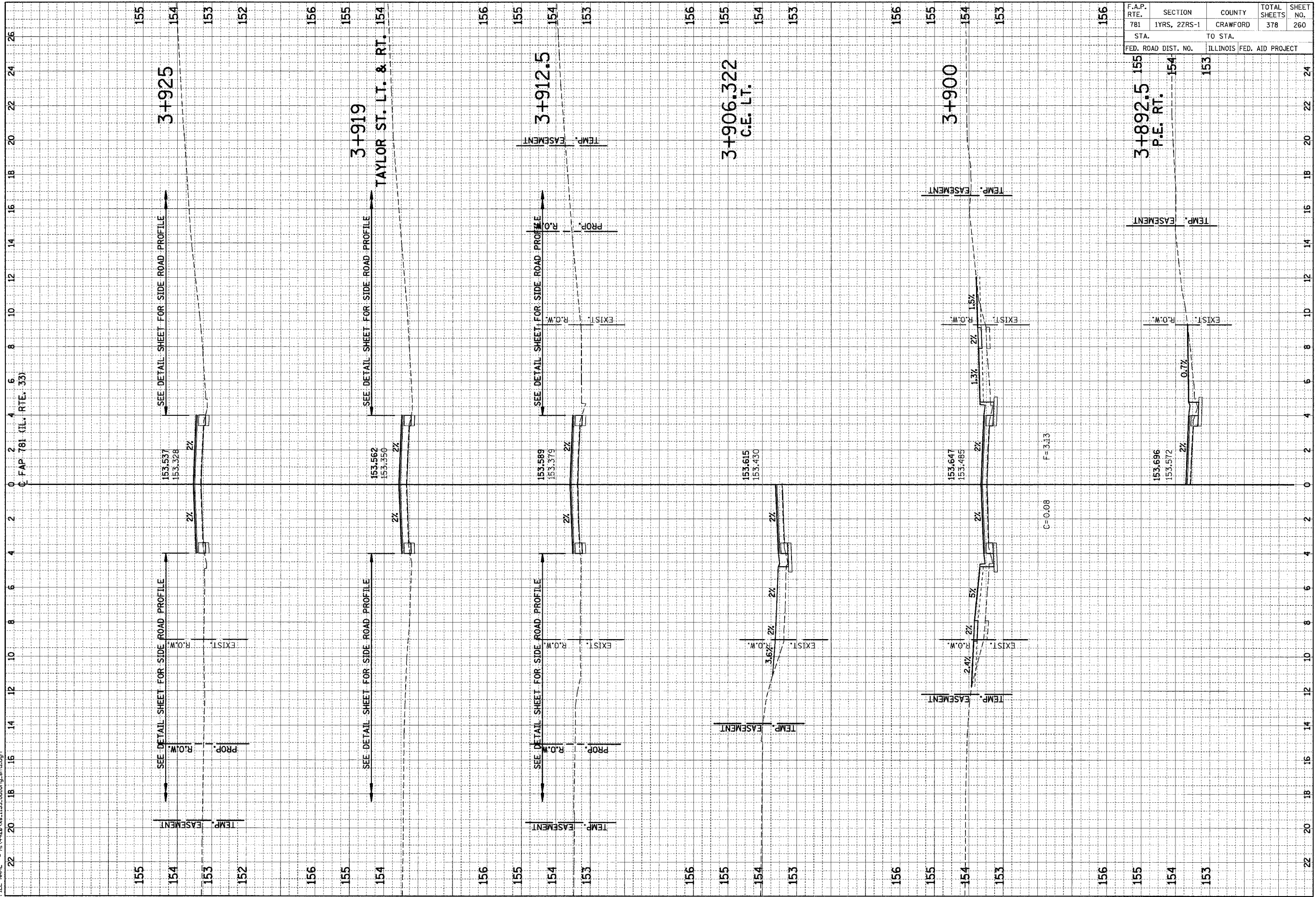


F.A.P. RTE.	SECTION	COUNTY	TOTAL SHEETS	SHEET NO.
781	1YRS, 2ZRS-1	CRAWFORD	378	260
STA.		TO STA.		
FED. ROAD DIST. NO.		ILLINOIS FED. AID PROJECT		

FINAL SURVEY	DATE
REVISIONS	BY
PLOTTED	
TEMPLATE	
NOTE BOOK	
AREAS CHECKED	
NO.	

ORIGINAL SURVEY	DATE
REVISIONS	BY
PLOTTED	
TEMPLATE	
NOTE BOOK	
AREAS CHECKED	
NO.	

PLOT DATE = 3/20/2008  
 FILE NAME = H:\4428\133-oblong-ahd.dgn



HMG JOB NO. 4420

F.A.P. RTE.	SECTION	COUNTY	TOTAL SHEETS	SHEET NO.
781	1YRS, 2ZRS-1	CRAWFORD	378	261
STA.	TO STA.			
FED. ROAD DIST. NO.	ILLINOIS FED. AID PROJECT			

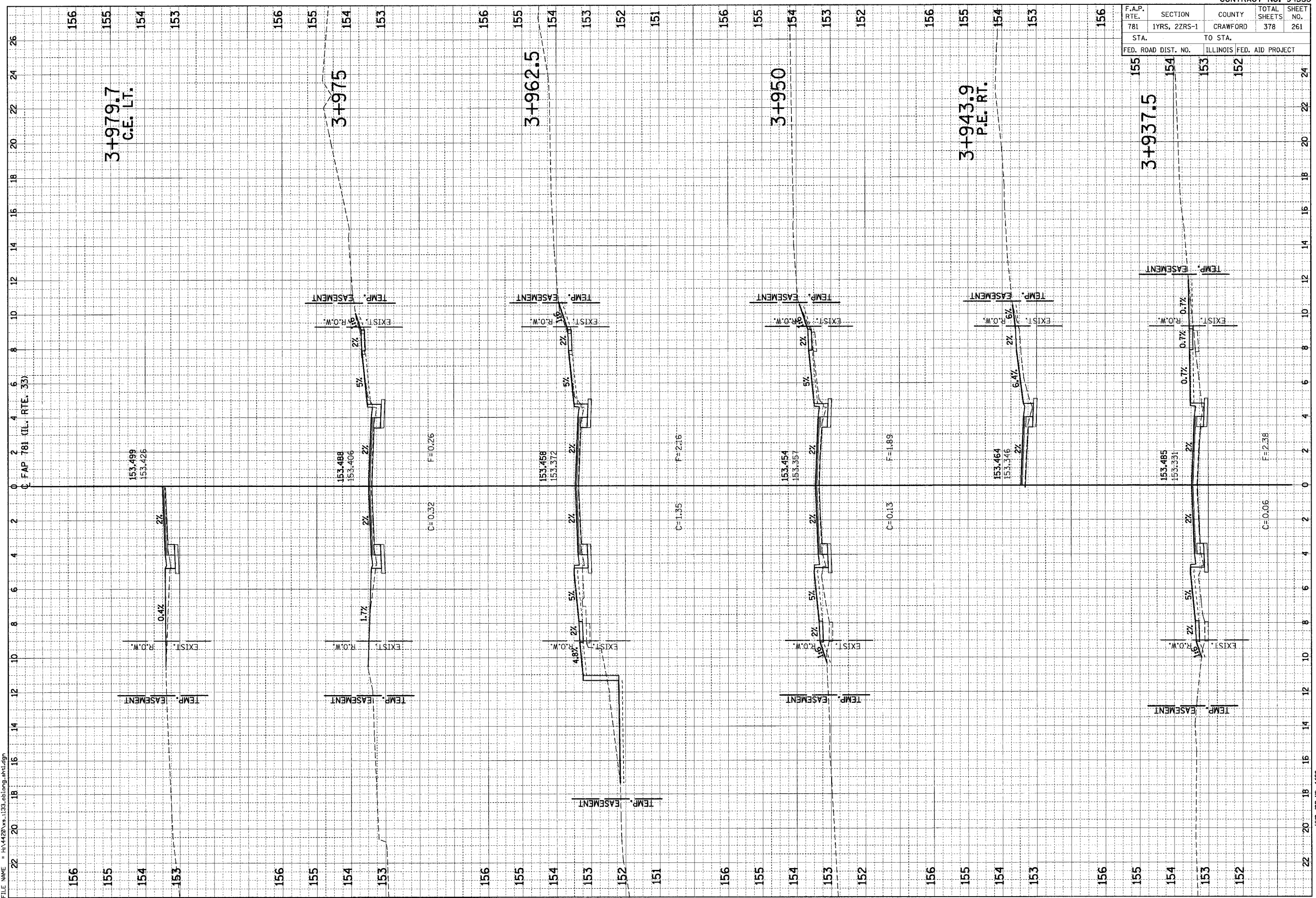
FINAL SURVEY NOTE BOOK AREAS CHECKED

BY: \_\_\_\_\_ DATE: \_\_\_\_\_

ORIGINAL SURVEY NOTE BOOK AREAS CHECKED

BY: \_\_\_\_\_ DATE: \_\_\_\_\_

PLOT DATE = 3/20/2008  
 FILE NAME = H:\4420\va.1133.tbl\p10.dwg

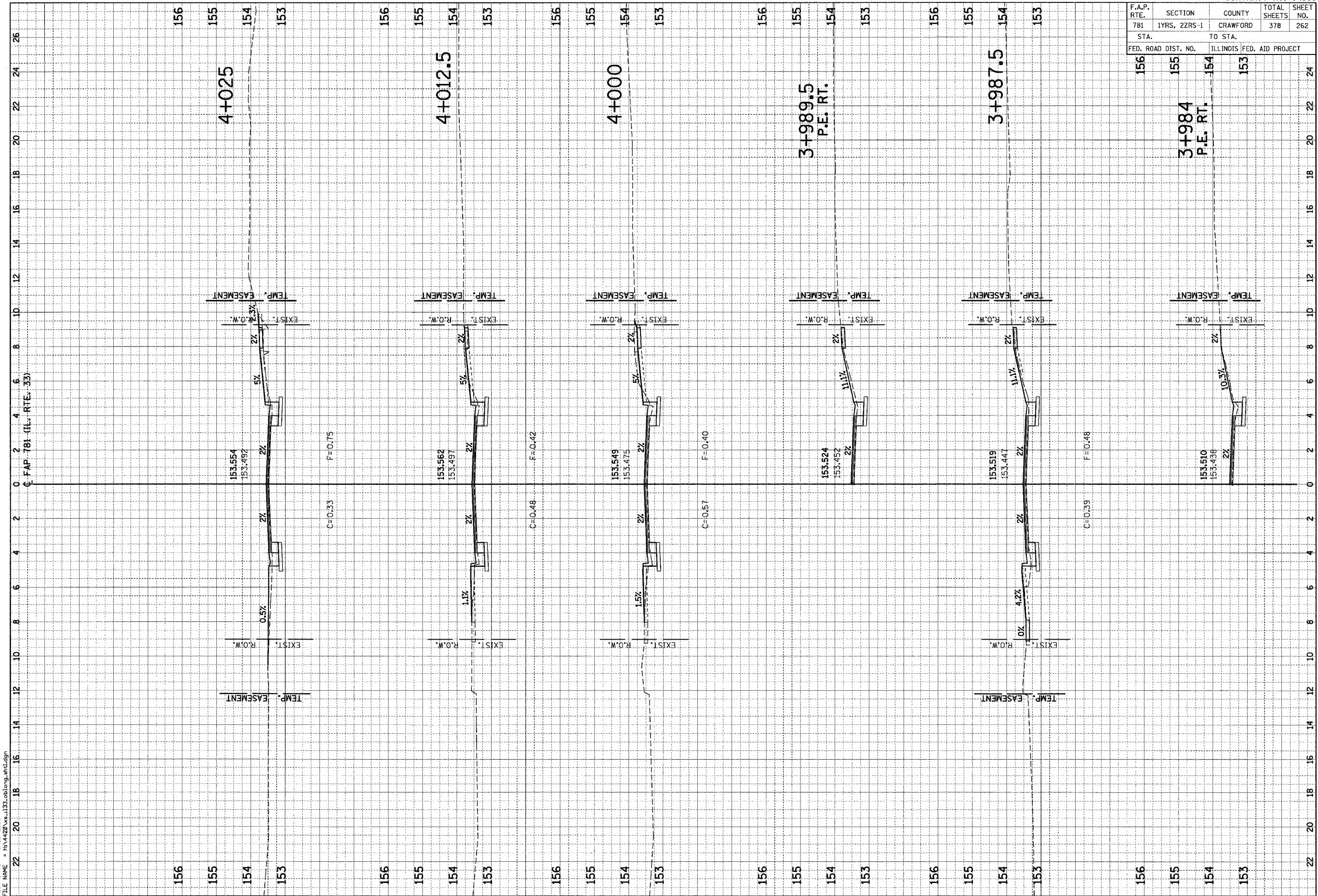


F.A.P. RTE.	SECTION	COUNTY	TOTAL SHEETS	SHEET NO.
781	1YRS, 2ZRS-1	CRAWFORD	378	262
STA.		TO STA.		
FED. ROAD DIST. NO.		ILLINOIS FED. AID PROJECT		
156	155	154	153	

FINAL SURVEY	REVISIONS	BY	DATE
NOTE BOOK	PLOTTED		
AREAS	TEMPERATURE		
CHECKED	AREAS		

ORIGINAL SURVEY	REVISIONS	BY	DATE
NOTE BOOK	PLOTTED		
AREAS	TEMPERATURE		
CHECKED	AREAS		

PLOT DATE = 3/20/2008  
 FILE NAME = H:\4420\4420\133-oblong-ahd.dgn



HMG JOB NO. 4420

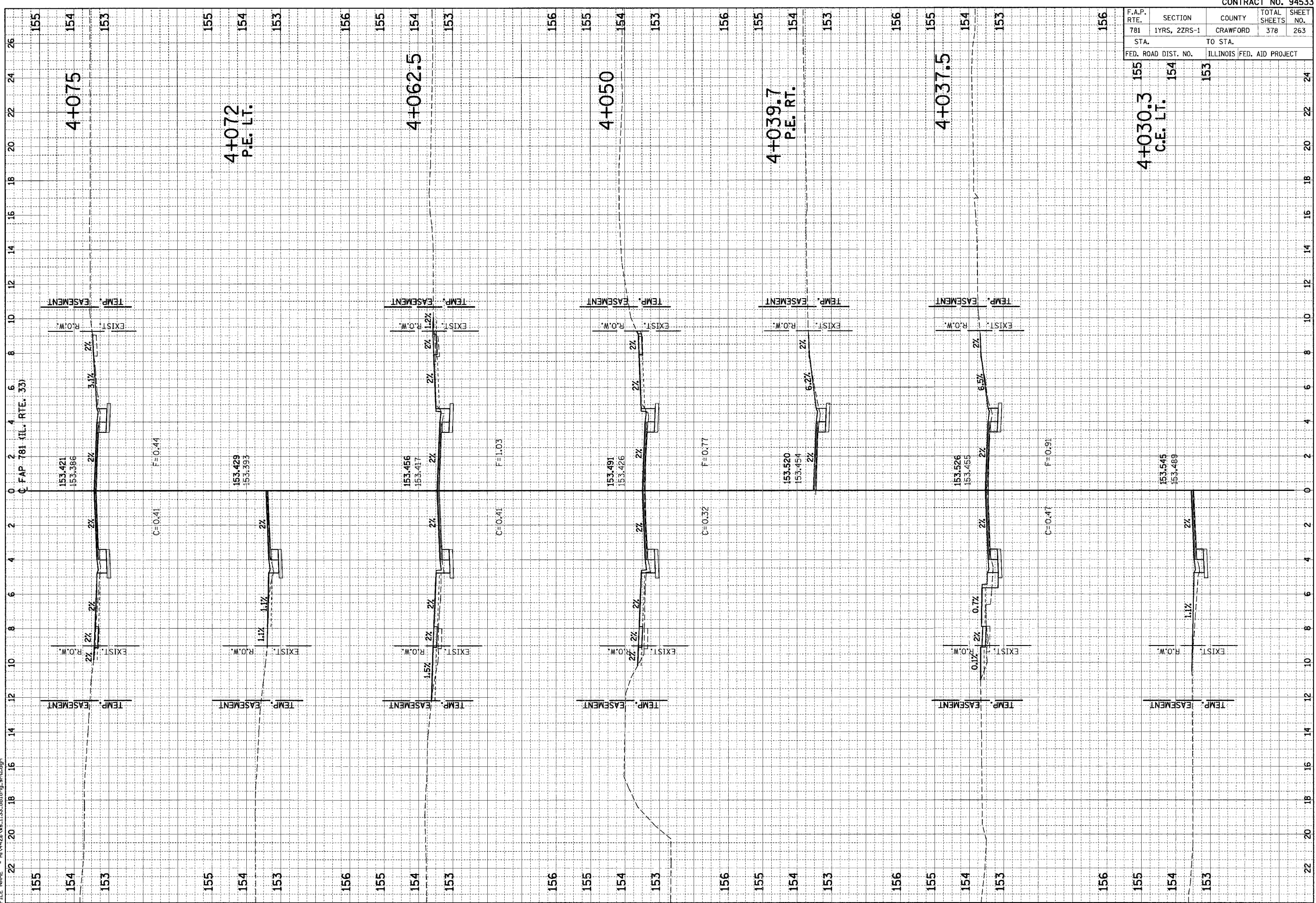


F.A.P. RTE.	SECTION	COUNTY	TOTAL SHEETS	SHEET NO.
781	1YRS, 2ZRS-1	CRAWFORD	378	263
STA.		TO STA.		
FED. ROAD DIST. NO.		ILLINOIS FED. AID PROJECT		

FINAL SURVEY NOTE BOOK NO. \_\_\_\_\_  
 BY \_\_\_\_\_ DATE \_\_\_\_\_  
 REVISIONS: \_\_\_\_\_  
 PLOTTED \_\_\_\_\_  
 TEMPLATE \_\_\_\_\_  
 AREAS CHECKED \_\_\_\_\_

ORIGINAL SURVEY NOTE BOOK NO. \_\_\_\_\_  
 BY \_\_\_\_\_ DATE \_\_\_\_\_  
 REVISIONS: \_\_\_\_\_  
 PLOTTED \_\_\_\_\_  
 TEMPLATE \_\_\_\_\_  
 AREAS CHECKED \_\_\_\_\_

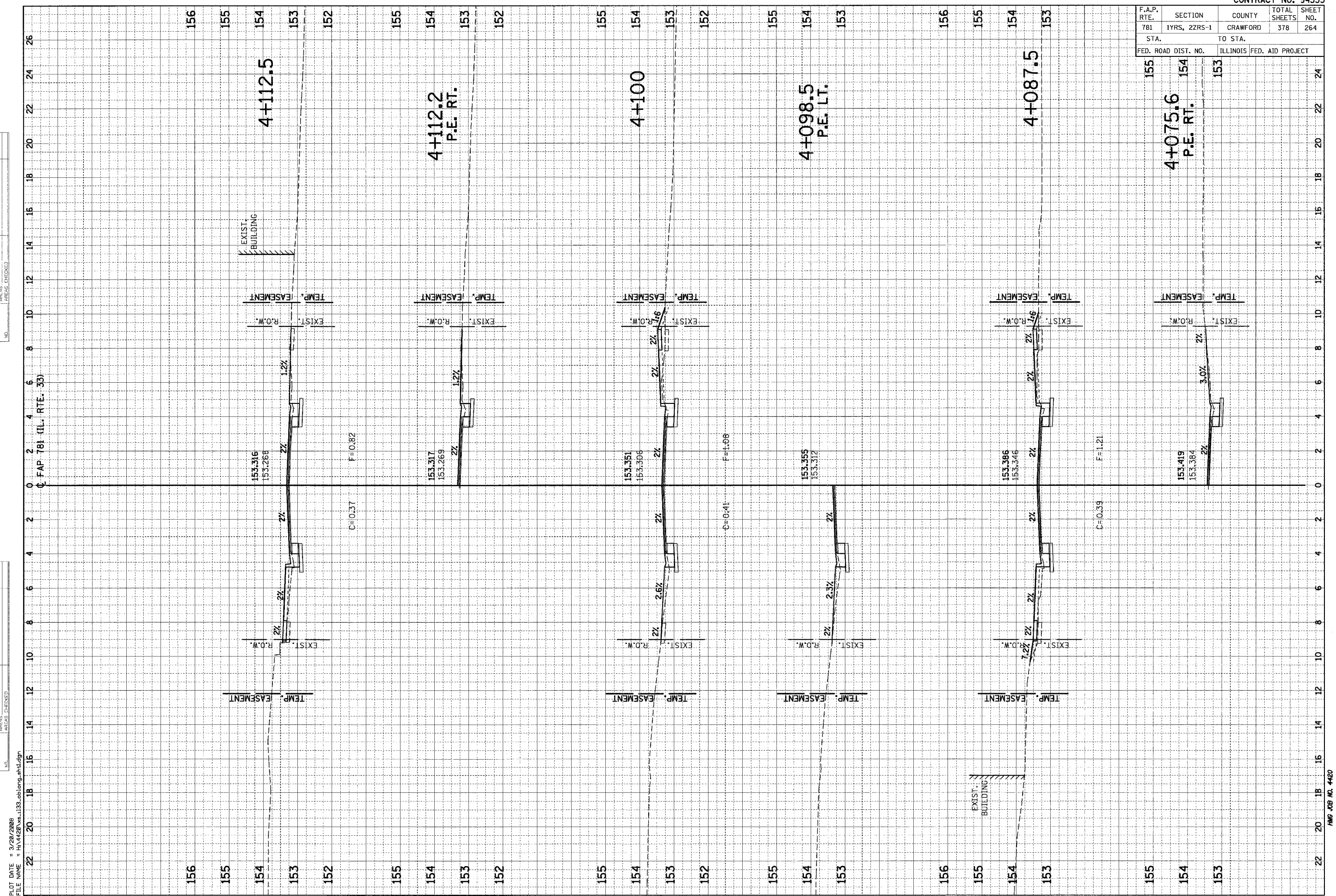
PLOT DATE = 3/28/2008  
 FILE NAME = H:\1422\1422\133\_oblong\_ahd.dgn



F.A.P. RTE.	SECTION	COUNTY	TOTAL SHEETS	SHEET NO.
781	1YRS, 2ZRS-1	CRAWFORD	378	264
STA.		TO STA.		
FED. ROAD DIST. NO.	ILLINOIS	FED. AID PROJECT		

FINAL SURVEY  
 SURVEYED BY: \_\_\_\_\_  
 DATE: \_\_\_\_\_  
 NOTE BOOK NO.: \_\_\_\_\_  
 AREAS CHECKED: \_\_\_\_\_

ORIGINAL SURVEY  
 SURVEYED BY: \_\_\_\_\_  
 DATE: \_\_\_\_\_  
 NOTE BOOK NO.: \_\_\_\_\_  
 AREAS CHECKED: \_\_\_\_\_



PLOT DATE = 3/20/2008  
 FILE NAME = H:\4420\4420\_133.tbl\eng\_4420.dgn

HMG JOB NO. 4420

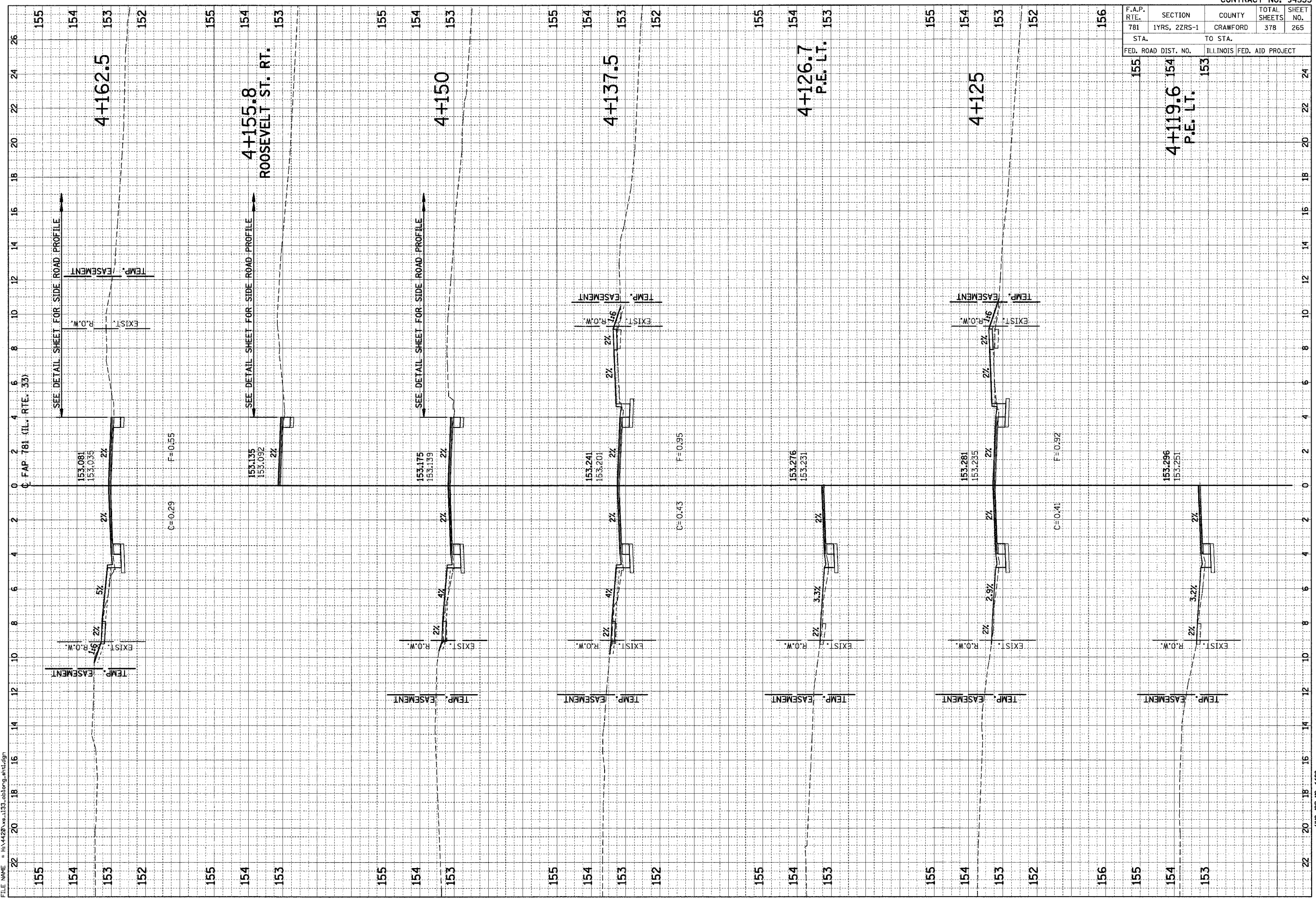


F.A.P. RTE.	SECTION	COUNTY	TOTAL SHEETS	SHEET NO.
781	1YRS, 2ZRS-1	CRAWFORD	378	265
STA.		TO STA.		
FED. ROAD DIST. NO.		ILLINOIS FED. AID PROJECT		

FINAL SURVEY	BY	DATE
NOTED		
REVISIONS		
NO.		

ORIGINAL SURVEY	BY	DATE
NOTED		
REVISIONS		
NO.		

PLOT DATE = 3/20/2009  
 FILE NAME = H:\4420\4420\_1133\_cablong.mxd

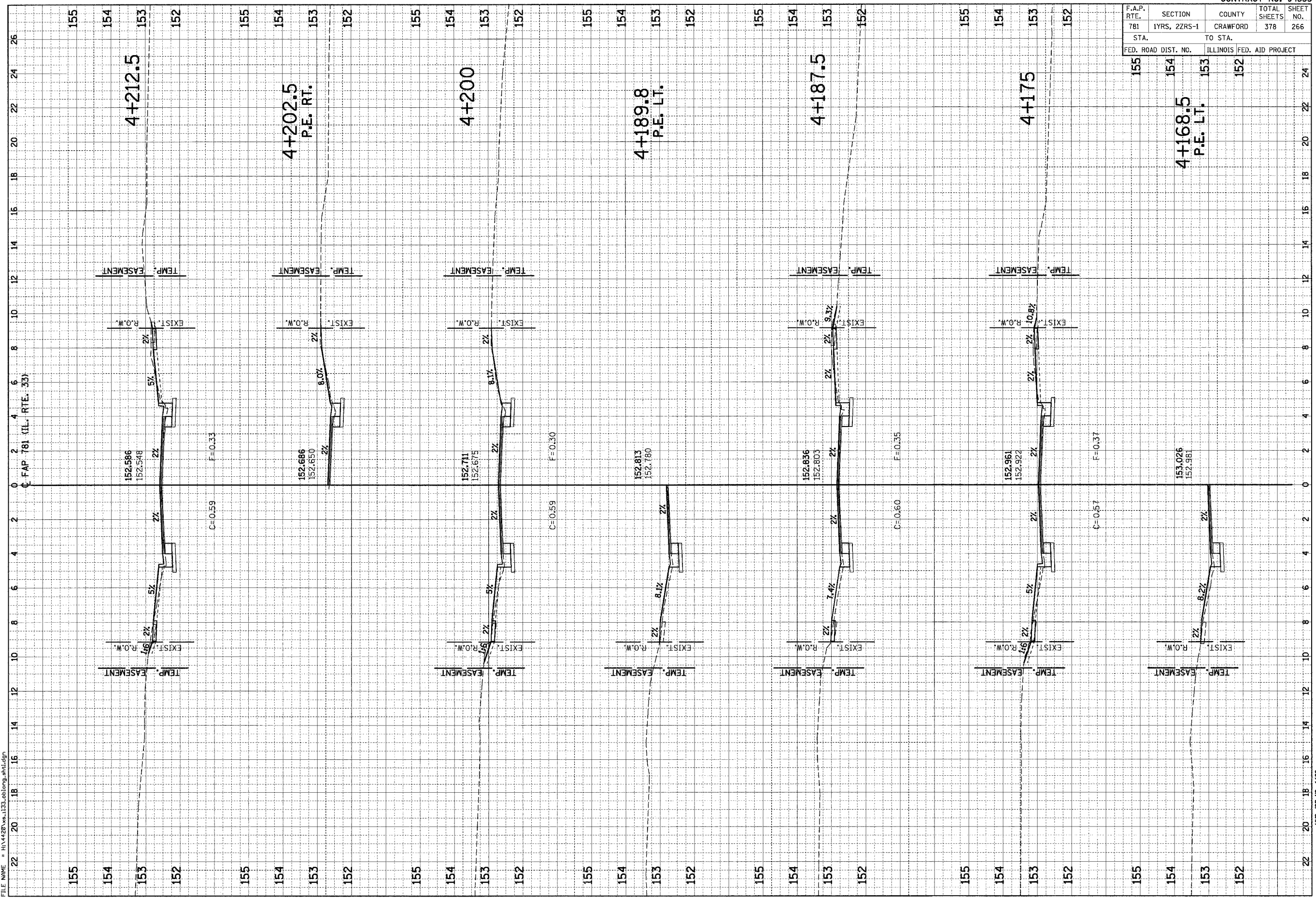


F.A.P. RTE.	SECTION	COUNTY	TOTAL SHEETS	SHEET NO.
781	1YRS, 2ZRS-1	CRAWFORD	378	266
STA.		TO STA.		
155	154	153	152	24
FED. ROAD DIST. NO.		ILLINOIS FED. AID PROJECT		

FINAL SURVEY  
 SURVEYED BY: \_\_\_\_\_ DATE: \_\_\_\_\_  
 CHECKED BY: \_\_\_\_\_  
 NOTE BOOK NO.: \_\_\_\_\_  
 AREAS CHECKED: \_\_\_\_\_

ORIGINAL SURVEY  
 SURVEYED BY: \_\_\_\_\_ DATE: \_\_\_\_\_  
 CHECKED BY: \_\_\_\_\_  
 NOTE BOOK NO.: \_\_\_\_\_  
 AREAS CHECKED: \_\_\_\_\_

PLOT DATE = 3/28/2008  
 FILE NAME = HA1420\1133.tblong\_ahldgn



HMG JOB NO. 4420

F.A.P. RTE.	SECTION	COUNTY	TOTAL SHEETS	SHEET NO.
781	1YRS, 2ZRS-1	CRAWFORD	378	267
STA.		TO STA.		
FED. ROAD DIST. NO.		ILLINOIS FED. AID PROJECT		

FINAL SURVEY	REVISIONS	BY	DATE
NOTE BOOK	PIOTTED		
	TEMPLATE		
	AREAS		
	CHECKED		

ORIGINAL SURVEY	REVISIONS	BY	DATE
NOTE BOOK	PIOTTED		
	TEMPLATE		
	AREAS		
	CHECKED		

PLOT DATE = 3/20/2008  
 FILE NAME = H:\4428\va.133.ob.10rg.ah1.dgn





F.A.P. RTE.	SECTION	COUNTY	TOTAL SHEETS	SHEET NO.
781	1YRS, 2ZRS-1	CRAWFORD	378	268
STA.		TO STA.		
154		151		
ILLINOIS FED. AID PROJECT				

FINAL SURVEY	BY	DATE
NOTE BOOK		
AREAS CHECKED		

ORIGINAL SURVEY	BY	DATE
NOTE BOOK		
AREAS CHECKED		

PLOT DATE = 3/20/2008  
 FILE NAME = H:\1420\ss.113a.tblong.mtdgn

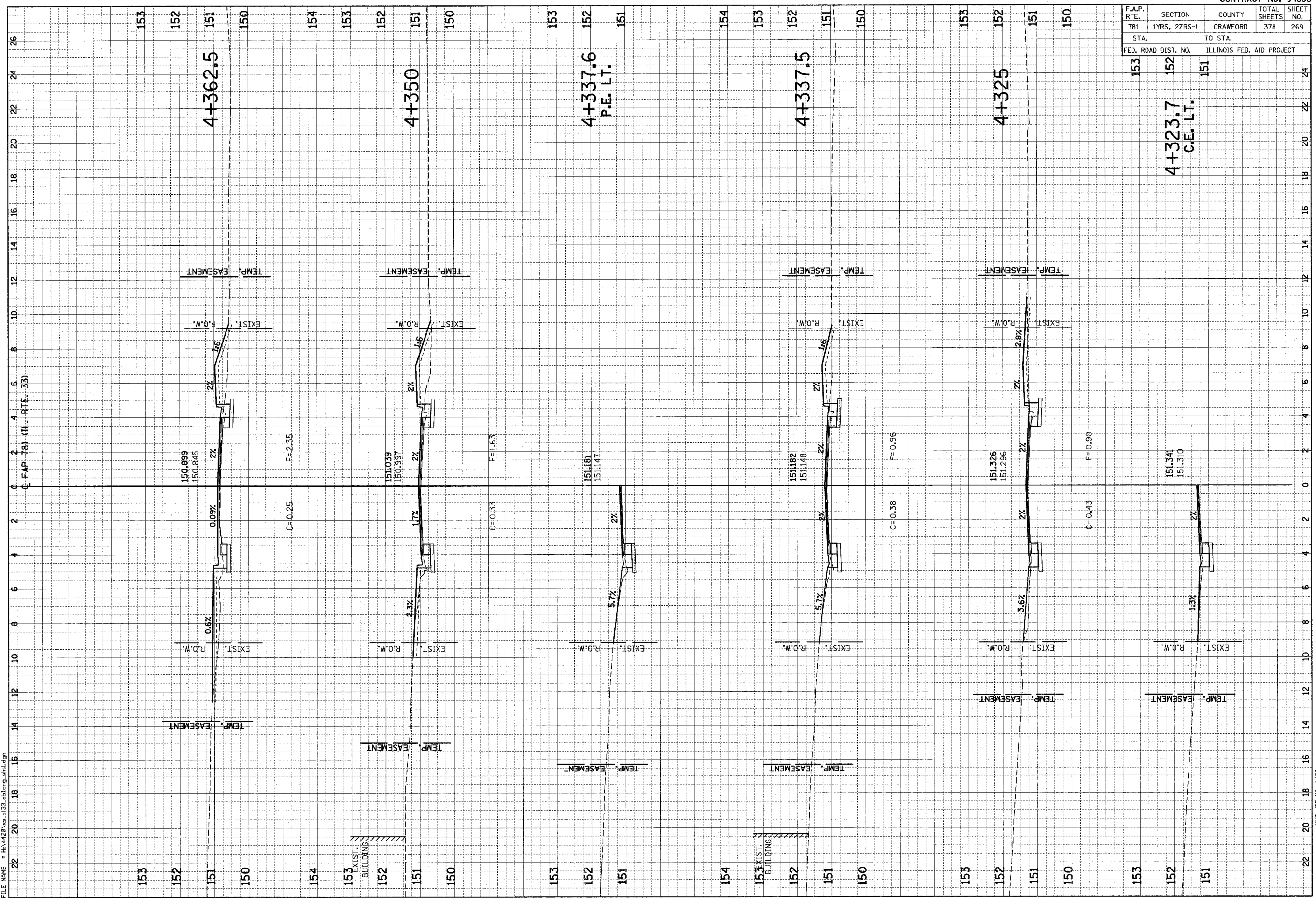


F.A.P. RTE.	SECTION	COUNTY	TOTAL SHEETS	SHEET NO.
781	1YRS, 2ZRS-1	CRAWFORD	378	269
STA.		TO STA.		
153		151		
FED. ROAD DIST. NO.	ILLINOIS FED. AID PROJECT			

FINAL SURVEY	BY	DATE
NOTE BOOK		
AREAS CHECKED		

ORIGINAL SURVEY	BY	DATE
NOTE BOOK		
AREAS CHECKED		

PLOT DATE = 3/20/2008  
 FILE NAME = H:\4420\1133\_1133.tbl\eng\_ahlden



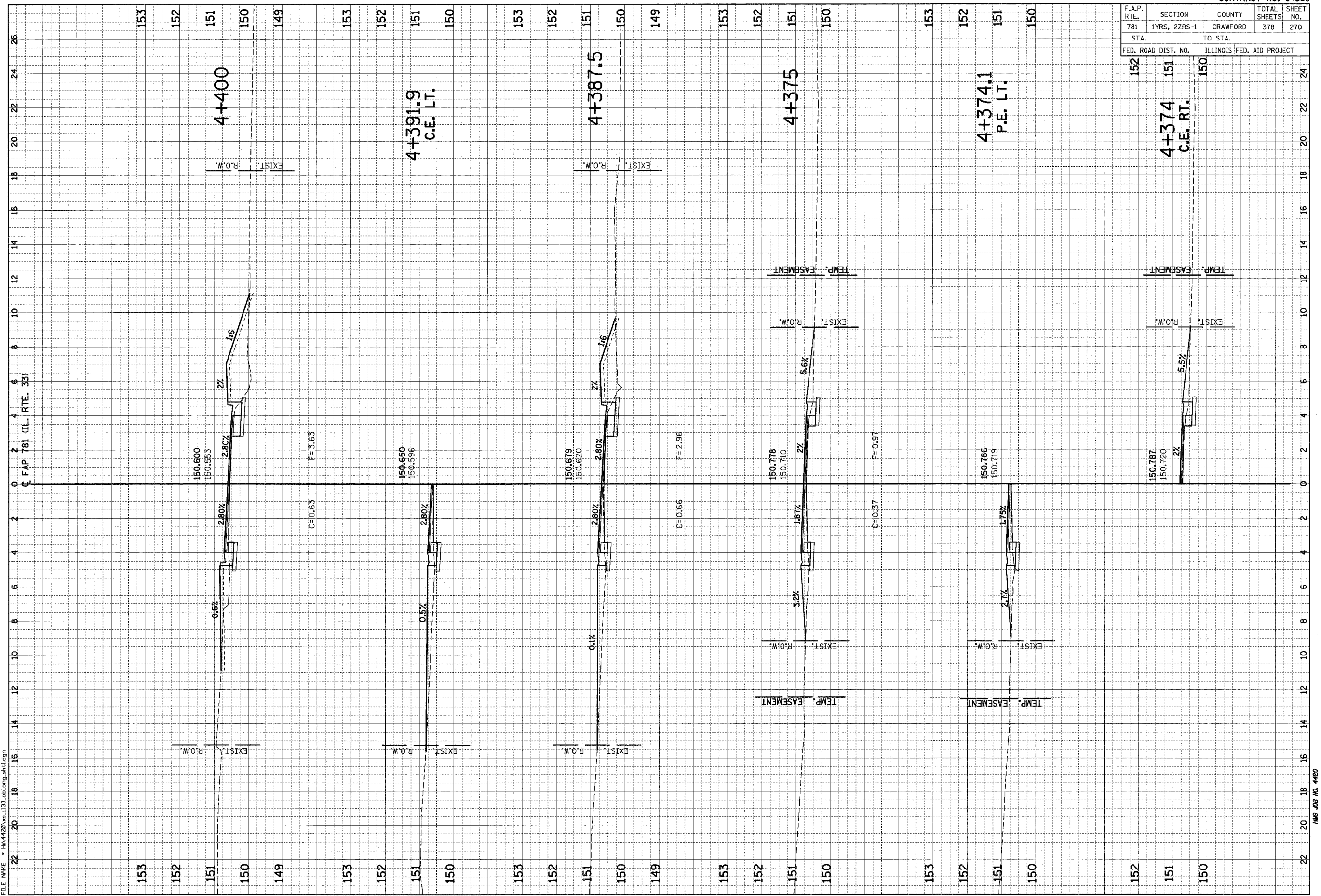


F.A.P. RTE.	SECTION	COUNTY	TOTAL SHEETS	SHEET NO.
781	1YRS, 2ZRS-1	CRAWFORD	378	270
STA.		TO STA.		
152		151		
FED. ROAD DIST. NO.		ILLINOIS FED. AID PROJECT		

FINAL SURVEY BY DATE  
 SURVEYED BY  
 PLOTTED BY  
 NOTE BOOK NO.  
 AREAS CHECKED

ORIGINAL SURVEY BY DATE  
 SURVEYED BY  
 PLOTTED BY  
 NOTE BOOK NO.  
 AREAS CHECKED

PLOT DATE = 3/20/2008  
 FILE NAME = H:\1422\1422.dwg



HMG JOB NO. 4420

F.A.P. RTE.	SECTION	COUNTY	TOTAL SHEETS	SHEET NO.
781	1YRS, 2ZRS-1	CRAWFORD	378	271
STA.		TO STA.		
FED. ROAD DIST. NO.	ILLINOIS	FED. AID PROJECT		

FINAL SURVEYED SURVEYED SURVEYED  
 NOTE BOOK NO. DATE  
 AREAS CHECKED

ORIGINAL SURVEYED SURVEYED SURVEYED  
 NOTE BOOK NO. DATE  
 AREAS CHECKED

PILOT DATE = 3/29/2008  
 FILE NAME = H4420vs.1133.tblong.sthldg



HMG JOB NO. 4420

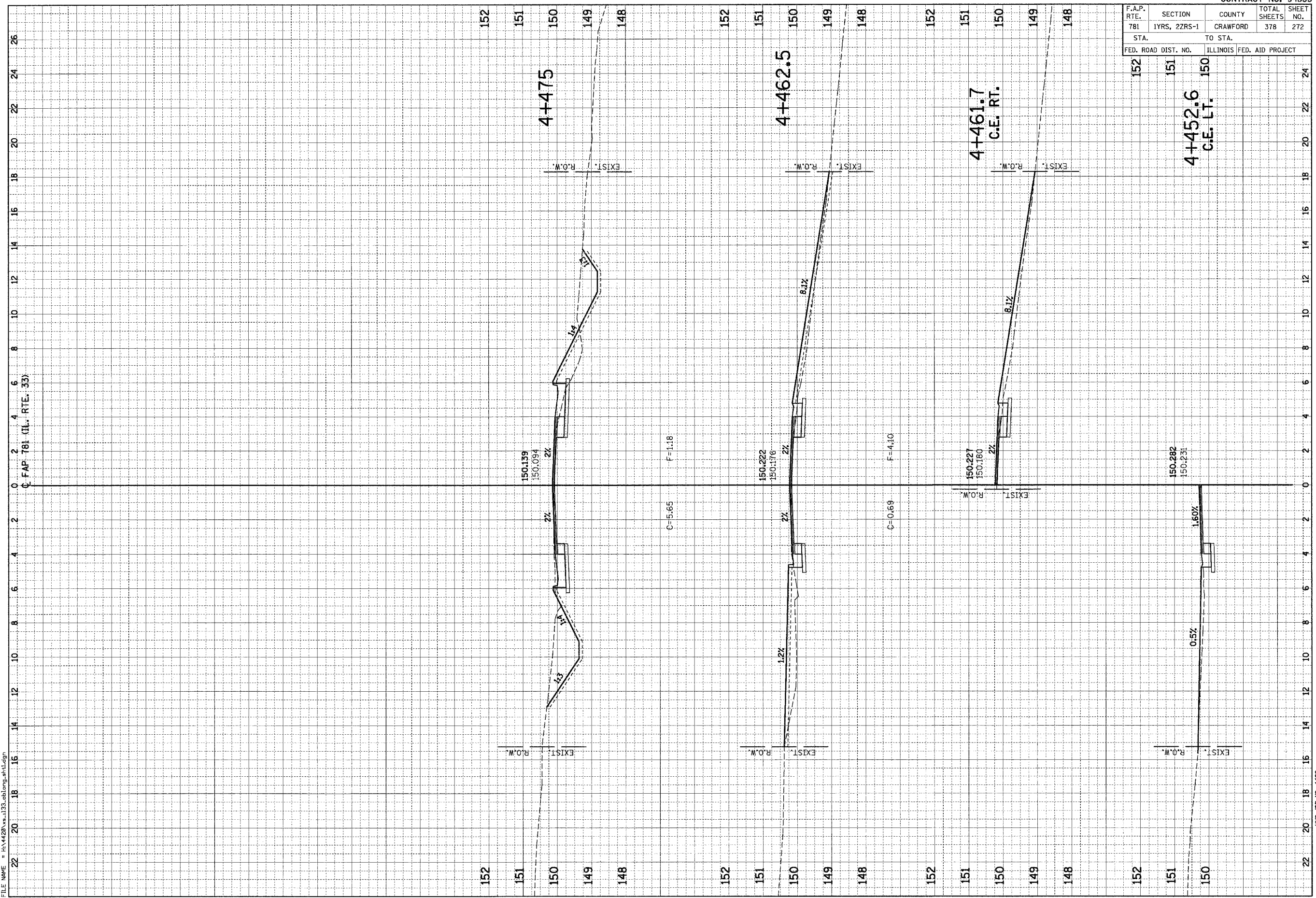
F.A.P. RTE.	SECTION	COUNTY	TOTAL SHEETS	SHEET NO.
781	1YRS, 2ZRS-1	CRAWFORD	378	272
STA. TO STA.		ILLINOIS FED. AID PROJECT		
152	151	150	149	148

FINAL SURVEY	DATE
NOTE BOOK	BY
AREAS CHECKED	

ORIGINAL SURVEY	DATE
NOTE BOOK	BY
AREAS CHECKED	

Q FAP 781 (IL. RTE. 33)

PLOT DATE = 9/28/2008  
 FILE NAME = H:\4420\1133.tbleng.shdlen



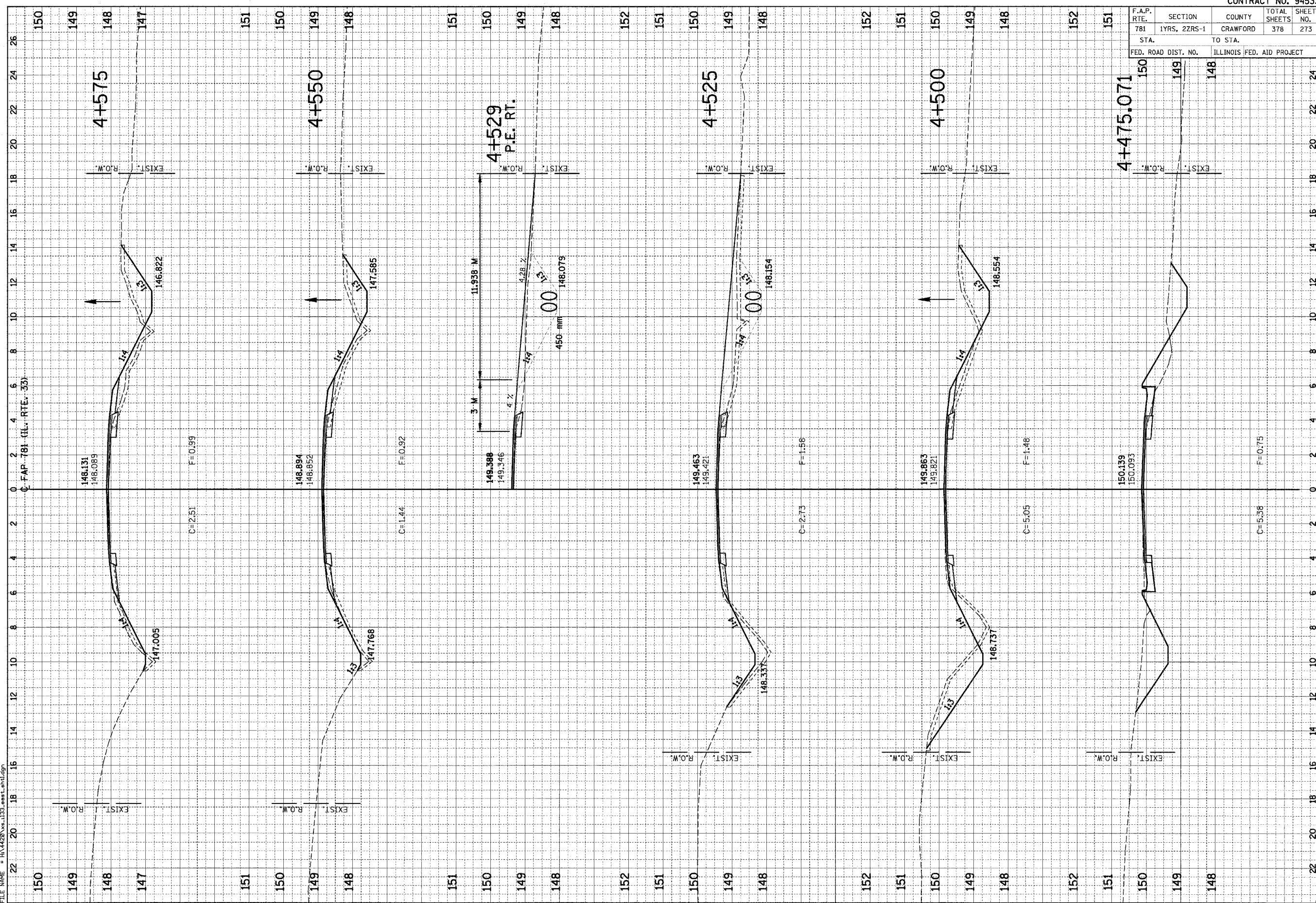


F.A.P. RTE.	SECTION	COUNTY	TOTAL SHEETS	SHEET NO.
781	1YRS, 2ZRS-1	CRAWFORD	378	273
STA.		TO STA.		
FED. ROAD DIST. NO.		ILLINOIS FED. AID PROJECT		

ORIGINAL SURVEY	BY	DATE
SURVEYED		
NOTE BOOK		
TEMPLATE		
AREAS		
CHECKED		

FINAL SURVEY	BY	DATE
SURVEYED		
NOTE BOOK		
TEMPLATE		
AREAS		
CHECKED		

PLOT DATE = 3/20/2008  
 FILE NAME = H:\4420\4420\133 east.tbl.dgn



HMG JOB NO. 4420



F.A.P. RTE.	SECTION	COUNTY	TOTAL SHEETS	SHEET NO.
781	1YRS, 2ZRS-1	CRAWFORD	378	274
STA.		TO STA.		
FED. ROAD DIST. NO.		ILLINOIS FED. AID PROJECT		

149 148 147

4+583.5  
P.E. LT.

149 148 147

149 148 147

149 148 147

149 148 147

149 148 147

149 148 147

149 148 147

149 148 147

149 148 147

149 148 147

149 148 147

149 148 147

149 148 147

149 148 147

149 148 147

149 148 147

149 148 147

149 148 147

149 148 147

149 148 147

149 148 147

149 148 147

149 148 147

149 148 147

149 148 147

149 148 147

149 148 147

149 148 147

149 148 147

149 148 147

149 148 147

149 148 147

149 148 147

149 148 147

149 148 147

149 148 147

149 148 147

149 148 147

149 148 147

149 148 147

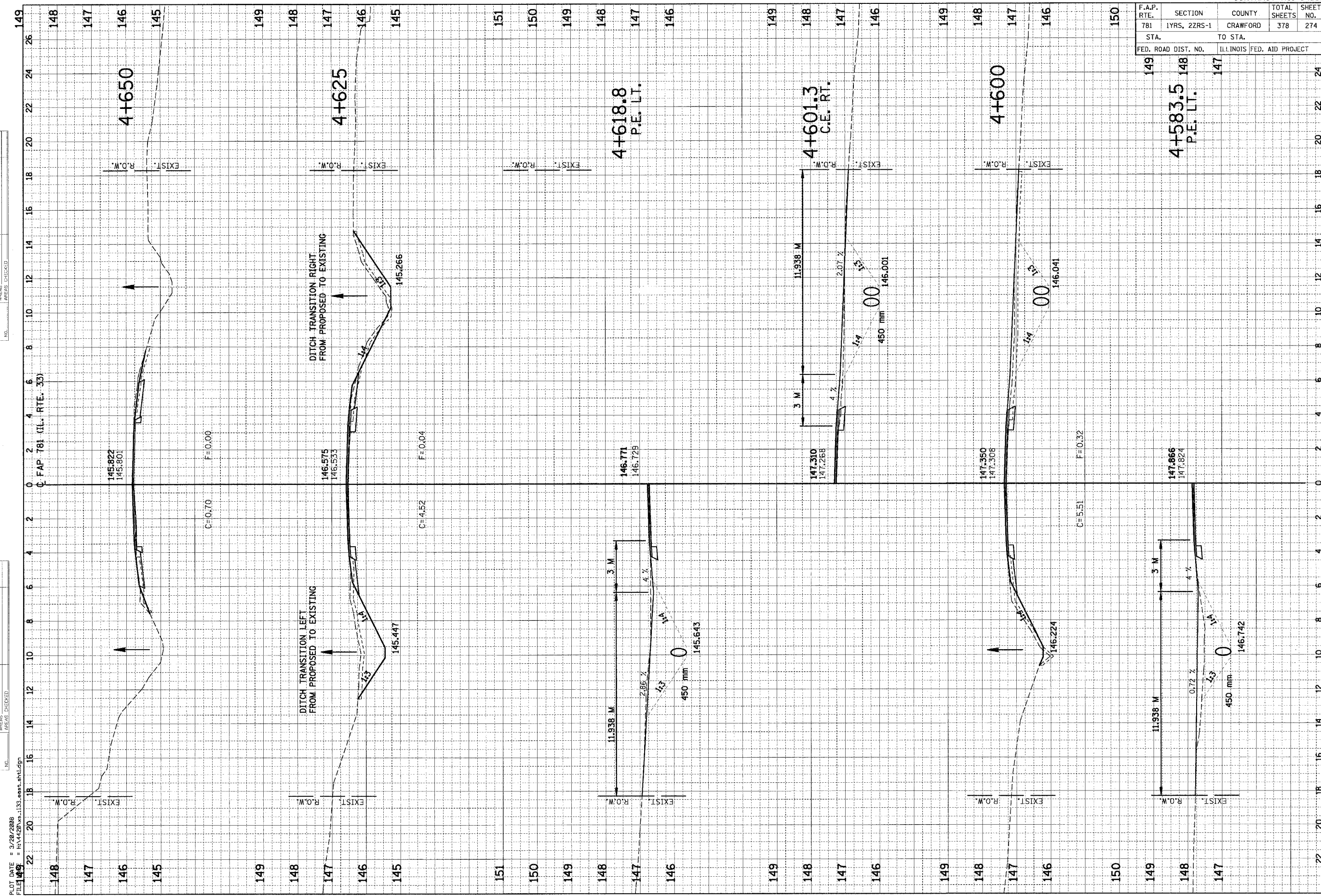
149 148 147

149 148 147

149 148 147

BY: \_\_\_\_\_ DATE: \_\_\_\_\_  
 SURVEYED \_\_\_\_\_  
 CHECKED \_\_\_\_\_  
 DRAWN \_\_\_\_\_  
 IN CHARGE \_\_\_\_\_

BY: \_\_\_\_\_ DATE: \_\_\_\_\_  
 SURVEYED \_\_\_\_\_  
 CHECKED \_\_\_\_\_  
 DRAWN \_\_\_\_\_  
 IN CHARGE \_\_\_\_\_



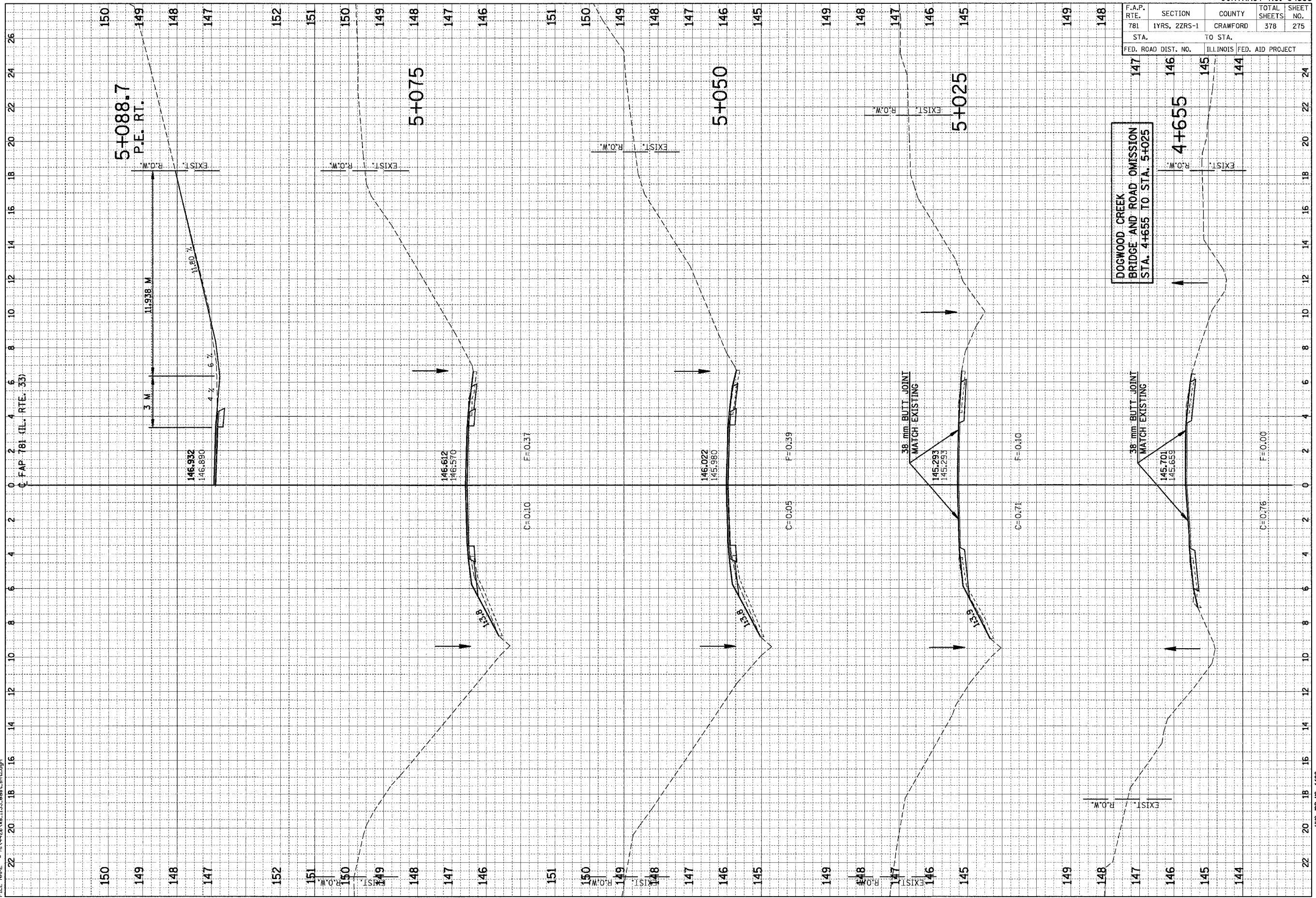
HMG JOB NO. 4420

F.A.P. RTE.	SECTION	COUNTY	TOTAL SHEETS	SHEET NO.
781	1YRS, 2ZRS-1	CRAWFORD	378	275
STA. 147		TO STA. 146		
FED. ROAD DIST. NO.		ILLINOIS FED. AID PROJECT		

FINAL SURVEY	DATE
NOTE BOOK	BY
AREAS CHECKED	

ORIGINAL SURVEY	DATE
NOTE BOOK	BY
AREAS CHECKED	

PLOT DATE = 3/28/2008  
 FILE NAME = HA1420.vb.133\_east\_sht.dgn

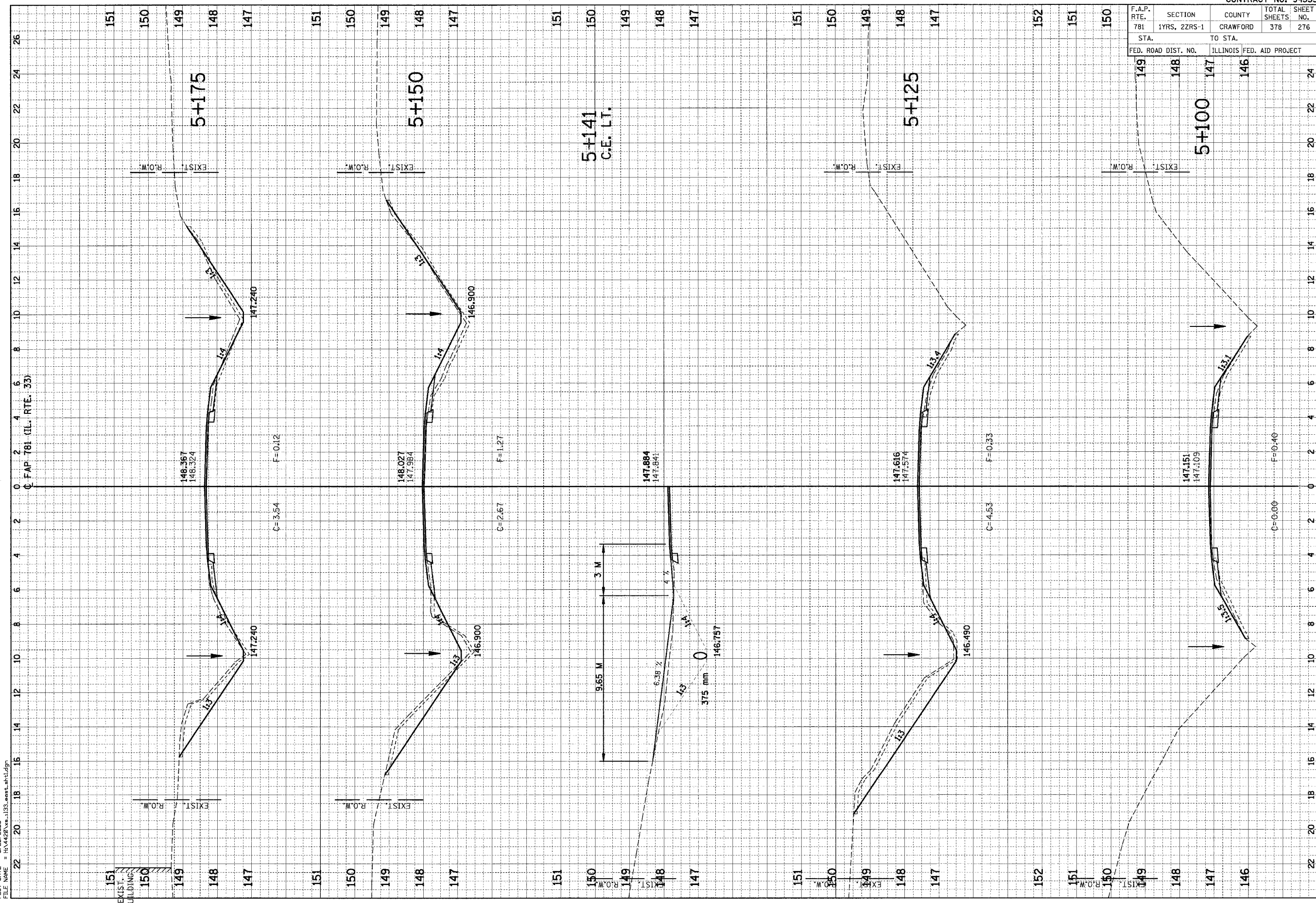


F.A.P. RTE.	SECTION	COUNTY	TOTAL SHEETS	SHEET NO.
781	1YRS, 2ZRS-1	CRAWFORD	378	276
STA.		TO STA.		
FED. ROAD DIST. NO.		ILLINOIS FED. AID PROJECT		

FINAL SURVEY	SURVEYED	BY	DATE
NOTE BOOK NO.	PLOTTED		
	REPLATE		
	AREAS CHECKED		

ORIGINAL SURVEY	SURVEYED	BY	DATE
NOTE BOOK NO.	PLOTTED		
	REPLATE		
	AREAS CHECKED		

PLOT DATE = 3/27/2008  
 FILE NAME = H:\4428\vs\_103\_enst\_ah.dgn



HMG JOB NO. 4460

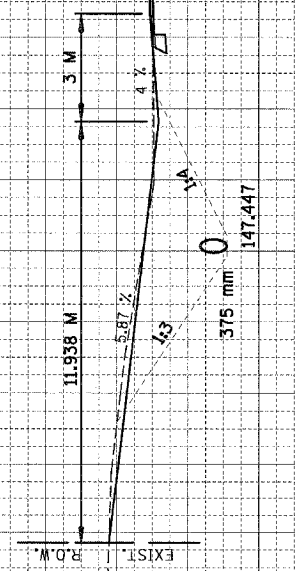
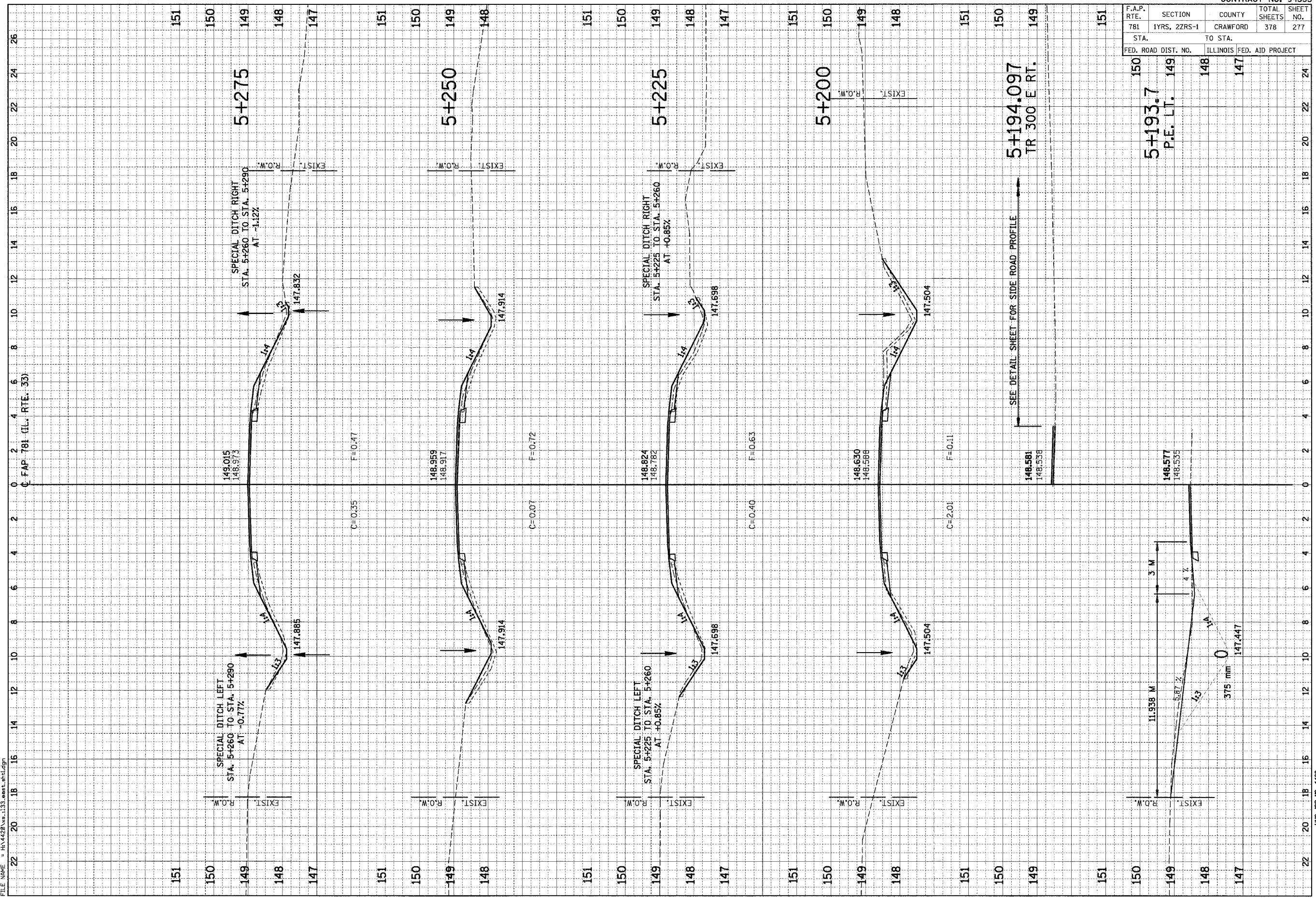


F.A.P. RTE.	SECTION	COUNTY	TOTAL SHEETS	SHEET NO.
781	1YRS, 2ZRS-1	CRAWFORD	378	277
STA. 150 TO STA. 149		ILLINOIS FED. AID PROJECT		
FED. ROAD DIST. NO.				

FINAL SURVEY	BY	DATE
NOTE BOOK		
AREAS		
AREAS CHECKED		

ORIGINAL SURVEY	BY	DATE
NOTE BOOK		
AREAS		
AREAS CHECKED		

PLOT DATE = 3/28/2008  
 FILE NAME = H:\142\142\133\cont\_sht1.dgn



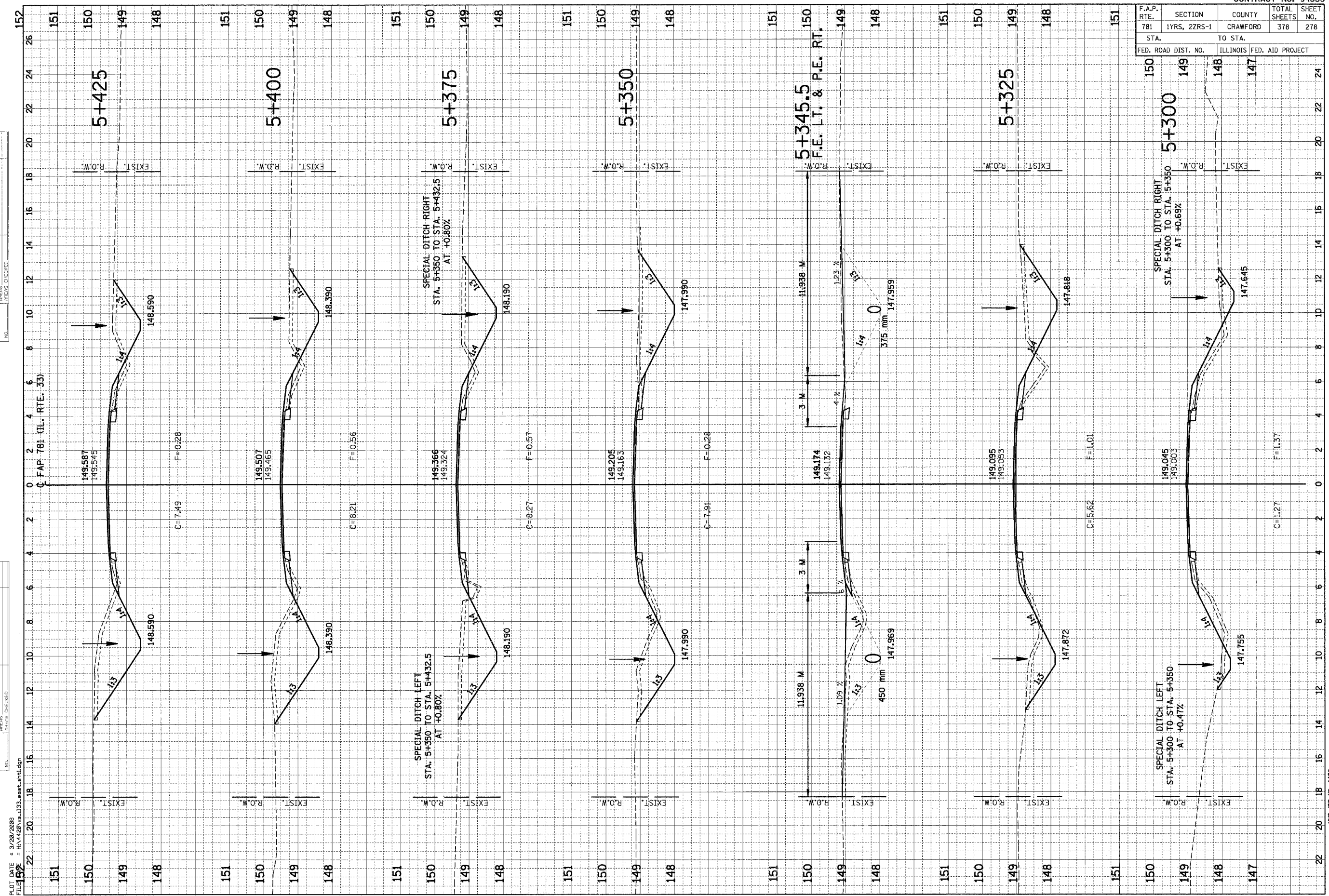
SEE DETAIL SHEET FOR SIDE ROAD PROFILE



F.A.P. RTE.	SECTION	COUNTY	TOTAL SHEETS	SHEET NO.
781	1YRS, 2ZRS-1	CRAWFORD	378	278
STA. 150 TO STA. 147		ILLINOIS FED. AID PROJECT		

FINAL SURVEY  
 SURVEYED BY: \_\_\_\_\_  
 CHECKED BY: \_\_\_\_\_  
 DATE: \_\_\_\_\_

ORIGINAL SURVEY  
 SURVEYED BY: \_\_\_\_\_  
 CHECKED BY: \_\_\_\_\_  
 DATE: \_\_\_\_\_



PLOT DATE = 3/20/2008  
 FILE # = H:\1420\1133\east\_sht1.dgn

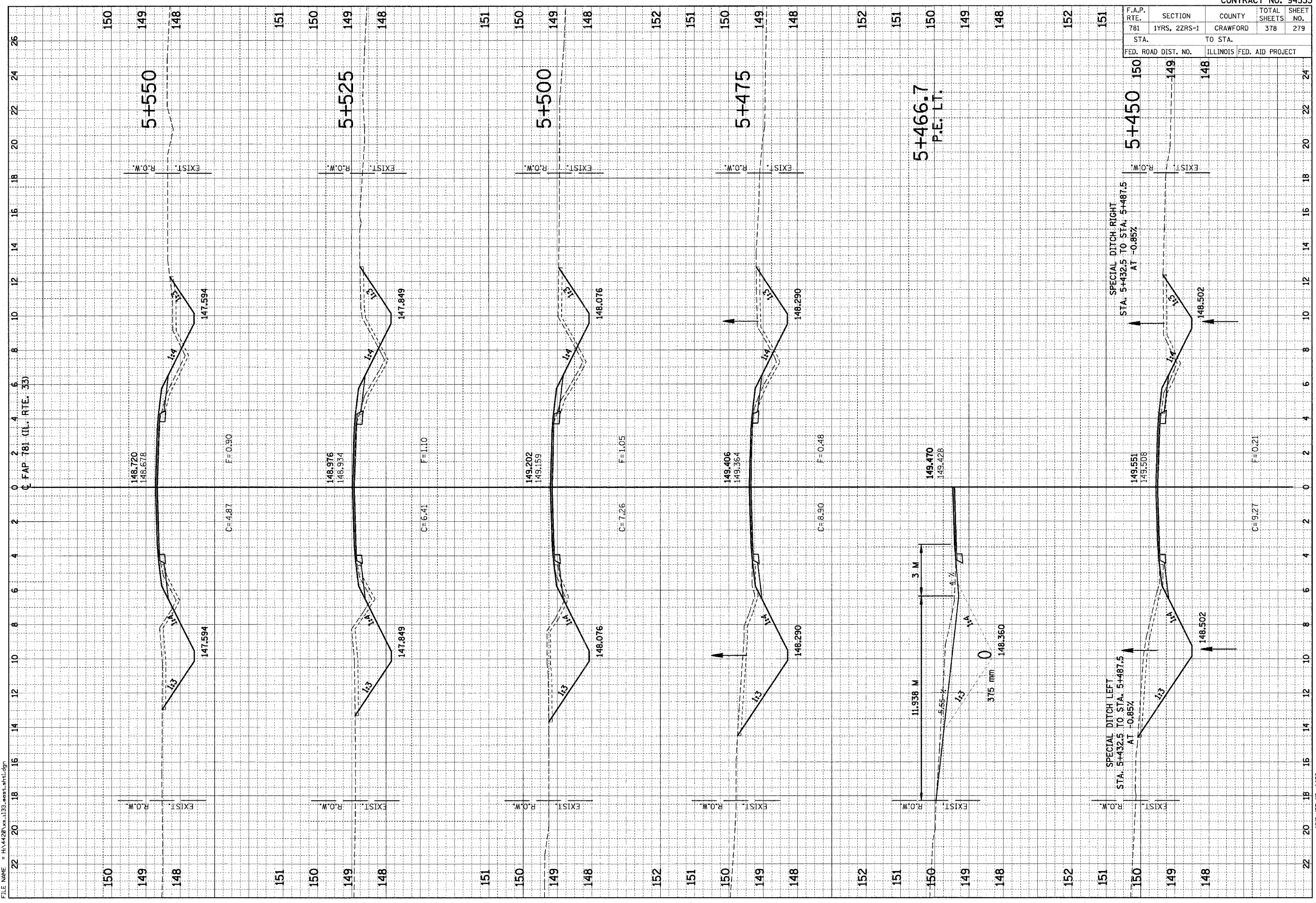
HMG JOB NO. 4420

F.A.P. RTE.	SECTION	COUNTY	TOTAL SHEETS	SHEET NO.
781	1YRS, 2ZRS-1	CRAWFORD	378	279
STA.		TO STA.		
FED. ROAD DIST. NO.		ILLINOIS FED. AID PROJECT		

FINAL SURVEY	DATE
BARRETTED	BY
NOTE BOOK	
AREAS CHECKED	

ORIGINAL SURVEY	DATE
BARRETTED	BY
NOTE BOOK	
AREAS CHECKED	

PLOT DATE = 3/20/2008  
 FILE NAME = H:\4428\44133 east.wht.dgn



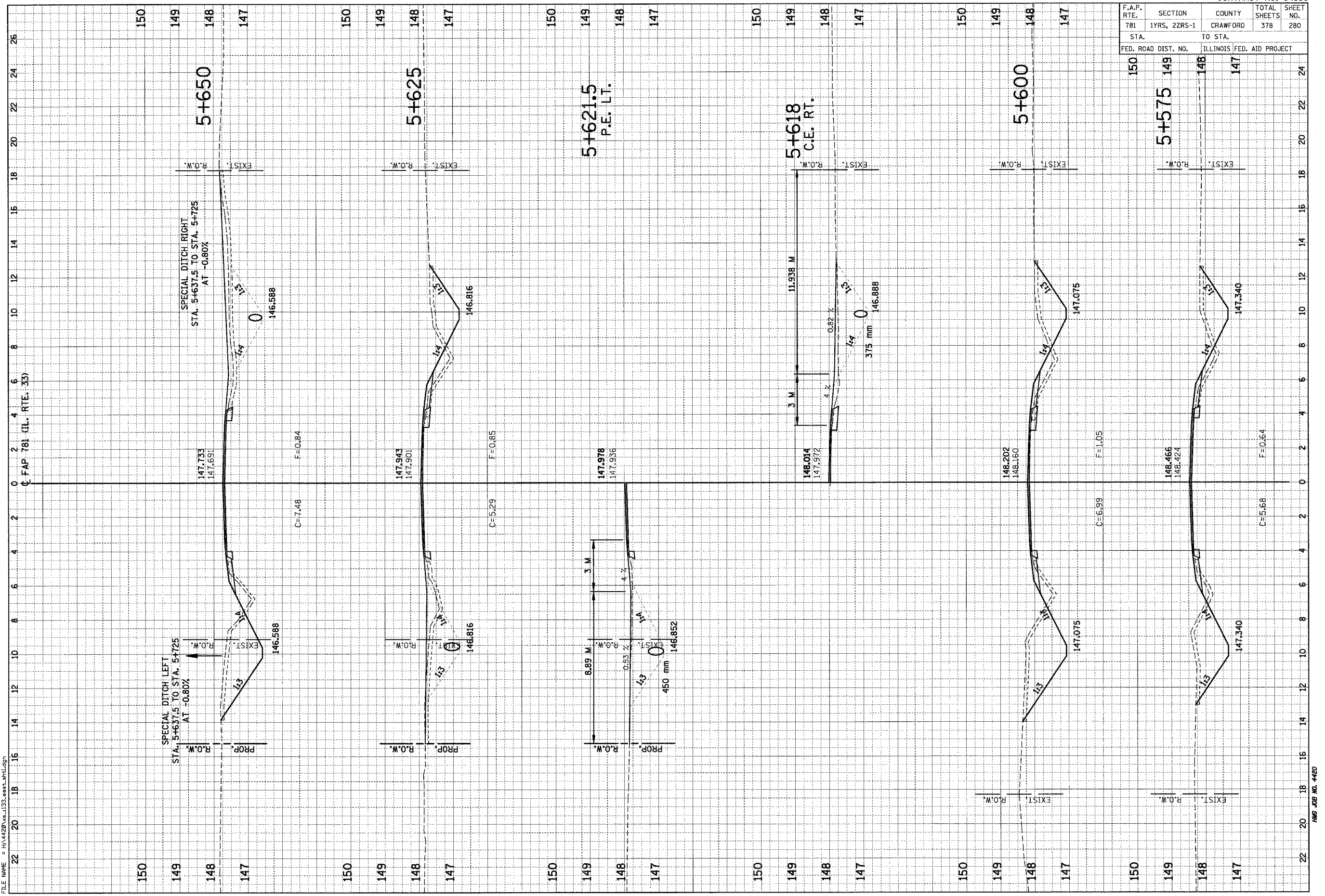
HMG JOB NO. 4420

F.A.P. RTE.	SECTION	COUNTY	TOTAL SHEETS	SHEET NO.
781	1YRS, 2ZRS-1	CRAWFORD	378	280
STA.		TO STA.		
150		147		
FED. ROAD DIST. NO.	ILLINOIS FED. AID PROJECT			
150	149	148	147	24

FINAL SURVEY	BY	DATE
NOTE BOOK		
AREAS CHECKED		
NO.		

ORIGINAL SURVEY	BY	DATE
NOTE BOOK		
AREAS CHECKED		
NO.		

PLOT DATE = 3/20/2008  
 FILE NAME = H:\4420\44133 east.dwg



HMG JOB NO. 4420

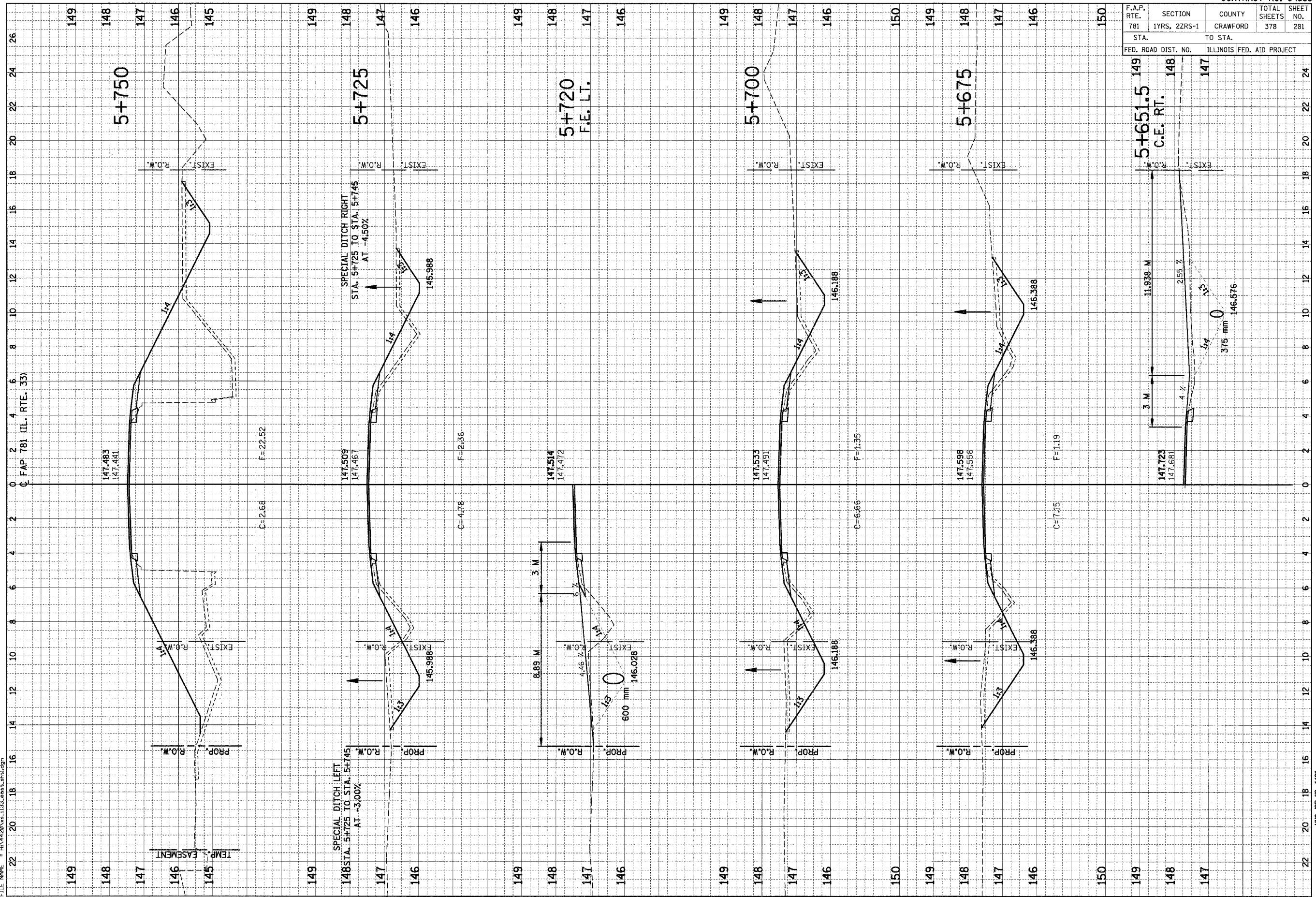


F.A.P. RTE.	SECTION	COUNTY	TOTAL SHEETS	SHEET NO.
781	1YRS, 2ZRS-1	CRAWFORD	378	281
STA.		TO STA.		
FED. ROAD DIST. NO.		ILLINOIS FED. AID PROJECT		

FINAL SURVEY	DATE
BY	
REVISIONS	
NO.	

ORIGINAL SURVEY	DATE
BY	
REVISIONS	
NO.	

PLOT DATE = 3/20/2008  
 FILE NAME = H:\1420\1420\1133\1133.dwg



HMG JOB NO. 4420



F.A.P. RTE.	SECTION	COUNTY	TOTAL SHEETS	SHEET NO.
781	1YRS, 2ZRS-1	CRAWFORD	378	282
STA. 148		TO STA. 146		
FED. ROAD DIST. NO.		ILLINOIS FED. AID PROJECT		

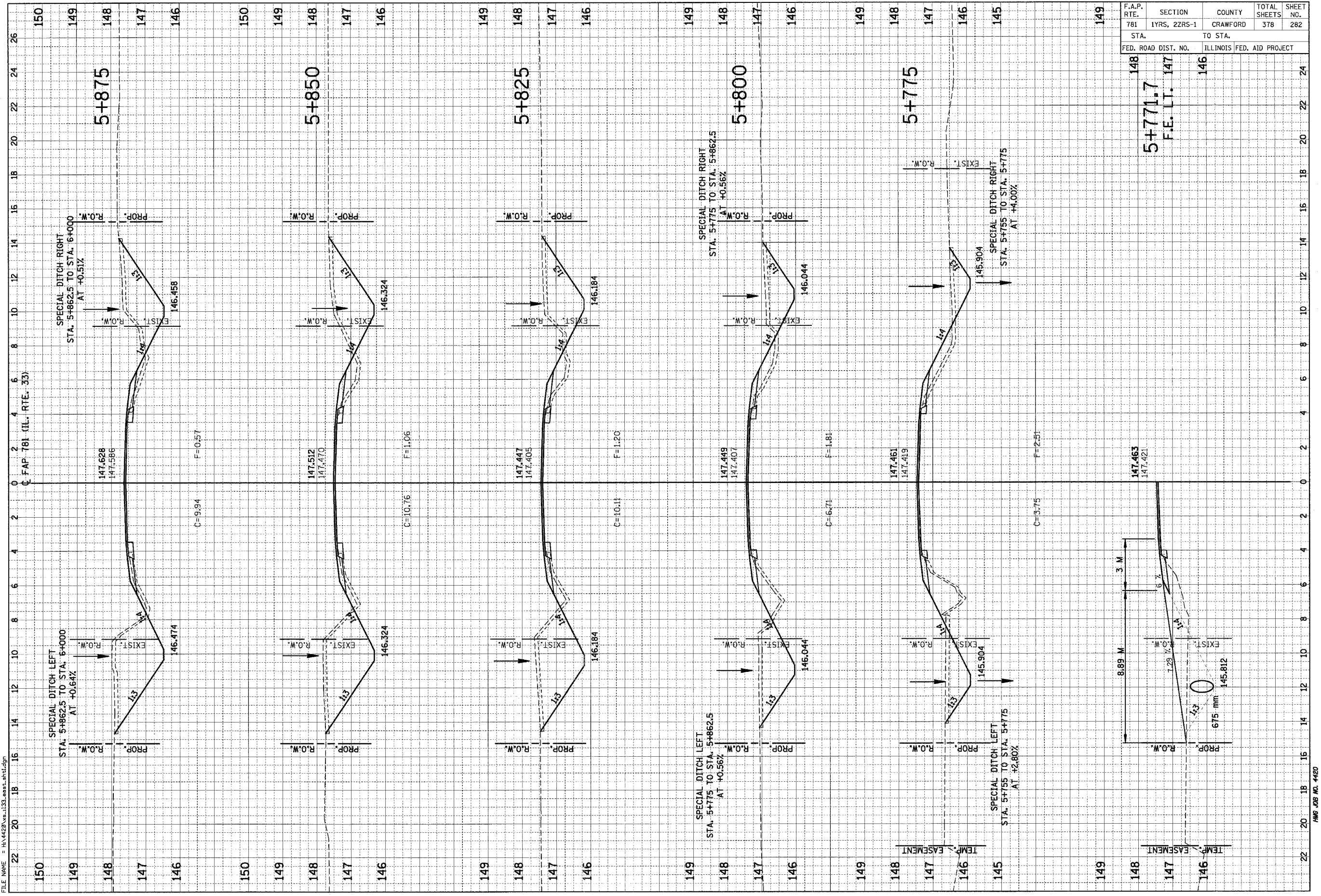
FINAL SURVEY  
NO. 10 BOOK  
AREAS CHECKED

BY \_\_\_\_\_ DATE \_\_\_\_\_

ORIGINAL SURVEY  
NO. 10 BOOK  
AREAS CHECKED

BY \_\_\_\_\_ DATE \_\_\_\_\_

PLOT DATE = 3/28/2008  
FILE NAME = H:\142\146-147-148-149.dwg



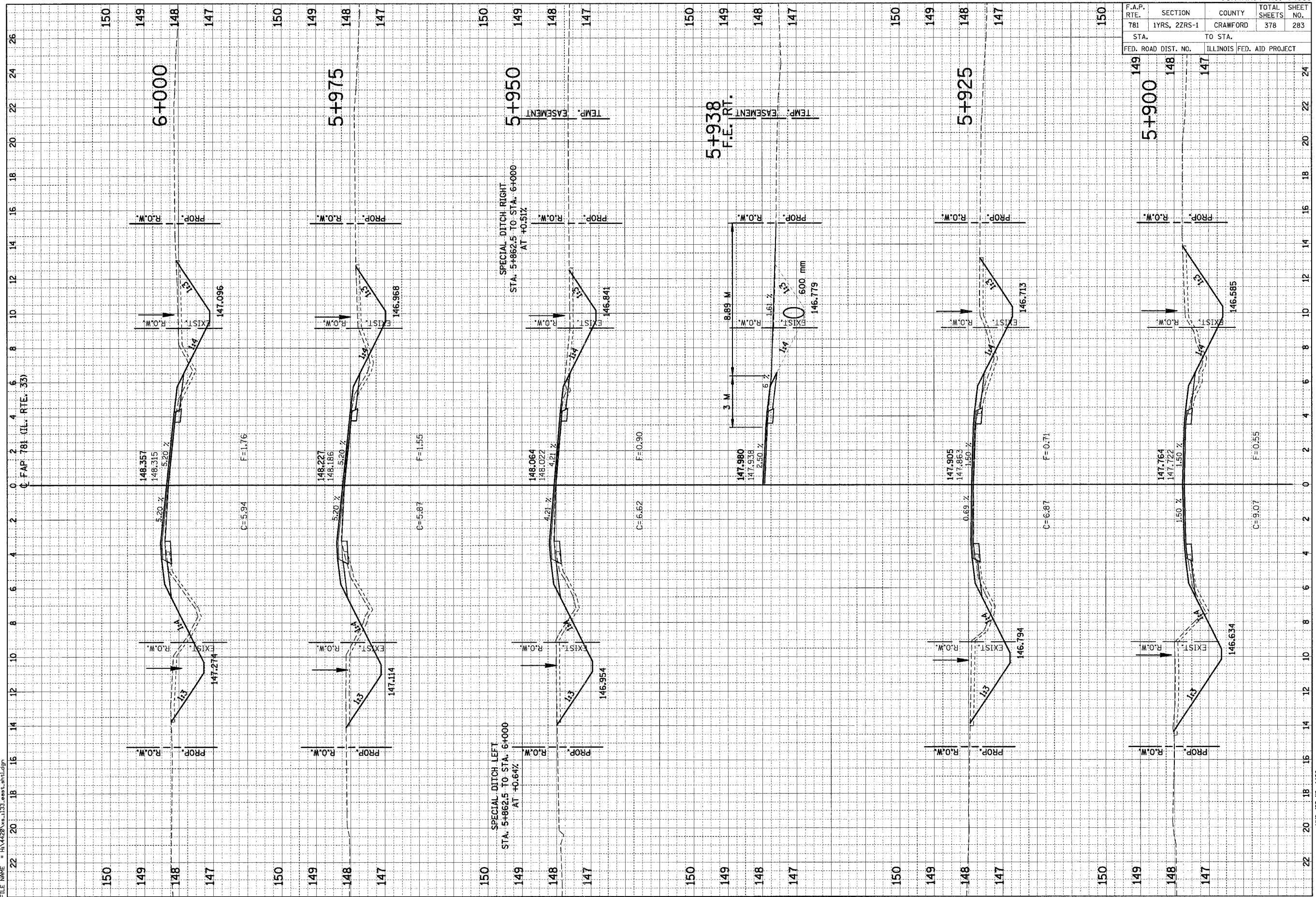
HMG JOB NO. 4420

F.A.P. RTE.	SECTION	COUNTY	TOTAL SHEETS	SHEET NO.
781	1YRS, 2ZRS-1	CRAWFORD	378	283
STA.		TO STA.		
FED. ROAD DIST. NO.		ILLINOIS FED. AID PROJECT		

FINAL SURVEY	DATE
BLANKETED SURVEY	BY
NOTE BOOK	TIME
AREAS CHECKED	DATE
AREAS CHECKED	DATE

ORIGINAL SURVEY	DATE
BLANKETED SURVEY	BY
NOTE BOOK	TIME
AREAS CHECKED	DATE
AREAS CHECKED	DATE

PLOT DATE = 3/20/2009  
 FILE NAME = H:\4420\44133\east\_wtl.dgn



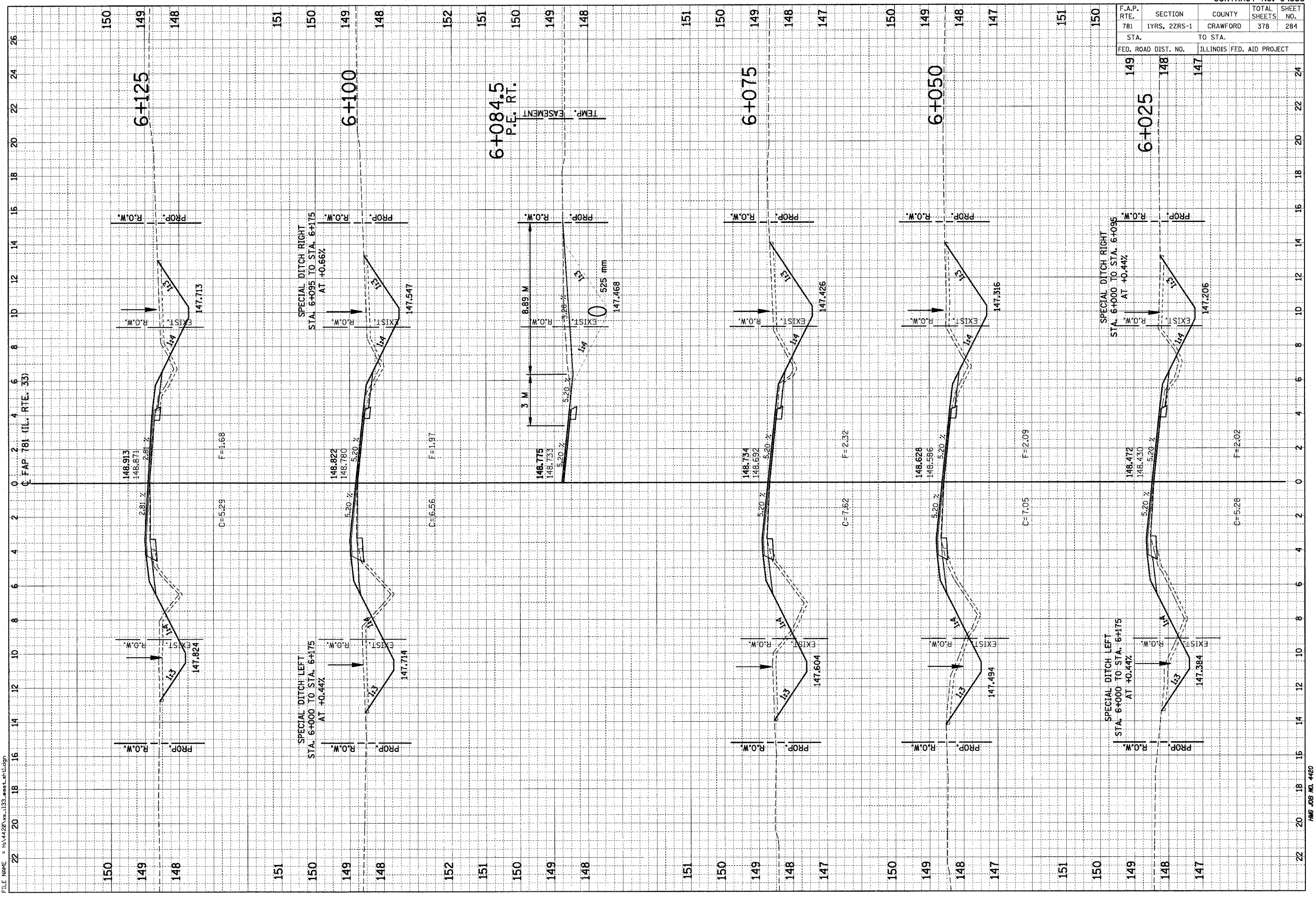
HMG JOB NO. 4420

F.A.P. RTE.	SECTION	COUNTY	TOTAL SHEETS	SHEET NO.
781	1YRS, 2ZRS-1	CRAWFORD	378	284
STA. TO STA.		ILLINOIS FED. AID PROJECT		
FED. ROAD DIST. NO.				

FINAL SURVEY	DATE
BY	
NO.	

ORIGINAL SURVEY	DATE
BY	
NO.	

PLOT DATE = 3/28/2008  
 FILE NAME = H:\4420\94533\mesa\_941.dgn



HMG JOB NO. 4480





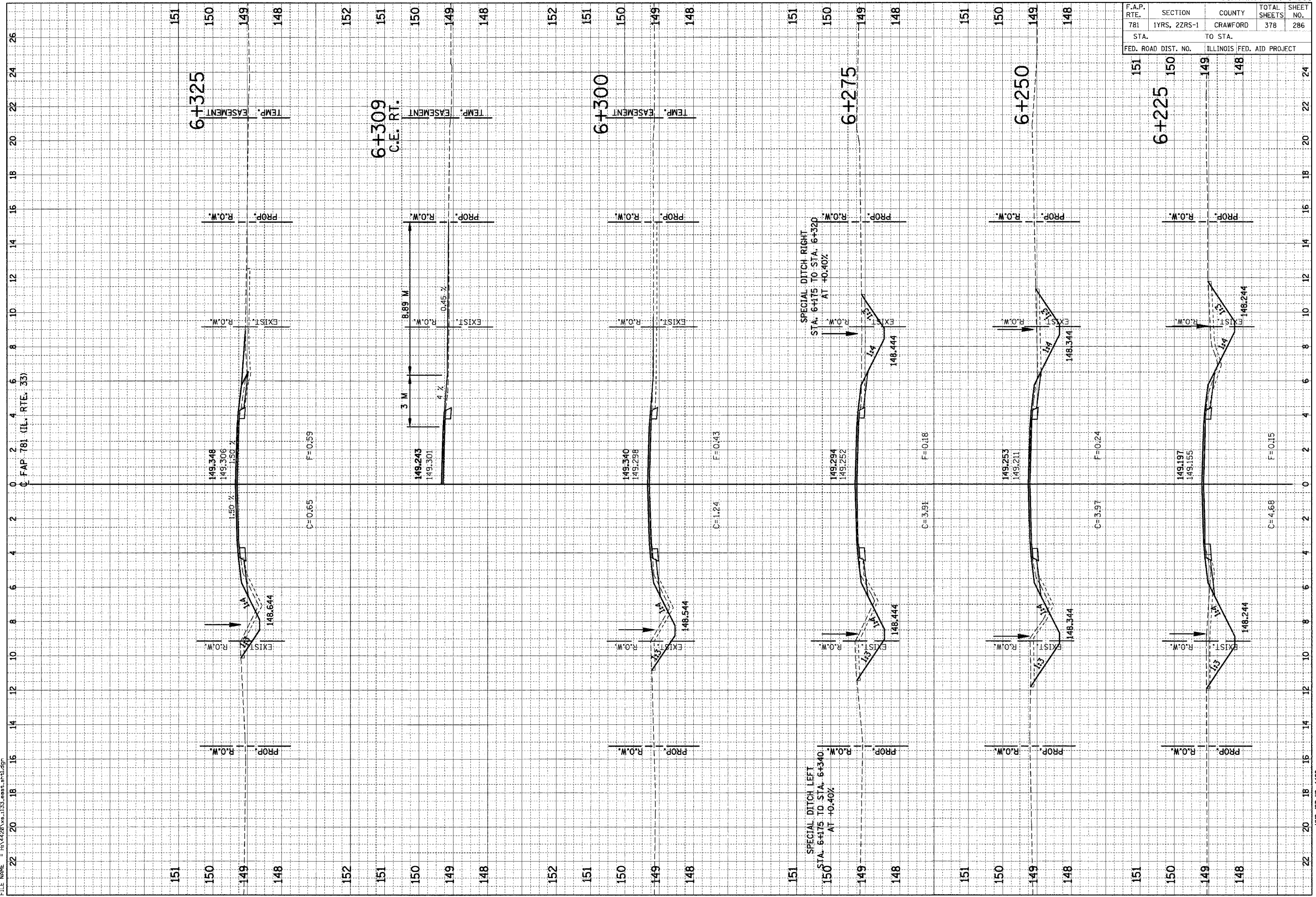


F.A.P. RTE.	SECTION	COUNTY	TOTAL SHEETS	SHEET NO.
781	1YRS, 2ZRS-1	CRAWFORD	378	286
STA.		TO STA.		
FED. ROAD DIST. NO.		ILLINOIS FED. AID PROJECT		

FINAL SURVEYED	BY	DATE
NOTE BOOK		
AREAS CHECKED		

ORIGINAL SURVEYED	BY	DATE
NOTE BOOK		
AREAS CHECKED		

PLOT DATE = 3/20/2008  
 FILE NAME = H:\4420\94533\east\_r11.dgn



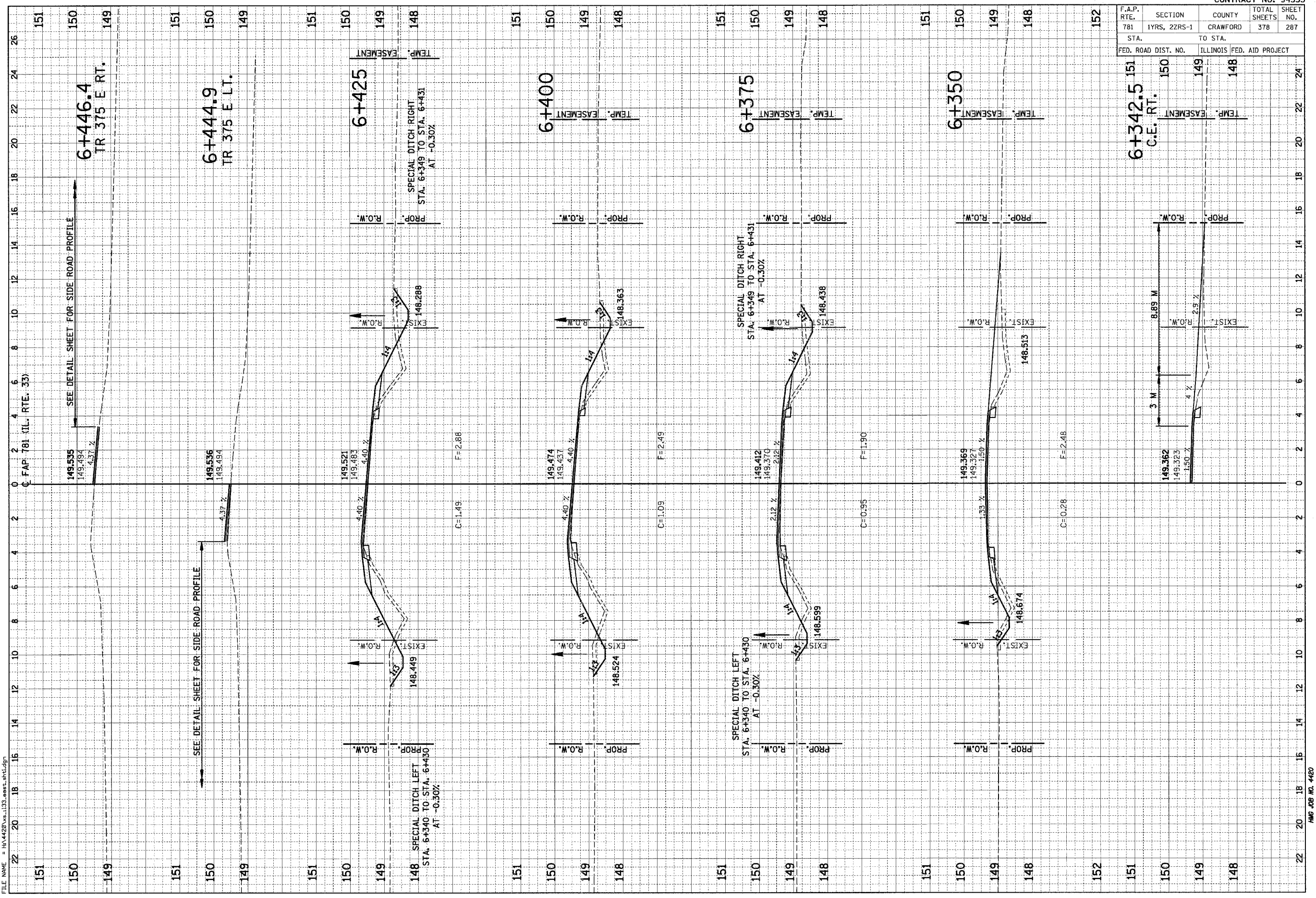
HMG JOB NO. 4420

F.A.P. RTE.	SECTION	COUNTY	TOTAL SHEETS	SHEET NO.
781	1YRS, 2ZRS-1	CRAWFORD	378	287
STA.		TO STA.		
FED. ROAD DIST. NO.		ILLINOIS FED. AID PROJECT		

FINAL SURVEY	DATE
BY	
NO. OF SHEETS	
NO. OF SHEETS CHECKED	

ORIGINAL SURVEY	DATE
BY	
NO. OF SHEETS	
NO. OF SHEETS CHECKED	

PLOT DATE = 3/22/2008  
 FILE NAME = H:\4420\44-1133-east\_sht1.dgn





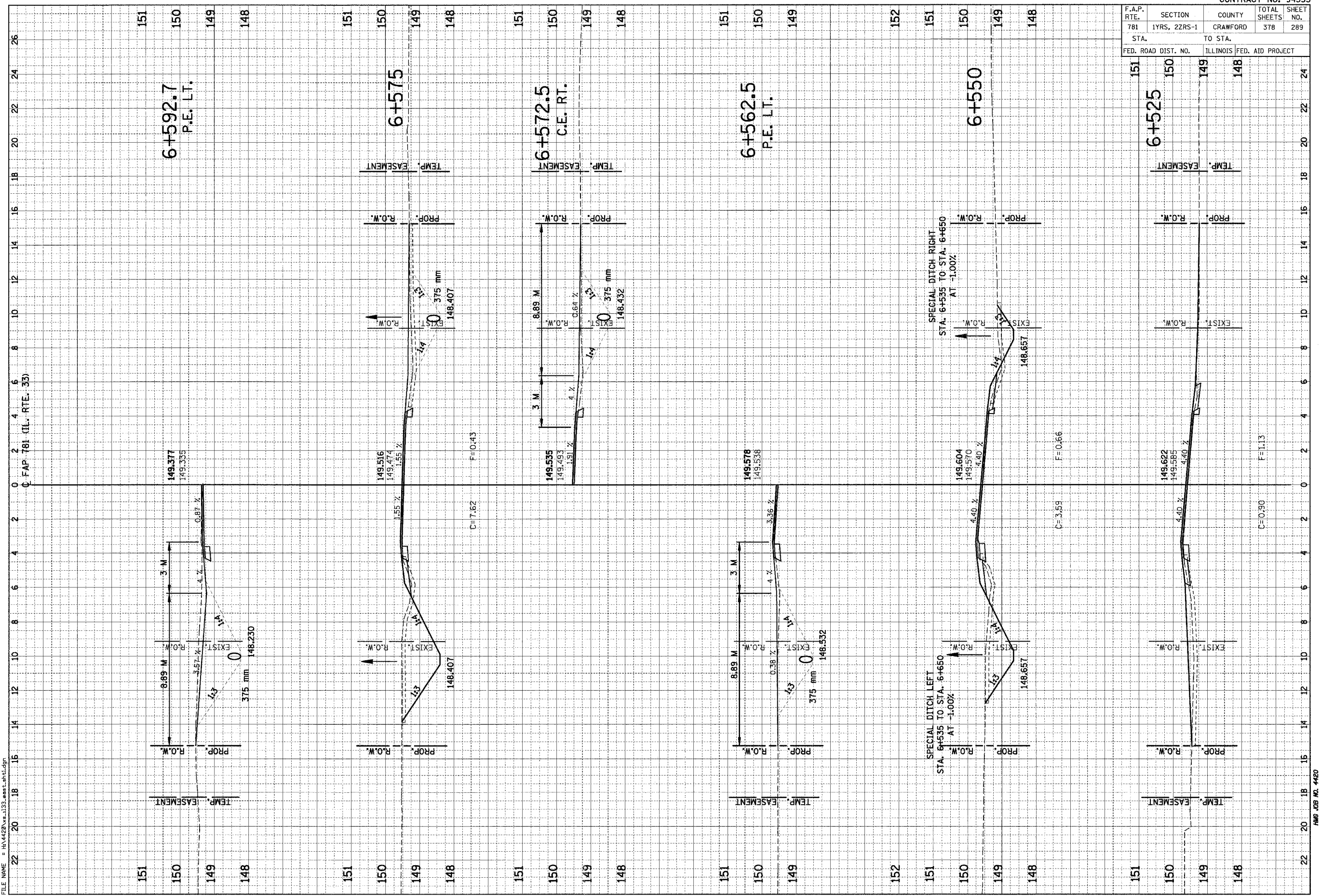


F.A.P. RTE.	SECTION	COUNTY	TOTAL SHEETS	SHEET NO.
781	1YRS, 2ZRS-1	CRAWFORD	378	289
STA.		TO STA.		
FED. ROAD DIST. NO.	ILLINOIS	FED. AID PROJECT		

FINAL SURVEY PLOTTED AREAS CHECKED	BY	DATE
NOTE BOOK AREAS CHECKED		

ORIGINAL SURVEY PLOTTED AREAS CHECKED	BY	DATE
NOTE BOOK AREAS CHECKED		

PLOT DATE = 3/26/2009  
 FILE NAME = H:\4420\94533\94533.dwg



HMG JOB NO. 4420

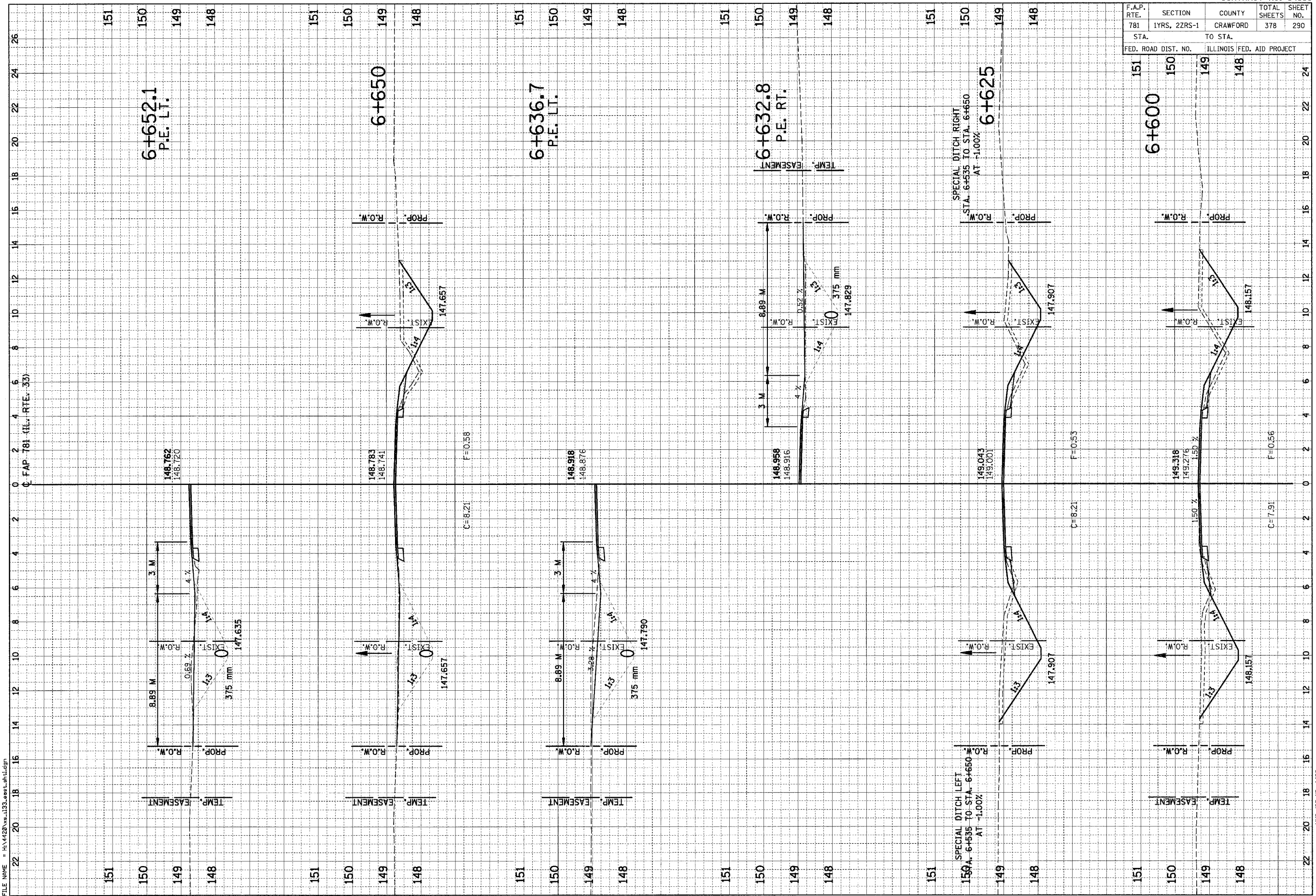


F.A.P. RTE.	SECTION	COUNTY	TOTAL SHEETS	SHEET NO.
781	1YRS, 2ZRS-1	CRAWFORD	378	290
STA. 151		TO STA. 148		
FED. ROAD DIST. NO.		ILLINOIS FED. AID PROJECT		

FINAL SURVEY	DATE
BY	
DATE	
BY	
DATE	
BY	
DATE	

ORIGINAL SURVEY	DATE
BY	
DATE	
BY	
DATE	
BY	
DATE	

PLOT DATE = 9/28/2008  
 FILE NAME = H:\4420\4420-133.eas-ht.dgn



HMG JOB NO. 4420

F.A.P. RTE.	SECTION	COUNTY	TOTAL SHEETS	SHEET NO.
781	1YRS, 2ZRS-1	CRAWFORD	378	291
STA.		TO STA.		
150		147		
ILLINOIS FED. AID PROJECT				

FINAL SURVEY PLOTTED AREAS CHECKED

BY: \_\_\_\_\_ DATE: \_\_\_\_\_

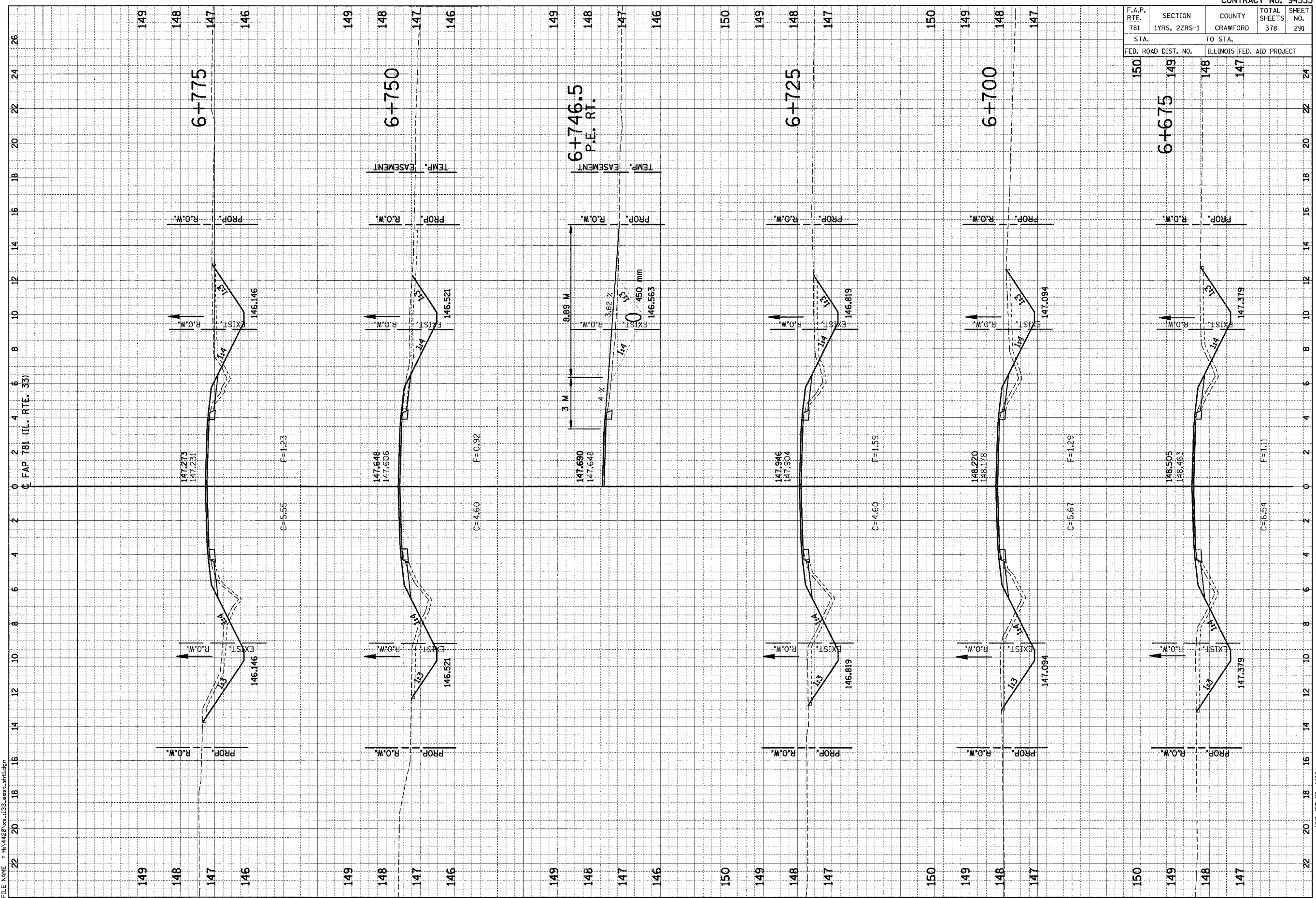
NO. \_\_\_\_\_

ORIGINAL SURVEY PLOTTED AREAS CHECKED

BY: \_\_\_\_\_ DATE: \_\_\_\_\_

NO. \_\_\_\_\_

PLOT DATE = 3/20/2008  
 FILE NAME = H:\4420\94533 east.tbl



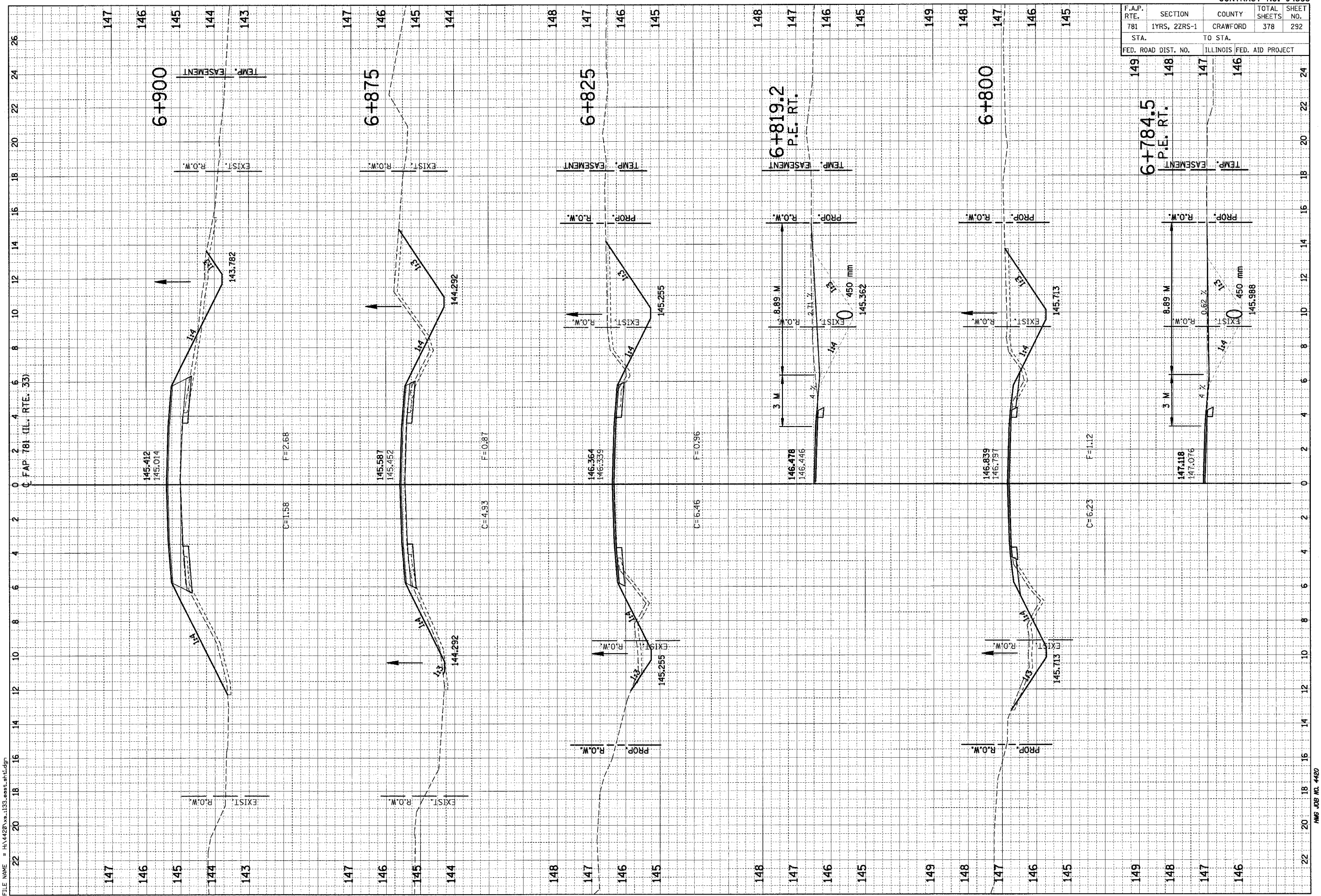
HMG JOB NO. 4420

F.A.P. RTE.	SECTION	COUNTY	TOTAL SHEETS	SHEET NO.
781	1YRS, 2ZRS-1	CRAWFORD	378	292
STA.		TO STA.		
FED. ROAD DIST. NO.		ILLINOIS FED. AID PROJECT		

DATE	BY
DATE	BY

DATE	BY
DATE	BY

PLOT DATE = 9/29/2026  
 FILE NAME = H:\1426 vs. 133.mxd



HMG JOB NO. 4420









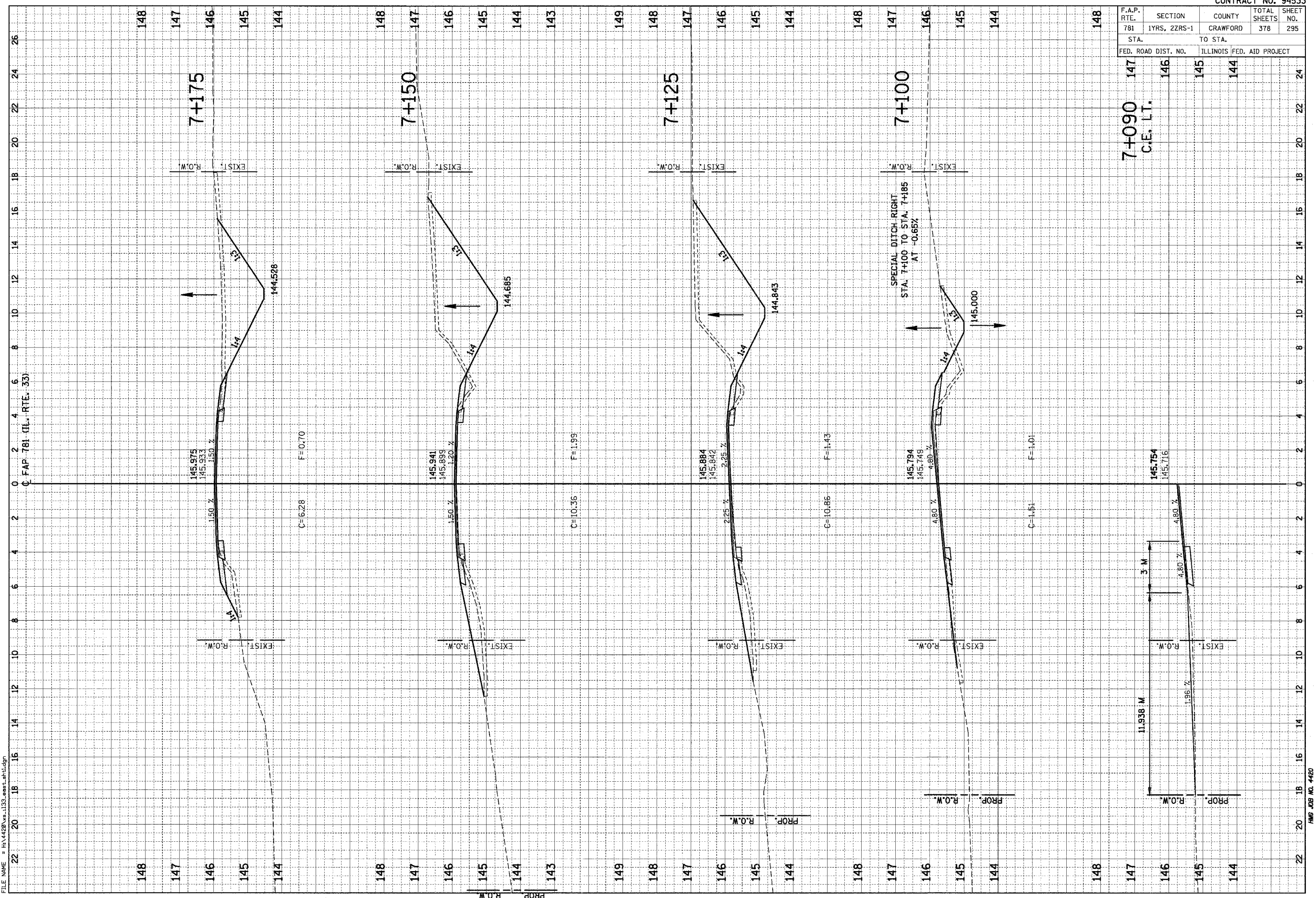
F.A.P. RTE.	SECTION	COUNTY	TOTAL SHEETS	SHEET NO.
781	1YRS, 2ZRS-1	CRAWFORD	378	295
STA.		TO STA.		
FED. ROAD DIST. NO.		ILLINOIS FED. AID PROJECT		

147	146	145	144
7+090			
C.E. L.T.			

FINAL SURVEY BY DATE  
 SURVEYED BY DATE  
 PLOTTED BY DATE  
 NOTE BOOK NO.  
 AREAS CHECKED

ORIGINAL SURVEY BY DATE  
 SURVEYED BY DATE  
 PLOTTED BY DATE  
 NOTE BOOK NO.  
 AREAS CHECKED

PLOT DATE = 9/28/2008  
 FILE NAME = H:\4420\94533\94533.dwg



HMG JOB NO. 4420





F.A.P. RTE.	SECTION	COUNTY	TOTAL SHEETS	SHEET NO.
781	1YRS, 2ZRS-1	CRAWFORD	378	297
STA.		TO STA.		
FED. ROAD DIST. NO.	ILLINOIS	FED. AID PROJECT		
20	22	24	26	28

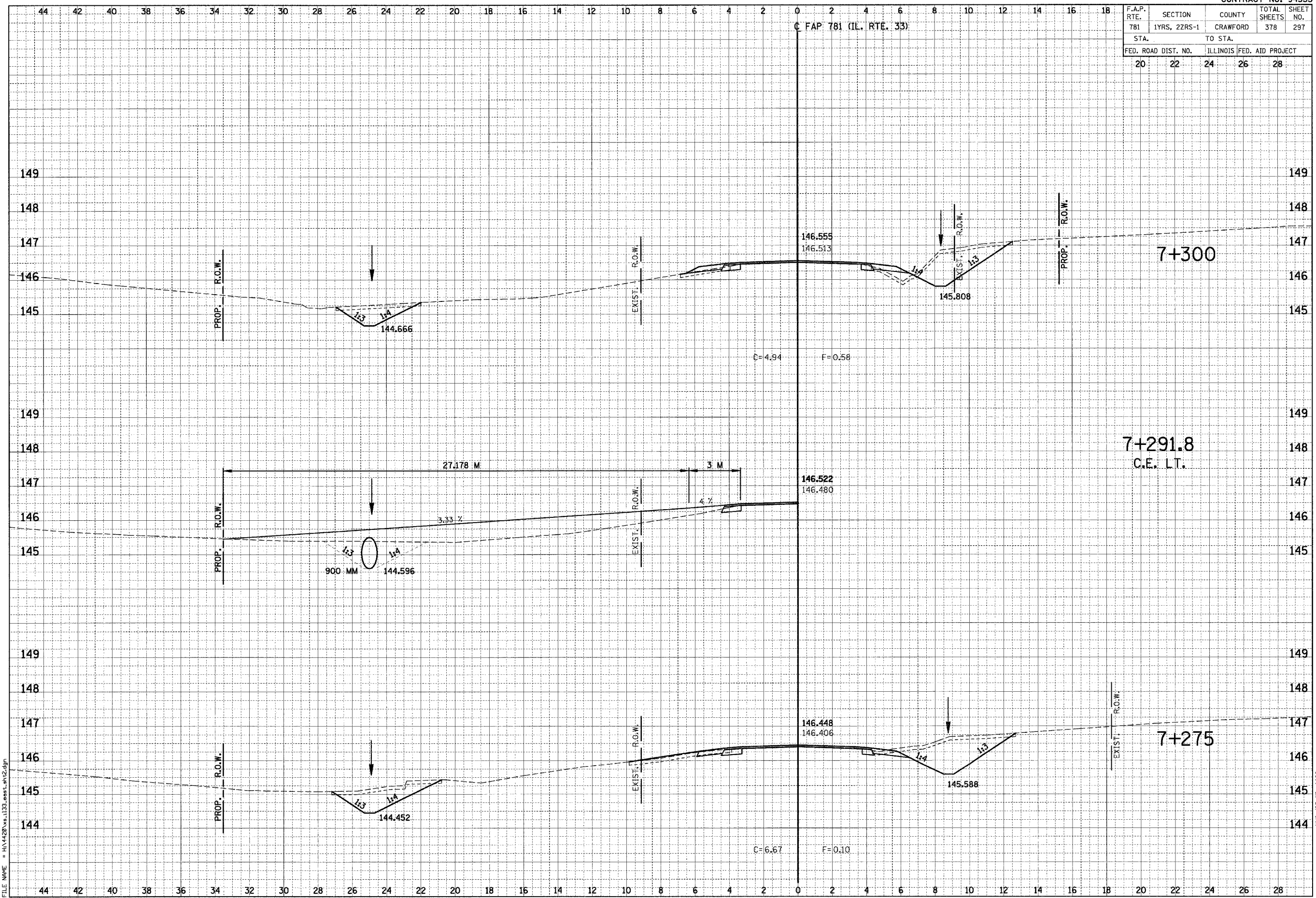
DATE	BY

FINAL SURVEY PLOTTED  
NOTE BOOK AREAS CHECKED

DATE	BY

ORIGINAL SURVEY PLOTTED  
NOTE BOOK AREAS CHECKED

PLOT DATE = 9/28/2009  
FILE NAME = H44203p-133.eas-w-2.dgn



HMG JOB NO. 4420

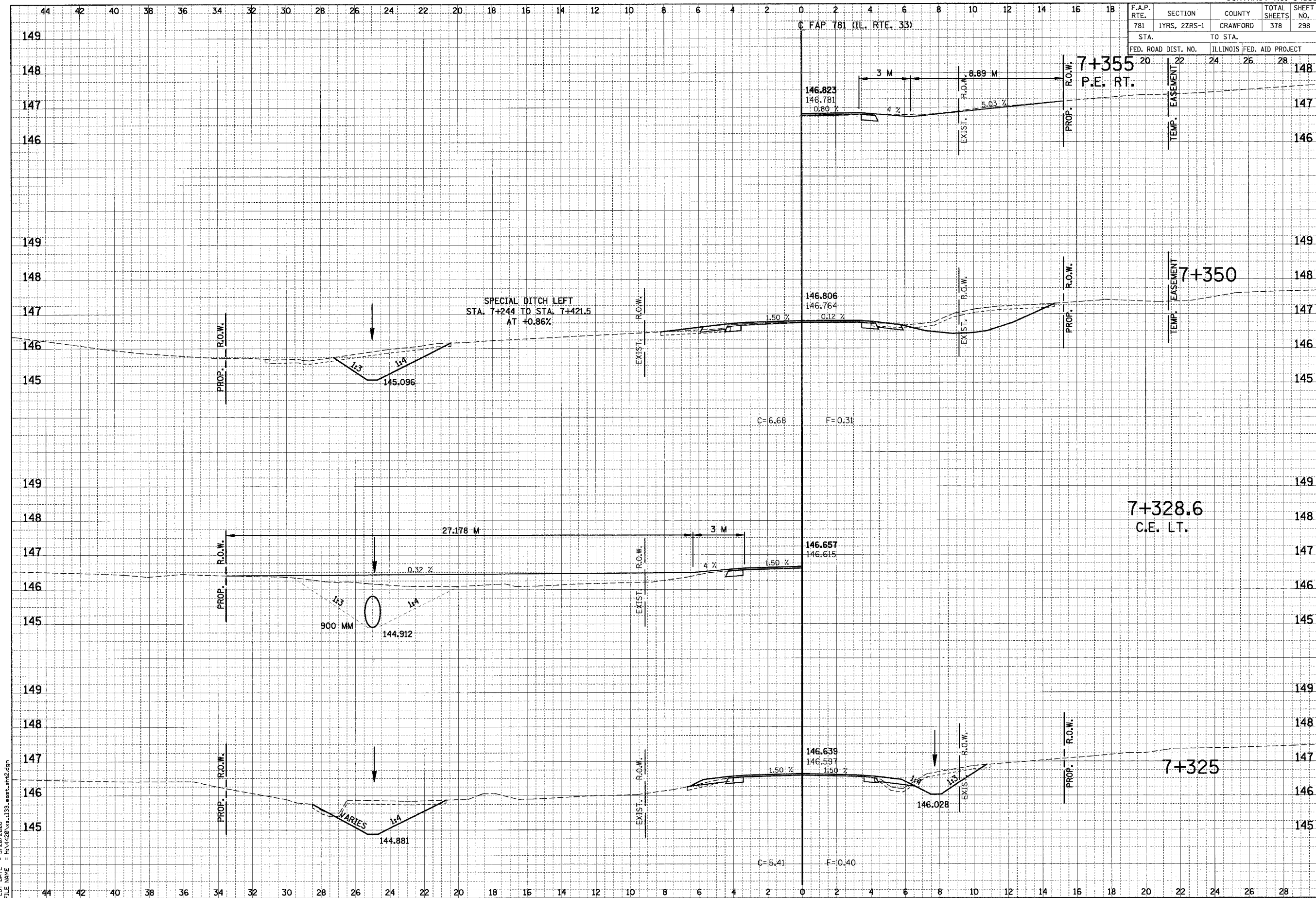


F.A.P. RTE.	SECTION	COUNTY	TOTAL SHEETS	SHEET NO.
781	1YRS, 2ZRS-1	CRAWFORD	378	298
STA.		TO STA.		
20		22		
FED. ROAD DIST. NO.		ILLINOIS FED. AID PROJECT		
20		24 26 28		

FINAL SURVEY	SUBMITTED	DATE
NOTE BOOK	PLOTTED	
NO.	TEMPLATE	
	AREAS CHECKED	

ORIGINAL SURVEY	SUBMITTED	DATE
NOTE BOOK	PLOTTED	
NO.	TEMPLATE	
	AREAS CHECKED	

PLOT DATE = 3/20/2008  
 FILE NAME = H:\420 vs.133.easr.sh2.dgn



HMS JOB NO. 4480

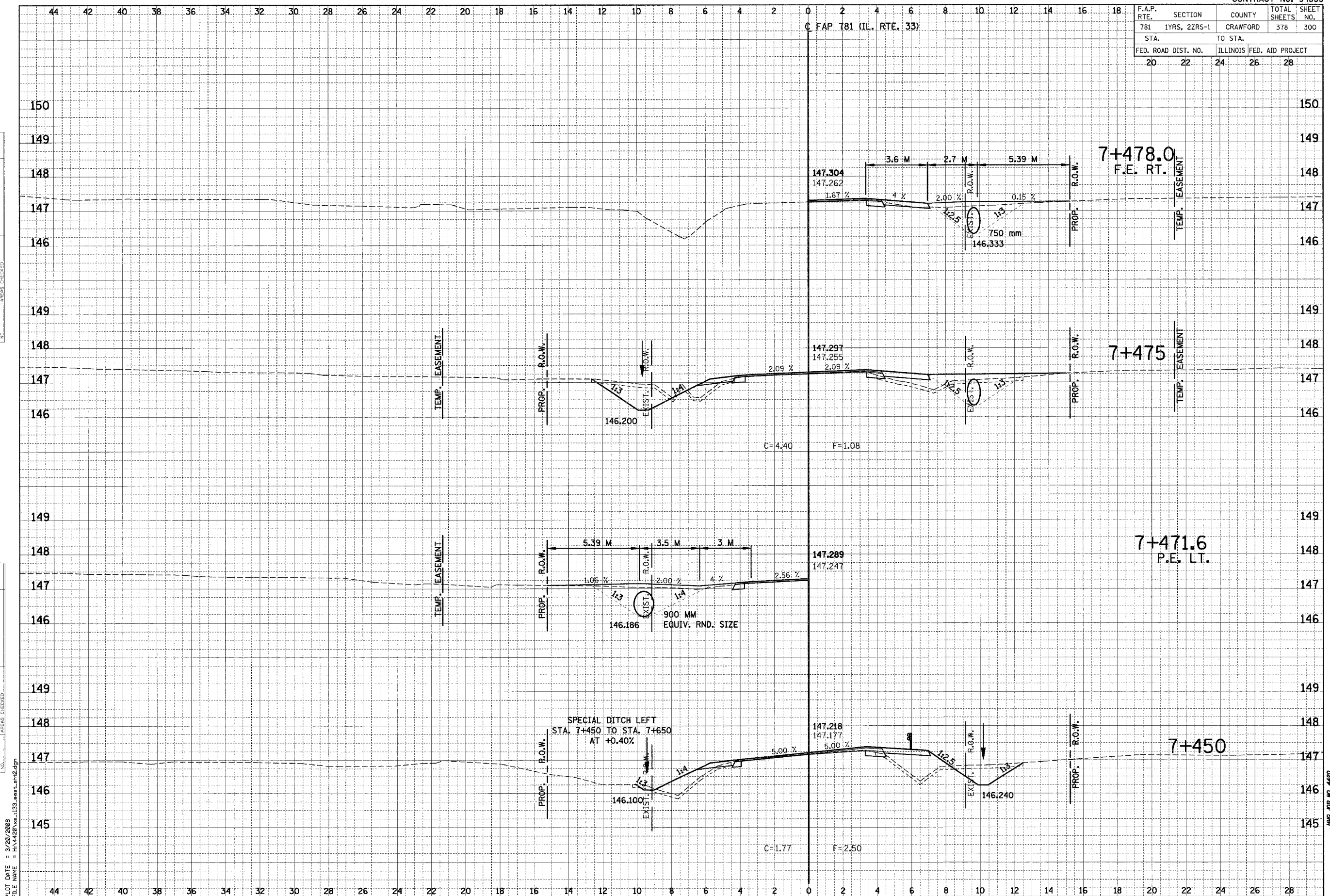


F.A.P. RTE.	SECTION	COUNTY	TOTAL SHEETS	SHEET NO.
781	1YRS, 2ZRS-1	CRAWFORD	378	300
STA.		TO STA.		
FED. ROAD DIST. NO.		ILLINOIS FED. AID PROJECT		
20		22 24 26 28		

FINAL SURVEY	SURVEYED	DATE
NOTE BOOK	PLOTTED	
NO.	REPLATE	
	AREAS CHECKED	

ORIGINAL SURVEY	SURVEYED	DATE
NOTE BOOK	PLOTTED	
NO.	REPLATE	
	AREAS CHECKED	

PLOT DATE = 3/20/2009  
 FILE NAME = H:\4420\133.east.sh2.dgn



HMG JOB NO. 4420