
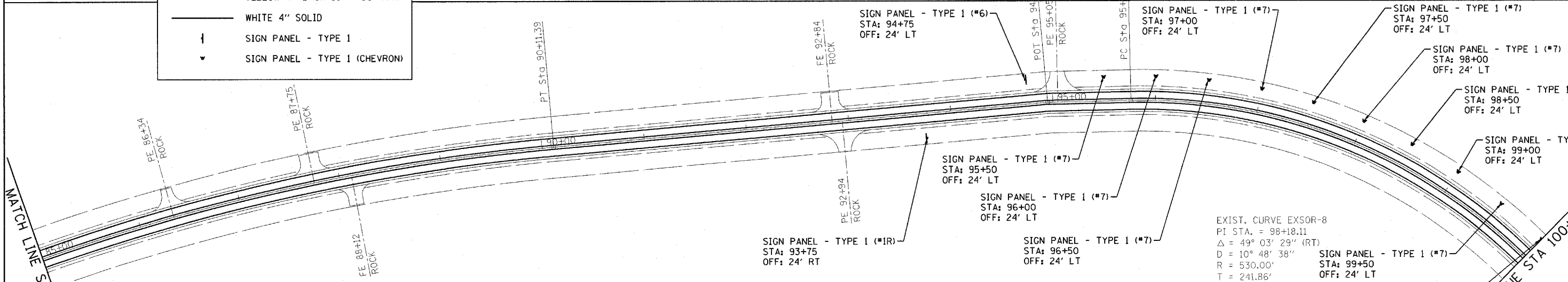


EXIST. CURVE EXSOR-6  
 PI STA. = 75+12.71  
 $\Delta = 24^\circ 29' 43''$  (LT)  
 $D = 2^\circ 46' 04''$   
 $R = 2,070.00'$   
 $T = 449.35'$   
 $L = 884.97'$   
 $E = 48.21'$   
 $e = 5\%$   
 $T.R. = 33'$   
 $S.E. RUN = 110'$   
 $P.C. STA. = 70+63.36$   
 $P.T. STA. = 79+48.33$

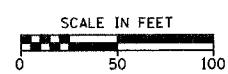


LEGEND	
	YELLOW 4" DUAL
	YELLOW 4" SOLID/4" DASH
	YELLOW 4" DASH 10' - 30' (TYP)
	WHITE 4" SOLID
	SIGN PANEL - TYPE 1
	SIGN PANEL - TYPE 1 (CHEVRON)



EXIST. CURVE EXSOR-7  
 PI STA. = 87+04.21  
 $\Delta = 17^\circ 18' 13''$  (RT)  
 $D = 2^\circ 47' 42''$   
 $R = 2,050.00'$   
 $T = 311.93'$   
 $L = 619.11'$   
 $E = 23.60'$   
 $e = 5\%$   
 $T.R. = 33'$   
 $S.E. RUN = 121'$   
 $P.C. STA. = 83+92.28$   
 $P.T. STA. = 90+11.39$

EXIST. CURVE EXSOR-8  
 PI STA. = 98+18.11  
 $\Delta = 49^\circ 03' 29''$  (RT)  
 $D = 10^\circ 48' 38''$   
 $R = 530.00'$   
 $T = 241.86'$   
 $L = 453.80'$   
 $E = 52.58'$   
 $e = 8\%$   
 $T.R. = 33'$   
 $S.E. RUN = 176'$   
 $P.C. STA. = 95+76.25$   
 $P.T. STA. = 100+30.04$



FILE NAME =  
 H:\5592\pvm\mk\_SR\_5592\_3.dgn

USER NAME = \_USERDESCR\_  
 PLOT SCALE = 50.0000' / IN.  
 PLOT DATE = 3/21/2008

DESIGNED - DLD  
 DRAWN - KOJ  
 CHECKED -  
 DATE - 1-17-08

REVISED -  
 REVISED -  
 REVISED -  
 REVISED -

**STATE OF ILLINOIS  
 DEPARTMENT OF TRANSPORTATION**

**SIGNING PLAN - SORENTO ROAD**

SCALE: 50 SHEET NO. OF SHEETS STA. 70+00 TO STA. 100+00

F.A.S. RTE.	SECTION	COUNTY	TOTAL SHEETS	SHEET NO.
777	05-00080-00-RS	BOND	90	35
FED. ROAD DIST. NO. 8 ILLINOIS FED. AID PROJECT				

CONTRACT NO. 97341