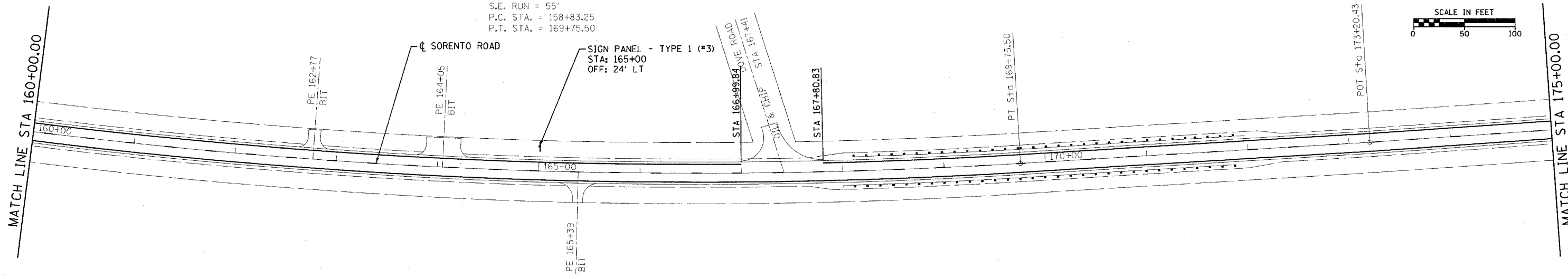
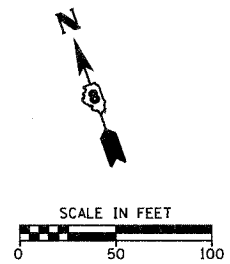
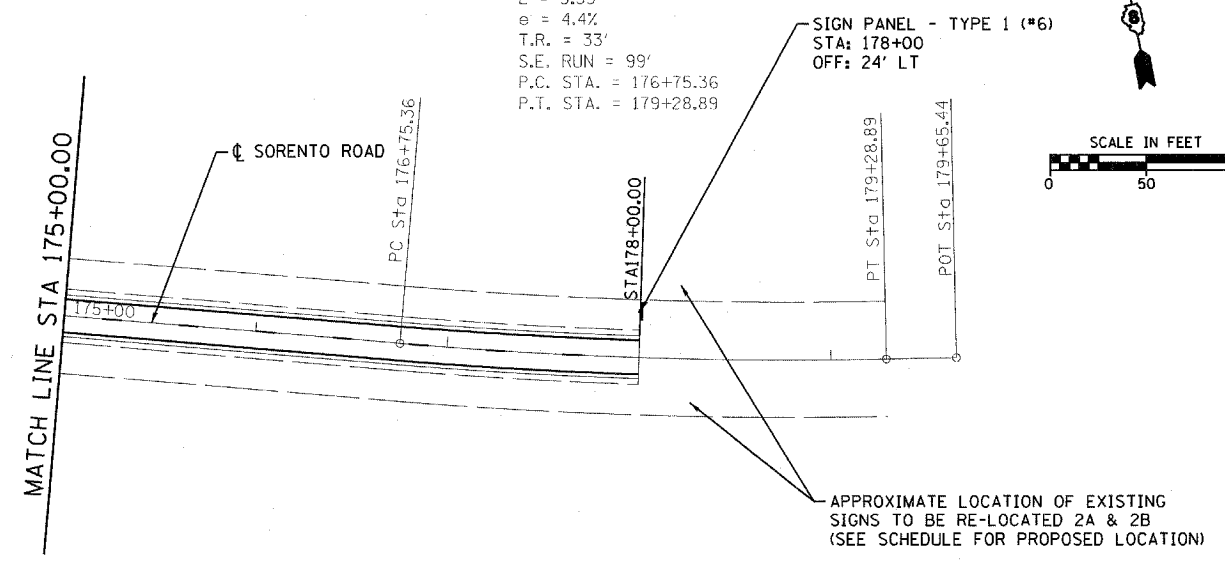
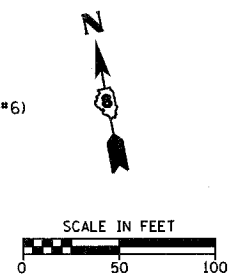


EXIST. CURVE EXSOR-10
 PI STA. = 164+31.36
 $\Delta = 11^\circ 55' 13''$ (LT)
 $D = 1^\circ 05' 29''$
 $R = 5,250.00'$
 $T = 548.10'$
 $L = 1,092.25'$
 $E = 28.53'$
 $e = 2.3\%$
 $T.R. = 33'$
 $S.E. RUN = 55'$
 $P.C. STA. = 158+83.25$
 $P.T. STA. = 169+75.50$



LEGEND	
	YELLOW 4" DUAL
	YELLOW 4" SOLID/4" DASH
	YELLOW 4" DASH 10' - 30' (TYP)
	WHITE 4" SOLID
	SIGN PANEL - TYPE 1
	SIGN PANEL - TYPE 1 (CHEVRON)

EXIST. CURVE EXSOR-11
 PI STA. = 178+02.24
 $\Delta = 6^\circ 03' 09''$ (LT)
 $D = 2^\circ 23' 14''$
 $R = 2,400.00'$
 $T = 126.88'$
 $L = 253.53'$
 $E = 3.35'$
 $e = 4.4\%$
 $T.R. = 33'$
 $S.E. RUN = 99'$
 $P.C. STA. = 176+75.36$
 $P.T. STA. = 179+28.89$



FILE NAME =
 H:\5592\p\mt\k_sr_5592_6.dgn

USER NAME = _USERDESCR_
 PLOT SCALE = 50.0000' / IN.
 PLOT DATE = 3/21/2008

DESIGNED - DLD
 DRAWN - KOJ
 CHECKED -
 DATE - 1-17-08

REVISED -
 REVISED -
 REVISED -
 REVISED -

STATE OF ILLINOIS
 DEPARTMENT OF TRANSPORTATION

SIGNING PLAN - SORENTO ROAD
 SCALE: 50 SHEET NO. OF SHEETS STA. 160+00 TO STA. 179+65.44

F.A.S. RTE.	SECTION	COUNTY	TOTAL SHEETS	SHEET NO.
777	05-00080-00-RS	BOND	90	38
FED. ROAD DIST. NO. 8 ILLINOIS FED. AID PROJECT				