

FAU ROUTE	IDOT SECTION	COUNTY
9380	02-00016-01-PV	ST. CLAIR
FEDERAL AID PROJECT	ILLINOIS	
IDOT JOB NO.	C-98-318-08	
IDOT CONTRACT NO.	97345	

**THOUVENOT, WADE & MOERCHEN, INC.**  
ENGINEERS • SURVEYORS • PLANNERS



- CORPORATE OFFICE**  
4940 OLD COLLINSVILLE RD.  
SWANSEA, ILLINOIS 62226  
TEL (618) 624-4488  
FAX (618) 624-6888  
corp@twm-inc.com
- EDWARDSVILLE OFFICE**  
1015B CENTURY DRIVE  
EDWARDSVILLE, ILLINOIS 62025  
TEL (618) 656-4040  
FAX (618) 656-4343  
edwardsville@twm-inc.com
- ST. LOUIS OFFICE**  
1001 CRAIG ROAD, SUITE 260  
ST. LOUIS, MISSOURI 63146  
TEL (314) 236-5052  
FAX (314) 872-2194  
stlouis@twm-inc.com
- WATERLOO OFFICE**  
113 SOUTH MAIN STREET  
WATERLOO, ILLINOIS 62298  
TEL (618) 939-5050  
FAX (618) 939-3938  
waterloo@twm-inc.com

PROFESSIONAL REGISTRATIONS	LICENSE NO.
ILLINOIS PROFESSIONAL DESIGN FIRM	184-001220
PROFESSIONAL ENGINEERING CORP.	62-035370
PROFESSIONAL STRUCTURAL ENGR. CORP.	81-005202
ILLINOIS PROF. LAND SURVEYING CORP.	048-000029
MISSOURI PROFESSIONAL ENGR. CORP.	NC 001528
MISSOURI LAND SURVEYING CORP.	NC 000346

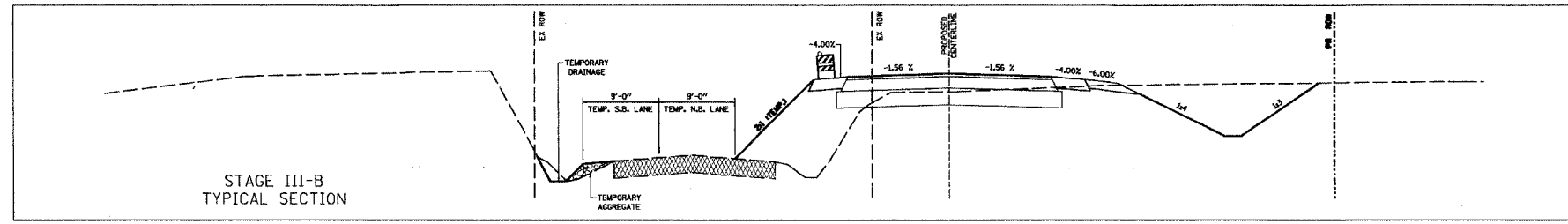
SEAL

Signature: \_\_\_\_\_  
Signature Date: \_\_\_\_\_  
Expiration Date: \_\_\_\_\_

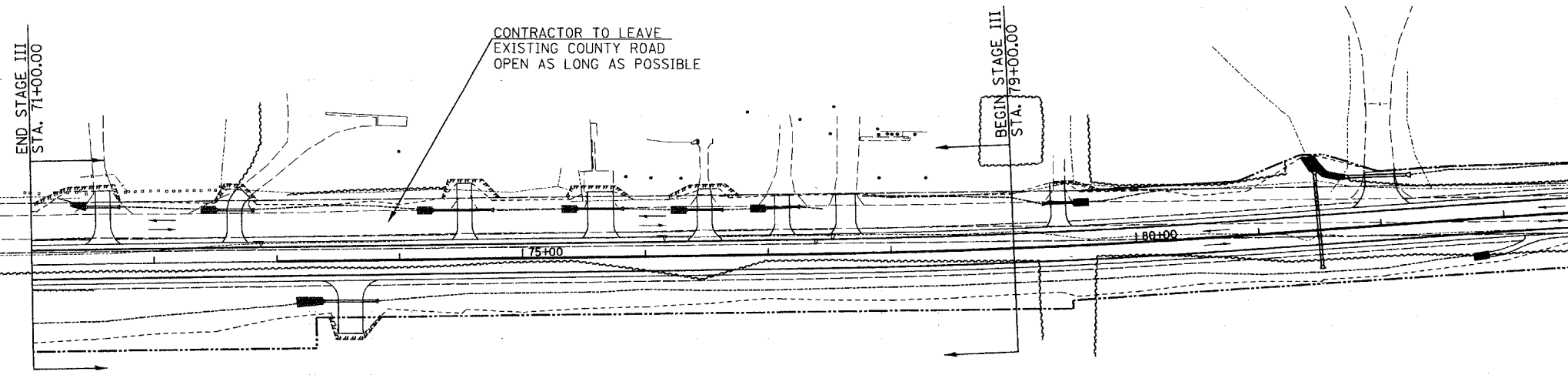
**STATEMENT OF RESPONSIBILITY**  
I hereby confirm that the document herein to be authenticated by my seal is restricted to this sheet, and I hereby disclaim any responsibility for all other drawings, specifications, estimates, reports or other documents or instruments relating to or intended to be utilized for any other part of the architectural, engineering or survey project.

**STAGE III SUMMARY**

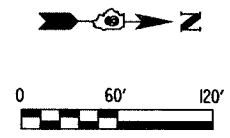
- A. CONSTRUCT ALL RIGHT SIDE IMPROVEMENTS FROM STA. 71+00 TO STA. 79+00. ALL TRAFFIC SOUTH OF STA. 79+00 SHALL DETOUR SOUTH DURING STAGE III-A CONSTRUCTION.
- B. CONSTRUCT ALL LEFT SIDE IMPROVEMENTS FROM STA. 71+00 TO STA. 79+00. ALL TRAFFIC SOUTH OF STA. 79+00 SHALL DETOUR SOUTH FOR A MAJORITY OF STAGE III-B CONSTRUCTION. ALL ENTRANCE AND SIDE ROAD TRAFFIC IN THIS SECTION SHALL HAVE ACCESS TO THE NEW ALIGNMENT UPON COMMENCEMENT OF STAGE III-B CONSTRUCTION. AT THAT TIME, ALL TRAFFIC SOUTH OF STA. 71+00 MUST DETOUR SOUTH. THE CONTRACTOR WILL NEED TO PLACE LEFT SIDE MAINLINE PAVEMENT, LEFT-SIDE HOT-MIX ASPHALT SHOULDER, 2:1 TEMPORARY SLOPES, AND TEMPORARY AGGREGATE TO PROVIDE FOR TWO 9' TRAVEL LANES (ON THE EXISTING ROADWAY) UNTIL ALL ENTRANCES AND SIDE ROADS ARE TIED INTO THE NEW ALIGNMENT. ALL REMAINING LEFT SIDE IMPROVEMENTS MAY BE COMPLETED WHEN ALL ENTRANCES IN THE STAGE III-B CONSTRUCTION ZONE ARE TIED INTO THE NEW ALIGNMENT (FROM NORTH TO SOUTH) AND ACCESSING THE PROPOSED ALIGNMENT. ALL ENTRANCES AND SIDE ROADS ARE TO BE STAGE CONSTRUCTED TO PROVIDE FOR VEHICULAR ACCESS AT ALL TIMES.



APPLICABLE IDOT STANDARDS (STAGE III)		
701001	701306	BLR 17-3
701006	701311	BLR 18-4
701011		BLR 21-7
701201	701901	BLR 22-5
701301		



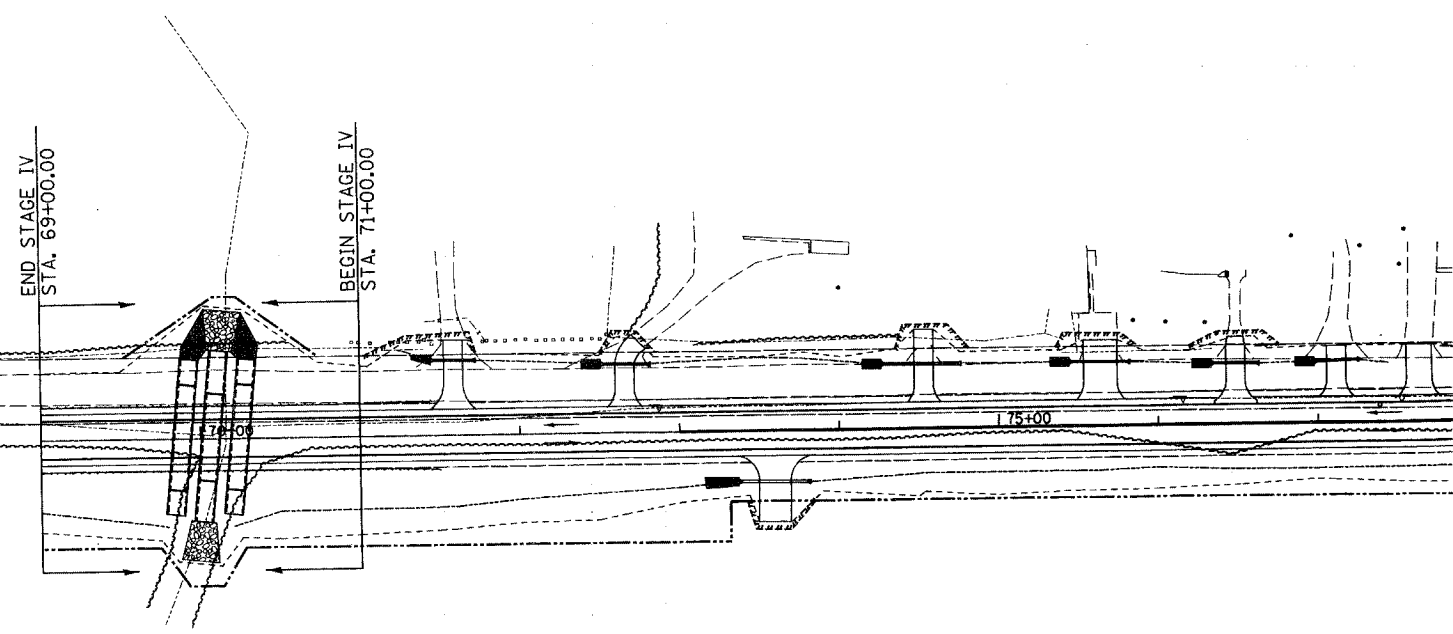
**STAGE III CONSTRUCTION**  
STA. 71+00.00 TO STA. 79+00.00



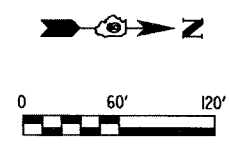
**STAGE IV SUMMARY**

- A. CONSTRUCT ALL IMPROVEMENTS UNDER FULL ROAD CLOSURE FROM STA. 69+00 TO STA. 71+00. ALL ENTRANCE AND SIDE ROAD TRAFFIC NORTH OF STA. 71+00 WILL BE ACCESSING THE NEW ALIGNMENT AND DETOURING NORTH AND ALL ENTRANCE AND SIDE ROAD TRAFFIC SOUTH OF STA. 69+00 WILL BE ACCESSING THE OLD ALIGNMENT AND DETOURING SOUTH.

APPLICABLE IDOT STANDARDS (STAGE IV)		
701306	BLR 17-3	
701311		
701901		



**STAGE IV CONSTRUCTION**  
STA. 69+00.00 TO STA. 71+00.00



**TITLE**  
STAGE CONSTRUCTION AND TRAFFIC CONTROL PLAN

**PROJECT**  
COUNTY ROAD RECONSTRUCTION - PHASE II  
CITY OF MASCOUTA  
ST. CLAIR COUNTY, ILLINOIS

REV	DATE	DESCRIPTION

<b>DRAWN BY:</b> B.J.G.	<b>SHEET</b>
<b>DESIGNED BY:</b> B.J.G.	<b>30</b>
<b>CHECKED BY:</b> S.K.	<b>OF 113 SHEETS</b>
<b>APPROVED BY:</b>	<b>PROJECT DESCRIPTION</b>
<b>PROJECT NUMBER:</b> 120-010154	COUNTY ROAD REALIGNMENT
<input checked="" type="checkbox"/> ISSUED FOR REVIEW	<input type="checkbox"/> ISSUED FOR BIDDING
<input type="checkbox"/> ISSUED FOR CONSTR.	<input type="checkbox"/> RECORD DRAWING