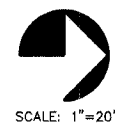
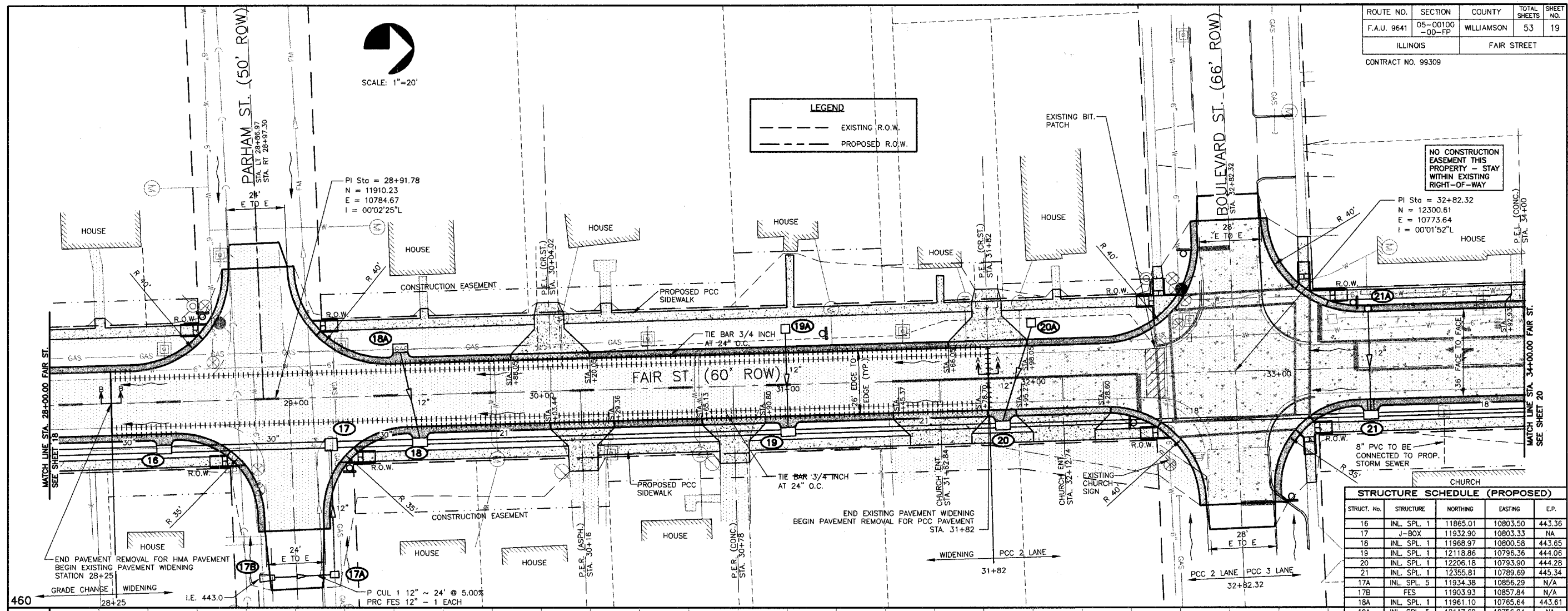


ROUTE NO.	SECTION	COUNTY	TOTAL SHEETS	SHEET NO.
F.A.U. 9641	05-00100 -00-FP	WILLIAMSON	53	19
ILLINOIS		FAIR STREET		
CONTRACT NO. 99309				

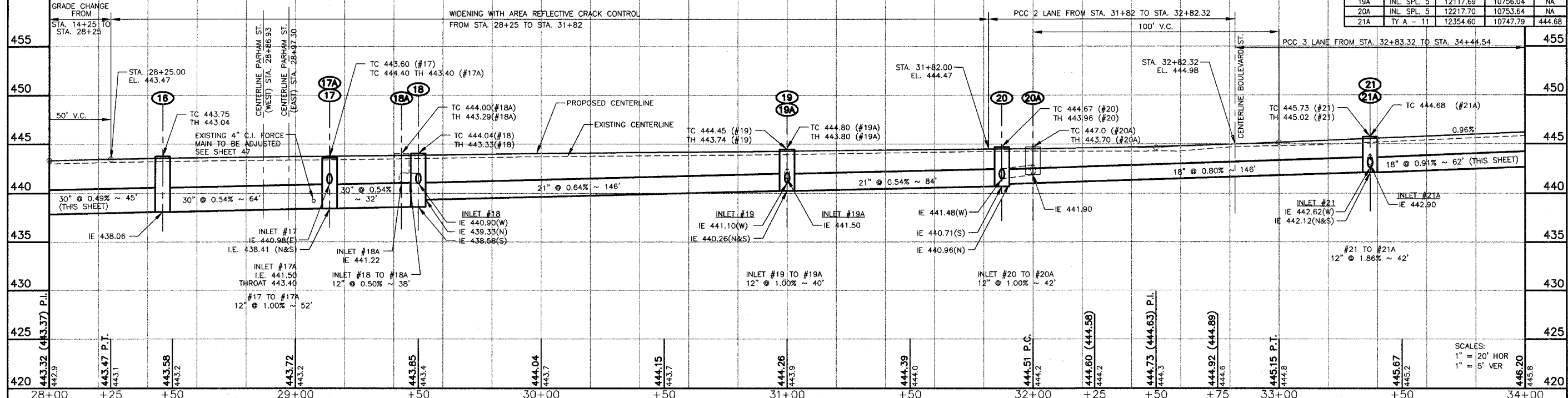


LEGEND	
---	EXISTING R.O.W.
---	PROPOSED R.O.W.



NO CONSTRUCTION EASEMENT THIS PROPERTY - STAY WITHIN EXISTING RIGHT-OF-WAY

STRUCT. NO.	STRUCTURE	NORTHING	EASTING	E.P.
16	INL. SPL. 1	11865.01	10803.50	443.36
17	J-BOX	11932.90	10803.33	NA
18	INL. SPL. 1	11968.97	10800.58	443.85
19	INL. SPL. 1	12118.86	10796.36	444.06
20	INL. SPL. 1	12206.18	10793.90	444.28
21	INL. SPL. 1	12355.81	10789.69	445.34
17A	INL. SPL. 5	11934.38	10856.29	N/A
17B	FES	11903.93	10857.84	N/A
18A	INL. SPL. 1	11961.10	10765.64	443.61
19A	INL. SPL. 5	12117.69	10756.04	NA
20A	INL. SPL. 5	12217.70	10753.64	NA
21A	TY A - 11	12354.60	10747.79	444.68



SCALES:
1" = 20' HOR
1" = 5' VER

FAIR ST. WIDENING - PLAN AND PROFILE - STATION 28+00 TO 34+00

JOB NO. 05142
SH 19 OF 53