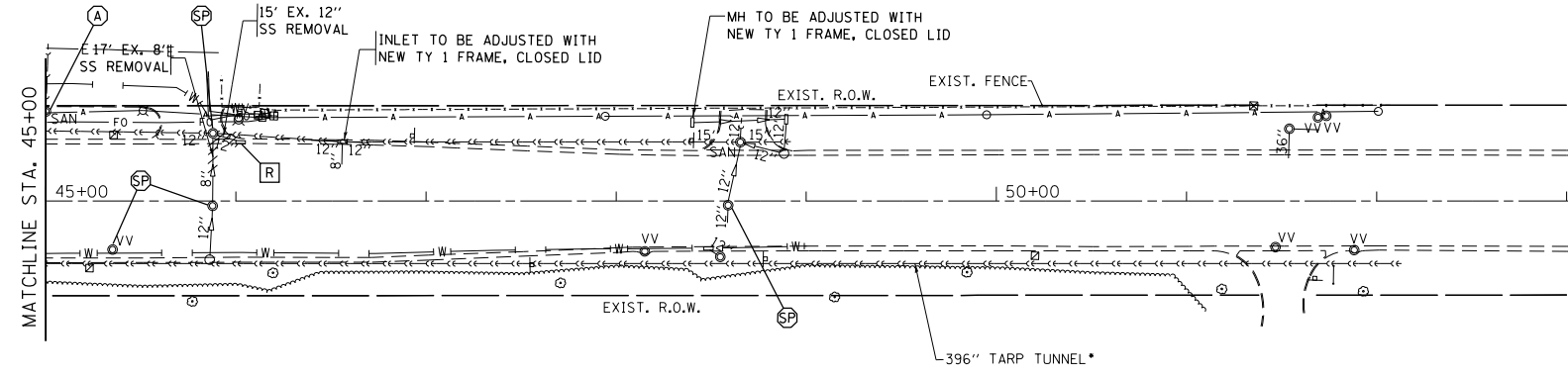


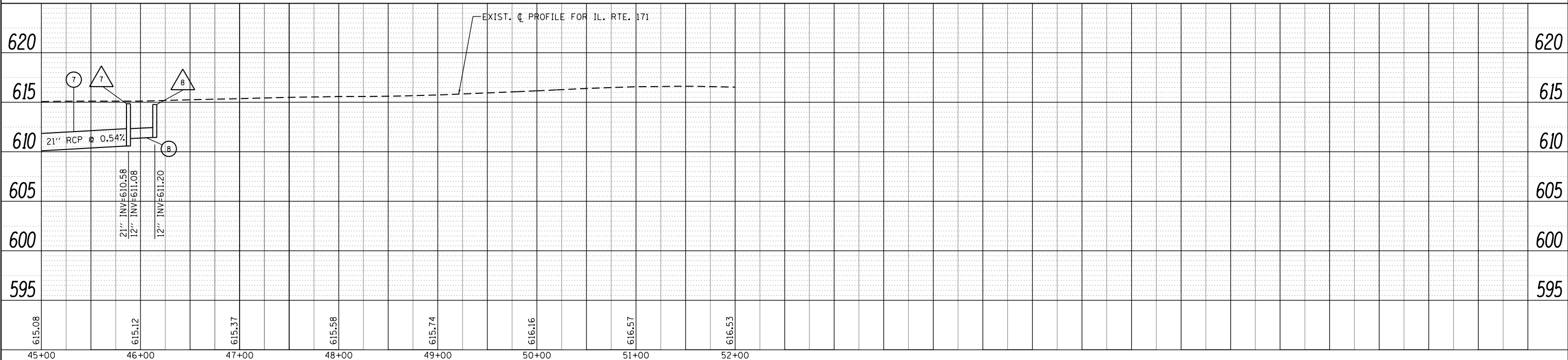
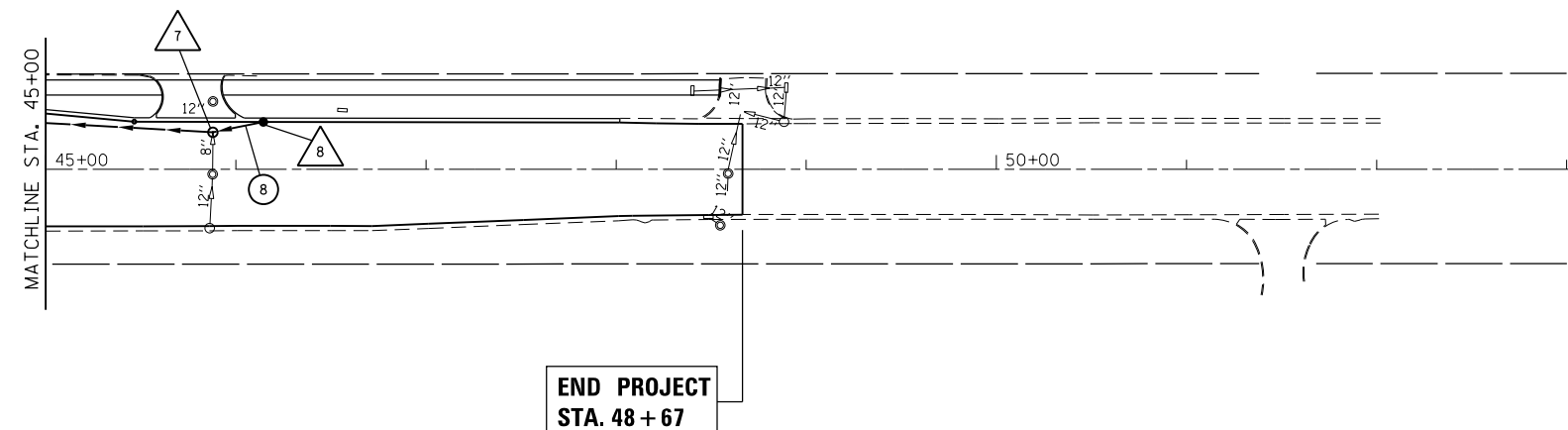
PLAN	SURVEYED	DATE
	PLOTTED	
	ALIGNED	
	CHECKED	
	FILE NAME	
	NO.	

PROFILE	SURVEYED	DATE
	PLOTTED	
	GRADES CHECKED	
	STRUCTURE NOTATIONS CHECKED	
	NO.	

IL. ROUTE 171
(1st AVE.)



IL. ROUTE 171
(1st AVE.)



FILE NAME =	USER NAME = Toriaqfm	DESIGNED -	REVISED -
c:\pwork\pwork\pwork\pwork\d0315747\p114412	sh-t-drain.dgn	DRAWN -	REVISED -
Default	PLOT SCALE = 100.0000' / in.	CHECKED -	REVISED -
	PLOT DATE = 4/2/2014	DATE -	REVISED -

**STATE OF ILLINOIS
DEPARTMENT OF TRANSPORTATION**

**IL. ROUTE 171 AT FOREST AVE./RIDGEWOOD RD.
DRAINAGE PLAN AND PROFILE**

SCALE: 1"=50' SHEET OF SHEETS STA. TO STA.

F.A.P. RTE.	SECTION	COUNTY	TOTAL SHEETS	SHEET NO.
372	0303S-TS	COOK	87	34
CONTRACT NO. 60X08				
ILLINOIS FED. AID PROJECT				