














**BEGIN PROJECT
STA. 35 + 00**

**END PROJECT
STA. 48 + 67**

LEGEND:

 S1-1 36" X 36" (A)	 W16-7pL 24" X 12" (B)	 R10-11b 24" X 24" (C)	 S4-1103 24" X 12" (D)	 R1-1 30" X 30" (E)
 R3-2 30" X 30" (F)	 R2-1 30" X 36" (G)	 M3-3 24" X 12" (H)	 M1-1100 30" X 24" (I)	 S4-2 24" X 12" (J)
 M3-1 24" X 12" (K)	 W16-9p 24" X 12" (L)	 R7-1 12" X 18" (M)		

- NOTES:**
1. FINAL PROPOSED LOCATIONS SHALL BE ESTABLISHED IN THE FIELD PER RESIDENT ENGINEER DIRECTION.
 2. EXISTING SIGNS LOCATED ON MAST ARM POLES OR SIGNAL POSTS THAT ARE TO BE REMOVED ARE NOT SHOWN ON THE PLAN VIEW. SEE SCHEDULE FOR DESCRIPTIONS AND LOCATIONS.
 3. PROPOSED SIGNS TO BE INSATLLED ON MAST ARM POLES OR SIGNAL POSTS ARE NOT SHOWN ON THE PLAN VIEW. SEE SCHEDULE FOR DESCRIPTIONS AND LOCATIONS.

FILE NAME =	USER NAME = Tariqfm	DESIGNED -	REVISED -
ei:\pw\work\p1dot\tariqfm\d0315748\P1144	2-Design.dgn	DRAWN -	REVISED -
Default	PLOT SCALE = 100.000' / in.	CHECKED -	REVISED -
	PLOT DATE = 3/31/2014	DATE -	REVISED -

**STATE OF ILLINOIS
DEPARTMENT OF TRANSPORTATION**

**IL. ROUTE 171 AT FOREST AVE./RIDGEWOOD RD.
SIGNING PLAN**

SCALE: SHEET OF SHEETS STA. TO STA.

F.A.P. RTE.	SECTION	COUNTY	TOTAL SHEETS	SHEET NO.
372	03035-TS	COOK	87	63
CONTRACT NO. 60X08				
ILLINOIS FED. AID PROJECT				