

STATE OF ILLINOIS
DEPARTMENT OF TRANSPORTATION

STATE	SECTION	COUNTY	TOTAL SHEETS	SHEET NO.
ILLINOIS	D3 BRIDGE WASHING 2019-1	GRUNDY/LASALLE	30	30
CONTRACT NO. 66K10				

INDEX OF SHEETS

- 1 COVER SHEET
- 2 GENERAL NOTES
- 3 SUMMARY OF QUANTITIES
- 4 TYPICAL SECTIONS - LOCATION 1 - SN 032-0099
- 5 TYPICAL SECTIONS - LOCATION 2 - SN 050-0246
- 6 TYPICAL SECTIONS - LOCATION 3 - SN 050-0219
- 7 TYPICAL SECTIONS - LOCATION 4 - SN 050-0180
- 8 TYPICAL SECTIONS - LOCATION 5 - SN 050-0237
- 9 TYPICAL SECTIONS - LOCATION 6 - SN 050-0079
- 10-11 EXISTING STRUCTURE PLANS - LOCATION 1 - SN 032-0099
- 12-16 EXISTING STRUCTURE PLANS - LOCATION 2 - SN 050-0246
- 17-19 EXISTING STRUCTURE PLANS - LOCATION 3 - SN 050-0219
- 20-22 EXISTING STRUCTURE PLANS - LOCATION 4 - SN 050-0180
- 23-26 EXISTING STRUCTURE PLANS - LOCATION 5 - SN 050-0237
- 27-29 EXISTING STRUCTURE PLANS - LOCATION 6 - SN 050-0079
- 30 TEMPORARY INFORMATION SIGNING

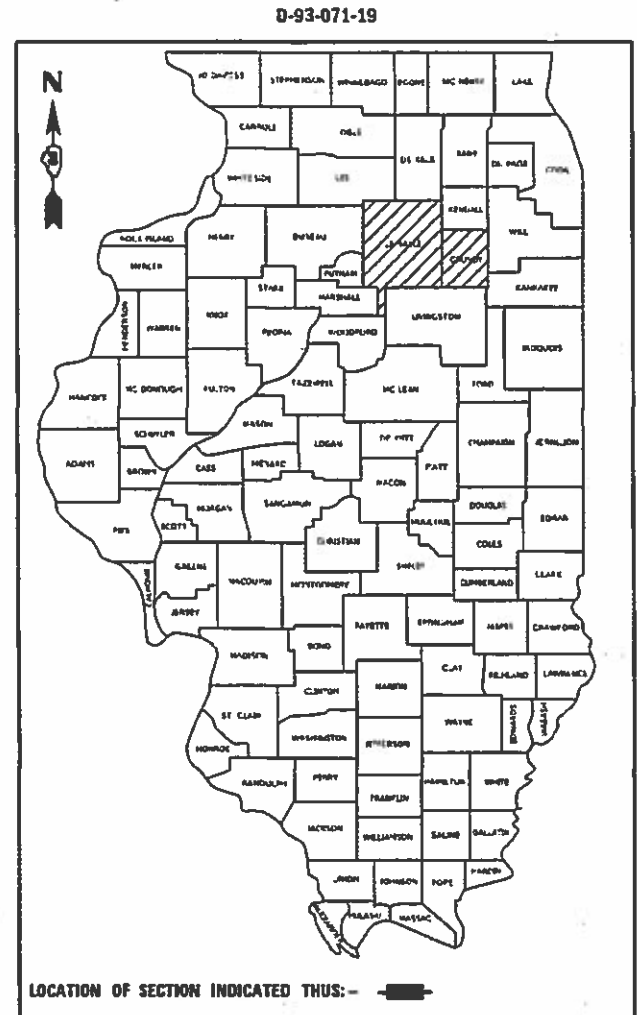
PROPOSED HIGHWAY PLANS

VARIOUS ROUTES SECTION D3 BRIDGE WASHING 2019-1 PROJECT STP-8HER(341) BRIDGE WASHING GRUNDY/LASALLE COUNTY

C-93-095-19

STANDARDS

- 000001-07 STANDARD SYMBOLS, ABBREVIATIONS, AND PATTERNS
- 001006 DECIMAL OF AN INCH AND OF A FOOT
- 701001-02 OFF-ROAD OPERATIONS, MULTILANE, 15' (4.5 m) TO 24' (600mm) FROM PAVEMENT EDGE
- 701006-05 OFF-ROAD OPERATIONS, MULTILANE, MORE THAN 15' (4.5m) AWAY
- 701501-06 URBAN LANE 2L, 2W, UNDIVIDED
- 701601-09 URBAN LANE CLOSURE, MULTILANE, 1W OR 2W WITH NONTRAVERSABLE MEDIAN
- 701607-10 URBAN LANE CLOSURE, MULTILANE, 2W WITH BIDIRECTIONAL LEFT TURN LANE
- 701801-06 SIDEWALK CORNER OR CROSSWALK CLOSURE
- 701901-08 TRAFFIC CONTROL DEVICES



LOCATION 6

STRUCTURE NO. 050-0079
CARRYING FAP 46 (IL 251) OVER
THE ILLINOIS RIVER, WATER ST., CXS
AND B&O RAILROADS APPROX.
0.26 MILES SOUTH OF US 6

LOCATION 4

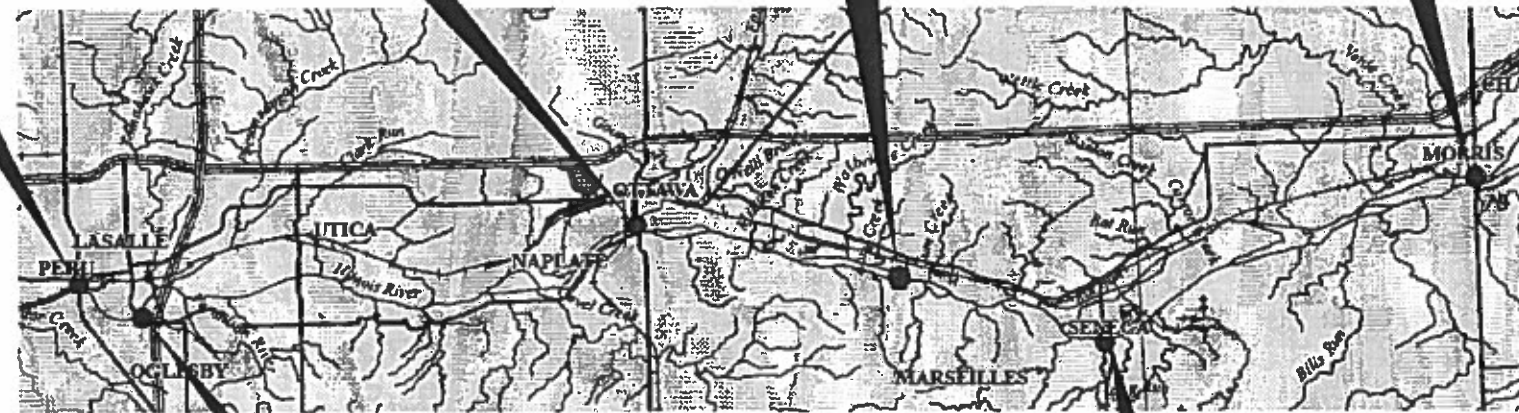
STRUCTURE NO. 050-0180
CARRYING FAP 68 (IL 23/71) OVER
THE ILLINOIS RIVER APPROX. 1.2
MILES SOUTH OF US 6

LOCATION 3

STRUCTURE NO. 050-0219
CARRYING FAS 268 (CH 15) OVER
THE ILLINOIS RIVER APPROX. 0.4
MILES SOUTH OF US 6

LOCATION 1

STRUCTURE NO. 032-0099
CARRYING FAP ROUTE 326 (IL 47) OVER
THE ILLINOIS RIVER AND I&M CANAL
APPROX. 1.2 MILES SOUTH OF US 6

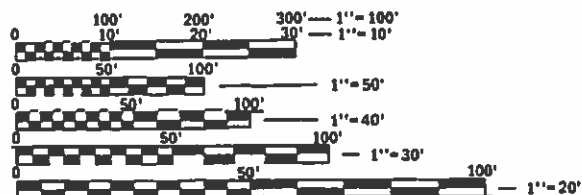


LOCATION 5

STRUCTURE NO. 050-0237
CARRYING FAP ROUTE 619 (IL 351)
OVER THE ILLINOIS RIVER APPROX.
1.2 MILES SOUTH OF US 6

LOCATION 2

STRUCTURE NO. 050-0246
CARRYING FAP 786 (IL 170) OVER
THE ILLINOIS RIVER AND RIVER RD.
APPROX. 0.49 MILES SOUTH OF US 6



FULL SIZE PLANS HAVE BEEN PREPARED USING STANDARD ENGINEERING SCALES. REDUCED SIZED PLANS WILL NOT CONFORM TO STANDARD SCALES. IN MAKING MEASUREMENTS ON REDUCED PLANS, THE ABOVE SCALES MAY BE USED.

J.U.L.I.E.
JOINT UTILITY LOCATION INFORMATION FOR EXCAVATORS
1-800-892-0123
OR 811

PROJECT ENGINEER: JOE KANNEL, P.E.
UNIT CHIEF: RON WOODSHANK
D3 PHONE NUMBER: (815) 434-6131
CONTRACT NO. 66K10

SEE SHEET 2 FOR
FUNCTIONAL CLASSIFICATIONS

STATE OF ILLINOIS
DEPARTMENT OF TRANSPORTATION

SUBMITTED 03/21 20 19

Kevin Woodshank
REGIONAL ENGINEER

May 10 20 19
cc E.A. ETS
ENGINEER OF DESIGN AND ENVIRONMENT

May 10 20 19
DIRECTOR OF HIGHWAYS PROJECT IMPLEMENTATION

PRINTED BY THE AUTHORITY
OF THE STATE OF ILLINOIS