

STATE OF ILLINOIS
DEPARTMENT OF TRANSPORTATION

P.A. RITE	SECTION	COUNTY	TOTAL SHEETS	SHEET NO.
VAR. D3 BRIDGE WASHING 2019-1	GRUNDY/LASALLE	IL	30	1
ILLINOIS CONTRACT NO. 66K10				

INDEX OF SHEETS

- 1 COVER SHEET
- 2 GENERAL NOTES
- 3 SUMMARY OF QUANTITIES
- 4 TYPICAL SECTIONS - LOCATION 1 - SN 032-0099
- 5 TYPICAL SECTIONS - LOCATION 2 - SN 050-0246
- 6 TYPICAL SECTIONS - LOCATION 3 - SN 050-0219
- 7 TYPICAL SECTIONS - LOCATION 4 - SN 050-0180
- 8 TYPICAL SECTIONS - LOCATION 5 - SN 050-0237
- 9 TYPICAL SECTIONS - LOCATION 6 - SN 050-0079
- 10-11 EXISTING STRUCTURE PLANS - LOCATION 1 - SN 032-0099
- 12-16 EXISTING STRUCTURE PLANS - LOCATION 2 - SN 050-0246
- 17-19 EXISTING STRUCTURE PLANS - LOCATION 3 - SN 050-0219
- 20-22 EXISTING STRUCTURE PLANS - LOCATION 4 - SN 050-0180
- 23-26 EXISTING STRUCTURE PLANS - LOCATION 5 - SN 050-0237
- 27-29 EXISTING STRUCTURE PLANS - LOCATION 6 - SN 050-0079
- 30 TEMPORARY INFORMATION SIGNING

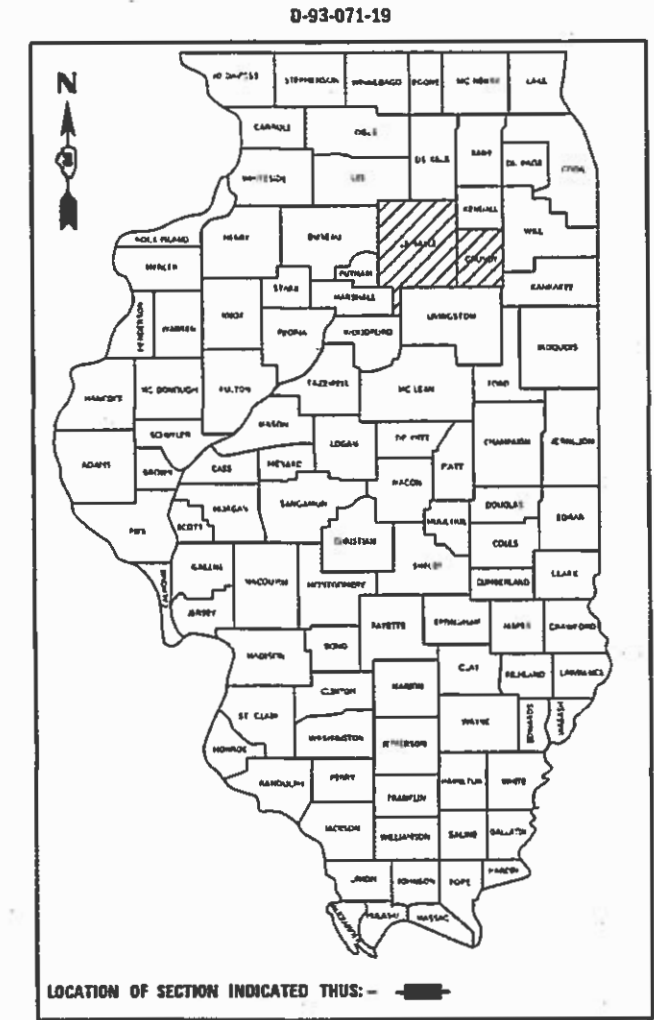
STANDARDS

- 000001-07 STANDARD SYMBOLS, ABBREVIATIONS, AND PATTERNS
- 001006 DECIMAL OF AN INCH AND OF A FOOT
- 701001-02 OFF-ROAD OPERATIONS, MULTILANE, 15' (4.5 m) TO 24' (600mm) FROM PAVEMENT EDGE
- 701006-05 OFF-ROAD OPERATIONS, MULTILANE, MORE THAN 15' (4.5m) AWAY
- 701501-06 URBAN LANE 2L, 2W, UNDIVIDED
- 701601-09 URBAN LANE CLOSURE, MULTILANE, 1W OR 2W WITH NONTRAVERSABLE MEDIAN
- 701607-10 URBAN LANE CLOSURE, MULTILANE, 2W WITH BIDIRECTIONAL LEFT TURN LANE
- 701801-06 SIDEWALK CORNER OR CROSSWALK CLOSURE
- 701901-08 TRAFFIC CONTROL DEVICES

**PROPOSED
HIGHWAY PLANS**

VARIOUS ROUTES
SECTION D3 BRIDGE WASHING 2019-1
PROJECT STP-8HER(341)
BRIDGE WASHING
GRUNDY/LASALLE COUNTY

C-93-095-19



LOCATION 6

STRUCTURE NO. 050-0079
CARRYING FAP 46 (IL 251) OVER
THE ILLINOIS RIVER, WATER ST., CXS
AND B&O RAILROADS APPROX.
0.26 MILES SOUTH OF US 6

LOCATION 4

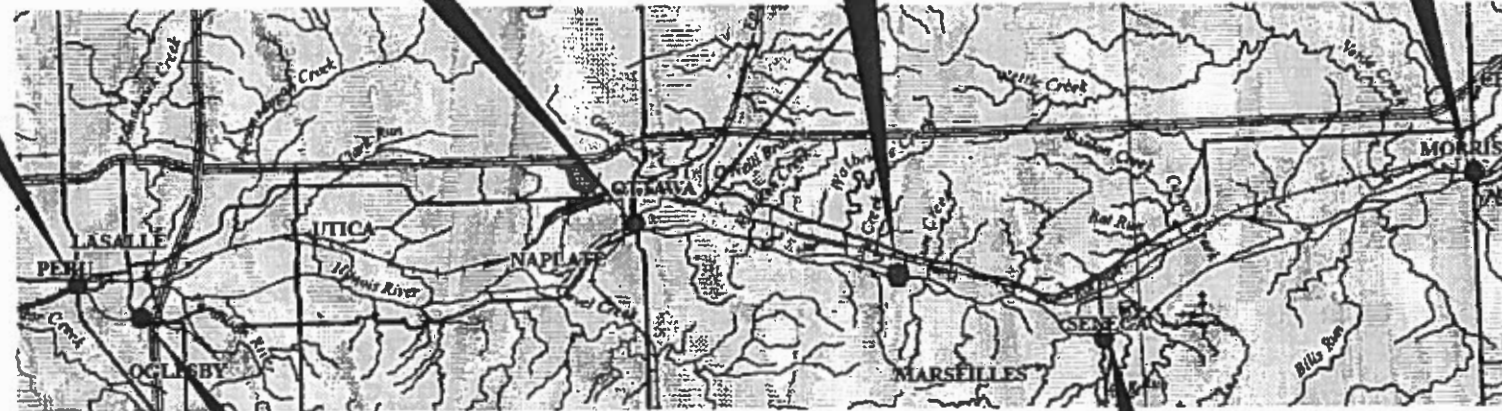
STRUCTURE NO. 050-0180
CARRYING FAP 68 (IL 23/71) OVER
THE ILLINOIS RIVER APPROX. 1.2
MILES SOUTH OF US 6

LOCATION 3

STRUCTURE NO. 050-0219
CARRYING FAS 268 (CH 15) OVER
THE ILLINOIS RIVER APPROX. 0.4
MILES SOUTH OF US 6

LOCATION 1

STRUCTURE NO. 032-0099
CARRYING FAP ROUTE 326 (IL 47) OVER
THE ILLINOIS RIVER AND I&M CANAL
APPROX. 1.2 MILES SOUTH OF US 6

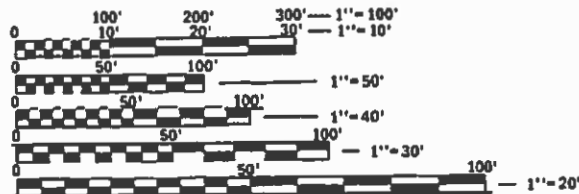


LOCATION 5

STRUCTURE NO. 050-0237
CARRYING FAP ROUTE 619 (IL 351)
OVER THE ILLINOIS RIVER APPROX.
1.2 MILES SOUTH OF US 6

LOCATION 2

STRUCTURE NO. 050-0246
CARRYING FAP 786 (IL 170) OVER
THE ILLINOIS RIVER AND RIVER RD.
APPROX. 0.49 MILES SOUTH OF US 6



FULL SIZE PLANS HAVE BEEN PREPARED USING STANDARD ENGINEERING SCALES. REDUCED SIZED PLANS WILL NOT CONFORM TO STANDARD SCALES. IN MAKING MEASUREMENTS ON REDUCED PLANS, THE ABOVE SCALES MAY BE USED.

J.U.L.I.E.
JOINT UTILITY LOCATION INFORMATION FOR EXCAVATORS
1-800-892-0123
OR 811

PROJECT ENGINEER: JOE KANNEL, P.E.
UNIT CHIEF: RON WOODSHANK
D3 PHONE NUMBER: (815) 434-6131
CONTRACT NO. 66K10

SEE SHEET 2 FOR
FUNCTIONAL CLASSIFICATIONS

STATE OF ILLINOIS
DEPARTMENT OF TRANSPORTATION

SUBMITTED 03/21 20 19

Karin Marshall
REGIONAL ENGINEER

May 10 20 19
ENGINEER OF DESIGN AND ENVIRONMENT

May 19 20 19
DIRECTOR OF HIGHWAYS PROJECT IMPLEMENTATION

PRINTED BY THE AUTHORITY
OF THE STATE OF ILLINOIS

GENERAL NOTES

FOR STABILIZATION, ALL TYPE III BARRICADES WILL REQUIRE A MINIMUM OF FOUR SAND BAGS PER BARRICADE.

ANY REFERENCE TO A STANDARD IN THESE PLANS SHALL BE INTERPRETED TO MEAN THE EDITION AS INDICATED BY THE SUBNUMBER SHOWN IN THE LIST OF STANDARDS OR THE COPY INCLUDED IN THESE PLANS.

LOCATION NO. 6
SN. 050-0079

1: EXISTING "ARCH" STRUCTURAL STEEL SHALL NOT BE INCLUDED IN THIS WORK.

2: THE CONTRACTOR SHALL CONDUCT HIS WORK OPERATIONS SO THAT NO EQUIPMENT, MATERIALS OR PERSONNEL ENCROACH WITHIN AN AREA FROM THE BOTTOM OF THE DECK TO THE TOP OF TRACKS THROUGH SPAN 3 AND SPAN 4.

COMMITMENTS

FUNCTIONAL CLASSIFICATIONS

LOCATION 1

SN 032-0099
FUNCTIONAL CLASSIFICATION
URBAN OTHER ARTERIAL
F.A.P. ROUTE 326 (IL 170)
2015 ADT 18000
P.V. 86.1% S.U. 6.1% M.U. 7.8%

LOCATION 2

SN 050-0246
FUNCTIONAL CLASSIFICATION
RURAL MINOR ARTERIAL
F.A.P. ROUTE 786 (IL 170)
2015 ADT 6400
P.V. 89.1% S.U. 4.7% M.U. 6.2%

LOCATION 3

SN 050-0219
FUNCTIONAL CLASSIFICATION
MAJOR COLLECTOR
F.A.S. ROUTE 268 (CH 15)
2016 ADT 4450
P.V. 90.5% S.U. 7.9% M.U. 1.6%

LOCATION 4

SN 050-0180
FUNCTIONAL CLASSIFICATION
URBAN OTHER ARTERIAL
F.A.P. ROUTE 68 (IL 23/71)
2015 ADT 27300
P.V. 96.4% S.U. 2.0% M.U. 1.6%

LOCATION 5

SN 050-0237
FUNCTIONAL CLASSIFICATION
RURAL MINOR ARTERIAL
F.A.P. ROUTE 619 (IL 351)
2015 ADT 5750
P.V. 95.1% S.U. 3.5% M.U. 1.4%

LOCATION 6

SN 050-0079
FUNCTIONAL CLASSIFICATION
URBAN OTHER ARTERIAL
F.A.P. ROUTE 46 (IL 251)
2015 ADT 7250
P.V. 85.2% S.U. 11.0% M.U. 3.8%

STATE OF ILLINOIS
DEPARTMENT OF TRANSPORTATION
DISTRICT THREE
AS BUILT INFORMATION

SUPERVISING CONSTRUCTION FIELD ENGINEER

RESIDENT ENGINEER / TECHNICIAN

START & END DATES
OF CONSTRUCTION:

INSPECTORS:

STATE OF ILLINOIS
DEPARTMENT OF TRANSPORTATION
DISTRICT THREE

PREPARED BY: _____
DISTRICT STUDIES & PLANS ENGINEER

DATE: _____

EXAMINED BY: _____
DISTRICT CONSTRUCTION ENGINEER

DISTRICT MATERIALS ENGINEER

DISTRICT OPERATIONS ENGINEER

STATE OF ILLINOIS
DEPARTMENT OF TRANSPORTATION

GENERAL NOTES

SCALE: _____ SHEET 1 OF 1 SHEETS STA. _____ TO STA. _____

F.A. RTE.	SECTION	COUNTY	TOTAL SHEETS	SHEET NO.
VAR.	D3 BRIDGE WASHING 2019-1	GRUNDY/LASALLE	30	2
CONTRACT NO. 66K10				
ILLINOIS		FED. AID PROJECT		

MODEL: Default
FILE: Mainfile_PlanUploadRoom.dwg
PROJECT: \\p01\planuploadroom\data\illinois\p01\planupload\Documents\DOT Office\District 3\Projects\0366K10\CADD\0366K10-district3.dgn

USER NAME = MARINIEJ	DESIGNED - ECP	REVISED - _____
	DRAWN - ECP	REVISED - _____
PLOT SCALE = 3.9370' / mm	CHECKED - RW	REVISED - _____
PLOT DATE = 4/25/2019	DATE - 1/25/19	REVISED - _____

CODE NO.	ITEM	UNIT	TOTAL QUANTITY	GRUNDY COUNTY		LASALLE COUNTY				
				CONSTRUCTION CODE						
				80%FED 20%STATE	80%FED 20%STATE	80%FED 20%STATE	80%FED 20%STATE	80%FED 20%STATE	80%FED 20%STATE	
				BRIDGE 0047 S.N. 032-0099	BRIDGE 0047 S.N. 050-0246	BRIDGE 0047 S.N. 050-0219	BRIDGE 0047 S.N. 050-0180	BRIDGE 0047 S.N. 050-0237	BRIDGE 0047 S.N. 050-0079	
59200101	BRIDGE WASHING NO. 1	EACH	1	1						
59200102	BRIDGE WASHING NO. 2	EACH	1		1					
59200103	BRIDGE WASHING NO. 3	EACH	1			1				
59200104	BRIDGE WASHING NO. 4	EACH	1				1			
59200105	BRIDGE WASHING NO. 5	EACH	1					1		
59200106	BRIDGE WASHING NO. 6	EACH	1							1
67100100	MOBILIZATION	L SUM	1	0.17	0.17	0.17	0.17	0.16		0.16
70102620	TRAFFIC CONTROL AND PROTECTION, STANDARD 701501	L SUM	1		0.25	0.25		0.25		0.25
70102630	TRAFFIC CONTROL AND PROTECTION, STANDARD 701601	L SUM	3	1			1			1
70102632	TRAFFIC CONTROL AND PROTECTION, STANDARD 701602	L SUM	1	1						
70102640	TRAFFIC CONTROL AND PROTECTION, STANDARD 701801	L SUM	1	0.25	0.25	0.25	0.25			
Z0030850	TEMPORARY INFORMATION SIGNING	SQ FT	42	7	7	7	7	7		7
70107025	CHANGEABLE MESSAGE SIGN	CAL DA	90	15	15	15	15	15		15

MODEL: Default
 FILE NAME: P:\uplanroom.dat
 ILLINOIS.GOV:PWIDOT\Documents\DOT_Offices\District_3\Projects\0366K10\CADD\0366K10-deta11s.dgn

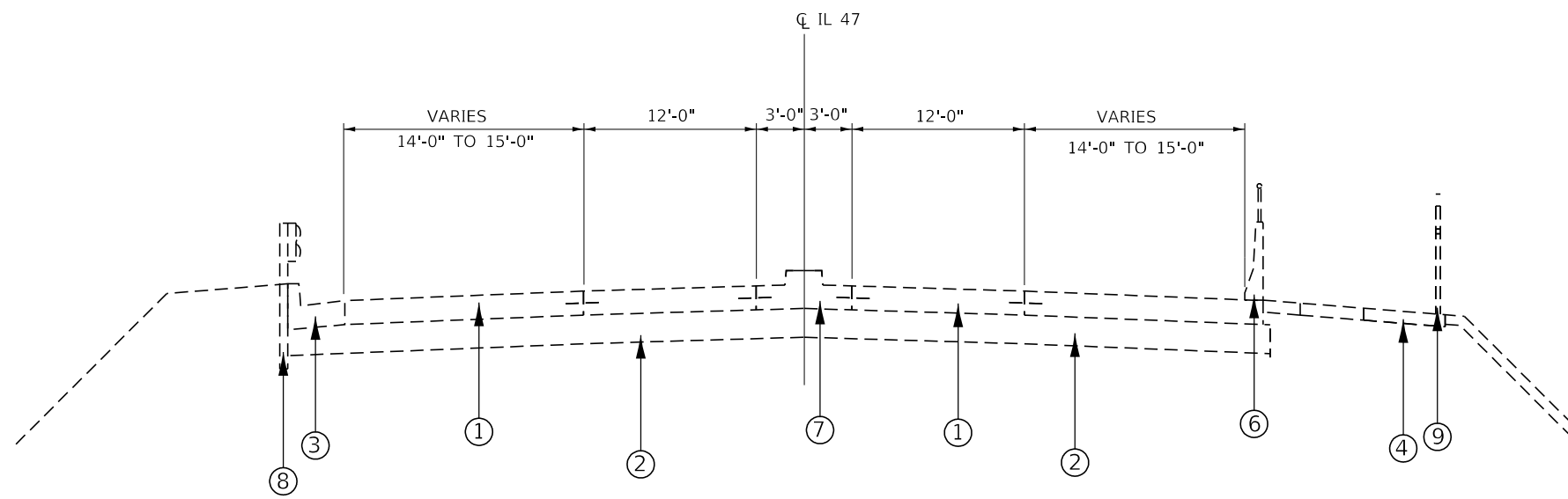
USER NAME = woodshankr	DESIGNED - ECP	REVISED - _____
DRAWN - ECP	CHECKED - RW	REVISED - _____
PLOT SCALE = 100.0000' / in.	DATE - 1/25/19	REVISED - _____
PLOT DATE = 3/18/2019		

**STATE OF ILLINOIS
DEPARTMENT OF TRANSPORTATION**

SUMMARY OF QUANTITIES

SCALE: _____ SHEET 1 OF 1 SHEETS STA. _____ TO STA. _____

F.A. RTE.	SECTION	COUNTY	TOTAL SHEETS	SHEET NO.
VAR. D3	BRIDGE WASHING 2019-1	GRUNDY/LASALLE	30	3
CONTRACT NO. 66K10			ILLINOIS FED. AID PROJECT	



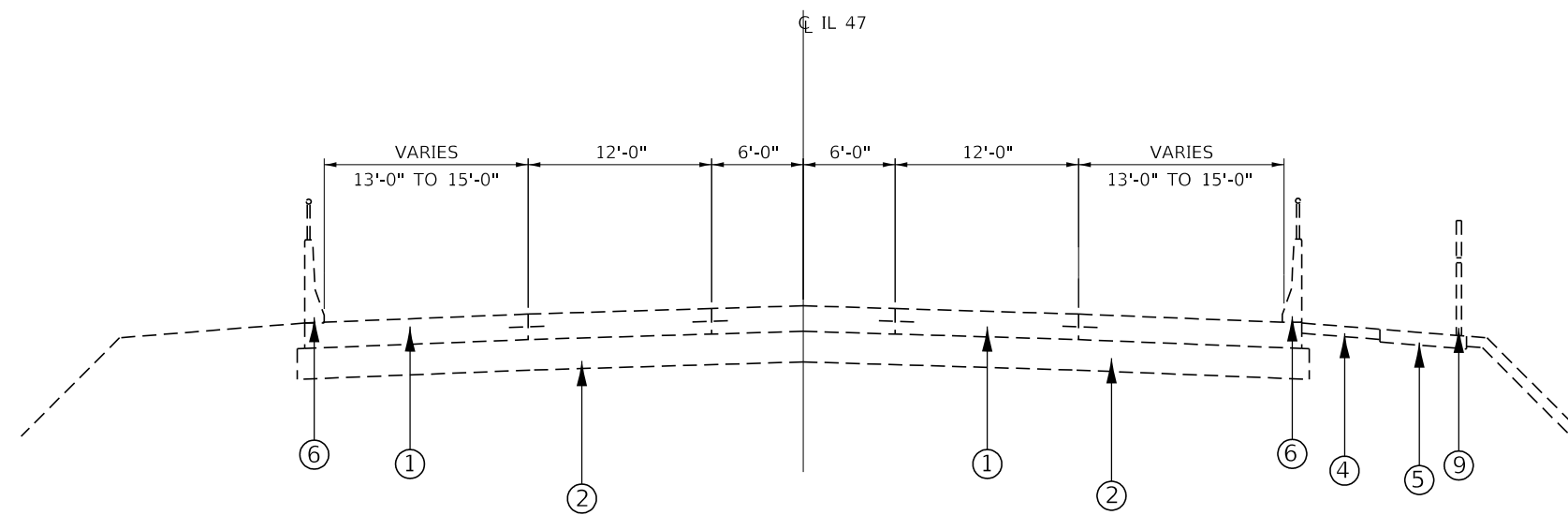
TYPICAL SECTION 1

STA. 166+24 TO STA. 166+48

* END OF S. APPROACH = STA. 166+48

LEGEND

- 1 PORTLAND CEMENT CONCRETE PAVEMENT 10" (JOINTED)
- 2 SUB-BASE GRANULAR MATERIAL, TYPE A 12"
- 3 COMBINATION CONCRETE CURB AND GUTTER, TYPE B-6.24
- 4 PORTLAND CEMENT CONCRETE SIDEWALK 4"
- 5 PORTLAND CEMENT CONCRETE SIDEWALK 8"
- 6 CONCRETE BARRIER
- 7 CONCRETE MEDIAN, TYPE SB-6.24
- 8 STEEL PLATE BEAM GUARDRAIL, TYPE A
- 9 BICYCLING RAILING



TYPICAL SECTION 2

STA. 184+38 TO STA. 185+08

**END OF N. APPROACH = STA. 184+38

MODEL: Default
 FILE: Model: Project: R:\Projects\10366K10\CADD\Drawings\10366K10\Drawings\10366K10.dgn

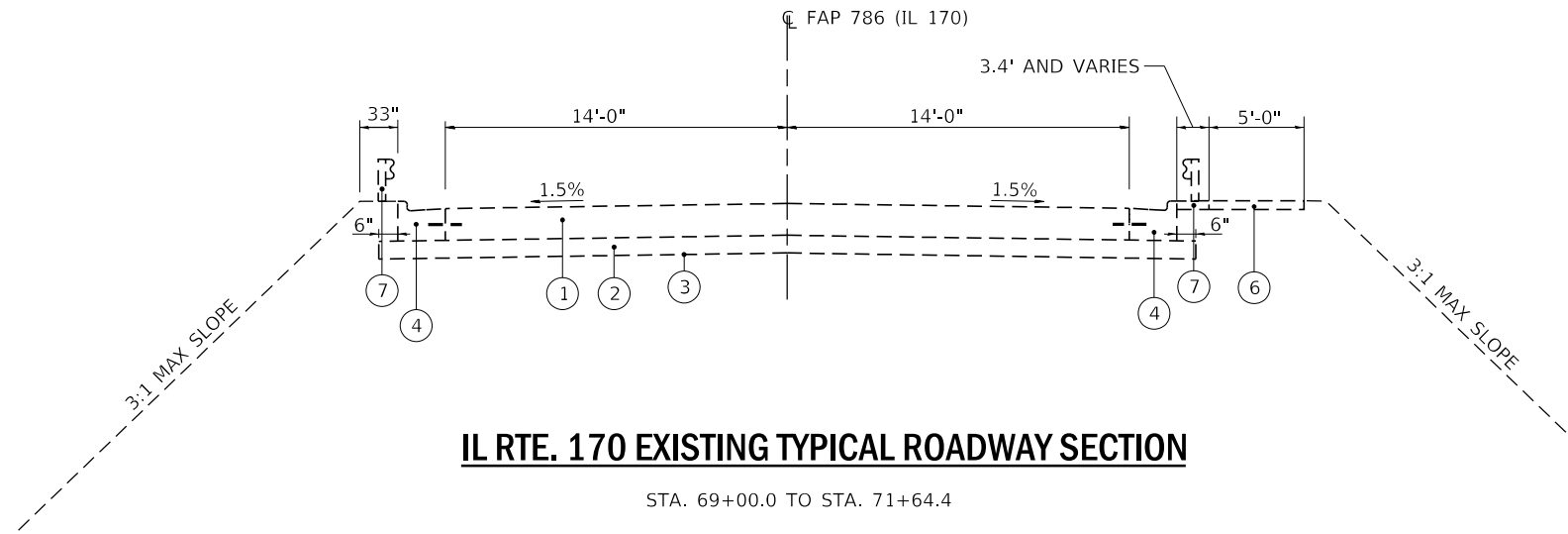
USER NAME = woodshankr1	DESIGNED - ECP	REVISED - _____
DRAWN - ECP	REVISIONS - _____	
PLOT SCALE = 100.0000' / in.	CHECKED - RW	REVISIONS - _____
PLOT DATE = 3/18/2019	DATE - 1/29/19	REVISIONS - _____

**STATE OF ILLINOIS
DEPARTMENT OF TRANSPORTATION**

**TYPICAL SECTIONS - LOCATION 1
SN 032-0099**

SCALE: _____ SHEET 1 OF 1 SHEETS STA. _____ TO STA. _____

F.A. RTE.	SECTION	COUNTY	TOTAL SHEETS	SHEET NO.
VAR.	D3 BRIDGE WASHING 2019-1	GRUNDY/LASALLE	30	4
CONTRACT NO. 66K10			ILLINOIS FED. AID PROJECT	

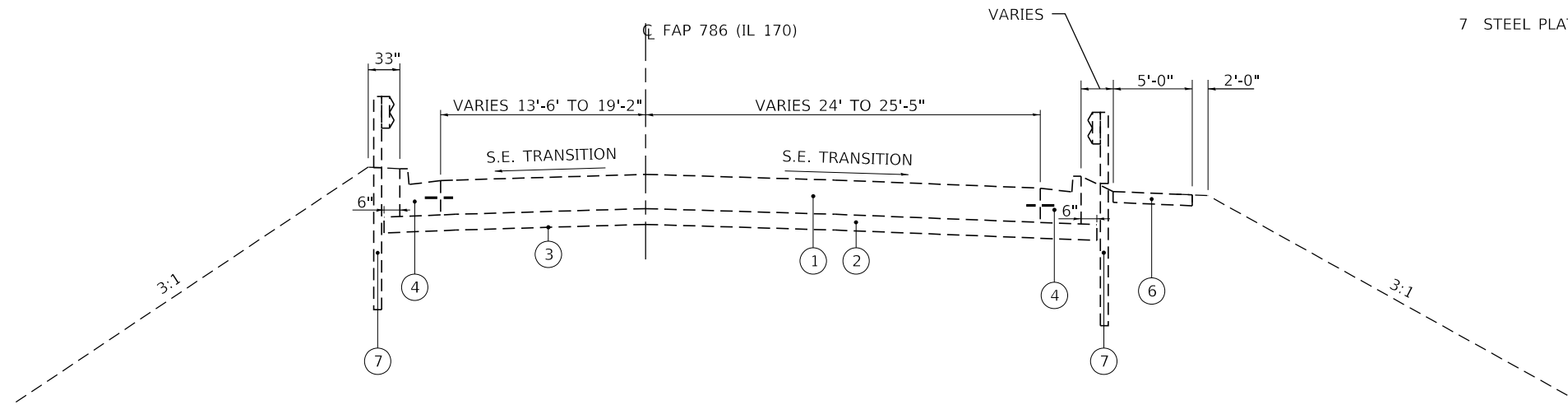


IL RTE. 170 EXISTING TYPICAL ROADWAY SECTION

STA. 69+00.0 TO STA. 71+64.4

LEGEND

- 1 PORTLAND CEMENT CONCRETE PAVEMENT, 9.5"
- 2 SUB-BASE GRANULAR MATERIAL, TYPE A 12"
- 3 GEOTECHNICAL FABRIC FOR GROUND STABILIZATION
- 4 COMBINATION CONCRETE CURB AND GUTTER, TYPE B-6.24
- 5 INCIDENTAL HOT-MIX ASPHALT SURFACING, 6"
- 6 PORTLAND CEMENT CONCRETE SIDEWALK, 4"
- 7 STEEL PLATE BEAM GUARDRAIL, TYPE A



IL RTE. 170 EXISTING TYPICAL ROADWAY SECTION

STA. 89+26.7 TO STA. 89+94.0

MODEL: Default
 FILE: h:\mfc_2018\planroom\mfc_2018\pww\DOT\Documents\DOT_Offices\District 3\Projects\0366K\1\CAD\DATA\66K\0-draw\1.dgn

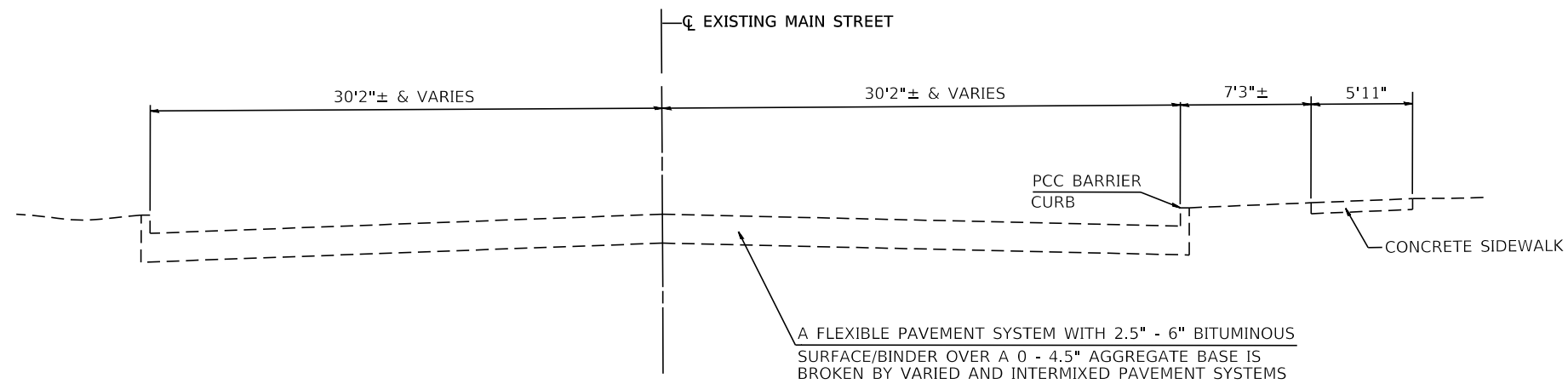
USER NAME = woodshankr1	DESIGNED - ECP	REVISED - _____
	DRAWN - ECP	REVISED - _____
PLOT SCALE = 100.0000' / in.	CHECKED - RW	REVISED - _____
PLOT DATE = 3/18/2019	DATE - 1/29/19	REVISED - _____

**STATE OF ILLINOIS
DEPARTMENT OF TRANSPORTATION**

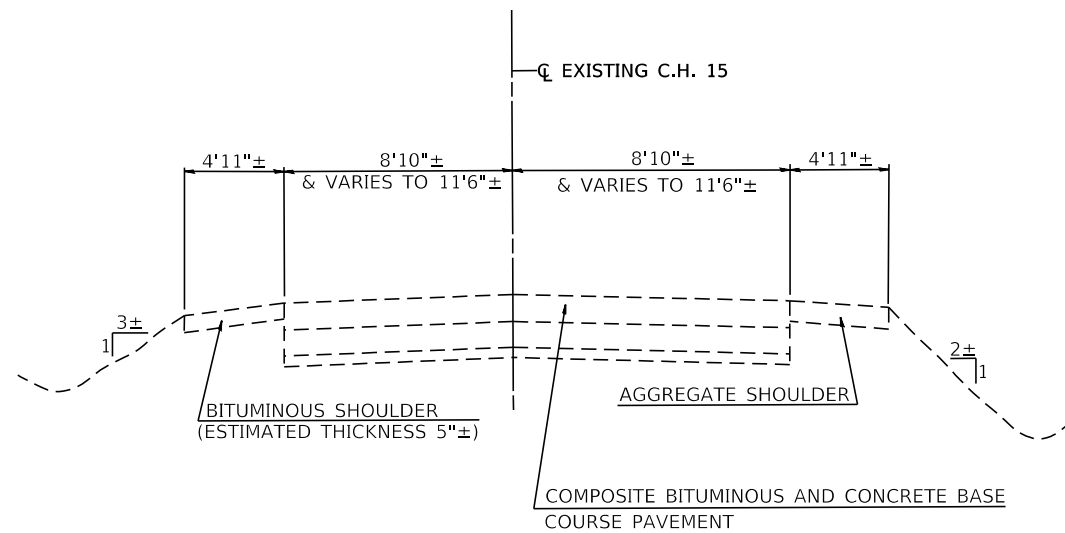
**TYPICAL SECTIONS - LOCATION 2
SN 050-0246**

SCALE: _____ SHEET 1 OF 1 SHEETS STA. _____ TO STA. _____

F.A. RTE.	SECTION	COUNTY	TOTAL SHEETS	SHEET NO.
VAR.	D3 BRIDGE WASHING 2019-1	GRUNDY/LASALLE	30	5
CONTRACT NO. 66K10				
ILLINOIS FED. AID PROJECT				



EXISTING TYPICAL SECTION - NORTH APPROACH ROADWAY (MAIN STREET)
(NORTH END OF STRUCTURE)



EXISTING TYPICAL SECTION - SOUTH APPROACH ROADWAY (C.H. 15)
(SOUTH END OF STRUCTURE)

MODEL: Default
 FILE: \\nas101.psw.ibm.com\data\illinois.gov\PIWDOT\Documents\DOT_Offices\District_3\Projects\0366K10\CADD\data\66K10\detail.dgn

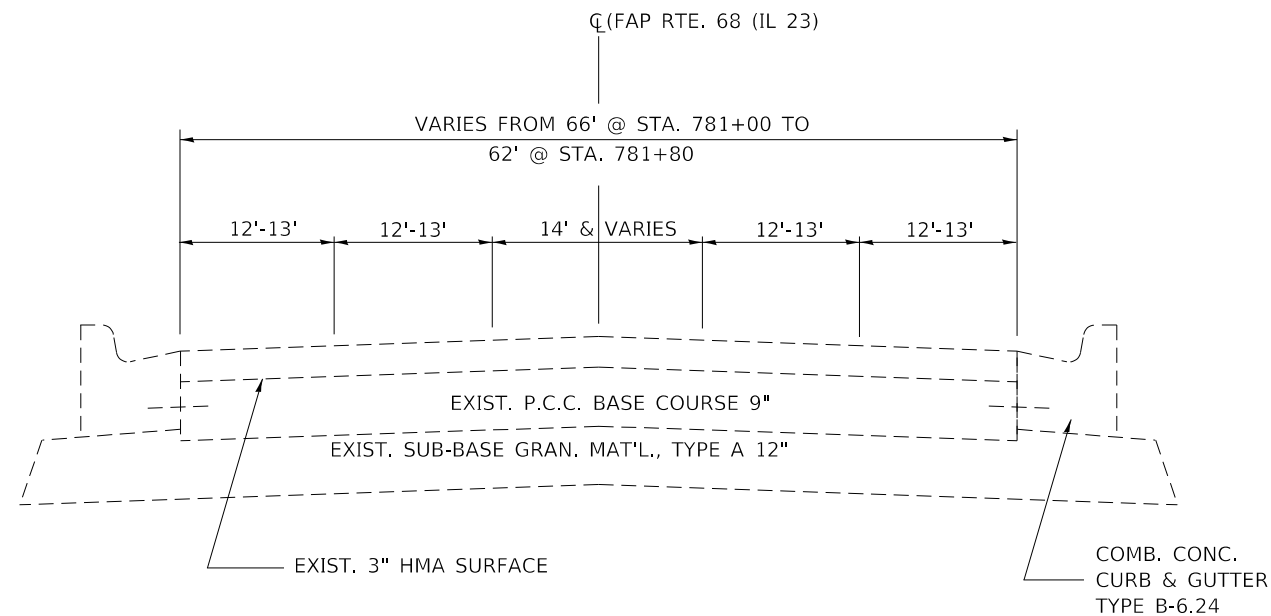
USER NAME = woodshankr1	DESIGNED - ECP	REVISED - _____
	DRAWN - ECP	REVISED - _____
PLOT SCALE = 100.0000' / in.	CHECKED - RW	REVISED - _____
PLOT DATE = 3/18/2019	DATE - 1/29/19	REVISED - _____

**STATE OF ILLINOIS
DEPARTMENT OF TRANSPORTATION**

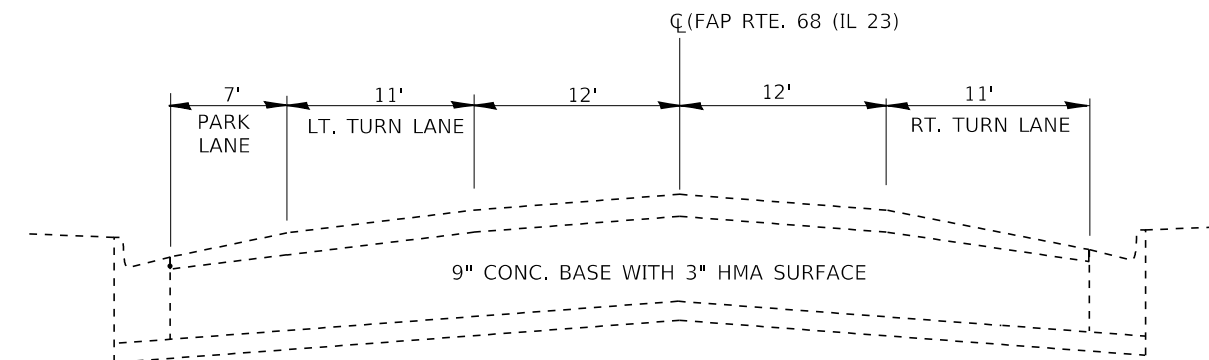
**TYPICAL SECTIONS - LOCATION 3
SN 050-0219**

SCALE: _____ SHEET 1 OF 1 SHEETS STA. _____ TO STA. _____

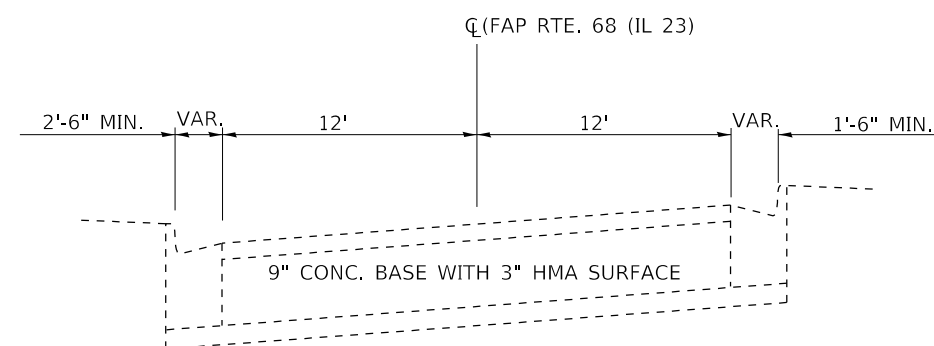
F.A. RTE.	SECTION	COUNTY	TOTAL SHEETS	SHEET NO.
VAR.	D3 BRIDGE WASHING 2019-1	GRUNDY/LASALLE	30	6
CONTRACT NO. 66K10				
ILLINOIS		FED. AID PROJECT		



**EXISTING TYPICAL SECTION - IL ROUTE 23
SOUTH OF RIVER**
STA. 793+00 TO 798+00



**EXISTING TYPICAL SECTION - IL ROUTE 23
NORTH OF RIVER**
LINCOLN PLACE TO MAIN ST.
STA. 816+84.60 TO STA. 817+50.66 (COLUMBUS ST.)
STA. 817+63.57 TO STA. 817+98.32 (LASALLE ST.)



**EXISTING TYPICAL SECTION - IL ROUTE 23
NORTH OF RIVER**
BRIDGE ABUT. TO LINCOLN PLACE
STA. 811+95.50 TO STA. 816+84.60 (COLUMBUS ST.)
STA. 811+95.50 TO STA. 817+63.57 (LASALLE ST.)

MODEL: Default
 FILE: Model: 300x100x100.dwg
 PROJECT: 300x100x100.dwg
 OFFICE: 300x100x100.dwg
 DATE: 3/18/2019

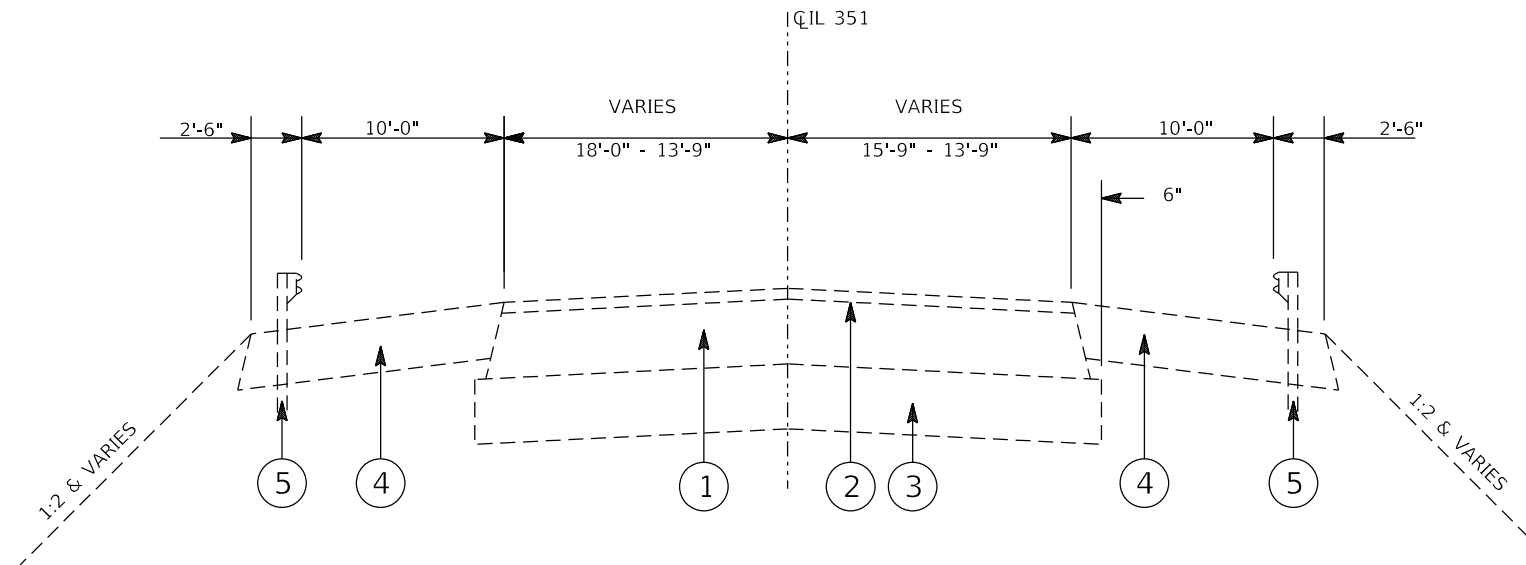
USER NAME = woodshankr	DESIGNED - ECP	REVISED - _____
	DRAWN - ECP	REVISED - _____
PLOT SCALE = 100.0000' / in.	CHECKED - RW	REVISED - _____
PLOT DATE = 3/18/2019	DATE - 1/29/19	REVISED - _____

**STATE OF ILLINOIS
DEPARTMENT OF TRANSPORTATION**

**TYPICAL SECTIONS - LOCATION 4
SN 050-0180**

SCALE: _____ SHEET 1 OF 1 SHEETS STA. _____ TO STA. _____

F.A. RTE.	SECTION	COUNTY	TOTAL SHEETS	SHEET NO.
VAR.	D3 BRIDGE WASHING 2019-1	GRUNDY/LASALLE	30	7
CONTRACT NO. 66K10				
ILLINOIS		FED. AID PROJECT		

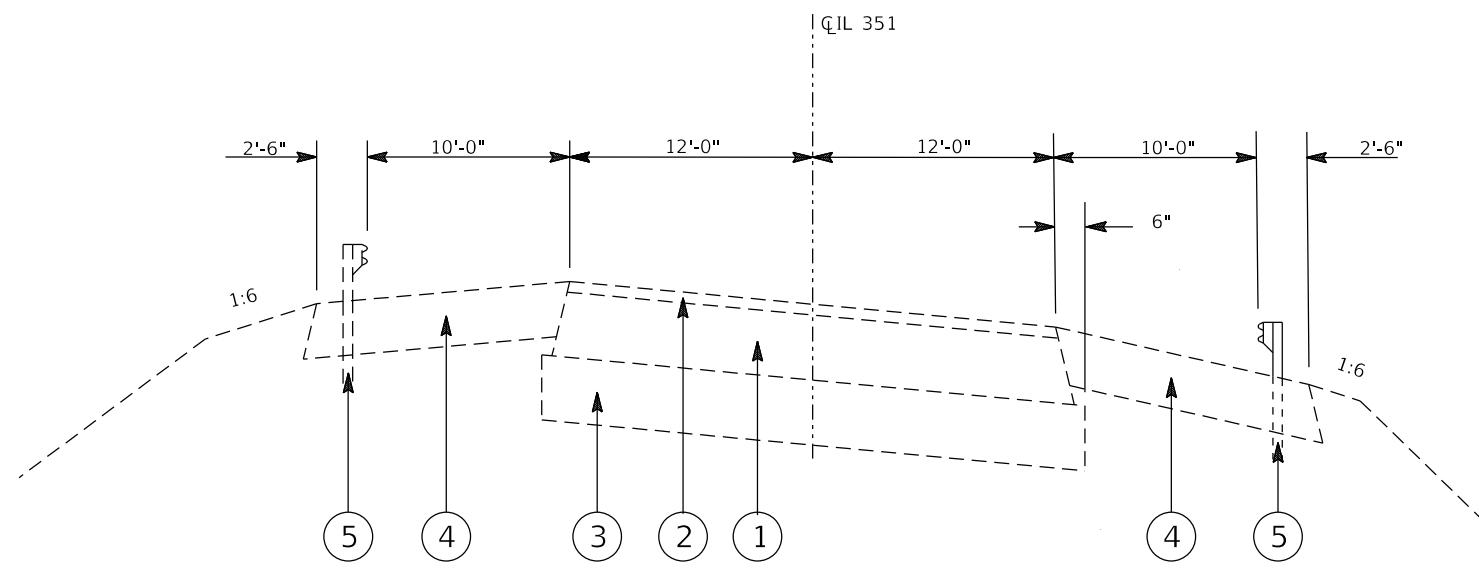


ILLINOIS ROUTE 351

STA. 51+81 TO STA. 52+35

LEGEND

- ① HOT-MIX ASPHALT PAVEMENT 12"
- ② HOT-MIX ASPHALT SURFACE CSE. 1 3/8"
- ③ AGGREGATE BASE CSE, TY. A 12"
- ④ HOT-MIX ASPHALT SHOULDERS 8"
- ⑤ STEEL PLATE BEAM GUARDRAIL, TYPE A



ILLINOIS ROUTE 351

STA. 70+68 TO STA. 75+44

MODEL: Default
 FILE: Model: 304uplanroom.dwg
 PROJECT: 304uplanroom.dwg
 OFFICE: 304uplanroom.dwg
 DATE: 3/18/2019

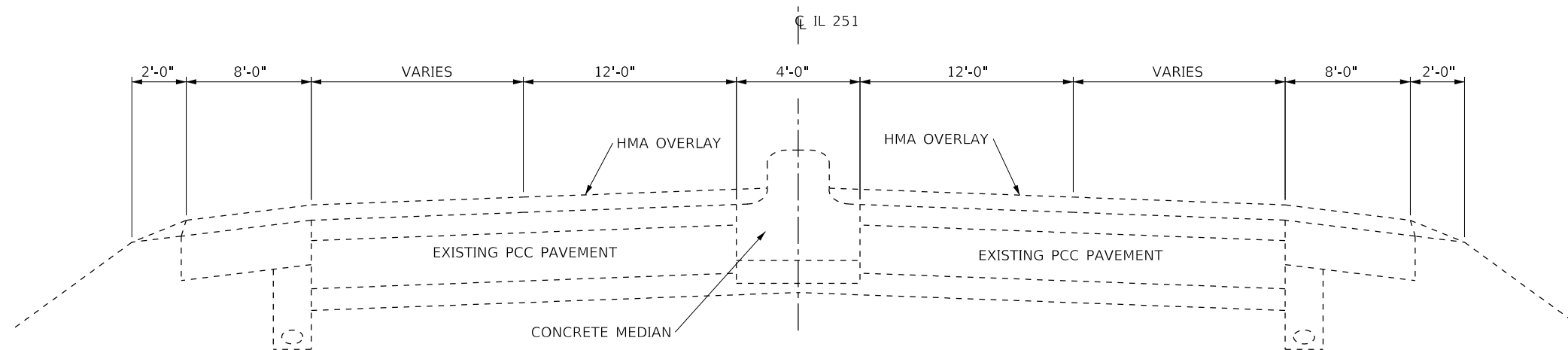
USER NAME = woodshankr1	DESIGNED - ECP	REVISED - _____
DRAWN - ECP	REVISIONS - _____	
PLOT SCALE = 100.0000' / in.	CHECKED - RW	REVISED - _____
PLOT DATE = 3/18/2019	DATE - 1/29/19	REVISED - _____

**STATE OF ILLINOIS
DEPARTMENT OF TRANSPORTATION**

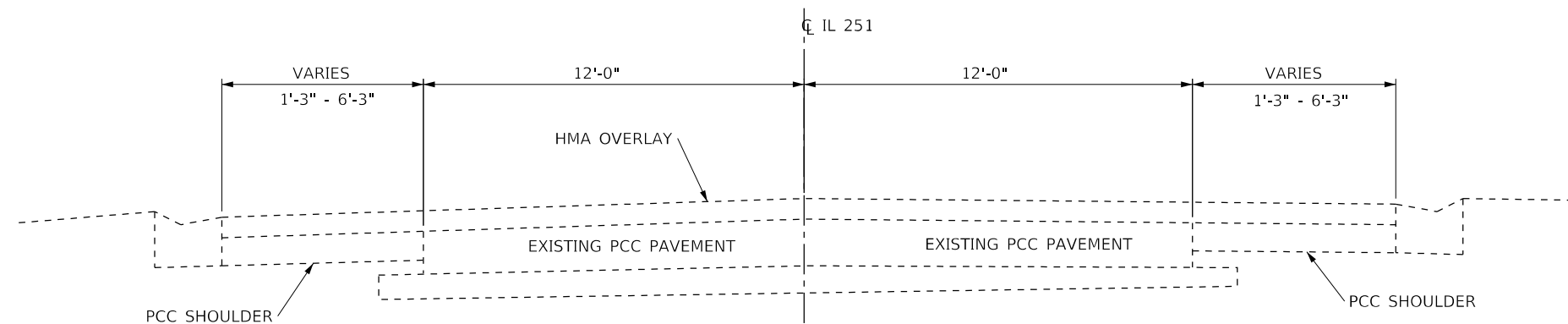
**TYPICAL SECTIONS - LOCATION 5
SN 050-0237**

SCALE: _____ SHEET 1 OF 1 SHEETS STA. _____ TO STA. _____

F.A. RTE.	SECTION	COUNTY	TOTAL SHEETS	SHEET NO.
VAR.	D3 BRIDGE WASHING 2019-1	GRUNDY/LASALLE	30	8
CONTRACT NO. 66K10				
ILLINOIS FED. AID PROJECT				



TYPICAL SECTION NO. 1
NORTH OF RIVER
STA. 184+00 TO STA. 193+00



TYPICAL SECTION NO. 2
SOUTH OF RIVER
STA. 207+00 TO STA. 224+00

MODEL: Default
 FILE: Model: P:\pub\baronm.dwg
 PROJECT: 0366K10\CADD\Drawings\DOT Office\Drawings\3\Projects\0366K10\CADD\Drawings\04.dwg

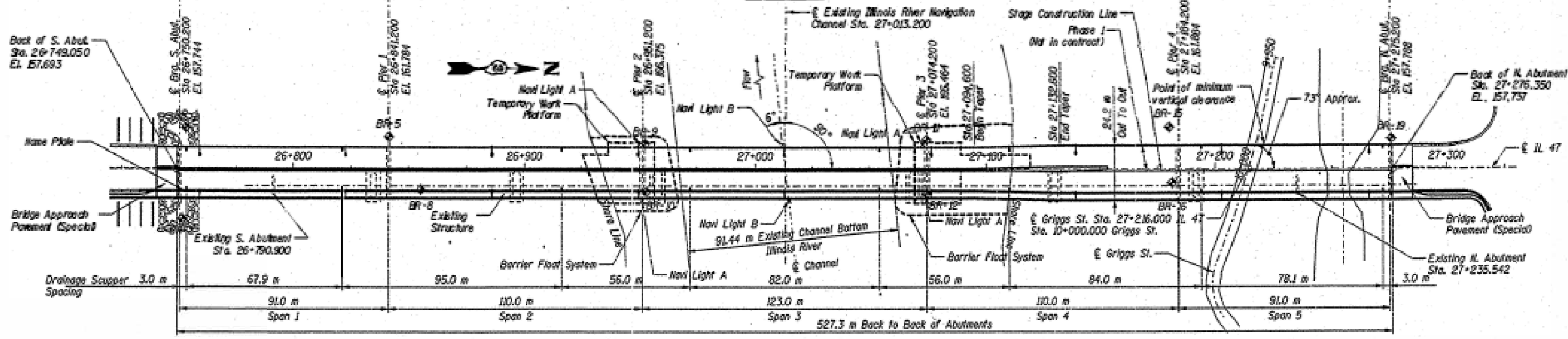
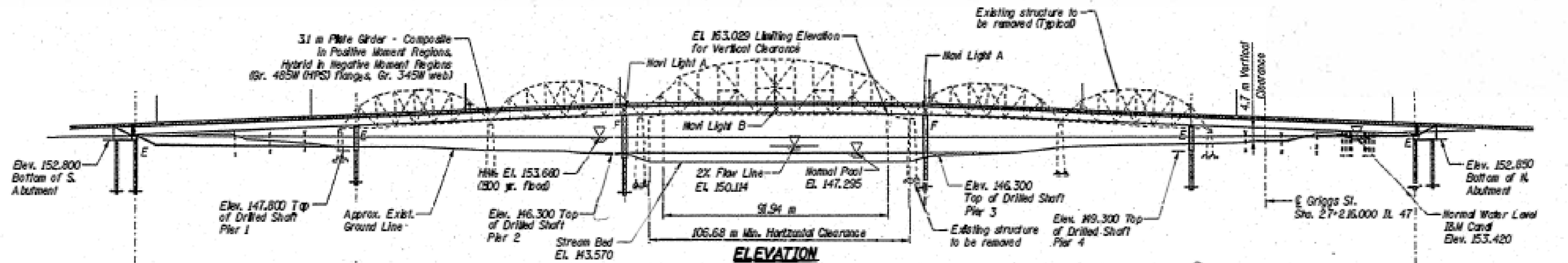
USER NAME = woodshankr1	DESIGNED - ECP	REVISED - _____
	DRAWN - ECP	REVISED - _____
PLOT SCALE = 100.0000' / in.	CHECKED - RW	REVISED - _____
PLOT DATE = 3/18/2019	DATE - 1/29/19	REVISED - _____

STATE OF ILLINOIS
DEPARTMENT OF TRANSPORTATION

TYPICAL SECTIONS - LOCATION 6
SN 050-0079

SCALE: _____ SHEET 1 OF 1 SHEETS STA. _____ TO STA. _____

F.A. RTE.	SECTION	COUNTY	TOTAL SHEETS	SHEET NO.
VAR.	D3 BRIDGE WASHING 2019-1	GRUNDY/LASALLE	30	9
CONTRACT NO. 66K10			ILLINOIS FED. AID PROJECT	



GENERAL PLAN

FOR INFORMATION ONLY

MODEL: Default
FILE: MARIE_P:\p1\plancom.de.illinois.gov-PWD\DOT\Documents\DOT_Offices\District_3\Project\0366\10\CADD\2456\10.dwg

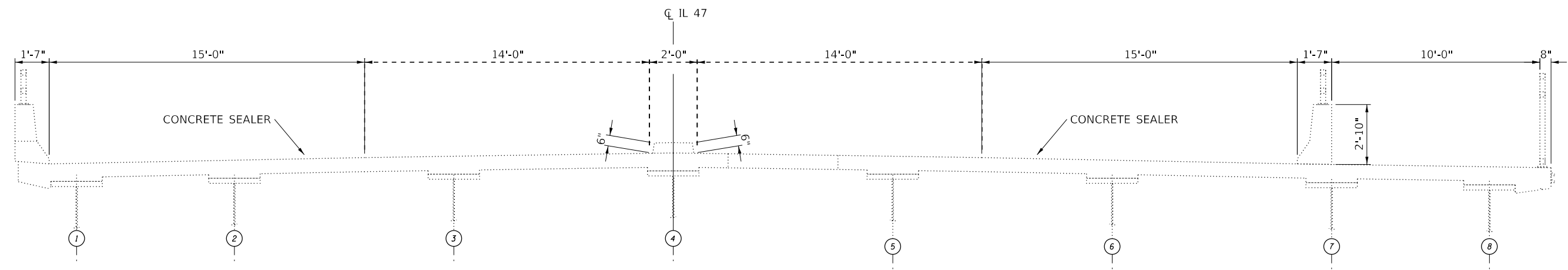
USER NAME = MARINEJ	DESIGNED - ECP	REVISED -
PLOT SCALE = 3.9370 / mm	DRAWN - ECP	REVISED -
PLOT DATE = 4/25/2019	CHECKED - RW	REVISED -
	DATE - 1/29/19	REVISED -

STATE OF ILLINOIS
DEPARTMENT OF TRANSPORTATION

EXISTING STRUCTURE DETAILS - LOCATION 1
SN 032-0099

SCALE: _____ SHEET 1 OF 2 SHEETS STA. _____ TO STA. _____

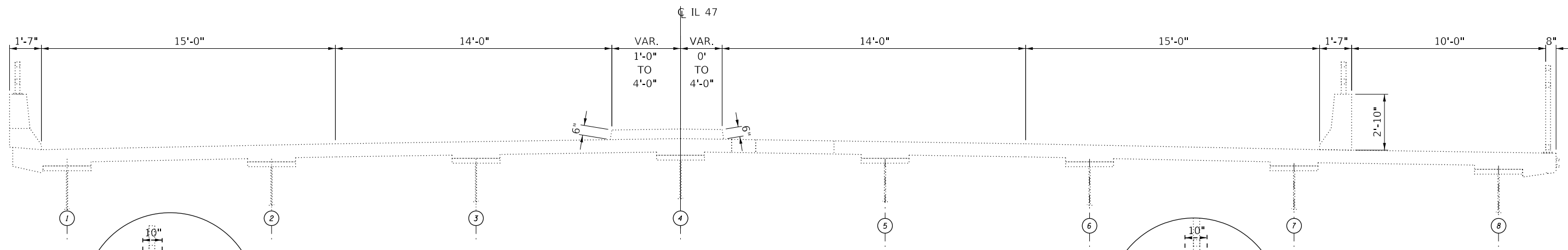
F.A. RTE.	SECTION	COUNTY	TOTAL SHEETS	SHEET NO.
VAR. D3 BRIDGE WASHING 2019-1		GRUNDY/LASALLE	30	10
CONTRACT NO. 66K10				
ILLINOIS / FED. AID PROJECT				



DECK CROSS SECTION A-A

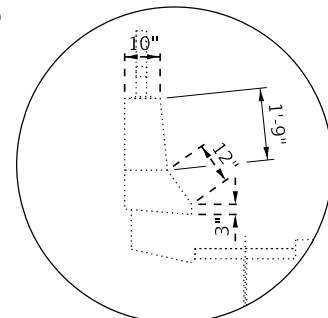
*STA. 166+48 TO STA. 178+12

*SOUTH APPROACH = STA. 166+48 TO STA. 166+78
STA. 166+78 = BK. S. ABUT.



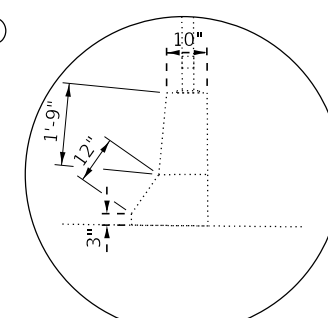
DECK CROSS SECTION B-B

STA. 178+12 TO STA. 179+37



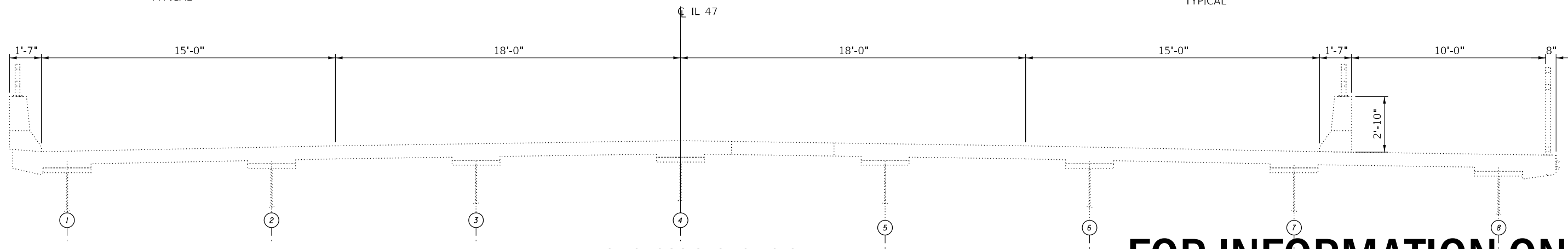
PARAPET DETAIL

TYPICAL



PARAPET DETAIL

TYPICAL



DECK CROSS SECTION C-C

STA. 179+37 TO STA. 184+38

*STA. 184+08=BK. N. ABUT.
NORTH APPROACH=STA. 184+08 TO 184+38

FOR INFORMATION ONLY

DIMENSIONS ARE IN ENGLISH UNITS FRO REFERENCE ONLY

MODEL: Default
FILE: \\nas01c.psu.edu\baronm.d\illinois.gov\PROJECTS\DOT Documents\DOT - Offices\District 3\Projects\0366K\1\CAD\Drawings\04-detailed.dgn

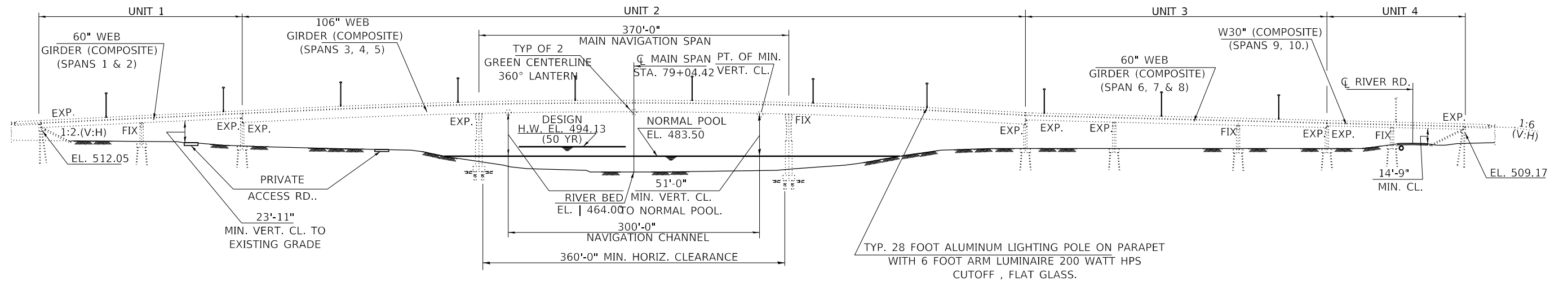
USER NAME = woodshankr	DESIGNED - ECP	REVISED - _____
DRAWN - ECP	REVISOR - _____	
PLOT SCALE = 100.0000' / in.	CHECKED - RW	REVISED - _____
PLOT DATE = 3/18/2019	DATE - 1/29/19	REVISED - _____

**STATE OF ILLINOIS
DEPARTMENT OF TRANSPORTATION**

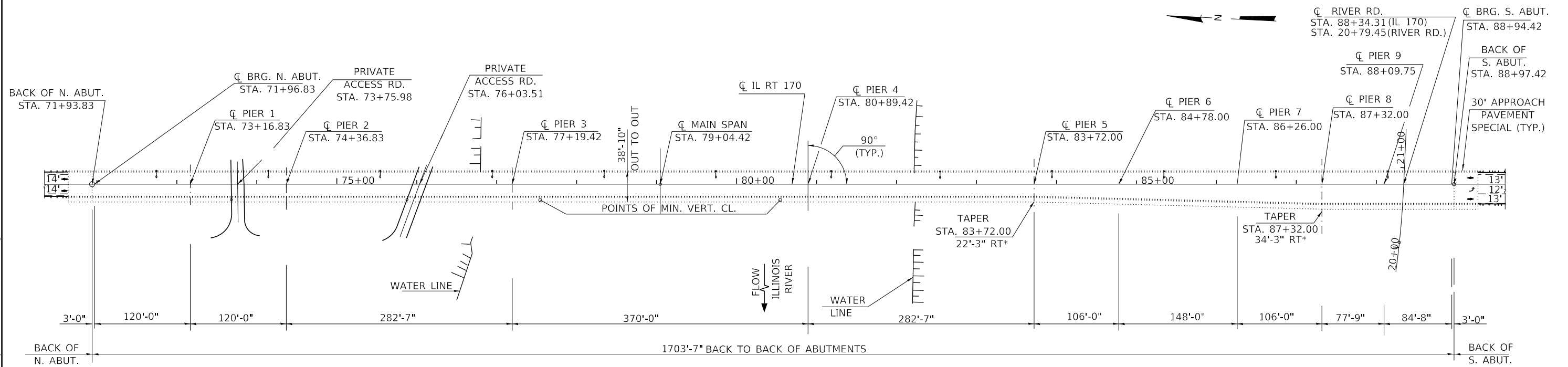
**EXISTING STRUCTURE DETAILS - LOCATION 1
SN 032-0099**

SCALE: _____ SHEET 2 OF 2 SHEETS STA. _____ TO STA. _____

F.A. RTE.	SECTION	COUNTY	TOTAL SHEETS	SHEET NO.
VAR. D3 BRIDGE WASHING 2019-1		GRUNDY/LASALLE	30	11
CONTRACT NO. 66K10				
ILLINOIS			FED. AID PROJECT	



ELEVATION



PLAN
STRUCTURE NO. 050-0246

FOR INFORMATION ONLY

MODEL: Default
 FILE: Model: Project: 050-0246-01: 050-0246-01.dwg
 PROJECT: 050-0246-01: 050-0246-01.dwg
 PLOT DATE: 3/18/2019

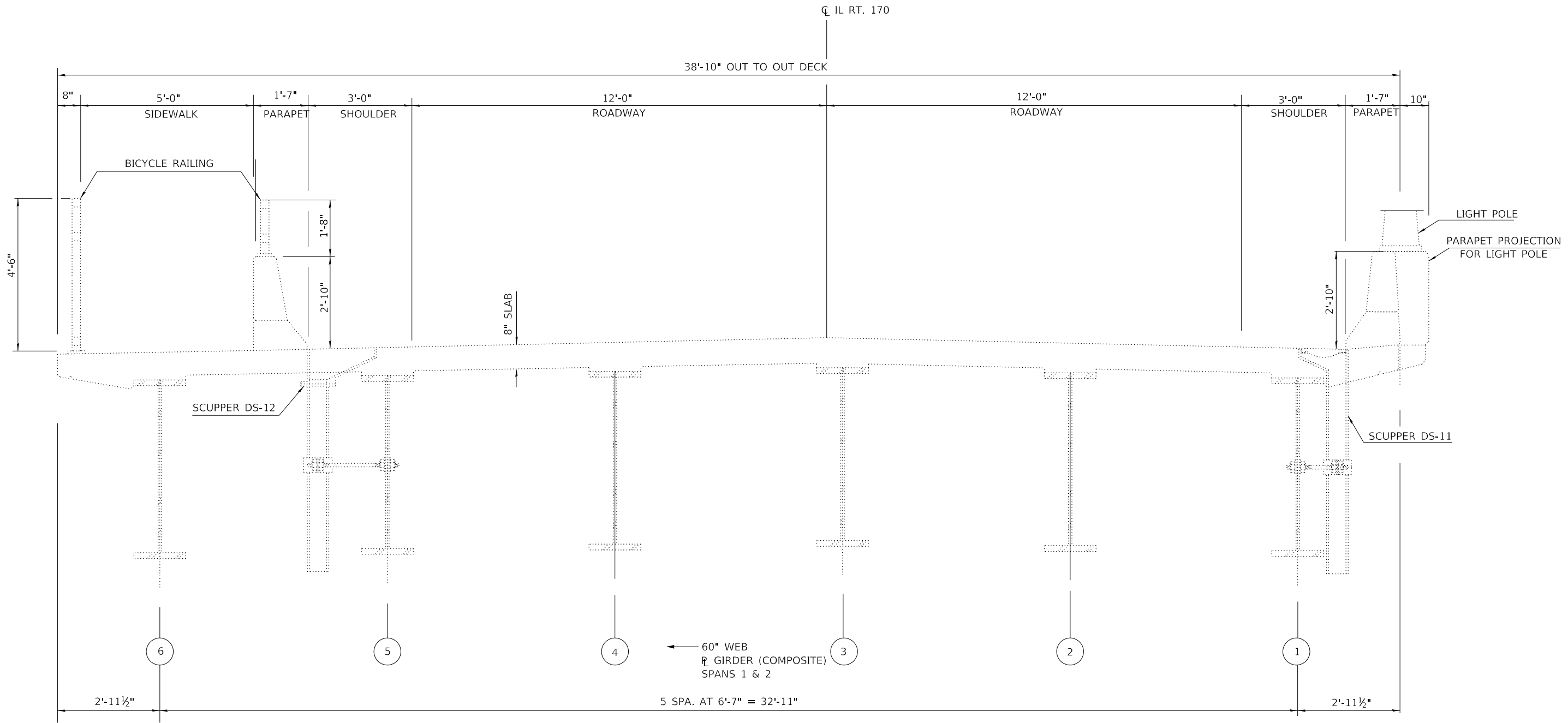
USER NAME = woodshankr	DESIGNED - ECP	REVISED - _____
DRAWN - ECP	CHECKED - RW	REVISED - _____
PLOT SCALE = 100.0000' / in.	DATE - 1/29/19	REVISED - _____
PLOT DATE = 3/18/2019		

STATE OF ILLINOIS
DEPARTMENT OF TRANSPORTATION

EXISTING STRUCTURE DETAILS - LOCATION 2
SN 050-0246

SCALE: _____ SHEET 1 OF 5 SHEETS STA. _____ TO STA. _____

F.A. RTE.	SECTION	COUNTY	TOTAL SHEETS	SHEET NO.
VAR. D3	BRIDGE WASHING 2019-1	GRUNDY/LASALLE	30	12
CONTRACT NO. 66K10				
ILLINOIS FED. AID PROJECT				



CROSS-SECTION (UNIT 1)

LOOKING NORTH
 STA. 71+63.83 TO STA. 71+93.83 (BK. N. ABUT.)
 STA. 71+93.83 TO 74+36.83
 (OUTSIDE END OF APPROACH TO PIER #2)

FOR INFORMATION ONLY

MODEL: Default
 FILE: Model: 304uplanroom.dwg
 PROJECT: 304uplanroom.dwg
 PLOT DATE: 3/18/2019

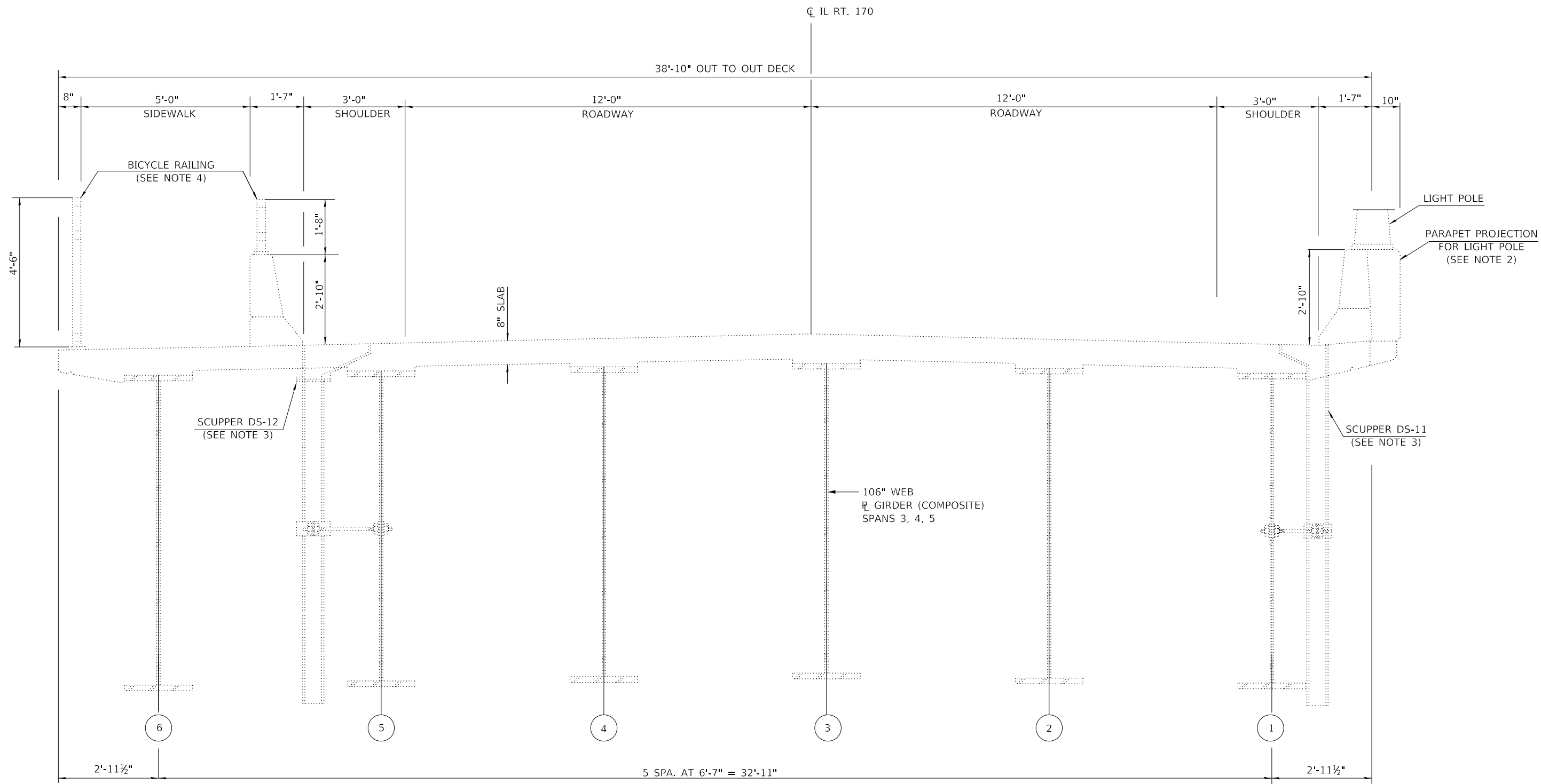
USER NAME = woodshankr	DESIGNED - ECP	REVISED - _____
DRAWN - ECP	REVISIONS - _____	
PLOT SCALE = 100.0000' / in.	CHECKED - RW	REVISIONS - _____
PLOT DATE = 3/18/2019	DATE - 1/29/19	REVISIONS - _____

**STATE OF ILLINOIS
 DEPARTMENT OF TRANSPORTATION**

**EXISTING STRUCTURE DETAILS - LOCATION 2
 SN 050-0246**

SCALE: _____ SHEET 2 OF 5 SHEETS STA. _____ TO STA. _____

F.A. RTE.	SECTION	COUNTY	TOTAL SHEETS	SHEET NO.
VAR. D3 BRIDGE WASHING 2019-1		GRUNDY/LASALLE	30	13
CONTRACT NO. 66K10				
ILLINOIS FED. AID PROJECT				



CROSS-SECTION (UNIT 2)

LOOKING NORTH
 STA. 74+36.83 TO STA. 83+72.00
 (PIER #2 TO PIER #5)

FOR INFORMATION ONLY

MODEL: Default
 FILE: Model - 304uplanroom.dwg
 PROJECT: 304uplanroom.dwg
 PLOT DATE: 3/18/2019

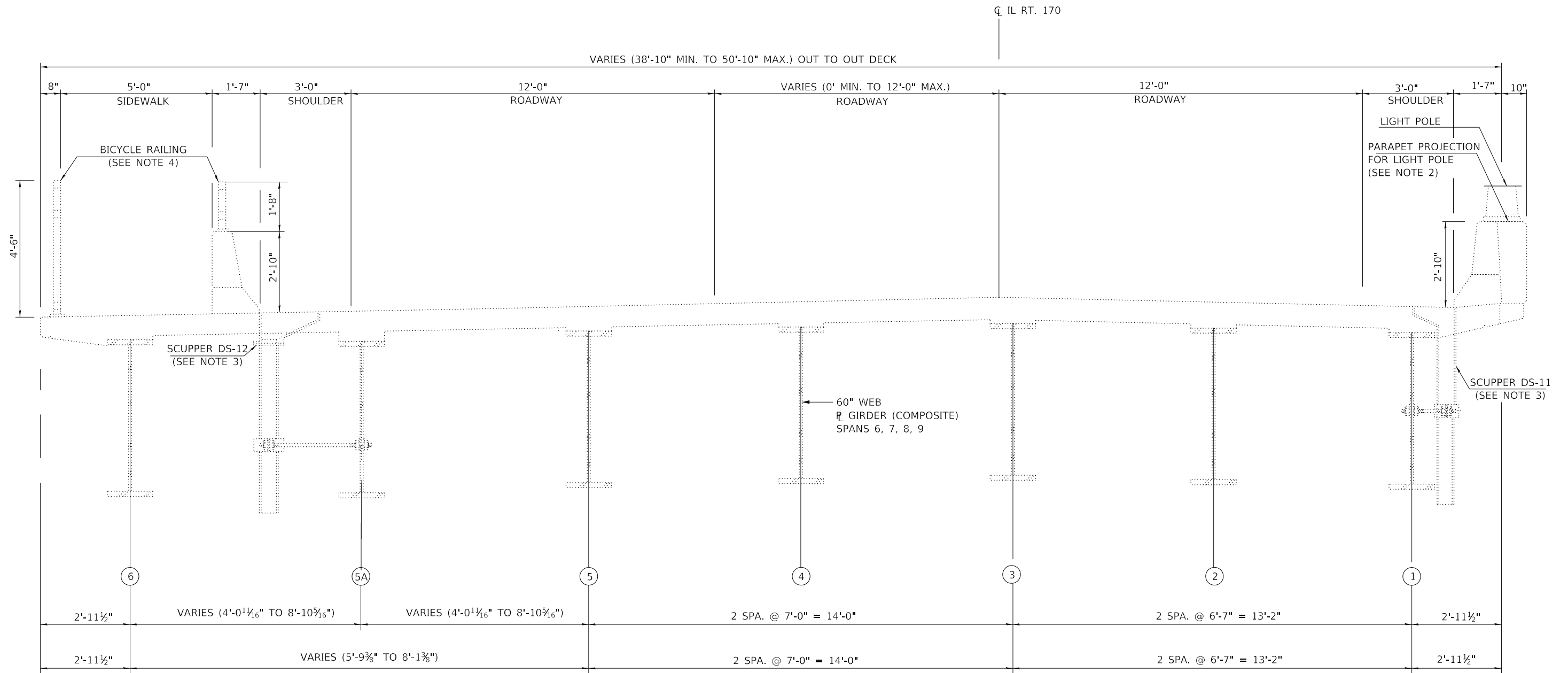
USER NAME = woodshankrl	DESIGNED - ECP	REVISED - _____
	DRAWN - ECP	REVISED - _____
PLOT SCALE = 100.0000' / in.	CHECKED - RW	REVISED - _____
PLOT DATE = 3/18/2019	DATE - 1/29/19	REVISED - _____

**STATE OF ILLINOIS
 DEPARTMENT OF TRANSPORTATION**

**EXISTING STRUCTURE DETAILS - LOCATION 2
 SN 050-0246**

SCALE: _____ SHEET 3 OF 5 SHEETS STA. _____ TO STA. _____

F.A. RTE.	SECTION	COUNTY	TOTAL SHEETS	SHEET NO.
VAR. D3 BRIDGE WASHING 2019-1		GRUNDY/LASALLE	30	14
CONTRACT NO. 66K10			ILLINOIS FED. AID PROJECT	



CROSS-SECTIONS (UNIT 3)

LOOKING NORTH
 STA. 83+72.00 TO STA. 87+32.00
 (PIER #5 TO PIER #8)

FOR INFORMATION ONLY

MODEL: Default
 FILE: Model3 - 30x48planroom.dwg
 PROJECT: 30x48planroom.dwg
 USER: woodshankr1
 DATE: 3/18/2019

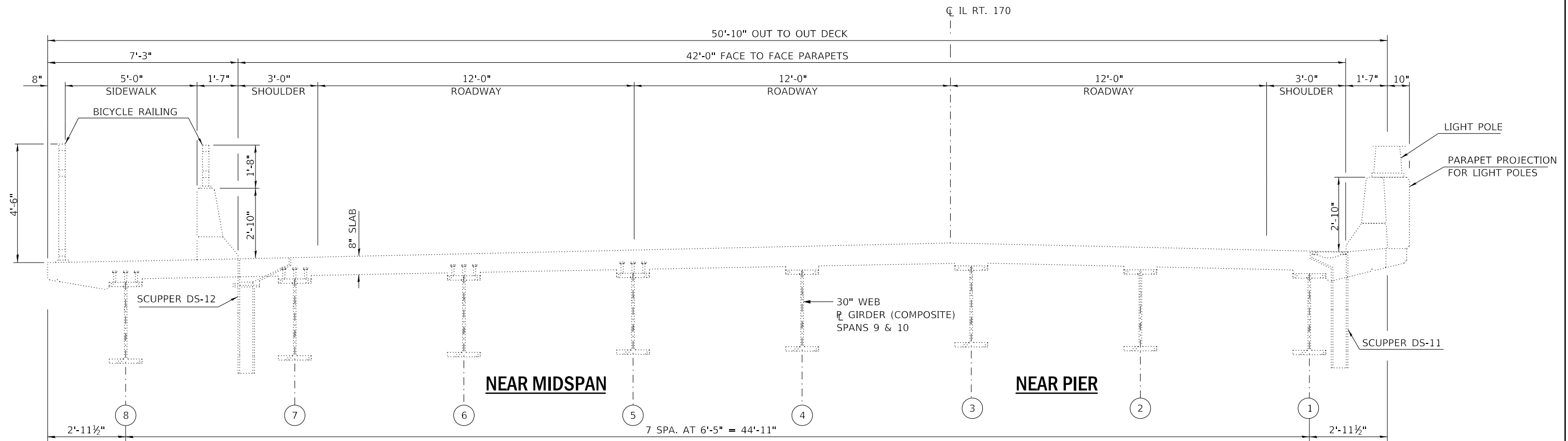
USER NAME = woodshankr1	DESIGNED - ECP	REVISED - _____
DRAWN - ECP	CHECKED - RW	REVISED - _____
PLOT SCALE = 100.0000' / in.	DATE - 1/29/19	REVISED - _____
PLOT DATE = 3/18/2019		

**STATE OF ILLINOIS
 DEPARTMENT OF TRANSPORTATION**

**EXISTING STRUCTURE DETAILS - LOCATION 2
 SN 050-0246**

SCALE: _____ SHEET 4 OF 5 SHEETS STA. _____ TO STA. _____

F.A. RTE.	SECTION	COUNTY	TOTAL SHEETS	SHEET NO.
VAR. D3 BRIDGE WASHING 2019-1		GRUNDY/LASALLE	30	15
CONTRACT NO. 66K10				
ILLINOIS FED. AID PROJECT				



CROSS-SECTION (UNIT 4)

LOOKING NORTH
 STA. 87+32.00 TO STA. 88+97.42
 STA. 88+97.42 TO STA. 89+27.42
 (PIER #8 TO OUTSIDE END OF APPROACH)

FOR INFORMATION ONLY

MODEL: Default
 FILE: Model: 30x30planroom.dwg
 PROJECT: 30x30planroom.dwg
 USER: woodshankr1
 DATE: 3/18/2019

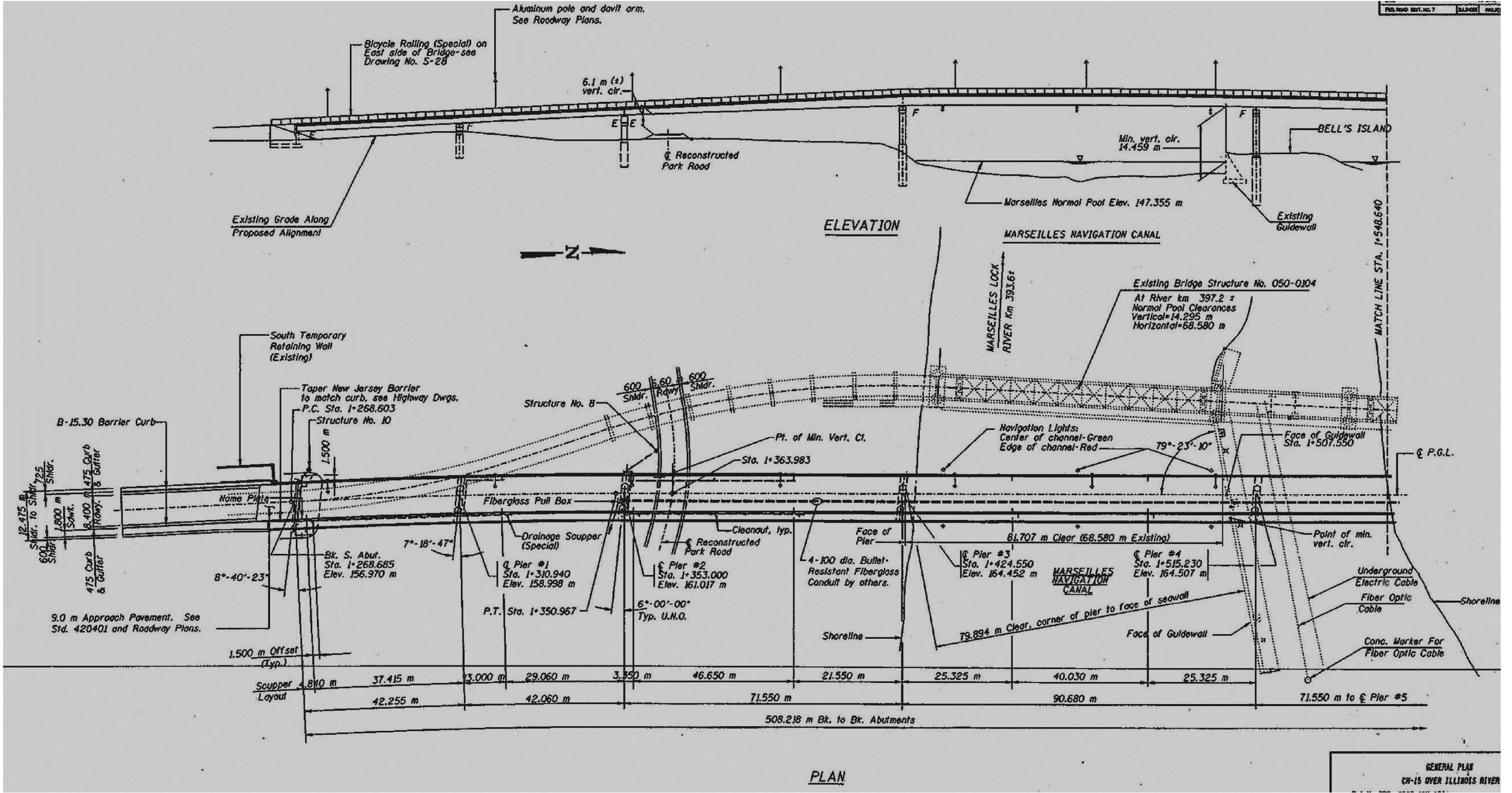
USER NAME = woodshankr1	DESIGNED - ECP	REVISED - _____
DRAWN - ECP	CHECKED - RW	REVISED - _____
PLOT SCALE = 100.0000' / in.	DATE - 1/29/19	REVISED - _____
PLOT DATE = 3/18/2019		

**STATE OF ILLINOIS
 DEPARTMENT OF TRANSPORTATION**

**EXISTING STRUCTURE DETAILS - LOCATION 2
 SN 050-0246**

SCALE: _____ SHEET 5 OF 5 SHEETS STA. _____ TO STA. _____

F.A. RTE.	SECTION	COUNTY	TOTAL SHEETS	SHEET NO.
VAR.	D3 BRIDGE WASHING 2019-1	GRUNDY/LASALLE	30	16
CONTRACT NO. 66K10				
ILLINOIS FED. AID PROJECT				



FOR INFORMATION ONLY

MODEL: Default
 FILE: \\blake.p:\pub\aroom\dat\illinois\pww\DOT\Documents\IBOT\Office\Bldg335\10\CD\Bldg335\10\dat\bl_10.dwg

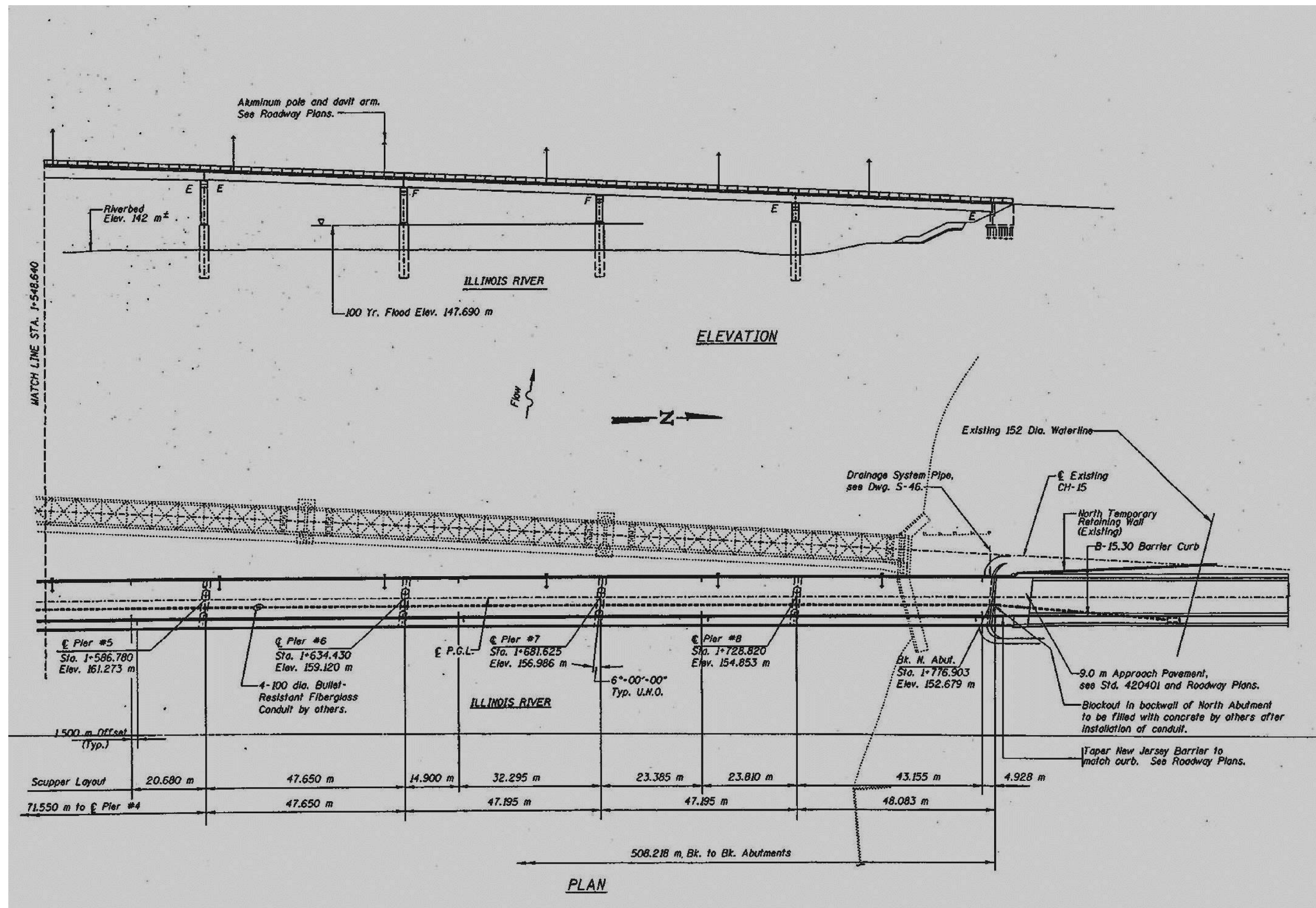
USER NAME = woodshankr	DESIGNED - ECP	REVISED - _____
DRAWN - ECP	REVISED - _____	
PLOT SCALE = 100,000' / in.	CHECKED - RW	REVISED - _____
PLOT DATE = 3/18/2019	DATE - 1/29/19	REVISED - _____

**STATE OF ILLINOIS
DEPARTMENT OF TRANSPORTATION**

**EXISTING STRUCTURE DETAILS - LOCATION 3
SN 050-0219**

SCALE: _____ SHEET 1 OF 3 SHEETS STA. _____ TO STA. _____

F.A. RTE.	SECTION	COUNTY	TOTAL SHEETS	SHEET NO.
VAR. D3 BRIDGE WASHING 2019-1		GRUNDY/LASALLE	30	17
CONTRACT NO. 66K10				
ILLINOIS		FED. AID PROJECT		



FOR INFORMATION ONLY

MODEL: Default
FILE: \\blairc01\pub\lanscom\data\illinois\pwr\DOT\Documents\DOT - Offices\blairc01\proj\13666\13666\DOT\blairc01.dwg

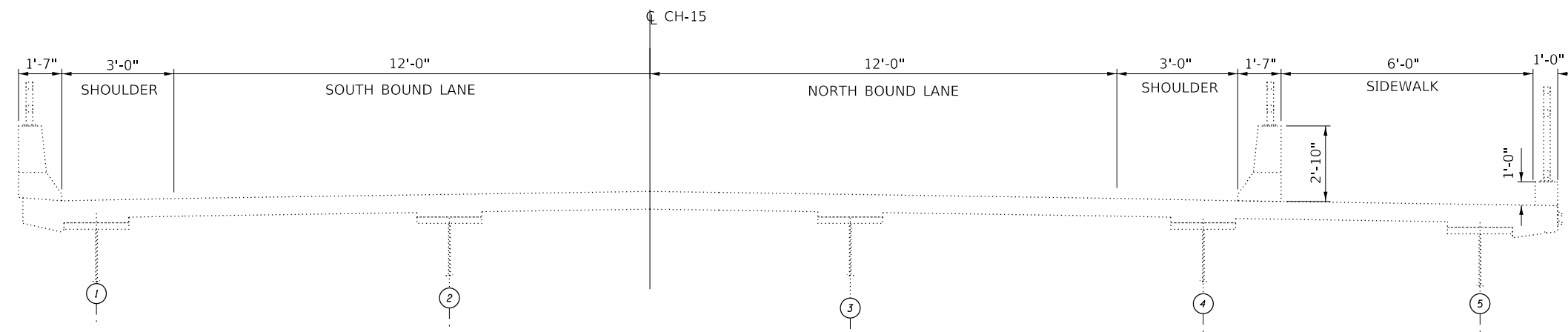
USER NAME = woodshankr	DESIGNED - ECP	REVISED - _____
	DRAWN - ECP	REVISED - _____
PLOT SCALE = 100.0000' / in.	CHECKED - RW	REVISED - _____
PLOT DATE = 3/18/2019	DATE - 1/29/19	REVISED - _____

STATE OF ILLINOIS
DEPARTMENT OF TRANSPORTATION

EXISTING STRUCTURE DETAILS - LOCATION 3
SN 050-0219

SCALE: _____ SHEET 2 OF 3 SHEETS STA. _____ TO STA. _____

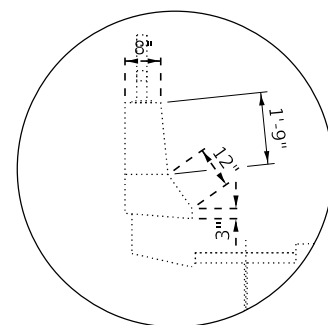
F.A. RTE.	SECTION	COUNTY	TOTAL SHEETS	SHEET NO.
VAR.	D3 BRIDGE WASHING 2019-1	GRUNDY/LASALLE	30	18
CONTRACT NO. 66K10				
ILLINOIS			FED. AID PROJECT	



DECK CROSS SECTION

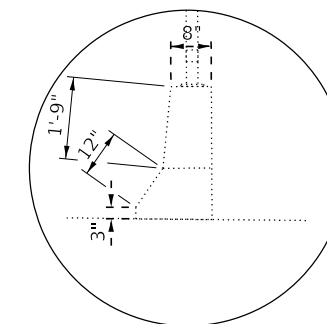
STA. 41+33 TO STA. 58+58

*STA. 58+28 = BK. N. ABUT.
 NORTH APPROACH = STA. 58+28 TO STA. 58+58
 STA. 41+63 = BK. S. ABUT.
 SOUTH APPROACH = STA. 41+33 TO STA. 41+63



PARAPET DETAIL

TYPICAL



PARAPET DETAIL

TYPICAL

FOR INFORMATION ONLY

MODEL: Default
 FILE: h:\mfc\p\pub\harcour\dat\illinois\p\w\DOT\Documents\DOT_Offices\Dir\trct_3\Projects\0366K\1\CAD\Drawings\04\detail.dgn

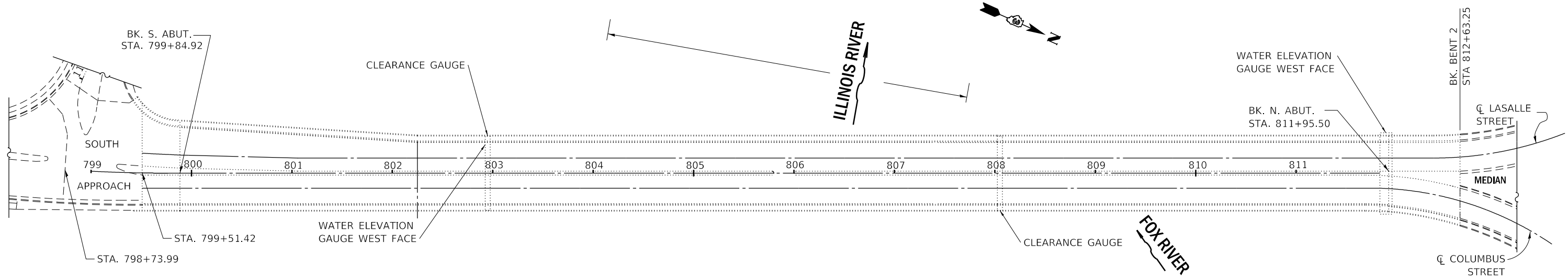
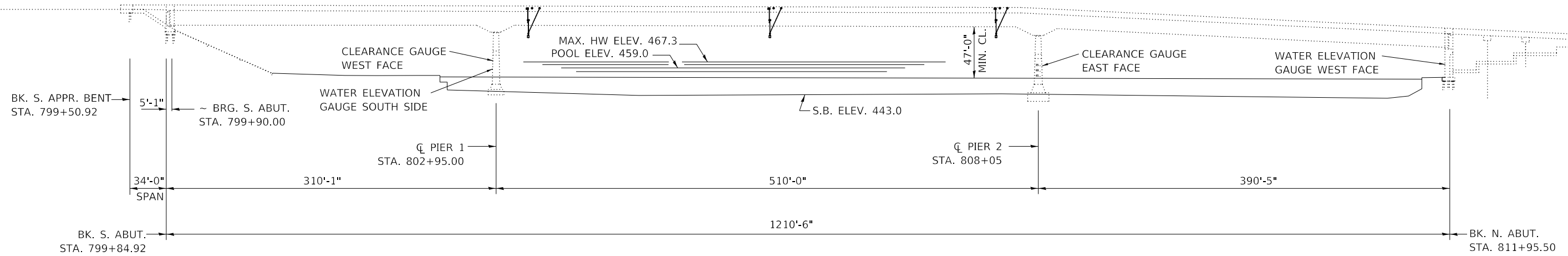
USER NAME = woodshankr	DESIGNED - ECP	REVISED - _____
DRAWN - ECP	REVISIONS	REVISED - _____
PLOT SCALE = 100.0000 ' / in.	CHECKED - RW	REVISED - _____
PLOT DATE = 3/18/2019	DATE - 1/29/19	REVISED - _____

**STATE OF ILLINOIS
 DEPARTMENT OF TRANSPORTATION**

**EXISTING STRUCTURE DETAILS - LOCATION 3
 SN 050-0219**

SCALE: _____ SHEET 3 OF 3 SHEETS STA. _____ TO STA. _____

F.A. RTE.	SECTION	COUNTY	TOTAL SHEETS	SHEET NO.
VAR.	D3 BRIDGE WASHING 2019-1	GRUNDY/LASALLE	30	19
CONTRACT NO. 66K10			ILLINOIS FED. AID PROJECT	



PLAN
SN 050-0180

FOR INFORMATION ONLY

MODEL: Default
 FILE: Model: 3000planroom.dwg
 PROJECT: D:\Projects\0366K10\CADD\data\66K10\04\etalle.dgn
 OFFICE: D:\Projects\0366K10\CADD\data\66K10\04\etalle.dgn

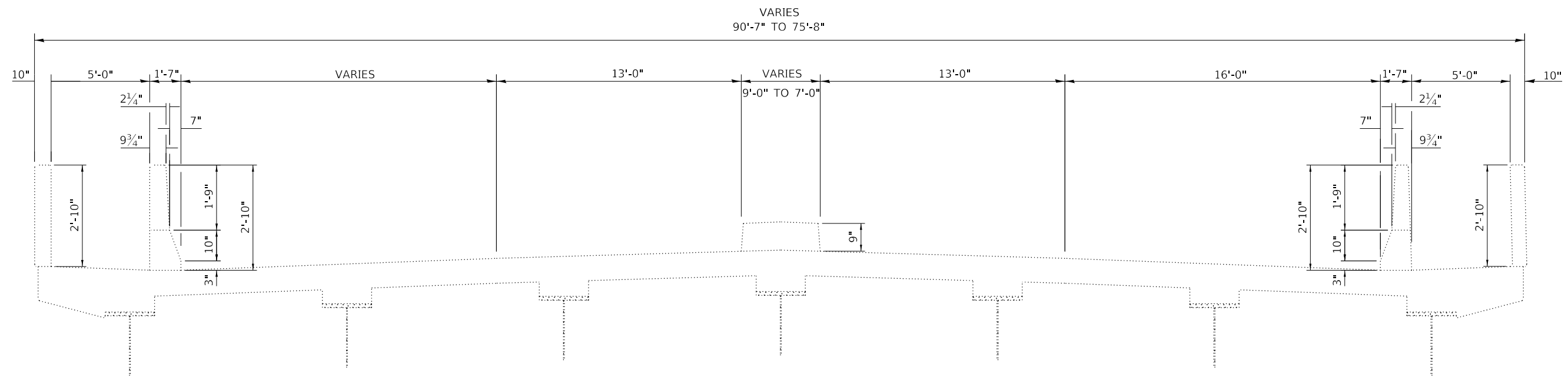
USER NAME = MARINIEJ	DESIGNED - ECP	REVISED - _____
	DRAWN - ECP	REVISED - _____
PLOT SCALE = 3.9370' / mm	CHECKED - RW	REVISED - _____
PLOT DATE = 4/25/2019	DATE - 1/29/19	REVISED - _____

STATE OF ILLINOIS
DEPARTMENT OF TRANSPORTATION

EXISTING STRUCTURE DETAILS - LOCATION 4
SN 050-0180

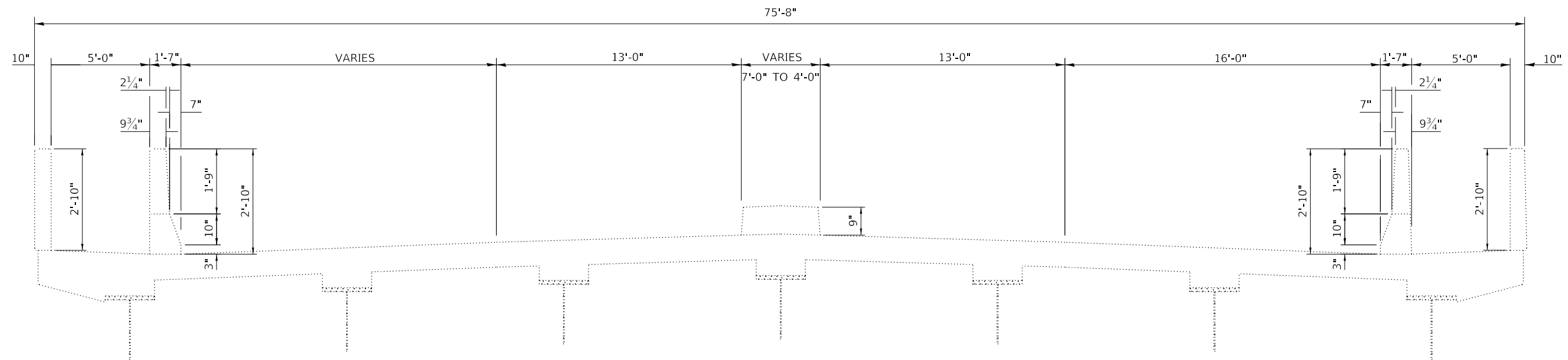
SCALE: _____ SHEET 1 OF 3 SHEETS STA. _____ TO STA. _____

F.A. RTE.	SECTION	COUNTY	TOTAL SHEETS	SHEET NO.
VAR.	D3 BRIDGE WASHING 2019-1	GRUNDY/LASALLE	30	20
CONTRACT NO. 66K10				
ILLINOIS FED. AID PROJECT				



CROSS SECTION

LOOKING NORTH
 STA. 799+51.42 TO STA. 799+84.92



CROSS SECTION

LOOKING NORTH
 STA. 799+84.92 TO STA. 802+25

FOR INFORMATION ONLY

MODEL: Default
 FILE: Model: 3000planroom.dwg
 PROJECT: 3000planroom.dwg
 OFFICE: 3000planroom.dwg
 DATE: 4/25/2019

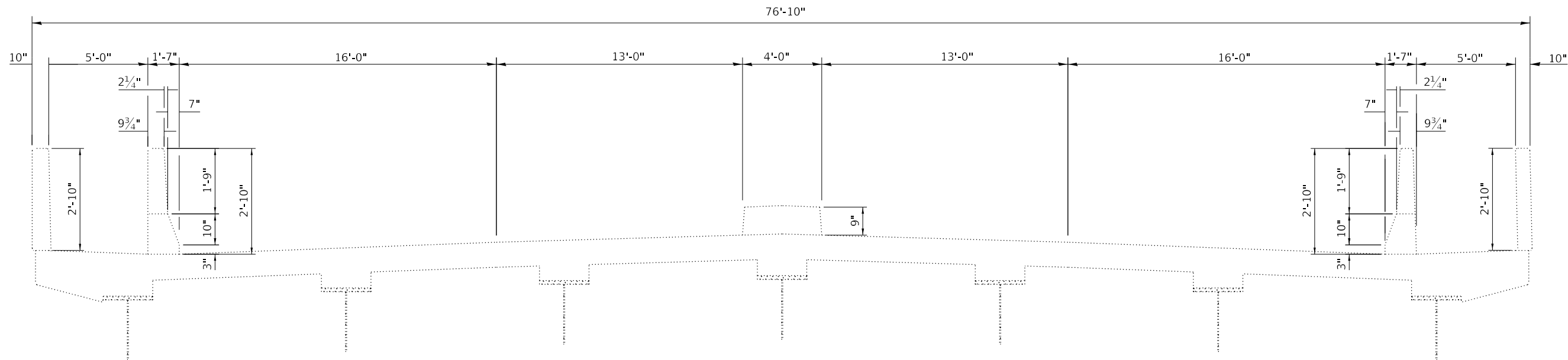
USER NAME = MARINIEJ	DESIGNED - ECP	REVISED - _____
DRAWN - ECP	REVISIONS - _____	
PLOT SCALE = 3.9370' / mm	CHECKED - RW	REVISED - _____
PLOT DATE = 4/25/2019	DATE - 1/29/19	REVISED - _____

**STATE OF ILLINOIS
 DEPARTMENT OF TRANSPORTATION**

**EXISTING STRUCTURE DETAILS - LOCATION 4
 SN 050-0180**

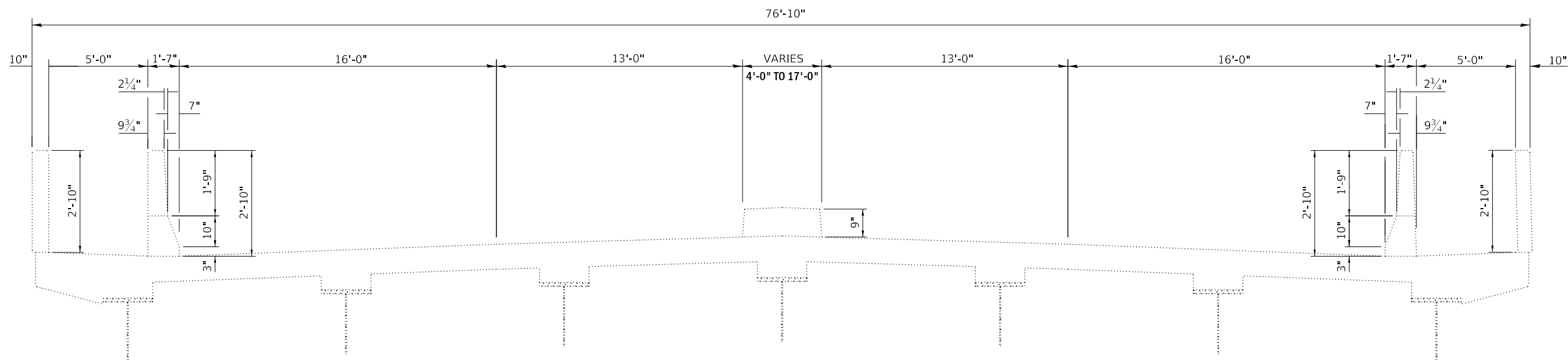
SCALE: _____ SHEET 2 OF 3 SHEETS STA. _____ TO STA. _____

F.A. RTE.	SECTION	COUNTY	TOTAL SHEETS	SHEET NO.
VAR.	D3 BRIDGE WASHING 2019-1	GRUNDY/LASALLE	30	21
CONTRACT NO. 66K10				
ILLINOIS FED. AID PROJECT				



CROSS SECTION

LOOKING NORTH
STA. 802+25 TO STA. 811+95.50



CROSS SECTION

LOOKING NORTH
STA. 811+95.50 TO STA. 812+63.25

FOR INFORMATION ONLY

MODEL: Default
FILE: h:\a\c\p\pub\barroom.dwg
PROJECT: 0366K10\CADD\Drawings\DOT - Office\Drawings\3\Projects\0366K10\CADD\Drawings\04\Detail.dgn

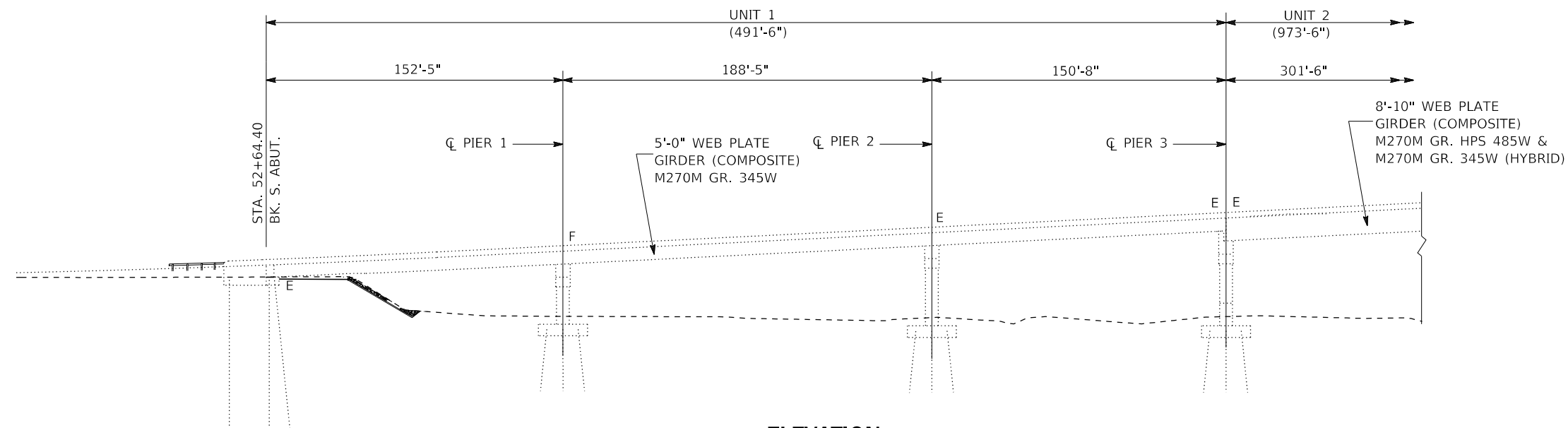
USER NAME = MARINIEJ	DESIGNED - ECP	REVISED - _____
	DRAWN - ECP	REVISED - _____
PLOT SCALE = 3.9370' / mm	CHECKED - RW	REVISED - _____
PLOT DATE = 4/25/2019	DATE - 1/29/19	REVISED - _____

STATE OF ILLINOIS
DEPARTMENT OF TRANSPORTATION

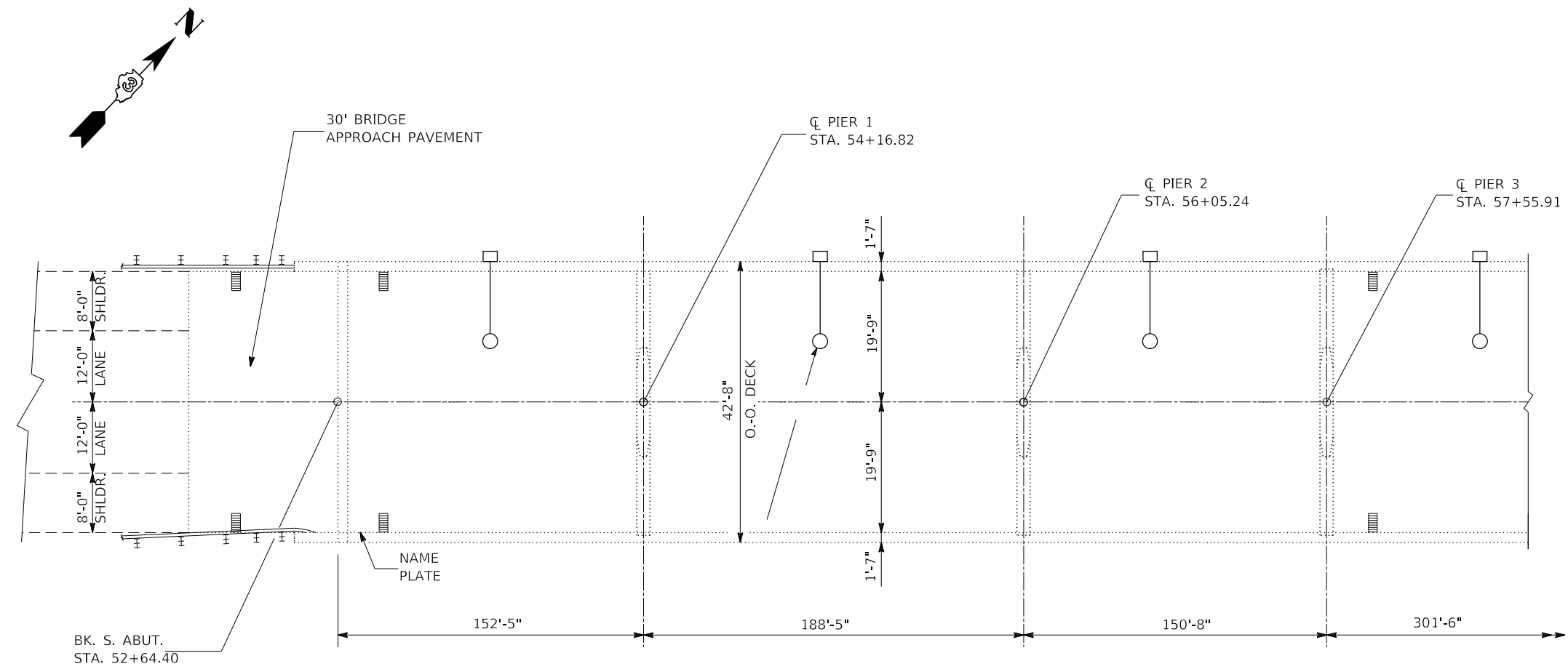
EXISTING STRUCTURE DETAILS - LOCATION 4
SN 050-0180

SCALE: _____ SHEET 3 OF 3 SHEETS STA. _____ TO STA. _____

F.A. RTE.	SECTION	COUNTY	TOTAL SHEETS	SHEET NO.
VAR. D3 BRIDGE WASHING 2019-1		GRUNDY/LASALLE	30	22
CONTRACT NO. 66K10				
ILLINOIS FED. AID PROJECT				



ELEVATION



PLAN

FOR INFORMATION ONLY

MODEL: Default
 FILE: Model - 30x48x100.dwg
 PROJECT: D:\Projects\2019\2019-01-15\2019-01-15.dwg
 USER: woodshankr1

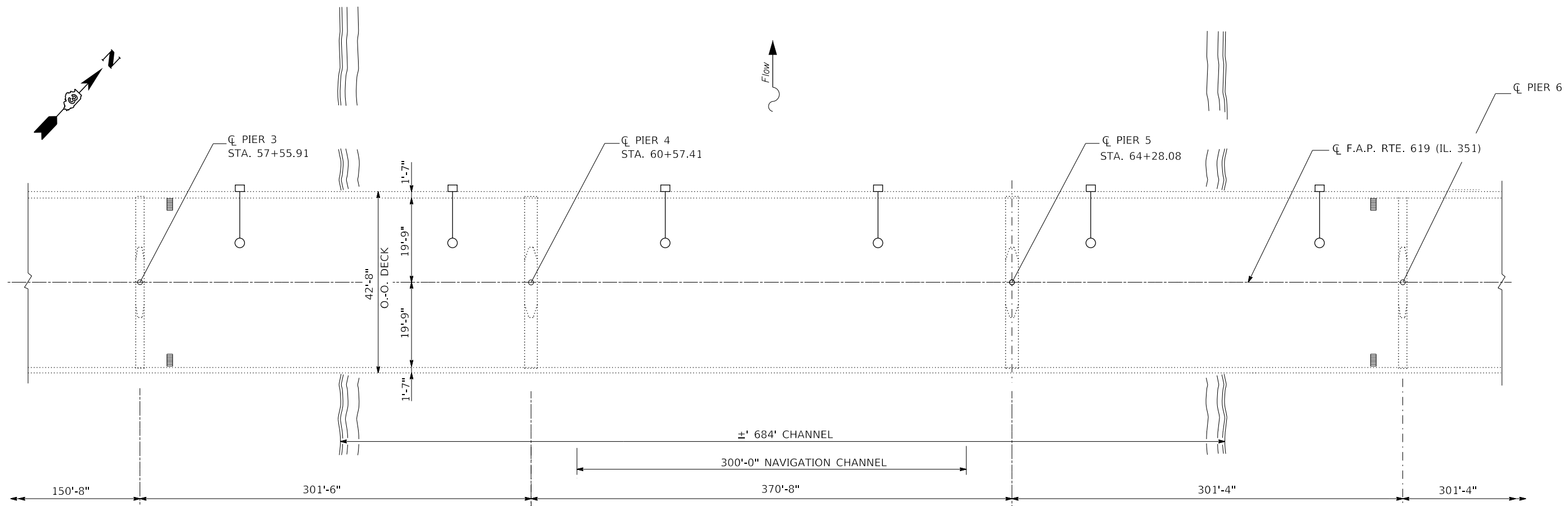
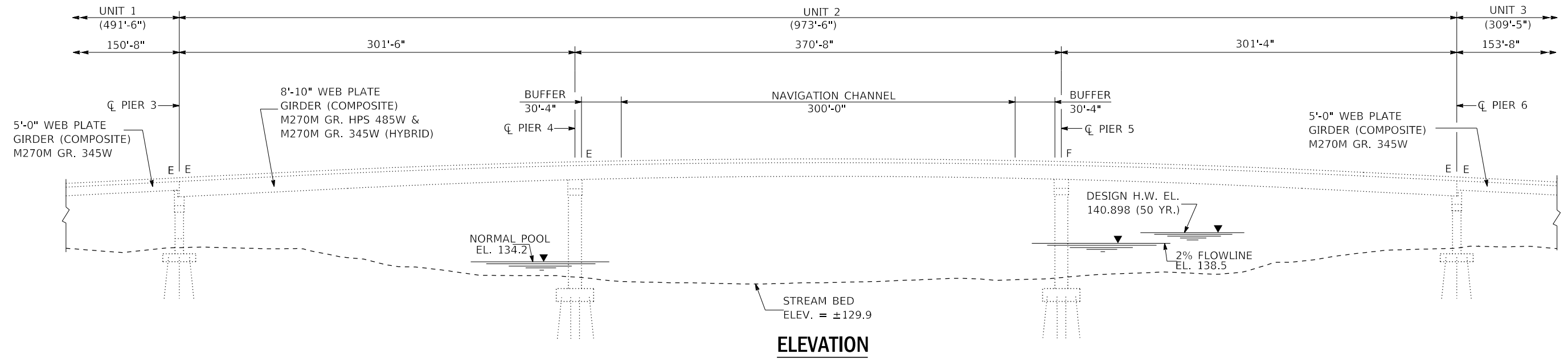
USER NAME = woodshankr1	DESIGNED - ECP	REVISED - _____
DRAWN - ECP	CHECKED - RW	REVISED - _____
PLOT SCALE = 100.0000' / in.	DATE - 1/29/19	REVISED - _____
PLOT DATE = 3/18/2019		

**STATE OF ILLINOIS
DEPARTMENT OF TRANSPORTATION**

**EXISTING STRUCTURE DETAILS - LOCATION 5
SN 050-0237**

SCALE: _____ SHEET 1 OF 4 SHEETS STA. _____ TO STA. _____

F.A. RTE.	SECTION	COUNTY	TOTAL SHEETS	SHEET NO.
VAR. D3 BRIDGE WASHING 2019-1		GRUNDY/LASALLE	30	23
CONTRACT NO. 66K10			ILLINOIS FED. AID PROJECT	



FOR INFORMATION ONLY

MODEL: Default
 FILE: Model - Existing Structure Details - Location 5 - 3/18/2019.dgn

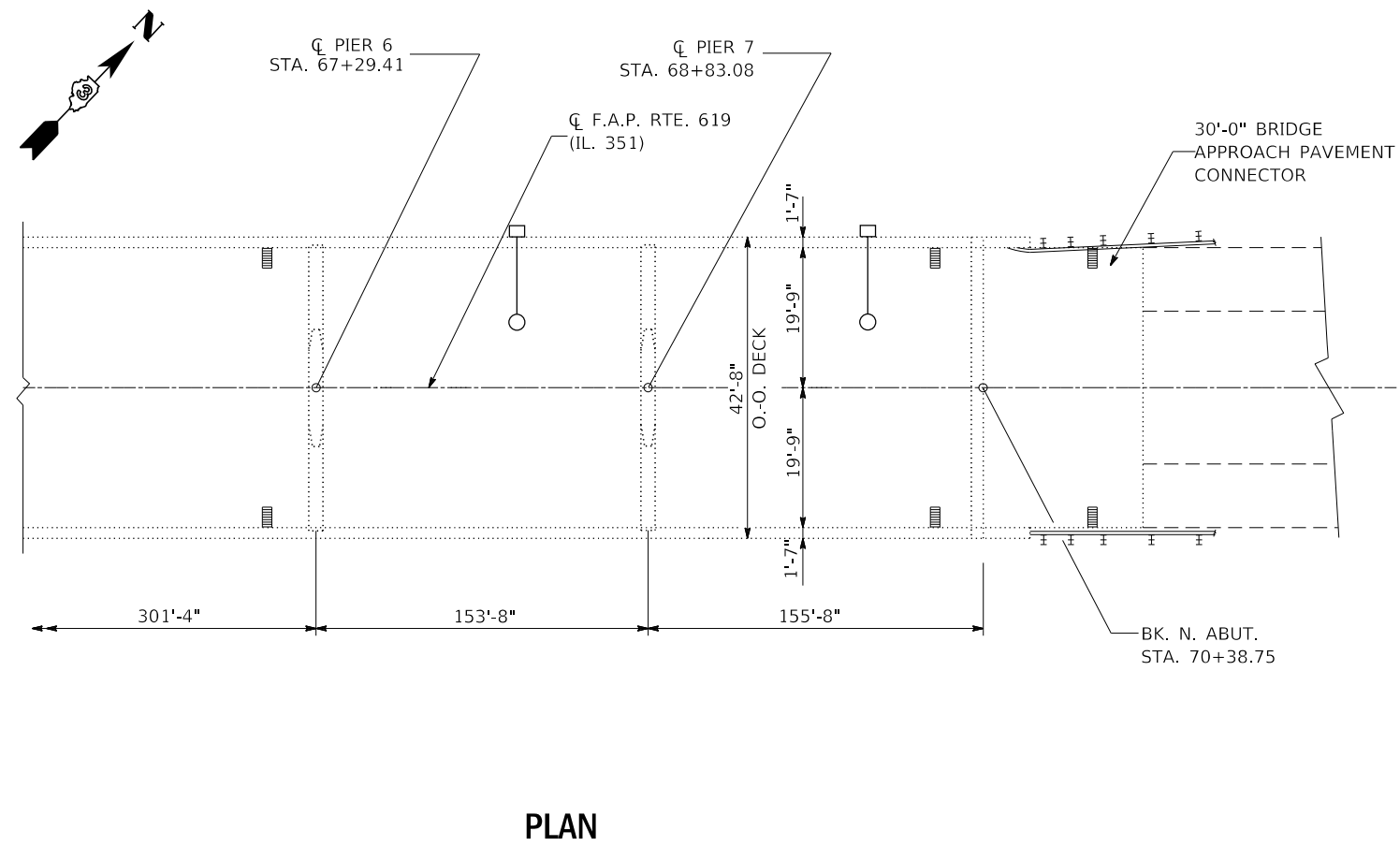
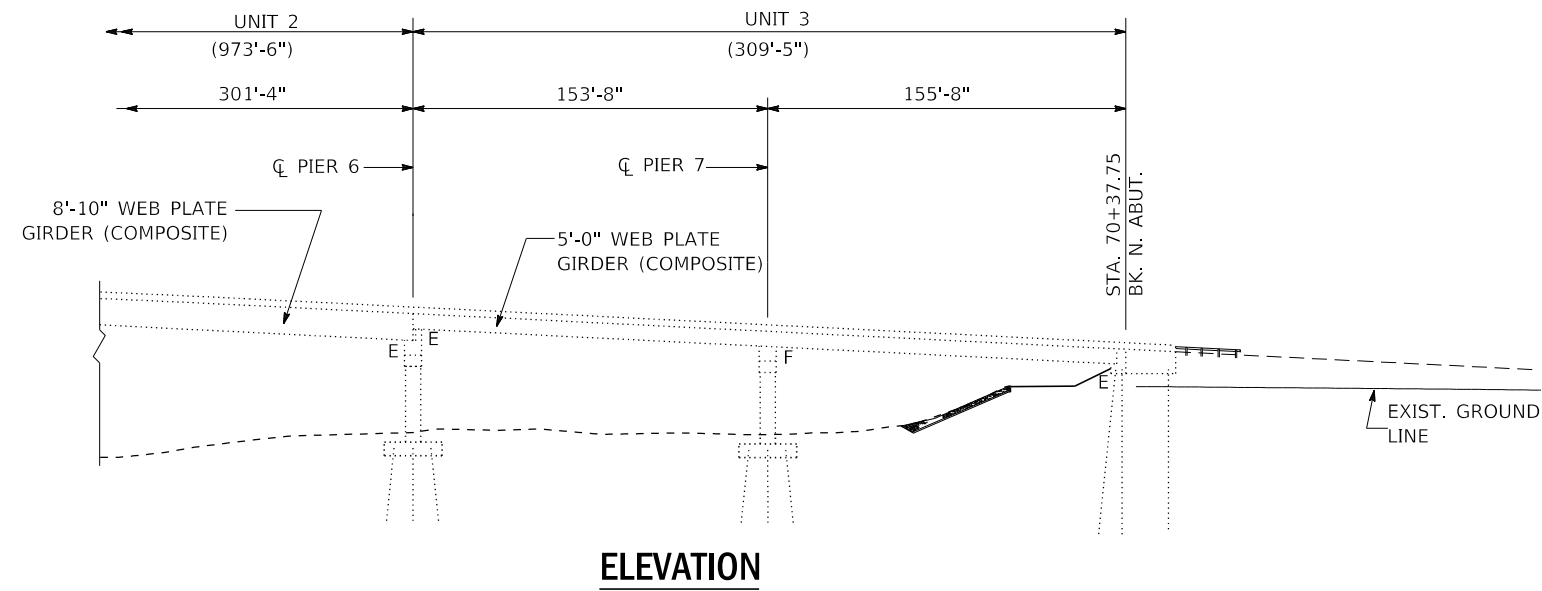
USER NAME = woodshankr	DESIGNED - ECP	REVISED - _____
DRAWN - ECP	CHECKED - RW	REVISED - _____
PLOT SCALE = 100,0000' / in.	DATE - 1/29/19	REVISED - _____
PLOT DATE = 3/18/2019		

STATE OF ILLINOIS
 DEPARTMENT OF TRANSPORTATION

EXISTING STRUCTURE DETAILS - LOCATION 5
 SN 050-0237

SCALE: _____ SHEET 2 OF 4 SHEETS STA. _____ TO STA. _____

F.A. RTE.	SECTION	COUNTY	TOTAL SHEETS	SHEET NO.
VAR. D3	BRIDGE WASHING 2019-1	GRUNDY/LASALLE	30	24
CONTRACT NO. 66K10				
ILLINOIS FED. AID PROJECT				



FOR INFORMATION ONLY

MODEL: Default
FILE: Model: 301uplanroom.dwg
PROJECT: 301uplanroom.dwg
OFFICE: 301uplanroom.dwg
DATE: 3/18/2019

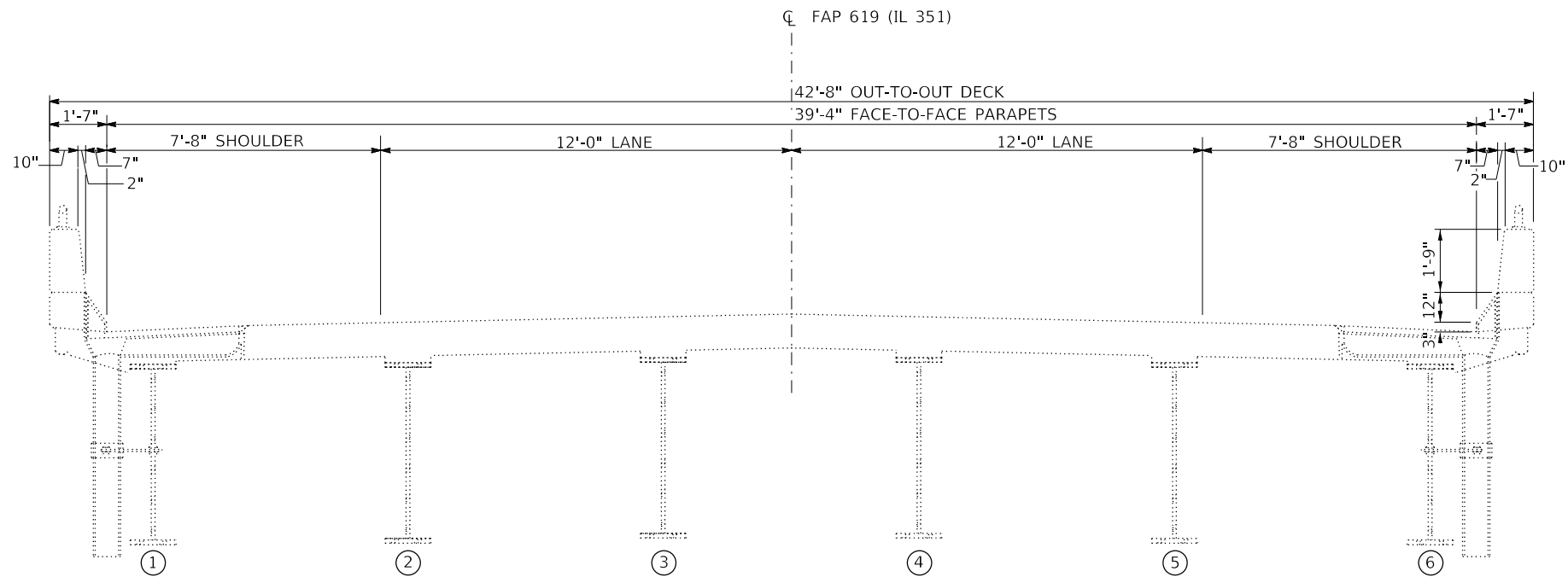
USER NAME = woodshankr1	DESIGNED - ECP	REVISED - _____
	DRAWN - ECP	REVISED - _____
PLOT SCALE = 100.0000' / in.	CHECKED - RW	REVISED - _____
PLOT DATE = 3/18/2019	DATE - 1/29/19	REVISED - _____

STATE OF ILLINOIS
DEPARTMENT OF TRANSPORTATION

EXISTING STRUCTURE DETAILS - LOCATION 5
SN 050-0237

SCALE: _____ SHEET 3 OF 4 SHEETS STA. _____ TO STA. _____

F.A. RTE.	SECTION	COUNTY	TOTAL SHEETS	SHEET NO.
VAR. D3 BRIDGE WASHING 2019-1		GRUNDY/LASALLE	30	25
CONTRACT NO. 66K10			ILLINOIS FED. AID PROJECT	



TYPICAL CROSS SECTION

STA. 52+64.40 TO STA. 70+38.75

FOR INFORMATION ONLY

MODEL: Default
 FILE: Model - 30x40planroom.dwg
 PROJECT: R:\Projects\2019\11\20191101\Documents\DOT - Offices\District 3\Projects\66K10\CADD\66K10\Detail.dgn

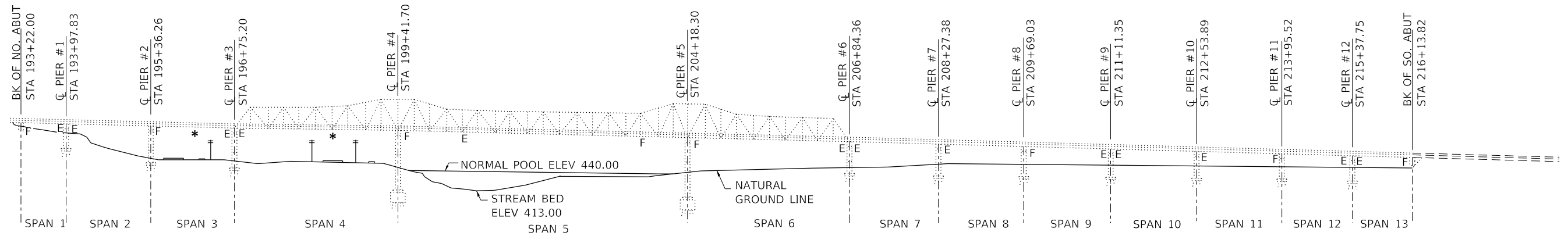
USER NAME = woodshankr1	DESIGNED - ECP	REVISED - _____
	DRAWN - ECP	REVISED - _____
PLOT SCALE = 100.0000' / in.	CHECKED - RW	REVISED - _____
PLOT DATE = 3/18/2019	DATE - 1/29/19	REVISED - _____

STATE OF ILLINOIS
DEPARTMENT OF TRANSPORTATION

EXISTING STRUCTURE DETAILS - LOCATION 5
SN 050-0237

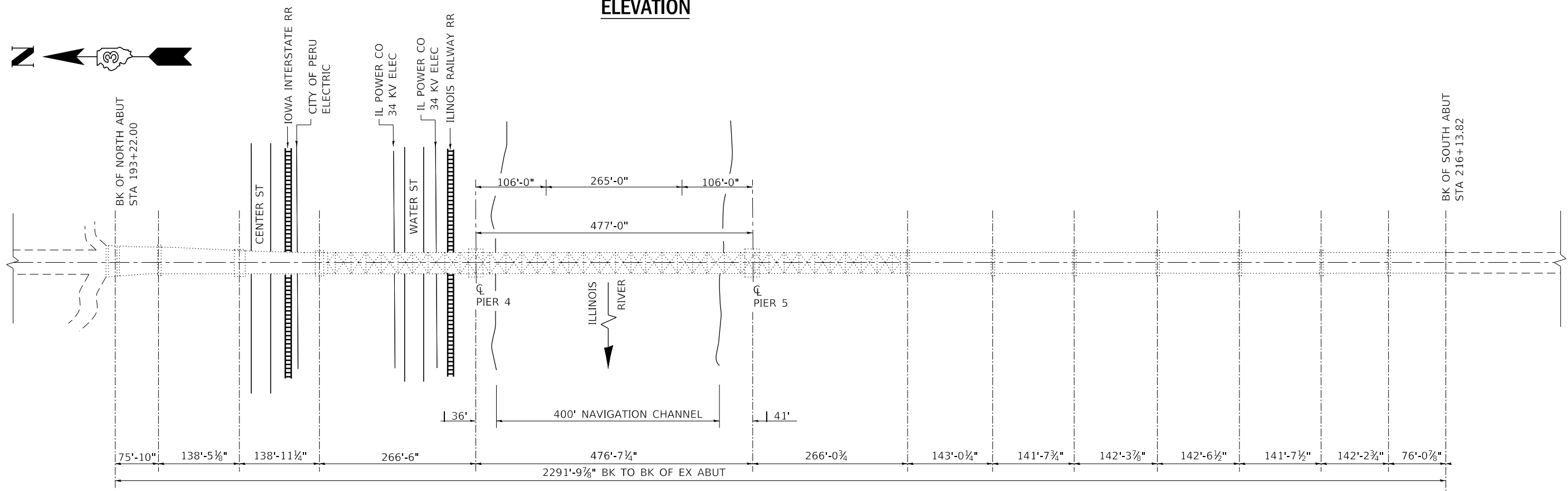
F.A. RTE.	SECTION	COUNTY	TOTAL SHEETS	SHEET NO.
VAR.	D3 BRIDGE WASHING 2019-1	GRUNDY/LASALLE	30	26
CONTRACT NO. 66K10				
ILLINOIS			FED. AID PROJECT	

SCALE: _____ SHEET 4 OF 4 SHEETS STA. _____ TO STA. _____



*OMIT THE BOTTOM SIDE OF SPANS 3 & 4.

ELEVATION



PLAN
STRUCTURE NO. 050-0079

FOR INFORMATION ONLY

MODEL: Default
 FILE: Model - 30x40planroom.dwg
 PROJECT: 03666K10\CADD\DATA\66K10\detail6.dgn
 OFFICE: IDOT

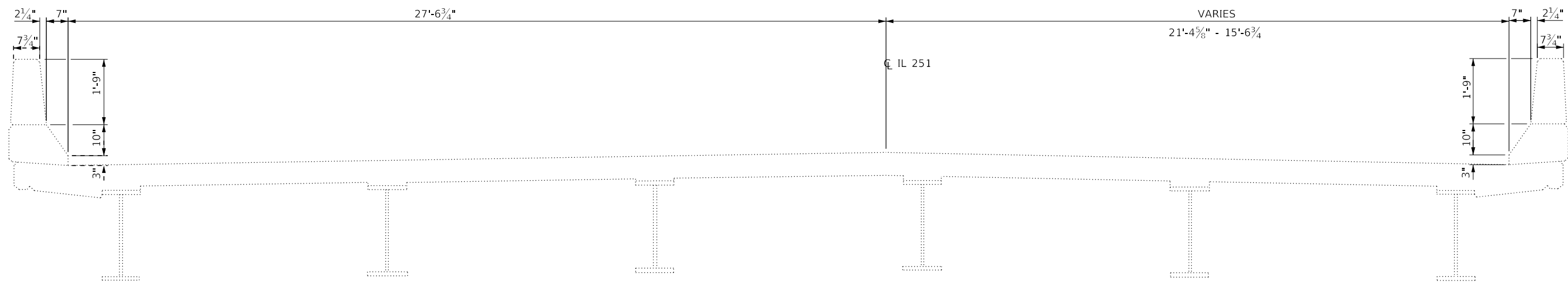
USER NAME = MARINIEJ	DESIGNED - ECP	REVISED - _____
	DRAWN - ECP	REVISED - _____
PLOT SCALE = 3.9370' / mm	CHECKED - RW	REVISED - _____
PLOT DATE = 4/25/2019	DATE - 1/29/19	REVISED - _____

STATE OF ILLINOIS
DEPARTMENT OF TRANSPORTATION

EXISTING STRUCTURE DETAILS - LOCATION 6
SN 050-0079

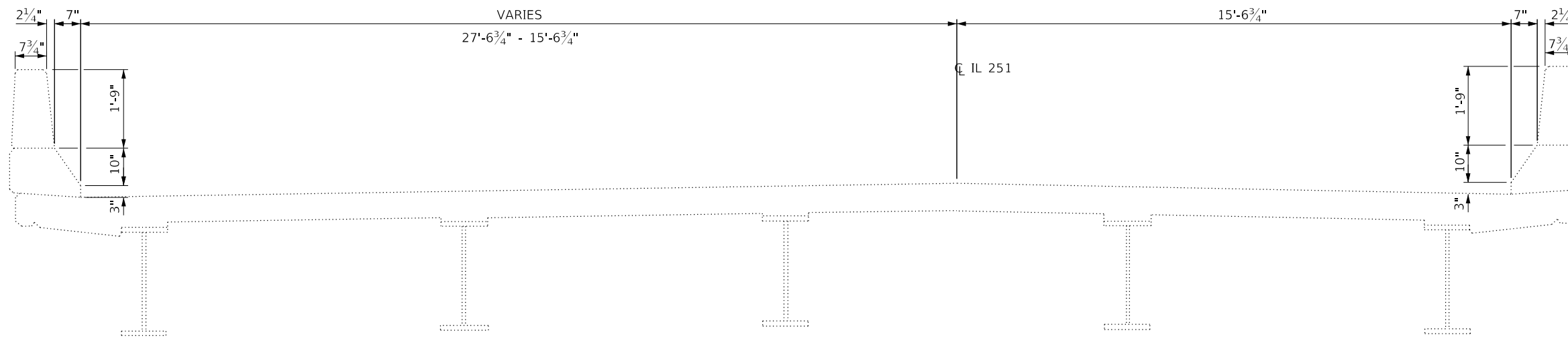
SCALE: _____ SHEET 1 OF 3 SHEETS STA. _____ TO STA. _____

F.A. RTE.	SECTION	COUNTY	TOTAL SHEETS	SHEET NO.
VAR. D3	BRIDGE WASHING 2019-1	GRUNDY/LASALLE	30	27
CONTRACT NO. 66K10			ILLINOIS FED. AID PROJECT	



CROSS SECTION - SPAN 1

(LOOKING SOUTH)
 STA. 193+22.00 TO STA. 193+97.83



CROSS SECTION - SPAN 2 & 3

(LOOKING SOUTH)
 STA. 193+97.83 TO STA. 196+75.20

FOR INFORMATION ONLY

MODEL: Default
 FILE: \\nas01c.psu.edu\pub\baronm\data\illinois\pwr\DOT\Documents\DOT_Offices\District_3\Projects\ID366K\ID366KData\66K10\detail6.dgn

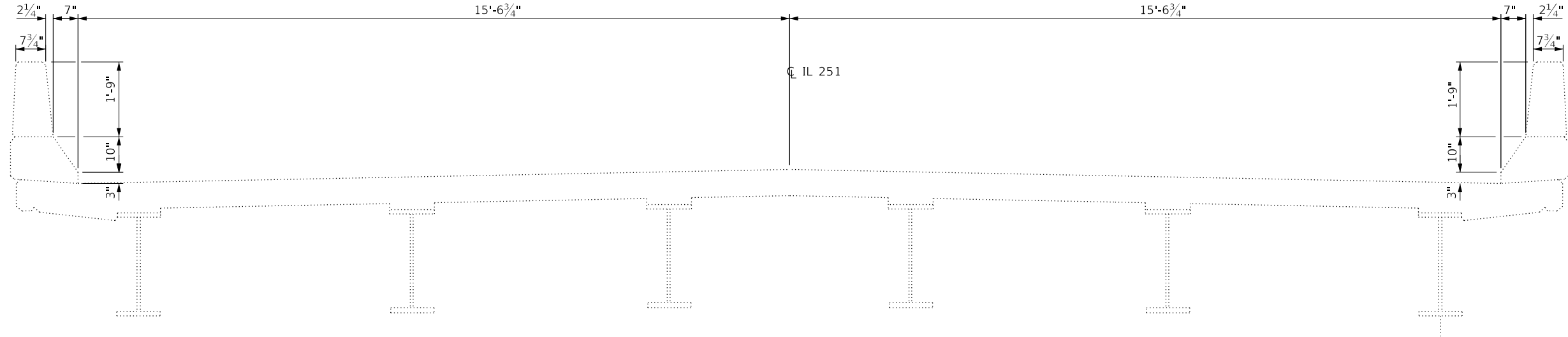
USER NAME = woodshankr	DESIGNED - ECP	REVISED - _____
	DRAWN - ECP	REVISED - _____
PLOT SCALE = 100.0000 ' / in.	CHECKED - RW	REVISED - _____
PLOT DATE = 3/18/2019	DATE - 1/29/19	REVISED - _____

**STATE OF ILLINOIS
 DEPARTMENT OF TRANSPORTATION**

**EXISTING STRUCTURE DETAILS - LOCATION 6
 SN 050-0079**

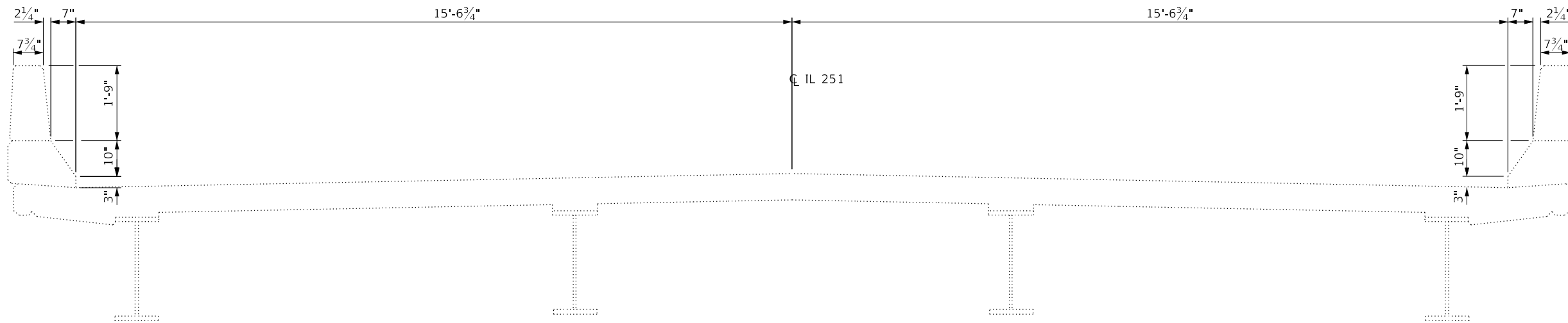
SCALE: _____ SHEET 2 OF 3 SHEETS STA. _____ TO STA. _____

F.A. RTE.	SECTION	COUNTY	TOTAL SHEETS	SHEET NO.
VAR.	D3 BRIDGE WASHING 2019-1	GRUNDY/LASALLE	30	28
CONTRACT NO. 66K10				
ILLINOIS			FED. AID PROJECT	



CROSS SECTION - SPAN 4 THRU 6

(LOOKING SOUTH)
 STA. 196+75.20 TO STA. 206+84.36



CROSS SECTION - SPAN 7 THRU 13

(LOOKING SOUTH)
 STA. 206+84.36 TO STA. 216+13.82

FOR INFORMATION ONLY

MODEL: Default
 FILE: Model: 304uplanroom.dwg
 PROJECT: D:\Projects\66K10\CADD\66K10\Detail.dwg

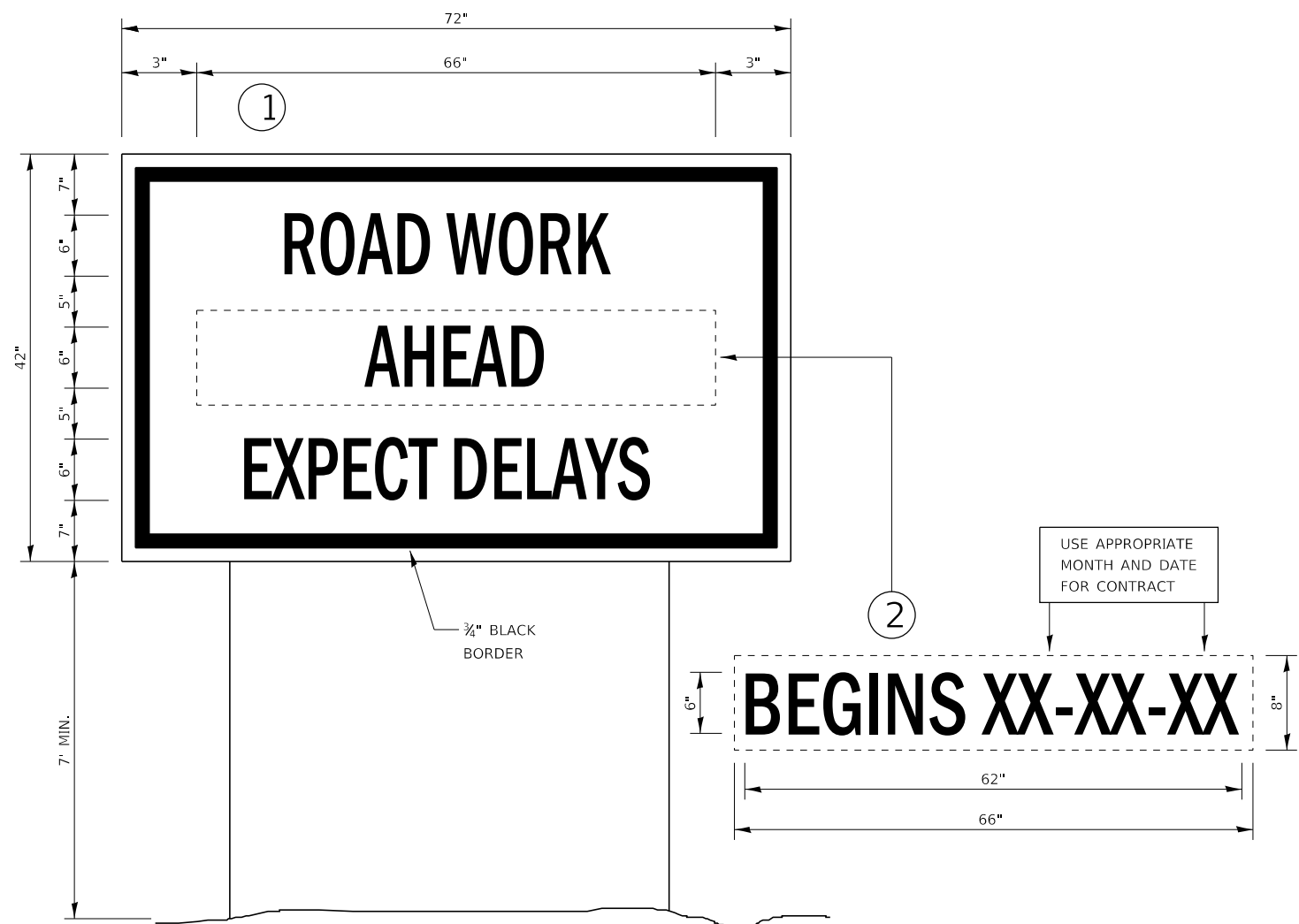
USER NAME = woodshankr	DESIGNED - ECP	REVISED - _____
	DRAWN - ECP	REVISED - _____
PLOT SCALE = 100.0000' / in.	CHECKED - RW	REVISED - _____
PLOT DATE = 3/18/2019	DATE - 1/29/19	REVISED - _____

**STATE OF ILLINOIS
 DEPARTMENT OF TRANSPORTATION**

**EXISTING STRUCTURE DETAILS - LOCATION 6
 SN 050-0079**

SCALE: _____ SHEET 3 OF 3 SHEETS STA. _____ TO STA. _____

F.A. RTE.	SECTION	COUNTY	TOTAL SHEETS	SHEET NO.
VAR.	D3 BRIDGE WASHING 2019-1	GRUNDY/LASALLE	30	29
CONTRACT NO. 66K10				
ILLINOIS FED. AID PROJECT				



TEMPORARY INFORMATION SIGNING

NOTES:

1. USE 6" D BLACK LETTERING ON FLUORESCENT ORANGE BACKGROUND.
2. ERECT SIGNS AT LOCATIONS IN ADVANCE OF THE "ROAD CONSTRUCTION AHEAD" SIGNS AS DIRECTED BY THE ENGINEER.
3. ERECT SIGN ① WITH INSTALLED PANEL ② A MINIMUM OF ONE WEEK PRIOR TO THE START OF THE LANE CLOSURE.
4. REMOVE PANEL ② ON THAT DATE.
5. SEE SPECIAL PROVISION "TEMPORARY INFORMATION SIGNING" FOR ADDITIONAL INFORMATION.
6. WILL BE PAID FOR PER SQ FT AS "TEMPORARY INFORMATION SIGNING". EACH SIGN = 21 SQ FT AND THE DATE PANEL ② WILL NOT BE MEASURED SEPARATELY FOR PAYMENT.

MODEL: Default
 FILE: \\nas01c.psw.ibm.com\data\illinois.gov\PIWDOT\Documents\DOT_Offices\District_3\Projects\ID366K\ID366K10\cadd\table.dgn

USER NAME = woodshankr1	DESIGNED - ECP	REVISED - _____
	DRAWN - ECP	REVISED - _____
PLOT SCALE = 100.0000' / in.	CHECKED - RW	REVISED - _____
PLOT DATE = 3/18/2019	DATE - 1/29/19	REVISED - _____

**STATE OF ILLINOIS
DEPARTMENT OF TRANSPORTATION**

TEMPORARY INFORMATION SIGNING

SCALE: _____ SHEET 1 OF 1 SHEETS STA. _____ TO STA. _____

F.A. RTE.	SECTION	COUNTY	TOTAL SHEETS	SHEET NO.
VAR.	D3 BRIDGE WASHING 2019-1	GRUNDY/LASALLE	30	30
CONTRACT NO. 66K10			ILLINOIS FED. AID PROJECT	