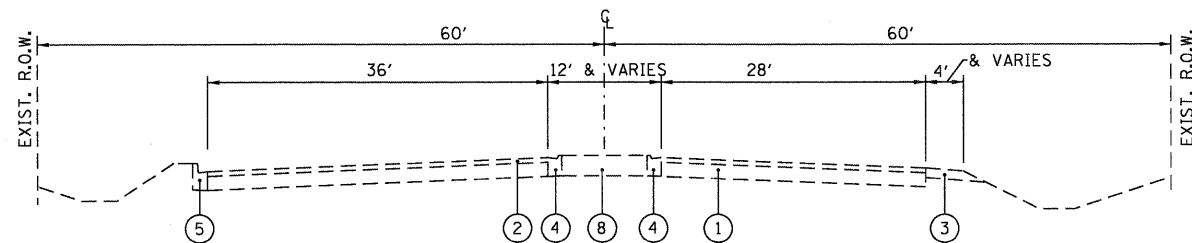


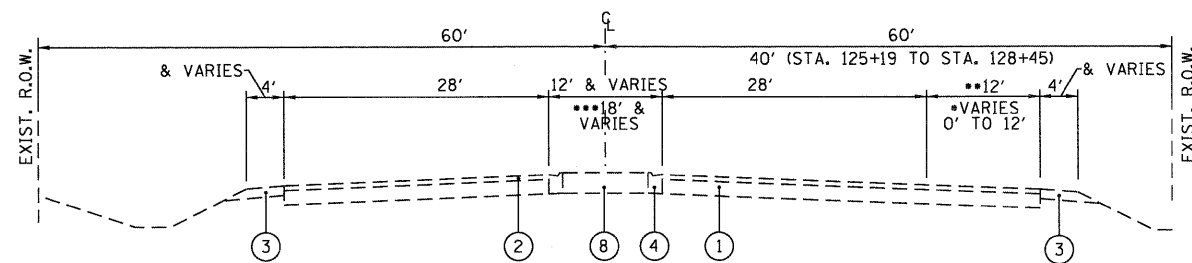
ILLINOIS ROUTE 38

STA. 80+81.77 TO STA. 84+07.00
 *STA. 108+07.40 TO STA. 113+04.10



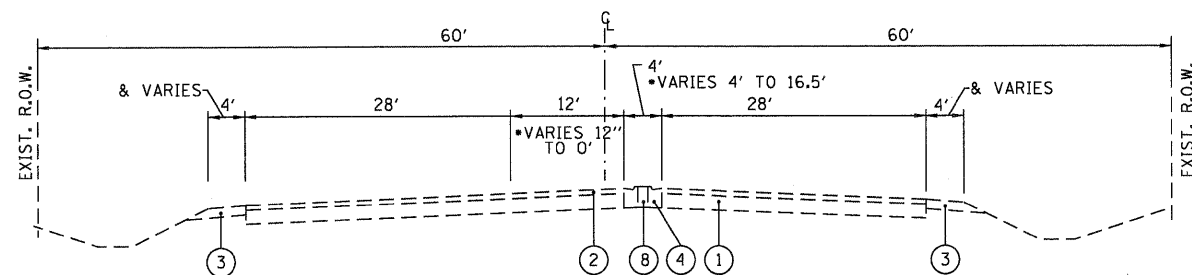
ILLINOIS ROUTE 38

STA. 113+04.10 TO STA. 118+44.60



ILLINOIS ROUTE 38

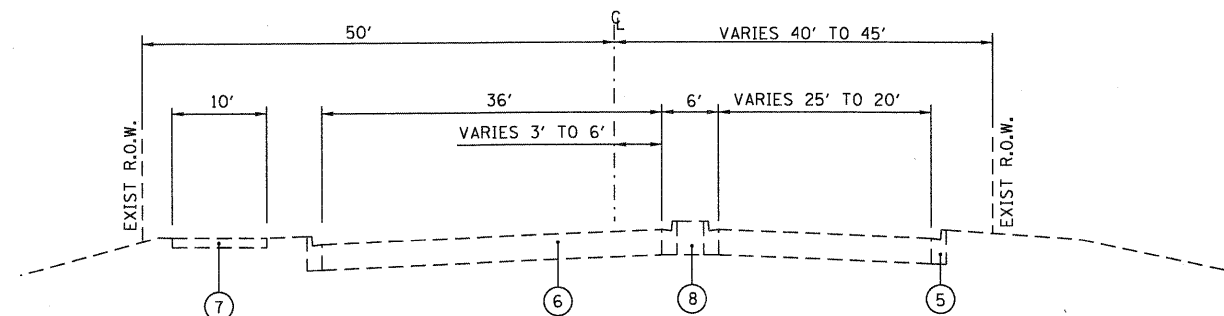
STA. 84+07.00 TO STA. 108+07.40
 STA. 118+46.70 TO STA. 128+45.00
 *STA. 128+45.00 TO STA. 131+11.32
 **STA. 131+11.32 TO STA. 135+07.40
 ***STA. 131+17.71 TO STA. 135+07.40
 STA. 142+83.17 TO STA. 149+90.55



ILLINOIS ROUTE 38

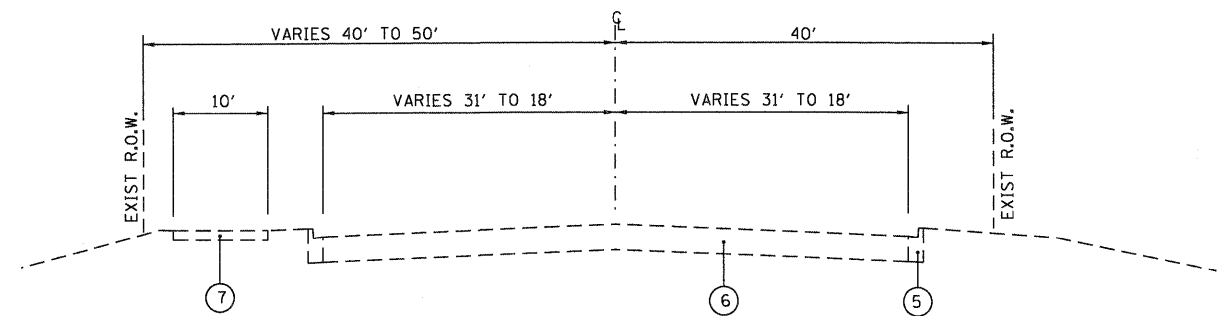
STA. 136+30.50 TO STA. 140+24.90
 *STA. 140+24.90 TO STA. 142+83.17

- ① EXISTING PORTLAND CEMENT CONCRETE, 9" & VARIES
- ② EXISTING HMA PAVEMENT, 3" & VARIES
- ③ EXISTING AGGREGATE SHOULDERS, 6" & VARIES
- ④ EXISTING COMBINATION CONCRETE CURB & GUTTER, TYPE M-2.12
- ⑤ EXISTING COMBINATION CONCRETE CURB & GUTTER, TYPE B-6.12
- ⑥ EXISTING BITUMINOUS PAVEMENT, 16"
- ⑦ EXISTING BIKEPATH
- ⑧ EXISTING CONCRETE MEDIAN



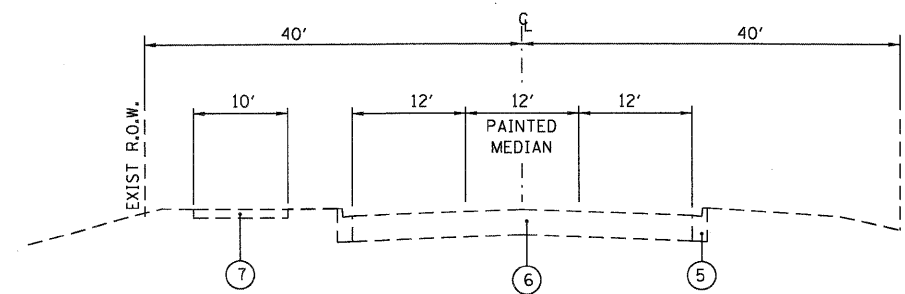
KAUTZ ROAD

STA. 1103+98.00 TO STA. 1104+93.90



KAUTZ ROAD

STA. 1104+93.90 TO STA. 1109+47.96



KAUTZ ROAD

STA. 1109+47.96 TO STA. 1117+00.00

FILE NAME =	USER NAME = EricG	DESIGNED -	REVISED -
D160122-SHT-TYPICAL01.dgn		DRAWN -	REVISED -
	PLOT SCALE = 1:10	CHECKED - E.J.G.	REVISED -
	PLOT DATE = 10/17/2011	DATE - 10/14/11	REVISED -

F.A.P. RTE.	SECTION	COUNTY	TOTAL SHEETS	SHEET NO.
347	LY (HB & VB)	DUPAGE/KANE	421	13
TYP-1				
FED. ROAD DIST. NO. 1 (ILLINOIS) FED. AID PROJECT			CONTRACT NO. 60122	