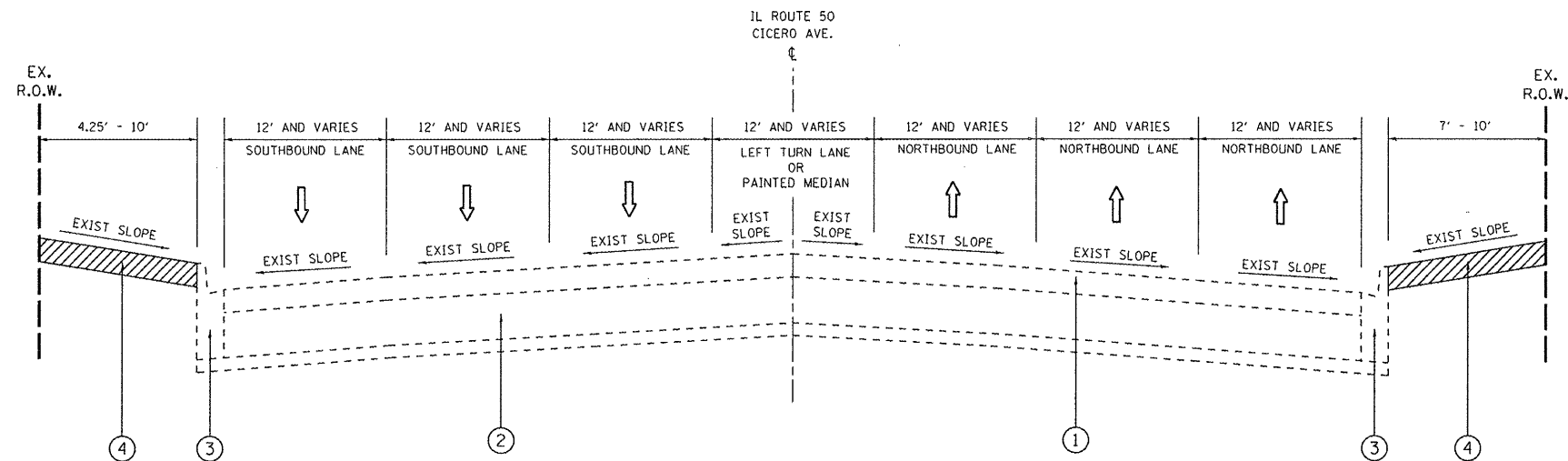


SUMMARY OF QUANTITIES			CONSTRUCTION TYPE CODE					SUMMARY OF QUANTITIES			CONSTRUCTION TYPE CODE								
CODE NO	ITEM	UNIT	90% FED. TOTAL QUANTITIES	10% STATE TOTAL QUANTITIES	SAFETY					CODE NO	ITEM	UNIT	90% FED. TOTAL QUANTITIES	10% STATE TOTAL QUANTITIES	SAFETY				
81603051	UNIT DUCT, 600V, WITH 3-1/2 NO. 6, 1/2 NO. 8 GROUND, (XLP-TYPE USE), 1 1/4" DIA., POLYETHYLENE	FOOT	2692	2692	0021					* 81028220	UNDERGROUND CONDUIT, GALVANIZED STEEL, 3" DIA.	FOOT	208	208	0021				
20200100	EARTH EXCAVATION	CU YD	509	509						* 82102250	LUMINAIRE, SODIUM VAPOR, HORIZONTAL MOUNT, 250 WATT	EACH	11	11					
20201200	REMOVAL AND DISPOSAL OF UNSUITABLE MATERIAL	CU YD	214	214						* 83007500	LIGHT POLE, ALUMINUM, 35 FT. M.H., 12 FT. MAST ARM	EACH	11	11					
20400800	FURNISHED EXCAVATION	CU YD	433	433						* 83600200	LIGHT POLE FOUNDATION, 24" DIAMETER	FOOT	207	207					
21101615	TOPSOIL FURNISH AND PLACE, 4"	SO YD	90	90						* 83800505	BREAKAWAY DEVICE, COUPLING, WITH ALUMINUM SKIRT	EACH	108	108					
25000400	NITROGEN FERTILIZER NUTRIENT	POUND	2	2						* 84200500	REMOVAL OF LIGHTING UNIT, SALVAGE	EACH	2	2					
25000500	PHOSPHORUS FERTILIZER NUTRIENT	POUND	2	2						* 84200804	REMOVAL OF POLE FOUNDATION	EACH	23	23					
25000600	POTASSIUM FERTILIZER NUTRIENT	POUND	2	2						* 84400105	RELOCATE EXISTING LIGHTING UNIT	EACH	16	16					
25200110	SODDING, SALT TOLERANT	SO YD	90	90						* 85000200	MAINTENANCE OF EXISTING TRAFFIC SIGNAL INSTALLATION	EACH	1	1					
28000400	PERIMETER EROSION BARRIER	FOOT	360	360						* 87301215	ELECTRIC CABLE IN CONDUIT, SIGNAL NO. 14 2C	FOOT	250	250					
28000510	INLET FILTERS	EACH	35	35						* 87301225	ELECTRIC CABLE IN CONDUIT, SIGNAL NO. 14 3C	FOOT	254	254					
42001300	PROTECTIVE COAT	SO YD	4800	4800						* 87301245	ELECTRIC CABLE IN CONDUIT, SIGNAL NO. 14 5C	FOOT	60	60					
42400200	PORTLAND CEMENT CONCRETE SIDEWALK 5 INCH	SO FT	42400	42400						* 87301255	ELECTRIC CABLE IN CONDUIT, SIGNAL NO. 14 7C	FOOT	60	60					
42400800	DETECTABLE WARNINGS	SO FT	200	200						* 87301900	ELECTRIC CABLE IN CONDUIT, EQUIPMENT GROUNDING CONDUCTOR, NO. 6 1C	FOOT	194	194					
44000100	PAVEMENT REMOVAL	SO YD	2565	2565						* 87502440	TRAFFIC SIGNAL POST, GALVANIZED STEEL 10 FT.	EACH	1	1					
44000600	SIDEWALK REMOVAL	SO FT	7485	7485						* 87502500	TRAFFIC SIGNAL POST, GALVANIZED STEEL 16 FT.	EACH	1	1					
* 66900200	NON-SPECIAL WASTE DISPOSAL	CU YD	623	623						* 87800100	CONCRETE FOUNDATION, TYPE A	FOOT	8	8					
* 66900450	SPECIAL WASTE PLANS AND REPORTS	L SUM	1	1						* 87900200	DRILL EXISTING HANDHOLE	EACH	2	2					
* 66900530	SOIL DISPOSAL ANALYSIS	EACH	9	9						* 88030240	SIGNAL HEAD, LED, 2-FACE, 1-3 SECTION, 1-5 SECTION, BRACKET MOUNTED	EACH	1	1					
67000400	ENGINEER'S FIELD OFFICE, TYPE A	CAL MO	6	6						* 88102717	PEDESTRIAN SIGNAL HEAD, LED, 1-FACE, BRACKET MOUNTED WITH COUNTDOWN TIMER	EACH	1	1					
67100100	MOBILIZATION	L SUM	1	1						* 88102747	PEDESTRIAN SIGNAL HEAD, LED, 2-FACE, BRACKET MOUNTED WITH COUNTDOWN TIMER	EACH	1	1					
70102630	TRAFFIC CONTROL AND PROTECTION, STANDARD 701601	L SUM	1	1						* 88800100	PEDESTRIAN PUSH-BUTTON	EACH	3	3					
70102632	TRAFFIC CONTROL AND PROTECTION, STANDARD 701602	L SUM	1	1						* 89502375	REMOVE EXISTING TRAFFIC SIGNAL EQUIPMENT	EACH	1	1					
70102635	TRAFFIC CONTROL AND PROTECTION, STANDARD 701701	L SUM	1	1						* 89502376	REBUILD EXISTING HANDHOLE	EACH	4	4					
70102640	TRAFFIC CONTROL AND PROTECTION, STANDARD 701801	L SUM	1	1						* 89502385	REMOVE EXISTING CONCRETE FOUNDATION	EACH	1	1					
* 78000400	THERMOPLASTIC PAVEMENT MARKING - LINE 6"	FOOT	395	395						* X0325924	CLEAN, RELAMP AND MAINTENANCE OF EXISTING LUMINAIRE	EACH	50	50					
* 78000600	THERMOPLASTIC PAVEMENT MARKING - LINE 12"	FOOT	345	345						Δ X5537800	STORM SEWERS TO BE CLEANED 12"	FOOT	1750	1750					
* 78000650	THERMOPLASTIC PAVEMENT MARKING - LINE 24"	FOOT	521	521						* X8100863	INTERCEPT EXISTING CONDUIT	EACH	3	3					
* 78008250	POLYUREA PAVEMENT MARKING TYPE I - LINE 12"	FOOT	205	205															
78300100	PAVEMENT MARKING REMOVAL	SO FT	1140	1140															
* 81028200	UNDERGROUND CONDUIT, GALVANIZED STEEL, 2" DIA.	FOOT	37	37															

Rev. 6-4-12

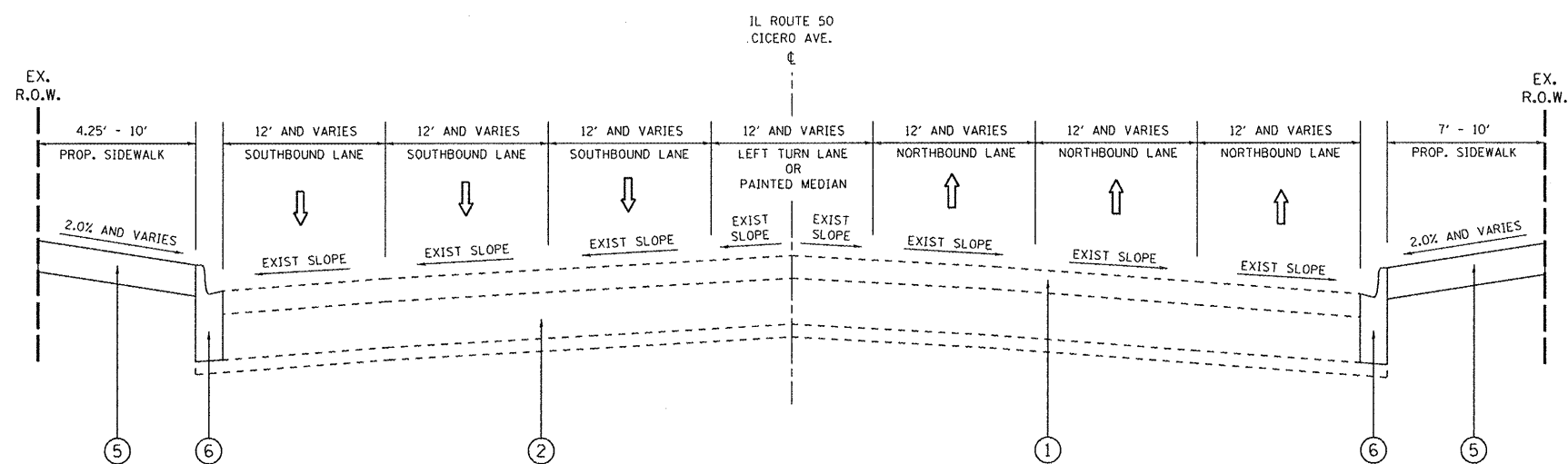
* SPECIALTY ITEMS
 Δ NON-PARTICIPATING ITEMS
 (100% STATE)



EXISTING TYPICAL SECTION
IL 50 (CICERO AVE.)
STA. 506+80 TO STA. 544+44

LEGEND:

- ① EXISTING HMA SURFACE (6" TO 8-1/2")
- ② EXISTING P.C.C. PAVEMENT, 10"
- ③ EXISTING CURB AND GUTTER - TYPE B-6.24
- ④ EXISTING HMA PAVEMENT REMOVAL OR EXISTING P.C.C. SIDEWALK REMOVAL
- ⑤ PROPOSED P.C.C. SIDEWALK, 5" *
- ⑥ PROPOSED COMB. CONC. C&G REMOVAL AND REPLACEMENT



PROPOSED TYPICAL SECTION
IL 50 (CICERO AVE.)
STA. 506+80 TO STA. 544+44

NOTES:

* 4" SUBBASE GRANULAR MATERIAL UNDER PROPOSED SIDEWALK SHALL NOT BE PAID FOR SEPERATELY BUT WILL BE INCLUDED IN THE COST PER SQUARE FOOT OF THE PROPOSED SIDEWALK.

FILE NAME =	USER NAME = rothenbergmp	DESIGNED -	REVISED -
c:\pwork\pwork\rothenbergmp\d0150229	PI11109-sht-xxst-1150-Design.dgn	DRAWN -	REVISED -
	PLOT SCALE = 100.0000' / 1"	CHECKED -	REVISED -
	PLOT DATE = 6/1/2012	DATE -	REVISED -

STATE OF ILLINOIS
DEPARTMENT OF TRANSPORTATION

IL RTE. 50 (CICERO AVE.) - (34TH STREET TO PERSHING ROAD)
EXISTING AND PROPOSED TYPICAL SECTIONS

SCALE: SHEET NO. OF SHEETS STA. TO STA.

F.A.P. RTE.	SECTION	COUNTY	TOTAL SHEETS	SHEET NO.
350	2010-050-1	COOK	44	5
FED. ROAD DIST. NO. 1 ILLINOIS FED. AID PROJECT			CONTRACT NO. 60L26	

EARTHWORK SCHEDULE LEGEND:

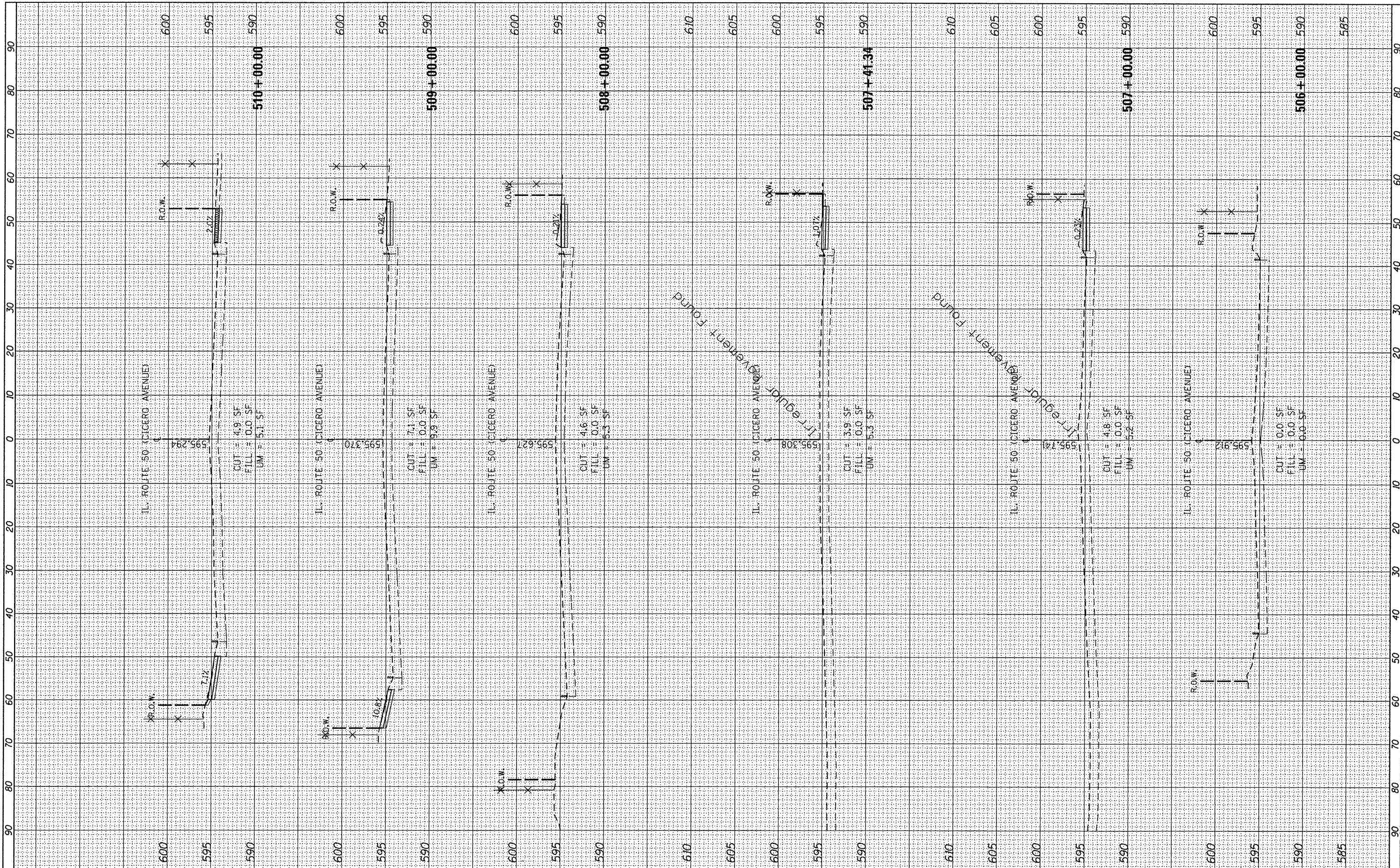
- ① LOCATION FROM PLAN
- ② QUANTITY OF EARTH EXCAVATION (CUT) FROM CROSS SECTIONS
- ③ QUANTITY OF EARTH EXCAVATION (CUT) ADJUSTED FOR A SHRINKAGE FACTOR OF 15%
- ④ QUANTITY OF EMBANKMENT (FILL) FROM CROSS SECTIONS
- ⑤ ADJUSTED EARTH EXCAVATION (CUT) MINUS EMBANKMENT (FILL) - (COLUMN 3 MINUS COLUMN 4)
 (+) = QUANTITY OF EARTH TO BE WASTED
 (-) = QUANTITY OF FURNISHED EXCAVATION NEEDED

EARTHWORK SCHEDULE (IL ROUTE 50 - CICERO AVE.) - STA. 506+00 TO STA. 545+00				
LOCATION ①	EARTH EXCAVATION ②	EARTH EXCAVATION ADJUSTED FOR SHRINKAGE ③	EMBANKMENT ④	EARTHWORK BALANCE WASTE (+) OR SHORTAGE (-) ⑤
STATION	CUBIC YARD	CUBIC YARD	CUBIC YARD	CUBIC YARD
STA. 507+00 TO STA. 507+41	6.6	5.6	0	+5.6
STA. 507+41 TO STA. 508+00	9.2	7.8	0	+7.8
STA. 508+00 TO STA. 509+00	22.9	19.5	0	+19.5
STA. 509+00 TO STA. 510+00	19.2	16.3	0	+16.3
STA. 510+00 TO STA. 510+79	12.3	10.5	0	+10.5
STA. 510+79 TO STA. 511+00	1.9	1.6	0	+1.6
STA. 511+00 TO STA. 512+00	13.1	11.1	0	+11.1
STA. 512+00 TO STA. 513+00	11.2	9.5	0	+9.5
STA. 513+00 TO STA. 513+38	3.8	3.2	0	+3.2
STA. 513+38 TO STA. 514+00	8.6	7.3	0	+7.3
STA. 514+00 TO STA. 515+00	13.5	11.5	0	+11.5
STA. 515+00 TO STA. 515+44	3.7	3.2	0	+3.2
STA. 515+44 TO STA. 516+00	5.9	5.0	0	+5.0
STA. 516+00 TO STA. 516+51	5.8	4.9	0	+4.9
STA. 516+51 TO STA. 517+00	5.4	4.6	0	+4.6
STA. 517+00 TO STA. 517+83	9.9	8.4	0	+8.4
STA. 517+83 TO STA. 518+00	1.5	1.3	0	+1.3
STA. 518+00 TO STA. 519+00	7.7	6.5	0	+6.5
STA. 519+00 TO STA. 520+00	11.0	9.4	0	+9.4
STA. 520+00 TO STA. 521+00	11.4	9.7	0	+9.7
STA. 521+00 TO STA. 522+00	15.1	12.8	0	+12.8
STA. 522+00 TO STA. 522+55	5.4	4.6	0	+4.6
STA. 522+55 TO STA. 523+00	2.5	2.1	0	+2.1
STA. 523+00 TO STA. 524+00	12.2	10.4	0	+10.4
STA. 524+00 TO STA. 525+00	16.1	13.7	0	+13.7
STA. 525+00 TO STA. 526+00	16.0	13.6	0	+13.6
STA. 526+00 TO STA. 527+00	14.3	12.2	0	+12.2
STA. 527+00 TO STA. 528+00	13.6	11.6	0	+11.6
STA. 528+00 TO STA. 529+00	13.4	11.4	0	+11.4
STA. 529+00 TO STA. 530+00	13.8	11.8	0	+11.8
STA. 530+00 TO STA. 531+00	14.7	12.5	0	+12.5
STA. 531+00 TO STA. 532+00	14.7	12.5	0	+12.5
STA. 532+00 TO STA. 533+00	11.3	9.6	0	+9.6
STA. 533+00 TO STA. 534+00	8.2	7.0	0	+7.0
STA. 534+00 TO STA. 534+77	6.3	5.3	0	+5.3
STA. 534+77 TO STA. 535+00	2.2	1.9	0	+1.9
STA. 535+00 TO STA. 536+00	18.3	15.6	0	+15.6
STA. 536+00 TO STA. 536+48	9.2	7.8	0	+7.8
STA. 536+48 TO STA. 537+00	9.7	8.3	0	+8.3
STA. 537+00 TO STA. 537+40	8.5	7.2	0	+7.2
STA. 537+40 TO STA. 538+00	6.1	5.2	0	+5.2
STA. 538+00 TO STA. 539+00	17.7	15.1	0	+15.1
STA. 539+00 TO STA. 540+00	15.1	12.8	0	+12.8
STA. 540+00 TO STA. 540+28	4.8	4.1	0	+4.1
STA. 540+28 TO STA. 540+64	4.8	4.1	0	+4.1
STA. 540+64 TO STA. 541+00	3.6	3.1	0	+3.1
STA. 541+00 TO STA. 542+00	12.1	10.3	0	+10.3
STA. 542+00 TO STA. 543+00	12.6	10.7	0	+10.7
STA. 543+00 TO STA. 543+45	4.4	3.8	0	+3.8
STA. 543+45 TO STA. 544+00	8.3	7.1	0	+7.1
STA. 544+00 TO STA. 544+44	8.6	7.3	0	+7.3
EARTHWORK SCHEDULE TOTAL	508.3	432.4	0	+432.4

FILE NAME =	USER NAME = rothenbergmp	DESIGNED -	REVISED -	STATE OF ILLINOIS DEPARTMENT OF TRANSPORTATION	IL RTE. 50 (CICERO AVE.) - (34TH STREET TO PERSHING ROAD) SCHEDULE OF QUANTITIES	F.A.P. RTE. =	SECTION	COUNTY	TOTAL SHEETS	SHEET NO.	
et:\pwwork\pwwork\rothenbergmp\0150229	P111109-shr-xssht-1150-Design.dgn	DRAWN -	REVISED -			350	2010-050-1	COOK	44	6	
	PLOT SCALE = 100.0000' / 1"	CHECKED -	REVISED -			SCALE: SHEET NO. OF SHEETS STA. TO STA.		FED. ROAD DIST. NO. 1 ILLINOIS FED. AID PROJECT			
	PLOT DATE = 6/1/2012	DATE -	REVISED -			CONTRACT NO. 60L26					

FINAL SURVEY	BY	DATE
SURVEYED		
PLOTTED		
NOTE BOOK		
AREAS CHECKED		
NO.		

ORIGINAL SURVEY	BY	DATE
SURVEYED		
PLOTTED		
NOTE BOOK		
AREAS CHECKED		
NO.		



FILE NAME =	USER NAME = rothenbergmp	DESIGNED -	REVISED -
c:\pwwork\p1dot\rothenbergmp\d0150229\111109	shht-ssht-1150-Design.dgn	DRAWN -	REVISED -
PLOT SCALE = 20.0000' / 1"	CHECKED -	REVISED -	REVISED -
PLOT DATE = 6/1/2012	DATE -	REVISED -	REVISED -


**STATE OF ILLINOIS
DEPARTMENT OF TRANSPORTATION**

IL RTE. 50 (CICERO AVE.) - (34TH STREET TO PERSHING ROAD)		F.A.P. RTE. 350	SECTION 2010-050-1	COUNTY COOK	TOTAL SHEETS 44	SHEET NO. 37
SCALE:	SHEET NO. OF SHEETS	STA. 506+00.00 TO STA. 510+00.00		FED. ROAD DIST. NO. 1 ILLINOIS FED. AID PROJECT		

F.A.P. RTE. 350	SECTION 2010-050-1	COUNTY COOK	TOTAL SHEETS 44	SHEET NO. 37
CONTRACT NO. 60L26				

FINAL SURVEY	BY	DATE
SURVEYED		
NOTE BOOK		
TEMPLATE		
AREAS CHECKED		

ORIGINAL SURVEY	BY	DATE
SURVEYED		
NOTE BOOK		
TEMPLATE		
AREAS CHECKED		



FILE NAME = c:\p\work\p\idot\rothenberg\p\150229\F111109

USER NAME = rothenberg	DESIGNED -	REVISED -
sh1-xssht-1]50-Design.dgn	DRAWN -	REVISED -
PLOT SCALE = 20.0000' / 1"	CHECKED -	REVISED -
PLOT DATE = 6/1/2012	DATE -	REVISED -

**STATE OF ILLINOIS
DEPARTMENT OF TRANSPORTATION**

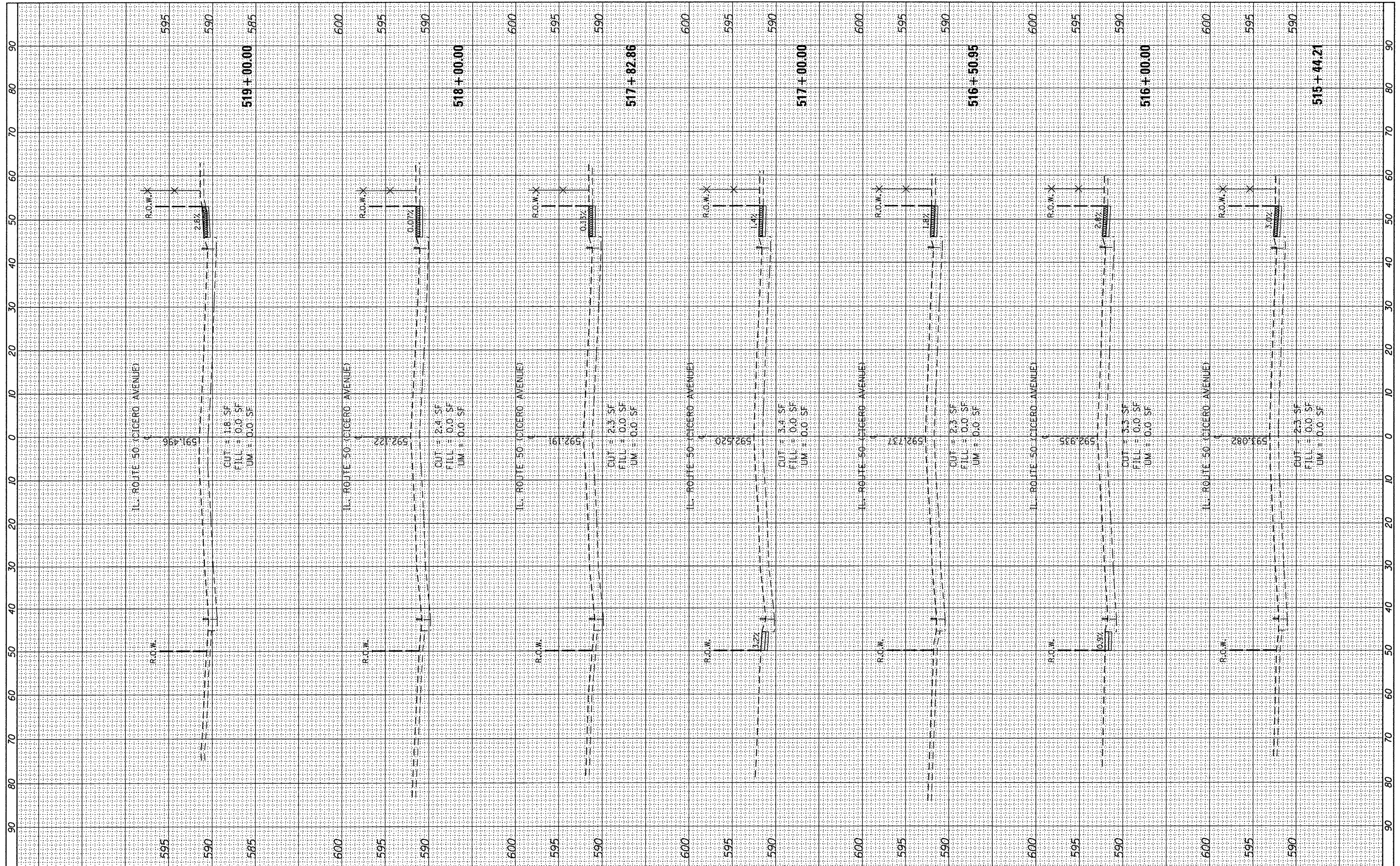
**IL RTE. 50 (CICERO AVE.) - (34TH STREET TO PERSHING ROAD)
CROSS SECTIONS**

SCALE: SHEET NO. OF SHEETS STA. 510+79.01 TO STA. 515+00.00

F.A.P. RTE. 350	SECTION 2010-050-1	COUNTY COOK	TOTAL SHEETS 44	SHEET NO. 38
FED. ROAD DIST. NO. 1 ILLINOIS FED. AID PROJECT			CONTRACT NO. 60L26	

FINAL SURVEY	BY	DATE
SURVEYED		
TEMPLATE		
AREAS CHECKED		
NO.		

ORIGINAL SURVEY	BY	DATE
SURVEYED		
TEMPLATE		
AREAS CHECKED		
NO.		



FILE NAME = c:\pwwork\psidat\rothenberg\p111118
 USER NAME = rothenberg
 DESIGNED -
 DRAWN -
 CHECKED -
 DATE -

DESIGNED -
 DRAWN -
 CHECKED -
 DATE -

REVISED -
 REVISED -
 REVISED -
 REVISED -

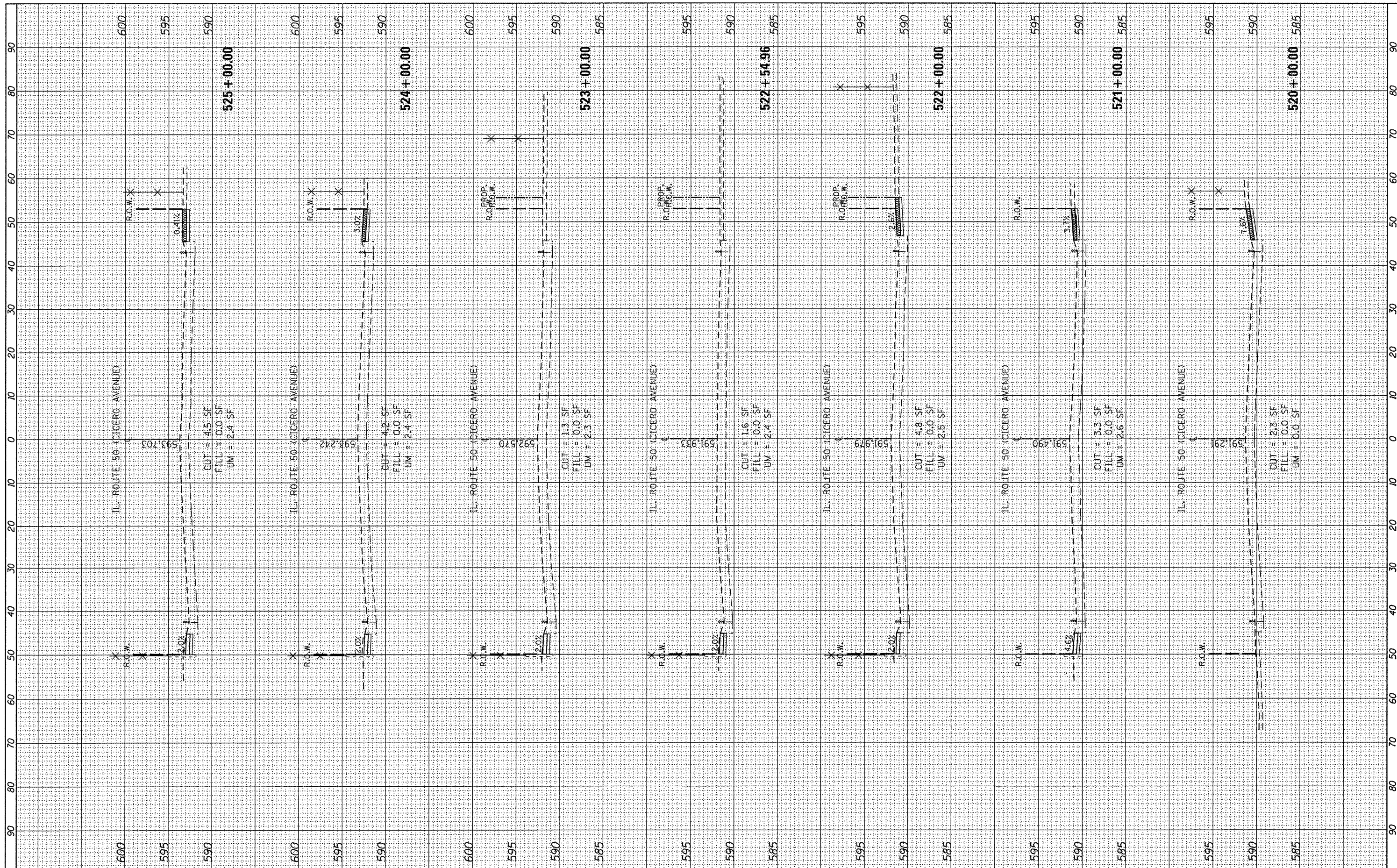
**STATE OF ILLINOIS
 DEPARTMENT OF TRANSPORTATION**

**IL RTE. 50 (CICERO AVE.) - (34TH STREET TO PERSHING ROAD)
 CROSS SECTIONS**
 SCALE: SHEET NO. OF SHEETS STA. 515+44.21 TO STA. 519+00.00

F.A.P. RTE. 350	SECTION 2010-050-1	COUNTY COOK	TOTAL SHEETS 44	SHEET NO. 39
FED. ROAD DIST. NO. 1 ILLINOIS FED. AID PROJECT			CONTRACT NO. 60L29	

FINAL SURVEY	BY	DATE
SURVEYED		
NOTE BOOK		
NO.		
AREAS CHECKED		

ORIGINAL SURVEY	BY	DATE
SURVEYED		
NOTE BOOK		
NO.		
AREAS CHECKED		



FILE NAME = c:\pwworkspace\pwworkspace\rothenberg\150229\111189.dwg
 USER NAME = rothenberg
 DESIGNED -
 DRAWN -
 CHECKED -
 DATE -
 PLOT SCALE = 20,0000' / in.
 PLOT DATE = 6/1/2012

REVISIONS	REVISIONS
REVISIONS	REVISIONS
REVISIONS	REVISIONS
REVISIONS	REVISIONS
REVISIONS	REVISIONS

**STATE OF ILLINOIS
DEPARTMENT OF TRANSPORTATION**

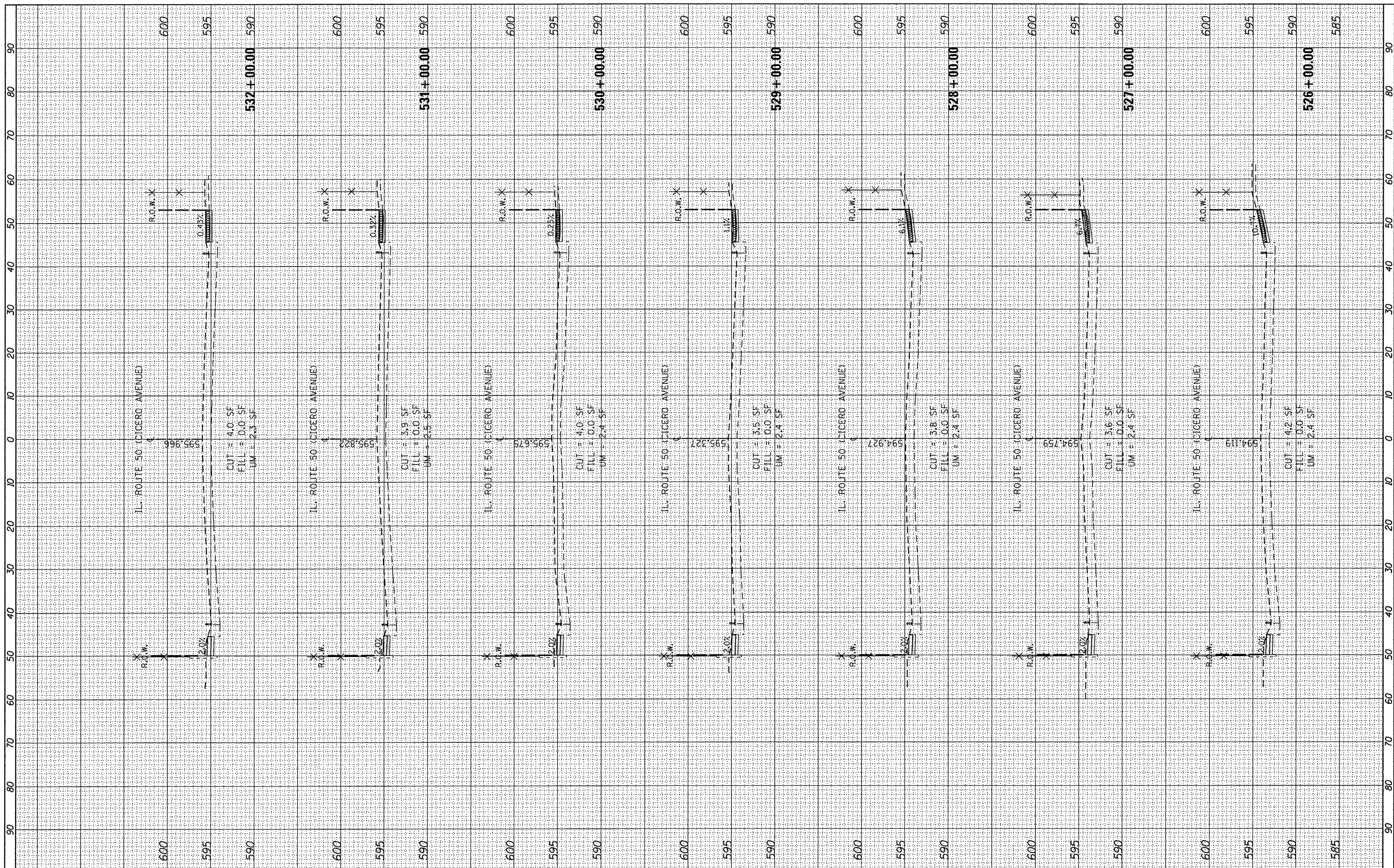
**IL RTE. 50 (CICERO AVE.) - (34TH STREET TO PERSHING ROAD)
CROSS SECTIONS**

SCALE: SHEET NO. OF SHEETS STA. 520+00.00 TO STA. 525+00.00

F.A.P. RTE.	SECTION	COUNTY	TOTAL SHEETS	SHEET NO.
350	2010-050-1	COOK	44	40
FED. ROAD DIST. NO. 1			ILLINOIS FED. AID PROJECT	
CONTRACT NO.			60L26	

FINAL SURVEY	SURVEYED	BY	DATE
NOTE BOOK NO.	PLOTTED		
	TEMPLATE		
	AREAS CHECKED		

ORIGINAL SURVEY	SURVEYED	BY	DATE
NOTE BOOK NO.	PLOTTED		
	TEMPLATE		
	AREAS CHECKED		



FILE NAME = c:\pwwork\pwwork\rothenbergmp\d0150229\p11118\shht-xxshht-1150-Design.dgn

PLOT SCALE = 20.0000' / in.

PLOT DATE = 6/1/2012

USER NAME = rothenbergmp

DESIGNED -

DRAWN -

CHECKED -

DATE -

REVISED -

REVISED -

REVISED -

REVISED -

STATE OF ILLINOIS
DEPARTMENT OF TRANSPORTATION

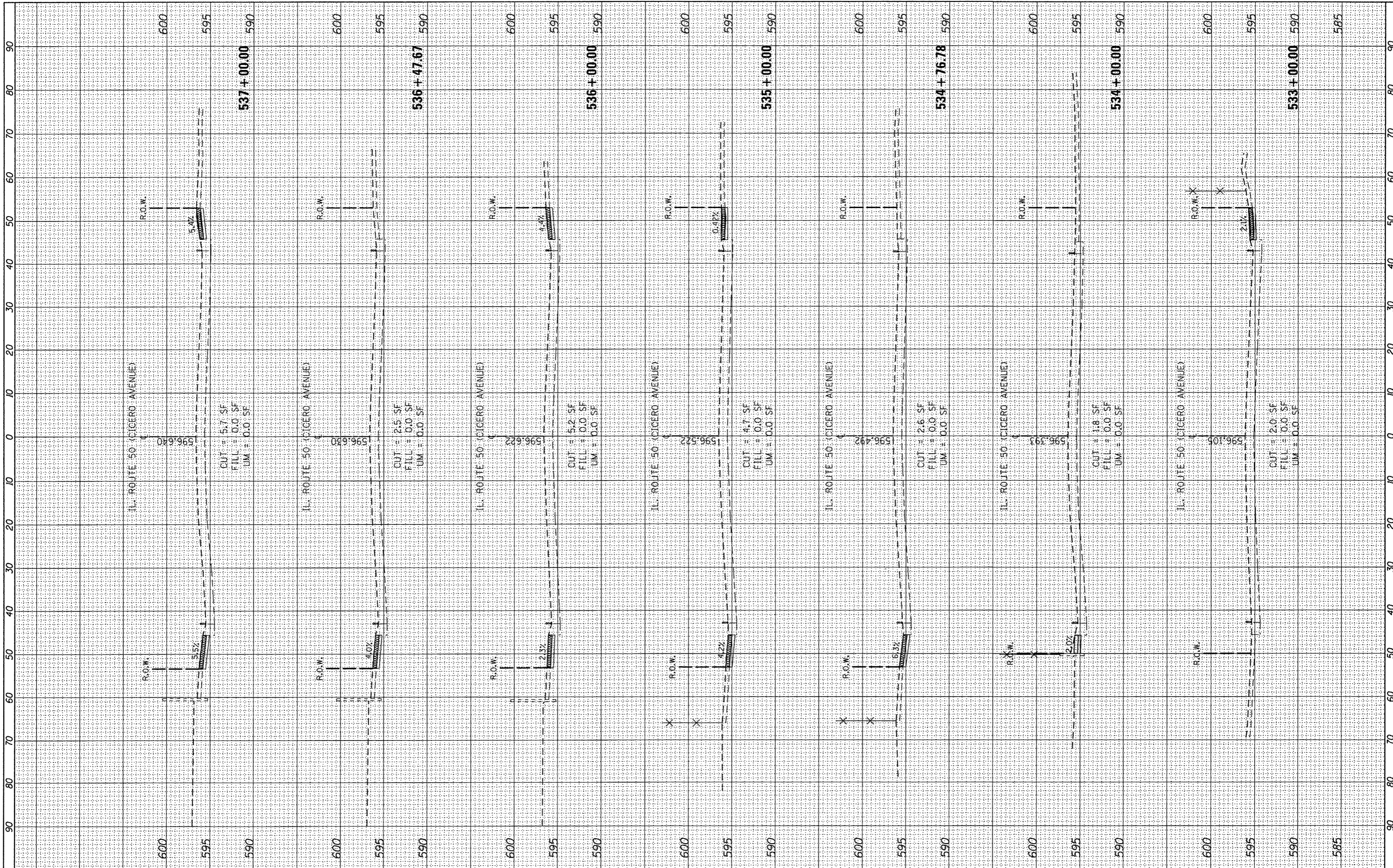
IL RTE. 50 (CICERO AVE.) - (34TH STREET TO PERSHING ROAD)
CROSS SECTIONS

SCALE: SHEET NO. OF SHEETS STA. 526+00.00 TO STA. 532+00.00

F.A.M. RTE.	SECTION	COUNTY	TOTAL SHEETS	SHEET NO.
350	2010-050-1	COOK	44	41
FED. ROAD DIST. NO. 1 (ILLINOIS) FED. AID PROJECT			CONTRACT NO. 60L26	

FINAL SURVEY	SURVEYED	BY	DATE
NOTE BOOK	PLOTTED		
NO.	AREAS CHECKED		

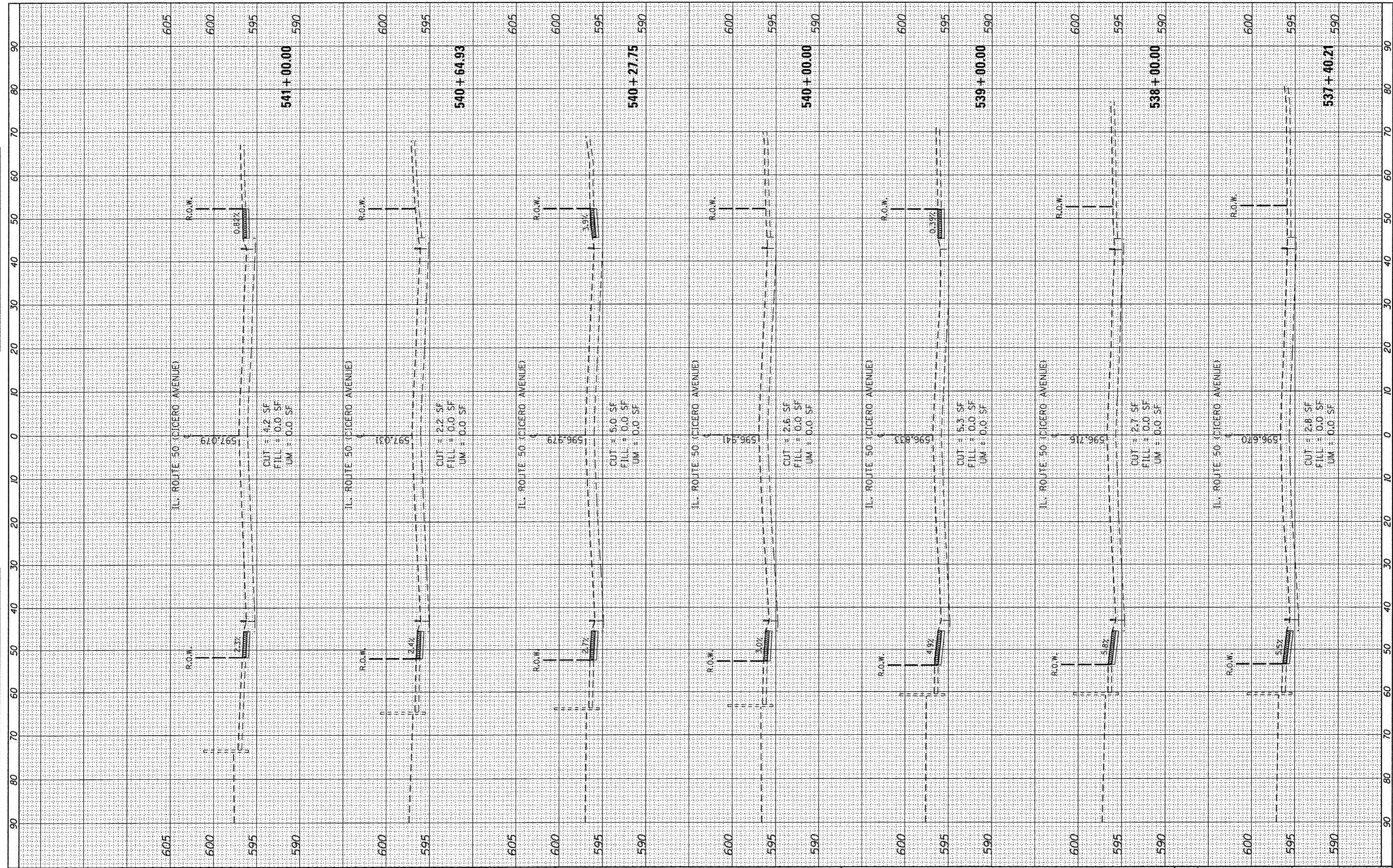
ORIGINAL SURVEY	SURVEYED	BY	DATE
NOTE BOOK	PLOTTED		
NO.	AREAS CHECKED		



FILE NAME =	USER NAME = rothenbergmp	DESIGNED -	REVISED -	STATE OF ILLINOIS DEPARTMENT OF TRANSPORTATION	IL RTE. 50 (CICERO AVE.) - (34TH STREET TO PERSHING ROAD) CROSS SECTIONS	F.A.#.	SECTION	COUNTY	TOTAL SHEETS	SHEET NO.	
c:\pw_work\pawid\rothenbergmp\0150229\P11118	sh-t-xssht-1150-Design.dgn	DRAWN -	REVISED -			350	2010-050-1	COOK	44	42	
	PLOT SCALE = 20,0000' / in.	CHECKED -	REVISED -			CONTRACT NO. 60L26					
	PLOT DATE = 6/1/2012	DATE -	REVISED -			FED. ROAD DIST. NO. 1 ILLINOIS FED. AID PROJECT					

FINAL SURVEY	BY	DATE
SURVEYED		
PLOTTED		
NOTE BOOK		
NO.		

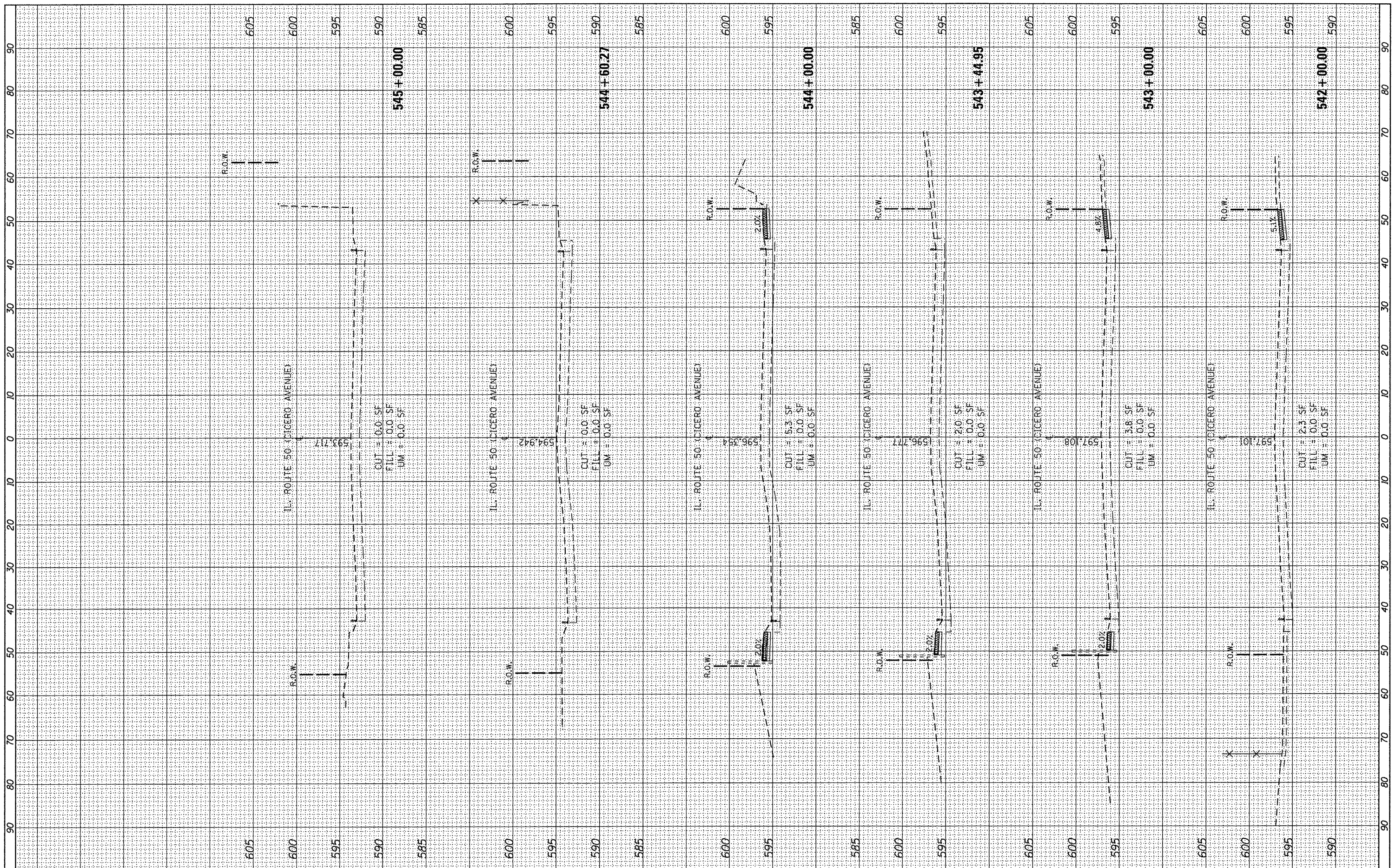
ORIGINAL SURVEY	BY	DATE
SURVEYED		
PLOTTED		
NOTE BOOK		
NO.		



FILE NAME =	USER NAME = rothenbergmp	DESIGNED -	REVISED -	STATE OF ILLINOIS DEPARTMENT OF TRANSPORTATION	IL RTE. 50 (CICERO AVE.) - (34TH STREET TO PERSHING ROAD) CROSS SECTIONS			F.A.P. RTE. 350	SECTION 2010-050-1	COUNTY COOK	TOTAL SHEETS 44	SHEET NO. 43
c:\pwork\pwork\rothenbergmp\d0150229\P111109	shs-xxshs-1150-Design.dgn	DRAWN -	REVISED -		SCALE:	SHEET NO. OF SHEETS	STA. 537+00.21 TO STA. 541+00.00	FED. ROAD DIST. NO. 1 ILLINOIS FED. AID PROJECT				
		CHECKED -	REVISED -		CONTRACT NO. 60L26							
		DATE -	REVISED -									

FINN	BY	DATE
SURVEYED		
NOTE BOOK		
NO.		

ORIGINAL	BY	DATE
SURVEYED		
NOTE BOOK		
NO.		



FILE NAME = c:\pwork\p\dot\rothenbergmp\0150229\PI1118	USER NAME = rothenbergmp	DESIGNED -	REVISED -
shht-xssht-150-Design.dgn		DRAWN -	REVISED -
PLOT SCALE = 20.0000' / 1"		CHECKED -	REVISED -
PLOT DATE = 6/1/2012		DATE -	REVISED -

**STATE OF ILLINOIS
DEPARTMENT OF TRANSPORTATION**

**IL RTE. 50 (CICERO AVE.) - (34TH STREET TO PERSHING ROAD)
CROSS SECTIONS**

SCALE: SHEET NO. OF SHEETS STA. 542+00.00 TO STA. 545+00.00

F.A.P. RTE. 350	SECTION 2010-050-1	COUNTY COOK	TOTAL SHEETS 44	SHEET NO. 44
FED. ROAD DIST. NO. 1 ILLINOIS		FED. AID PROJECT		
		CONTRACT NO. 60L26		