

MATCHLINE PAGE #41

MATCHLINE PAGE #43

BERNICE AVE

LORENZ AVE

I-80/I-94 KINGERY EXPY




175TH ST

LORENZ AVE

GREEN BAY AVE

BURNHAM AVE

LEGEND

-  WORK ZONE (ROADWAY CLOSED) ① USE TYPE II BARRICADE, DRUM OR VERTICAL BARRICADE WITH STEADY BURN MONO-DIRECTIONAL LIGHT AT 25' SPACING
-  PATCH LOCATION ② USE TYPE II BARRICADE, DRUM OR VERTICAL BARRICADE WITH STEADY BURN MONO-DIRECTIONAL LIGHT AT 50' SPACING
-  CRACK SEAL/FILL LOCATION ③ USE TYPE II BARRICADE, DRUM OR VERTICAL BARRICADE WITH STEADY BURN MONO-DIRECTIONAL LIGHT AT 100' SPACING

NOTE:

UNLESS OTHERWISE INDICATED, USE THE STANDARD REFERED TO FOR SIGNING AND BARRICADING.
 ALL EXISTING SPEED LIMIT AND TRUCK LANE RESTRICTION SIGNS SHALL BE COVERED WITHIN CONSTRUCTION ZONES.
 I-80/I-94 WB "MOT AFTER COMPLETED WORK STAGE 1" SHALL BE THE SAME AS I-80/I-94 WB "MOT STAGE 1"

②

SIGNING FOR "MOT STAGE 1" SHALL REMAIN UNCHANGED FOR "MOT STAGE 1 AFTER COMPLETED WORK" UNLESS OTHERWISE INDICATED ON PLANS.

FILE NAME = c:\pw\work\p1dot\11oydjm\d0298297\013302-sht-plan.dgn	USER NAME = 11oydjm	DESIGNED -	REVISED -	STATE OF ILLINOIS DEPARTMENT OF TRANSPORTATION	ROADWAY AND SUGGESTED MAINTENANCE OF TRAFFIC STAGE 1 AFTER COMPLETED WORK	F.A.I. RTE. 80/94	SECTION 2012-002CRC-PP	COUNTY COOK	TOTAL SHEETS 91	SHEET NO. 42
	PLOT SCALE = 99.9542' / in.	CHECKED -	REVISED -			SCALE:	SHEET OF SHEETS	STA. TO STA.	CONTRACT NO. 60T34 ILLINOIS FED. AID PROJECT	
PLOT DATE = 4/4/2012	DATE -	REVISED -	REVISED -							