




LEGEND

-  WORK ZONE (ROADWAY CLOSED)
-  PATCH LOCATION
-  CRACK SEAL/FILL LOCATION
- ① USE TYPE II BARRICADE, DRUM OR VERTICAL BARRICADE WITH STEADY BURN MONO-DIRECTIONAL LIGHT AT 25' SPACING
- ② USE TYPE II BARRICADE, DRUM OR VERTICAL BARRICADE WITH STEADY BURN MONO-DIRECTIONAL LIGHT AT 50' SPACING
- ③ USE TYPE II BARRICADE, DRUM OR VERTICAL BARRICADE WITH STEADY BURN MONO-DIRECTIONAL LIGHT AT 100' SPACING

NOTE:
 UNLESS OTHERWISE INDICATED, USE THE STANDARD REFERED TO FOR SIGNING AND BARRICADING.
 ALL EXISTING SPEED LIMIT AND TRUCK LANE RESTRICTION SIGNS SHALL BE COVERED WITHIN CONSTRUCTION ZONES.

WORK ZONE
SPEED LIMIT
55
BEGINS
 \$375 FINE
 MINIMUM

MATCHLINE PAGE #51

MATCHLINE PAGE #60

NOTE:
 PATCHES ON I-80/94 MAY BE LOCATED WITHIN THE LIMITS OF EXISTING LUG SYSTEM. THE CONTRACTOR SHALL TAKE EXTRA PRECAUTION WHEN REMOVING THE PATCHES, INCLUDING REMOVAL BY HAND METHOD IF NECESSARY, TO ENSURE NO DAMAGE IS CAUSED TO THE EXISTING LUG SYSTEM AND LUG REINFORCEMENT. THIS WILL BE INCIDENTAL TO THE PATCH ITEMS.

FILE NAME =	USER NAME = 11oydjm	DESIGNED -	REVISED -
et:\pwwork\p1dot\11oydjm\d0298297\0133022-sh1-plan.dgn		DRAWN -	REVISED -
	PLOT SCALE = 100.0000' / in.	CHECKED -	REVISED -
	PLOT DATE = 4/4/2012	DATE -	REVISED -

STATE OF ILLINOIS
DEPARTMENT OF TRANSPORTATION

ROADWAY AND SUGGESTED MAINTENANCE OF TRAFFIC
STAGE 2

F.A.I. RTE.	SECTION	COUNTY	TOTAL SHEETS	SHEET NO.
80/94	2012-002CRC-PP	COOK	91	59
CONTRACT NO. 60T34				
ILLINOIS FED. AID PROJECT				

SCALE: SHEET OF SHEETS STA. TO STA.