




**LEGEND**

-  WORK ZONE (ROADWAY CLOSED)
-  PATCH LOCATION
-  CRACK SEAL/FILL LOCATION

- ① USE TYPE II BARRICADE, DRUM OR VERTICAL BARRICADE WITH STEADY BURN MONO-DIRECTIONAL LIGHT AT 25' SPACING
- ② USE TYPE II BARRICADE, DRUM OR VERTICAL BARRICADE WITH STEADY BURN MONO-DIRECTIONAL LIGHT AT 50' SPACING
- ③ USE TYPE II BARRICADE, DRUM OR VERTICAL BARRICADE WITH STEADY BURN MONO-DIRECTIONAL LIGHT AT 100' SPACING

NOTE:  
 UNLESS OTHERWISE INDICATED, USE THE STANDARD REFERED TO FOR SIGNING AND BARRICADING.  
 ALL EXISTING SPEED LIMIT AND TRUCK LANE RESTRICTION SIGNS SHALL BE COVERED WITHIN CONSTRUCTION ZONES.

MATCHLINE PAGE #78

|  |                              |            |           |
|--|------------------------------|------------|-----------|
| FILE NAME =  | USER NAME = 11aydjm          | DESIGNED - | REVISED - |
| et:\pw\work\p1dot\11aydjm\d0298297\013302-sh1-plan.dgn |                              | DRAWN -    | REVISED - |
|  | PLOT SCALE = 100.0000' / in. | CHECKED -  | REVISED - |
|  | PLOT DATE = 4/4/2012         | DATE -     | REVISED - |

**STATE OF ILLINOIS  
 DEPARTMENT OF TRANSPORTATION**

**ROADWAY AND SUGGESTED MAINTENANCE OF TRAFFIC  
 STAGE 3**

SCALE:      SHEET      OF      SHEETS      STA.      TO      STA.

|                           |                |        |              |           |
|---------------------------|----------------|--------|--------------|-----------|
| F.A.I. RTE.               | SECTION        | COUNTY | TOTAL SHEETS | SHEET NO. |
| 80/94                     | 2012-002CRC-PP | COOK   | 91           | 77        |
| CONTRACT NO. 60T34        |                |        |              |           |
| ILLINOIS FED. AID PROJECT |                |        |              |           |