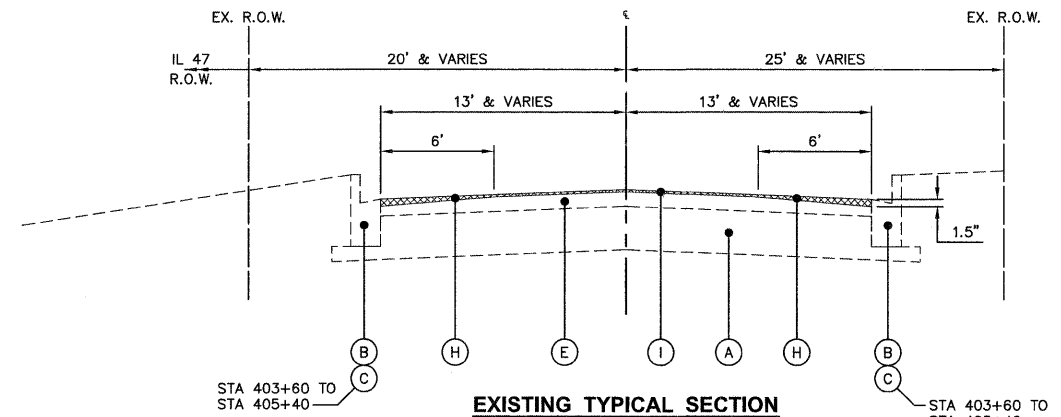
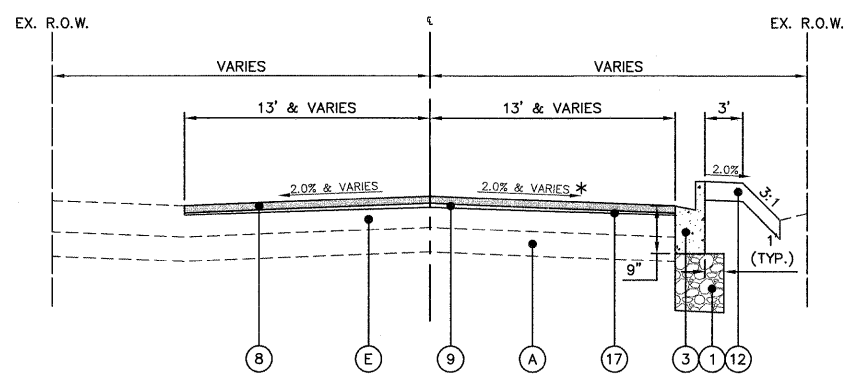


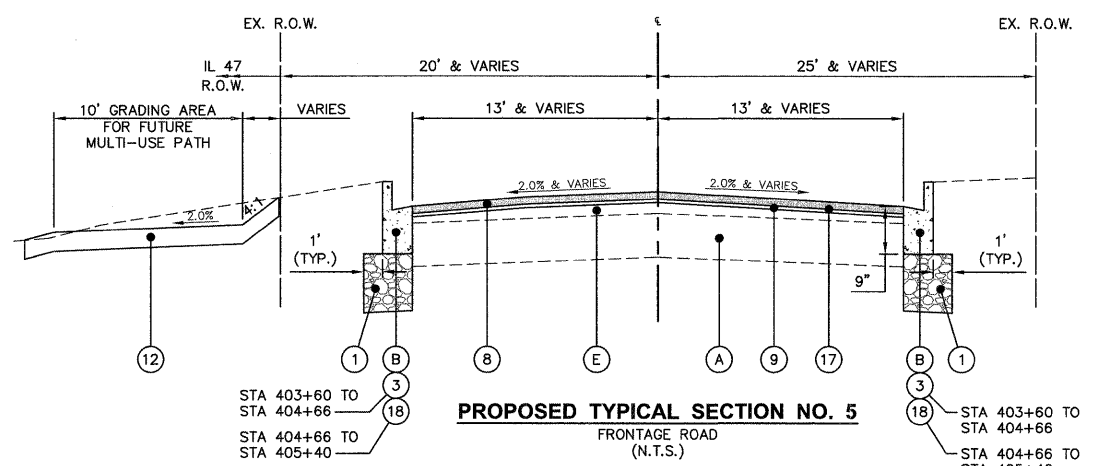
EXISTING TYPICAL SECTION
SUGAR LANE
(N.T.S.)



EXISTING TYPICAL SECTION
FRONTAGE ROAD
(N.T.S.)



PROPOSED TYPICAL SECTION NO. 4
SUGAR LANE
(N.T.S.)



PROPOSED TYPICAL SECTION NO. 5
FRONTAGE ROAD
(N.T.S.)

* SEE ROADWAY PLAN AND PROFILE AND UTILITY PLAN AND PROFILE FOR VARIABLE CROSS SLOPES ADJACENT TO THE CONCRETE BARRIER WALL.

EXISTING LEGEND		PROPOSED LEGEND	
(A) EXISTING AGGREGATE BASE	(1) AGGREGATE SUBGRADE, 12"	(11) PORTLAND CEMENT CONCRETE SIDEWALK, 5"	
(B) EXISTING COMBINATION CONCRETE CURB AND GUTTER, VARIOUS TYPES	(2) COMBINATION CONCRETE CURB AND GUTTER, TYPE B-6.24	(12) TOPSOIL, 4", SEEDING, FERTILIZER AND MULCH/EROSION CONTROL BLANKET	
(C) EXISTING COMBINATION CONCRETE CURB AND GUTTER (TO BE REMOVED)	(3) COMBINATION CONCRETE CURB AND GUTTER, TYPE B-6.12	(13) TOPSOIL, 4", SODDING, FERTILIZER AND MULCH/EROSION CONTROL BLANKET	
(D) EXISTING CONCRETE PAVEMENT	(4) HOT-MIX ASPHALT BASE COURSE, 8 3/4"	(14) CONCRETE GLARE SCREEN	
(E) EXISTING HOT-MIX ASPHALT PAVEMENT	(5) HOT-MIX ASPHALT BASE COURSE, 5 1/4"	(15) CONCRETE CURB AND GUTTER (FLAG ONLY)	
(F) EXISTING PORTLAND CEMENT CONCRETE SIDEWALK	(6) POLYMERIZED HOT-MIX ASPHALT SURFACE COURSE, MIX "F", N90, 2"	(16) CONCRETE BARRIER, DOUBLE FACE, 32" HEIGHT	
(G) EARTH EXCAVATION	(7) HOT-MIX ASPHALT SURFACE COURSE, MIX "D", N50, 2"	(17) BITUMINOUS MATERIALS (PRIME COAT) AND AGGREGATE (PRIME COAT)	
(H) HOT-MIX ASPHALT SURFACE REMOVAL, VARIABLE DEPTH	(8) HOT-MIX ASPHALT SURFACE COURSE, MIX "D", N50, 1.5"	(18) COMBINATION CONCRETE CURB AND GUTTER, TYPE M-2.12	
(I) HOT-MIX ASPHALT SURFACE REMOVAL, 1/2"	(9) LEVELING BINDER (MACHINE METHOD), N50	(19) STRIP REFLECTIVE CRACK CONTROL TREATMENT	
(J) HOT-MIX ASPHALT SURFACE REMOVAL, 1 1/2"	(10) AGGREGATE BASE COURSE, TYPE B, 4"		

Plotted: February 20, 2012 @ 9:10 AM By: Kris Pung - Tab: 09 - Typ: Section - 22x34
 Copyright © 2012 ENGINEERING ENTERPRISES, INC.

Engineering Enterprises, Inc.
 CONSULTING ENGINEERS
 52 Wheeler Road
 Sugar Grove, Illinois 60554
 630.466.8700 / www.eeiweb.com

USER NAME =	DESIGNED -	REVISED -
PLOT SCALE =	DRAWN -	REVISED -
PLOT DATE =	CHECKED -	REVISED -
	DATE -	REVISED -

STATE OF ILLINOIS
DEPARTMENT OF TRANSPORTATION

SUGAR LANE AND FRONTAGE ROAD TYPICAL SECTION		F.A.P. RTE. 326	SECTION 10-0023-00-ES	COUNTY KANE	TOTAL SHEETS 70	SHEET NO. 9
SCALE: 1"=5'	SHEET NO. 4 OF 6 SHEETS	STA. N/A	TO STA. N/A	CONTRACT NO. 63700		

FED. ROAD DIST. NO. 1	ILLINOIS	FED. AID PROJECT NO. M-9003(717)
-----------------------	----------	----------------------------------

Path: H:\SUGARLANE\SG1002\DWG\DWG_FINAL_ENG\SG1002-09.dwg