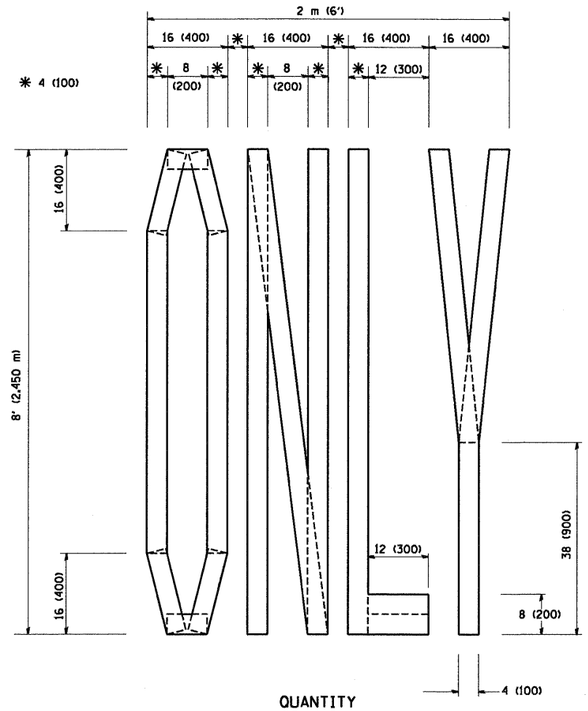

QUANTITY
4 (100) LINE = 64.1 ft. (19.7 m)
21.1 sq. ft. (1.97 sq. m)

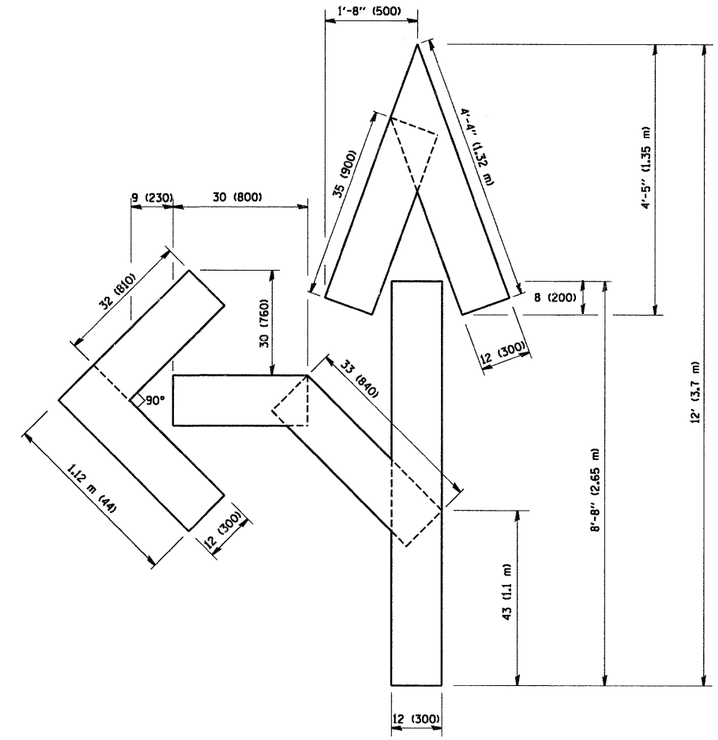

QUANTITY
4 (100) LINE = 82.5 ft. (25.3 m)
27.5 sq. ft. (2.53 sq. m)

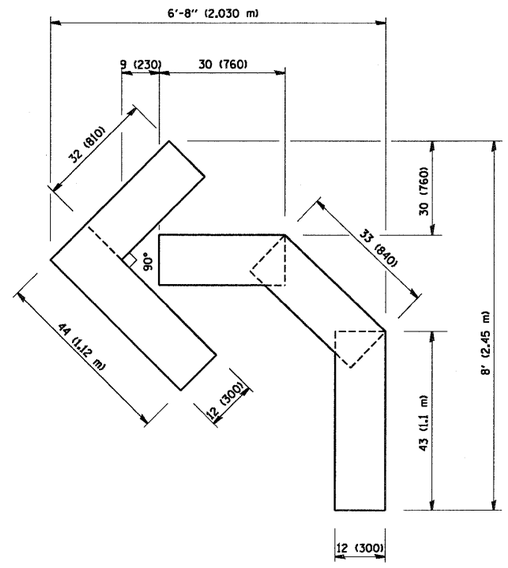

QUANTITY
4 (100) LINE = 45.5 ft. (13.9 m)
15.2 sq. ft. (1.39 sq. m)

All dimensions are in inches (millimeters) unless otherwise shown.

COPYRIGHT © 2012 ENGINEERING ENTERPRISES, INC.

Engineering Enterprises, Inc.
CONSULTING ENGINEERS
52 Wheeler Road
Sugar Grove, Illinois 60554
630.466.6700 / www.eeiweb.com

USER NAME = geglienobt	DESIGNED -	REVISED	-T. RAMMACHER 06-05-96
	DRAWN -	REVISED	-T. RAMMACHER 11-04-97
PLOT SCALE = 50.0000 ' / IN.	CHECKED -	REVISED	-T. RAMMACHER 03-02-98
PLOT DATE = 1/4/2008	DATE - 09-18-94	REVISED	-E. GOMEZ 08-28-00

STATE OF ILLINOIS
DEPARTMENT OF TRANSPORTATION

PAVEMENT MARKING LETTERS AND SYMBOLS FOR TRAFFC STAGING

SCALE: NONE | SHEET NO. 1 OF 1 SHEETS | STA. N/A | TO STA. N/A

F.A.P. RTE.	SECTION	COUNTY	TOTAL SHEETS	SHEET NO.
326	10-00023-00-ES	KANE	70	55
	TC-16	CONTRACT NO.63700		

FED. ROAD DIST. NO. 1 | ILLINOIS | FED. AID PROJECT

Plotted: February 21, 2012 @ 9:49 AM By: Kris Pung - Tab: 55 (TC-16) - 22x34

Path: H:\SDSKPROD\SG1002\DWG\DWG FINAL ENG\SG1002-DETAILS