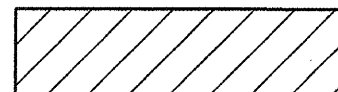



TOP PLAN



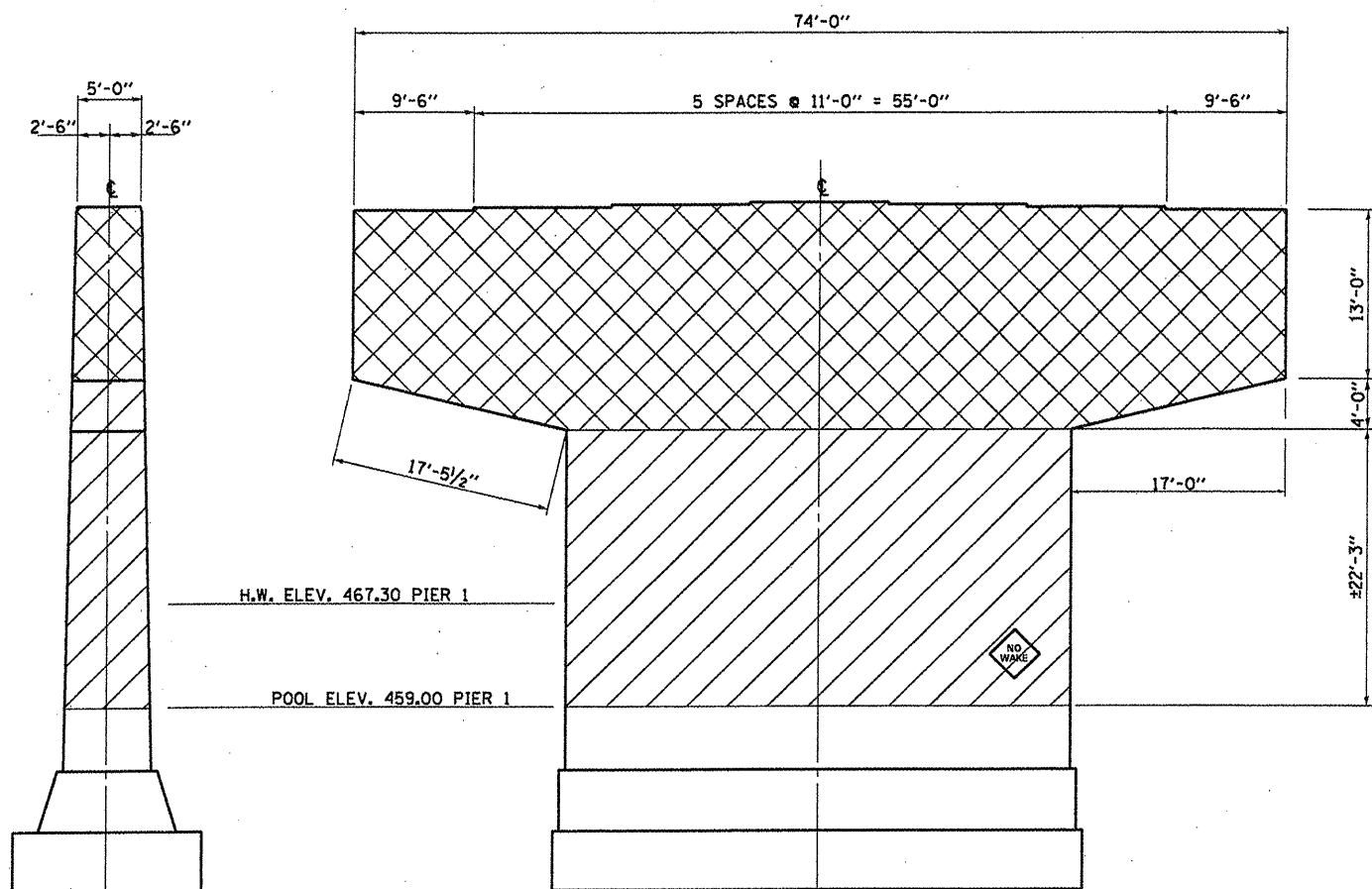
**BLAST CLEANING BRIDGE CONCRETE SURFACE
CONCRETE SEALER**



BLAST CLEANING BRIDGE CONCRETE SURFACE

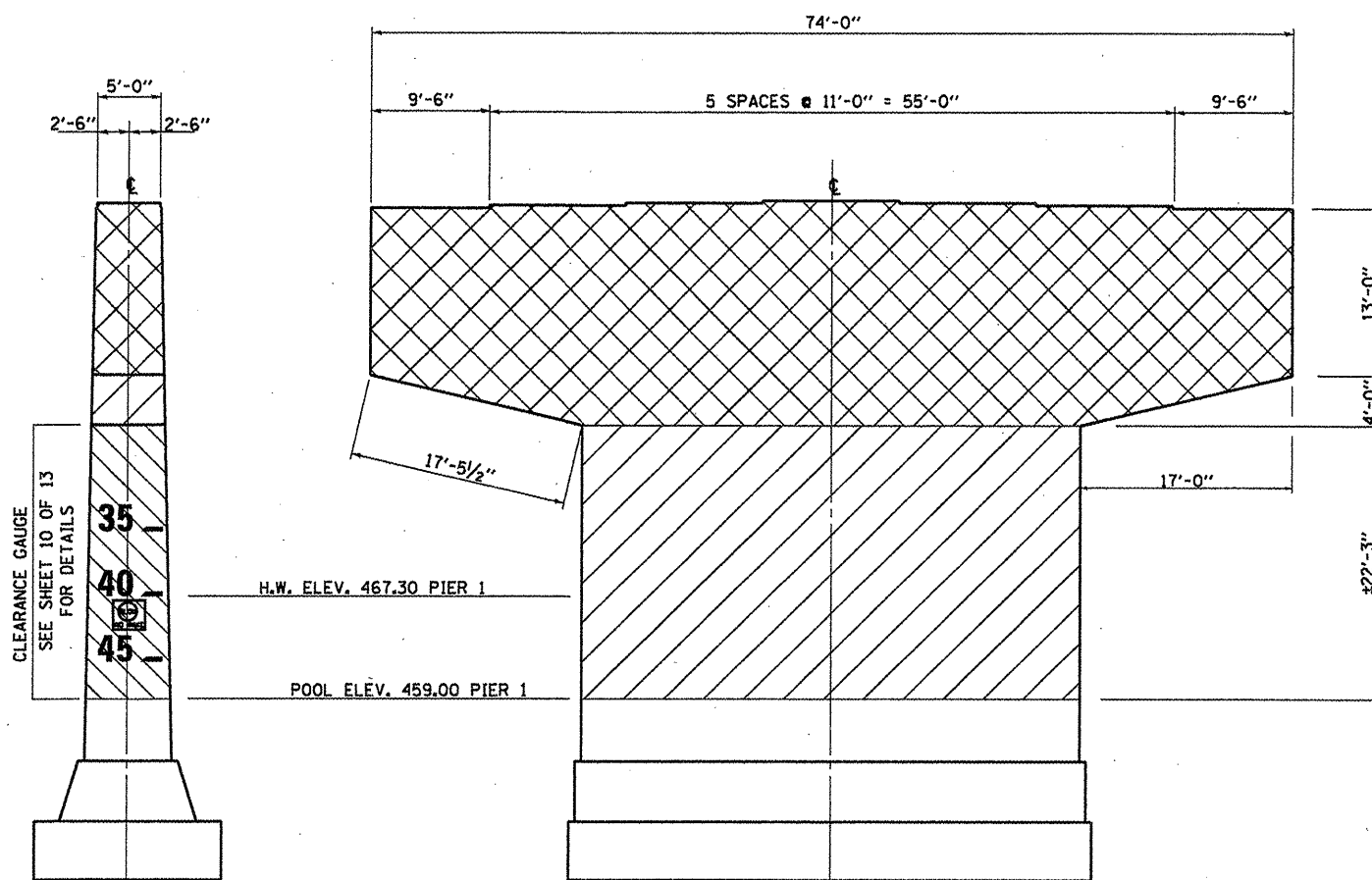


**BLAST CLEANING BRIDGE CONCRETE SURFACE
CONCRETE SEALER
WHITE PAINT BACKGROUND FOR NUMERALS**



WEST END

SOUTH ELEVATION



EAST END

NORTH ELEVATION

NOTES

EXISTING "NO WAKE" SIGNS SHALL BE REMOVED AND REPLACED. COST OF REMOVING EXISTING SIGNS, FURNISHING AND INSTALLING NEW SIGNS SHALL BE INCLUDED IN THE COST OF "BLAST CLEANING BRIDGE CONCRETE SURFACE".

BILL OF MATERIAL - PIER 2

ITEM	UNIT	TOTAL
BLAST CLEANING BRIDGE CONCRETE SURFACE	SQ FT	5262
CONCRETE SEALER	SQ FT	2976

PIER NO. 2
SN 050-0180
FAP ROUTE 68 (IL 23)
OVER ILLINOIS RIVER
SECTION (12R)-3
LASALLE COUNTY
STA. 805+45.00

FILE NAME =
c:\pwwork\p1\dot\woodshankr1\d0260452

USER NAME = woodshankr1
3366833-shr-deta1.s.dgn
PLOT SCALE = 100.0000' / 1"
PLOT DATE = 11/2/2011

DESIGNED - YOGESH PATEL
DRAWN - YOGESH PATEL
CHECKED - RON WOODSHANK
DATE -

REVISED -
REVISED -
REVISED -
REVISED -

**STATE OF ILLINOIS
DEPARTMENT OF TRANSPORTATION**

**PIERS NO. 2 DETAILS
FOR SN 050-0180**

SCALE: _____ SHEET NO. 8 OF 9 SHEETS STA. _____ TO STA. _____

F.A.P.
RTE.
68

SECTION
(12R)-3

COUNTY
LASALLE

TOTAL SHEETS
13

SHEET NO.
12

CONTRACT NO. 66B33

ILLINOIS FED. AID PROJECT