

T.R. RTE.	SECTION	COUNTY	TOTAL SHEETS	SHEET NO.
246	(ORCB)BP-2	BUREAU	11	1
		ILLINOIS	CONTRACT NO. 66B72	

STATE OF ILLINOIS
DEPARTMENT OF TRANSPORTATION
DIVISION OF HIGHWAYS
**PROPOSED
HIGHWAY PLANS**

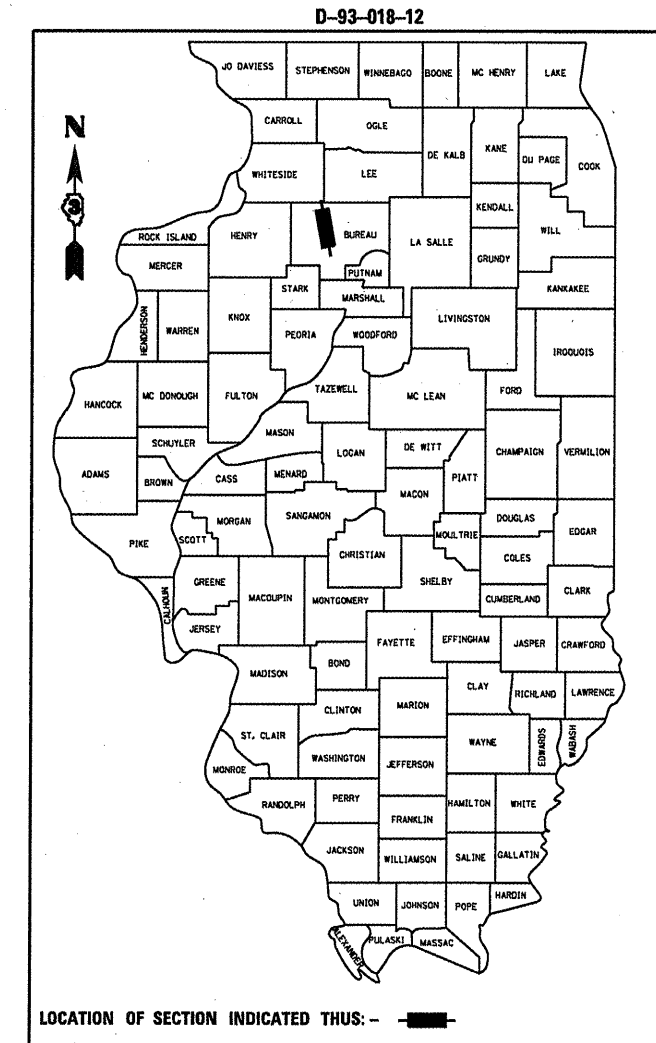
T.R. ROUTE 246
(OLD DAD JOE TRAIL)
SECTION (ORCB)BP-2
PROJECT: ACTR-ACNHCB-0246 (092)
BRIDGE PAINTING
BUREAU COUNTY
C-93-021-12

INDEX OF SHEETS

1. COVER SHEET
2. GENERAL NOTES
3. SUMMARY OF QUANTITIES
4. TRAFFIC CONTROL DETAILS
- 5 - 11. STRUCTURE PLANS

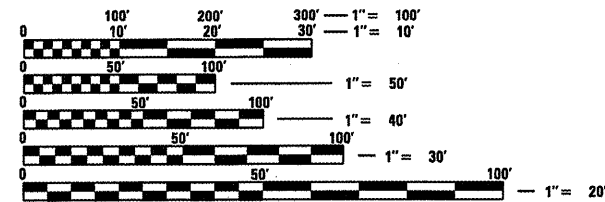
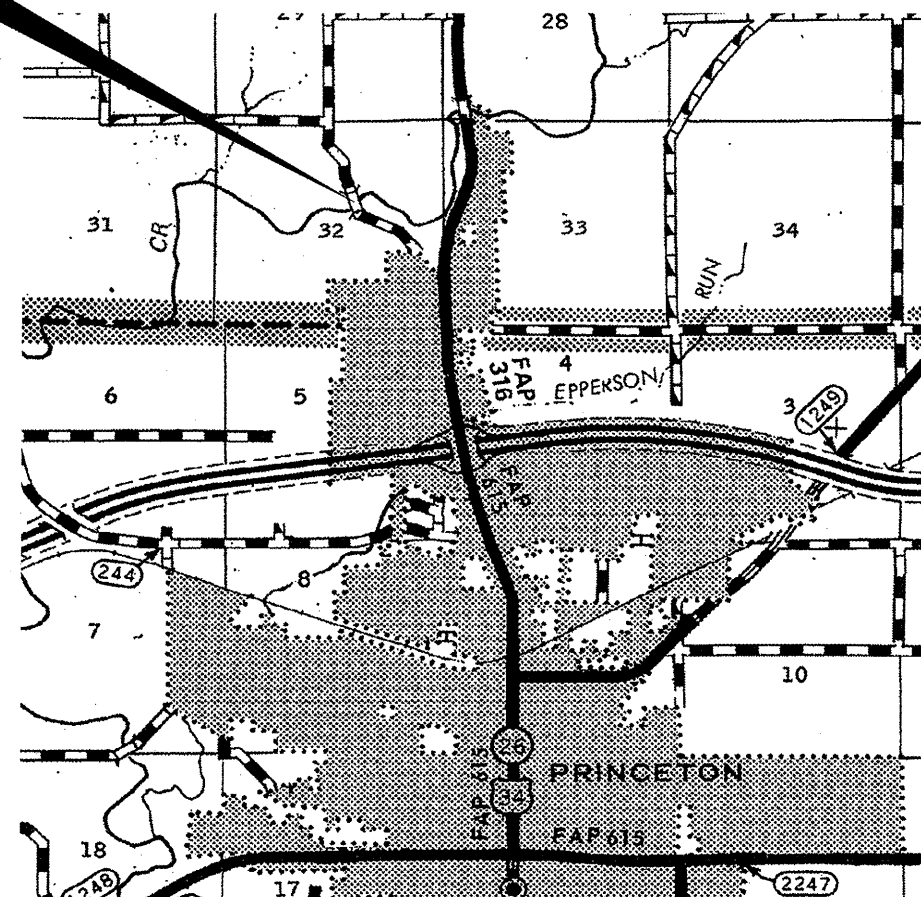
STANDARDS

- | | |
|-----------|--|
| 000001-06 | STANDARD SYMBOLS, ABBREVIATIONS AND PATTERNS |
| 001001-02 | AREAS OF REINFORCEMENT BARS |
| 001006 | DECIMAL OF AN INCH AND OF A FOOT |
| 701006-03 | OFF-ROAD OPERATIONS 2L, 2W, 15' (4.5 m) TO 24" (600 mm) FROM PAVEMENT EDGE |
| 701901-02 | TRAFFIC CONTROL DEVICES |



RURAL	
LOCAL HIGHWAY	
TR 246	
(OLD DAD JOE TRAIL)	
2011	
ADT	200
P.V.	99.00%
S.U.	1.00%
M.U.	0.00%

PROJECT LOCATION
SN 006-0134
CARRYING TR 246
(OLD DAD JOE TRAIL)
OVER BUREAU CREEK
0.50 MILES WEST OF IL 26



FULL SIZE PLANS HAVE BEEN PREPARED USING STANDARD ENGINEERING SCALES. REDUCED SIZED PLANS WILL NOT CONFORM TO STANDARD SCALES. IN MAKING MEASUREMENTS ON REDUCED PLANS, THE ABOVE SCALES MAY BE USED.

J.U.L.I.E.
JOINT UTILITY LOCATION INFORMATION FOR EXCAVATION
1-800-892-0123
OR 811

DISTRICT 3 NO. (815) 434-6131

PROJECT ENGINEER: JOE KANNEL P.E.
PROJECT MANAGER: RON WOODSHANK
TOWNSHIP: DOVER
CONTRACT NO. 66B72

GROSS LENGTH = 156.00 FT. = 0.030 MILE
NET LENGTH = 156.00 FT. = 0.030 MILE
NOT TO SCALE

STATE OF ILLINOIS
DEPARTMENT OF TRANSPORTATION
DIVISION OF HIGHWAYS

SUBMITTED 4/6 2012
Eric S. Theisen
DEPUTY DIRECTOR OF HIGHWAYS, REGION ENGINEER

May 11 2012
John D. Baranzelli, P.E.
ENGINEER OF DESIGN AND ENVIRONMENT

May 11 2012
William R. Freyer, Jr.
DIRECTOR OF HIGHWAYS, CHIEF ENGINEER

**PRINTED BY THE AUTHORITY
OF THE STATE OF ILLINOIS**