

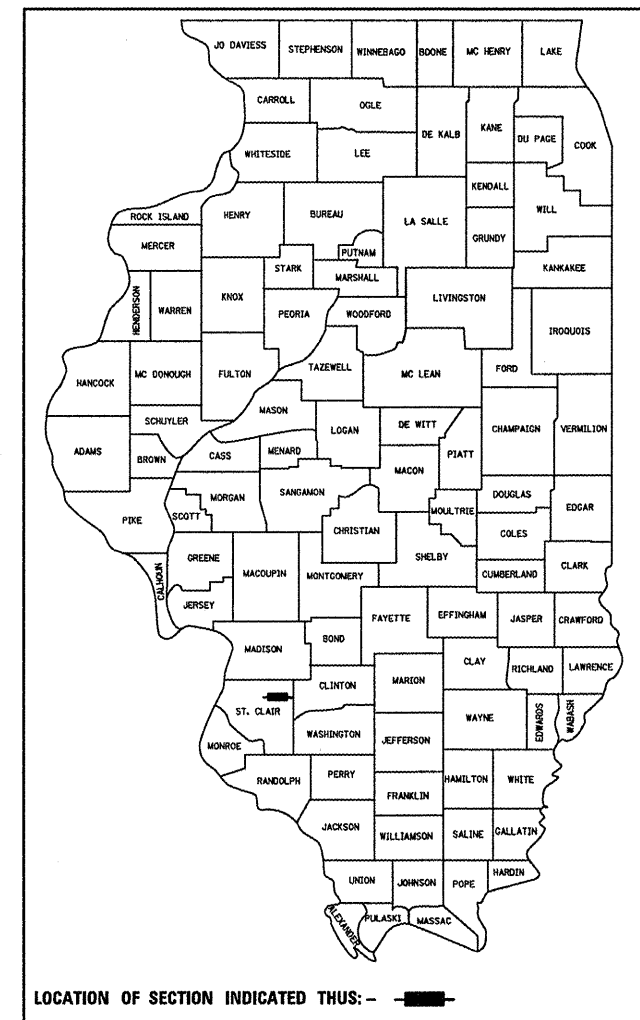
STATE OF ILLINOIS  
DEPARTMENT OF TRANSPORTATION  
DIVISION OF HIGHWAYS

**PROPOSED  
HIGHWAY PLANS**

FAP ROUTE 674 (US 50)  
SECTION 31RS-3  
PROJECT F-0674(007)  
ST. CLAIR COUNTY  
MILLING AND RESURFACING  
C-98-048-11

F.A.P. RTE.	SECTION	COUNTY	TOTAL SHEETS	SHEET NO.
674	31RS-3	ST. CLAIR	12	1
		ILLINOIS	CONTRACT NO. 76E87	

D-98-047-11



ADT 14,900 (2012)  
ADT 17,100 (2032)  
SU 2.2%  
MU 3.8%

STATE OF ILLINOIS  
DEPARTMENT OF TRANSPORTATION  
DIVISION OF HIGHWAYS

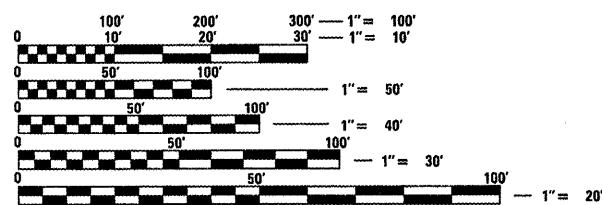
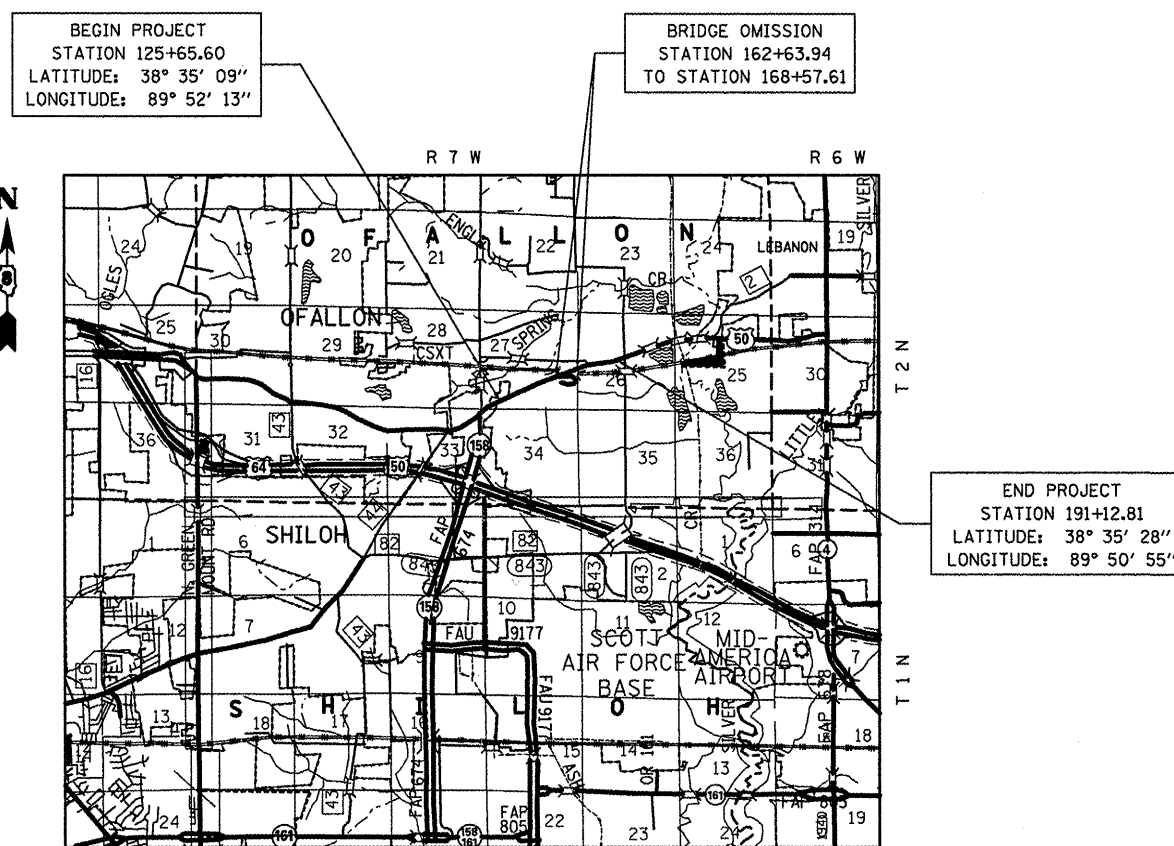
SUBMITTED March 20 20 12

*John D. Paranzelli*  
DEPUTY DIRECTOR OF HIGHWAYS, REGION 5-ENGINEER

May 11 20 12  
*John D. Paranzelli, P.E.*  
ENGINEER OF DESIGN AND ENVIRONMENT

May 11 20 12  
*William R. Freyler*  
ACTING DIRECTOR OF HIGHWAYS, CHIEF ENGINEER

FOR INDEX OF SHEETS, SEE SHEET NO. 2



FULL SIZE PLANS HAVE BEEN PREPARED USING STANDARD ENGINEERING SCALES. REDUCED SIZED PLANS WILL NOT CONFORM TO STANDARD SCALES. IN MAKING MEASUREMENTS ON REDUCED PLANS, THE ABOVE SCALES MAY BE USED.

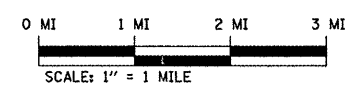
J.U.L.I.E.  
JOINT UTILITY LOCATION INFORMATION FOR EXCAVATION  
1-800-892-0123  
OR 811

PROJECT ENGINEER PATTI LeBEAU 346-3179  
PROJECT MANAGER REBECCA THARP 346-3323

CONTRACT NO. 76E87

DESIGN DESIGNATION  
N/A

LOCATION MAP



GROSS LENGTH 6547.21 FT 1.240 MILES  
BRIDGE OMISSION 593.67 FT 0.112 MILES  
NET LENGTH 5953.54 FT 1.128 MILES

PRINTED BY THE AUTHORITY  
OF THE STATE OF ILLINOIS