



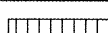
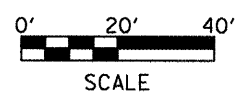


-  SIDEWALK REMOVAL
-  DRIVEWAY REMOVAL
-  PAVEMENT REMOVAL
-  CURB REMOVAL
-  HMA SURF REM, VAR. DEPTH



FILE NAME = plan01.dgn	USER NAME = horstkj	DESIGNED -	REVISED -	STATE OF ILLINOIS DEPARTMENT OF TRANSPORTATION	EXISTING AND REMOVAL SHEETS			F.A.P. RTE. 317	SECTION 16W-1, RS-3	COUNTY FULTON	TOTAL SHEETS 347	SHEET NO. 50
	PLOT SCALE = 40.0000' / 1" =	DRAWN -	REVISED -		SCALE:	SHEET NO.	OF	SHEETS	STA.	TO STA.	CONTRACT NO. 88795	
	PLOT DATE = 3/21/2012	CHECKED -	REVISED -								ILLINOIS FED. AID PROJECT	
		DATE -	REVISED -									