






-  INLET AND PIPE PROTECTION
-  SEDIMENT BASIN
-  TEMPORARY DITCH CHECK
-  PERIMETER EROSION BARRIER
-  HD EROS CONTR BLANKET

FILE NAME =
plan01.dgn

USER NAME = horstkj	DESIGNED -	REVISED -
PLOT SCALE = 48.0000 / in.	DRAWN -	REVISED -
PLOT DATE = 2/14/2012	CHECKED -	REVISED -
	DATE -	REVISED -

**STATE OF ILLINOIS
DEPARTMENT OF TRANSPORTATION**

EROSION AND SEDIMENT CONTROL

SCALE: SHEET NO. OF SHEETS STA. TO STA.

F.A.P. RTE. 317	SECTION 16W-1, RS-3	COUNTY FULTON	TOTAL SHEETS 347	SHEET NO. 95
CONTRACT NO. 88795				
ILLINOIS FED. AID PROJECT				