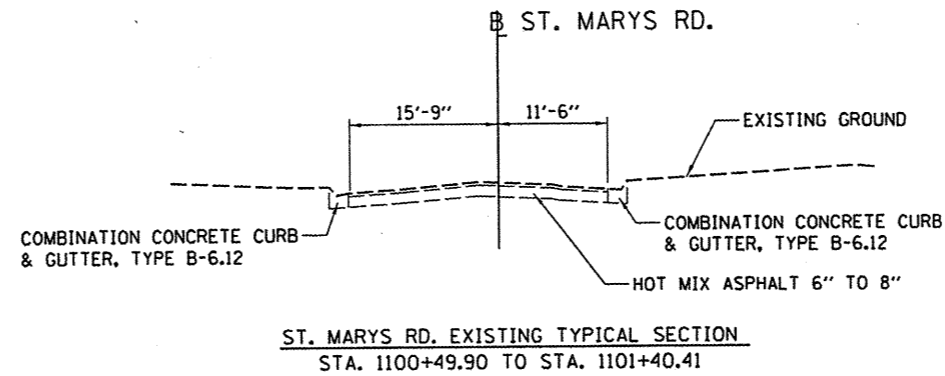
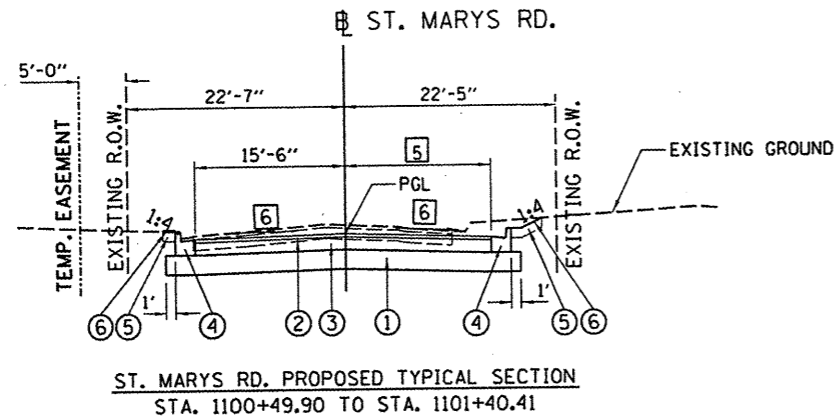
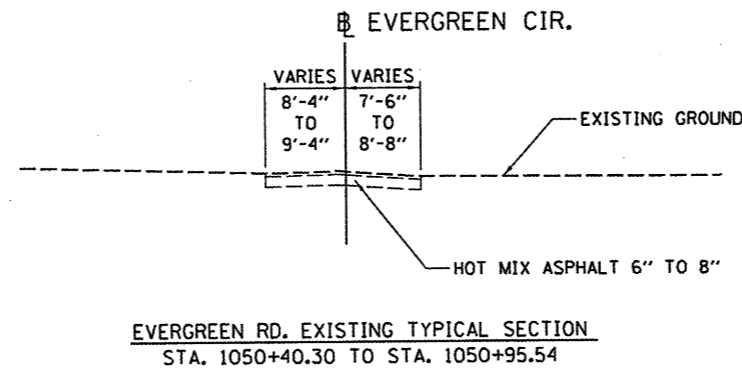
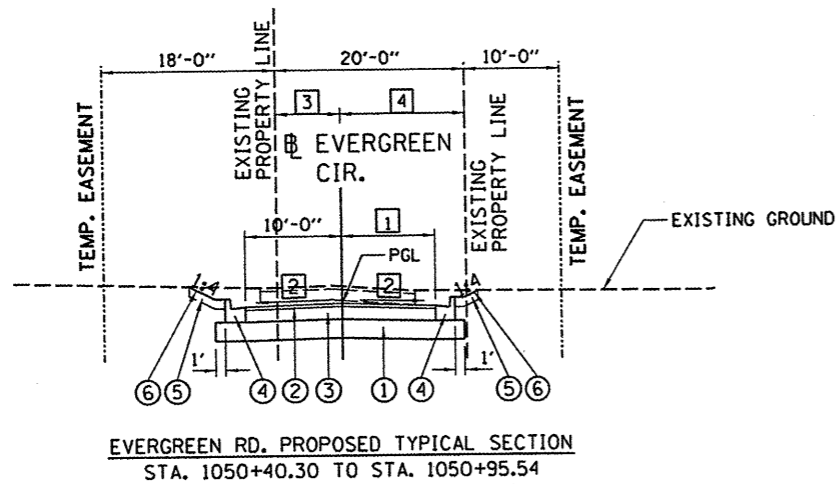


LEGEND

- ① PROPOSED SUB-BASE GRANULAR MATERIAL, TYPE A, 12"
- ② PROPOSED POLYMERIZED HOT-MIX ASPHALT SURFACE COURSE, MIX "D", N50, 2"
- ③ PROPOSED HOT-MIX ASPHALT BINDER COURSE, IL-19.0, N50, 7 3/4" (TOP 3 3/4" TO BE POLYMERIZED)
- ④ PROPOSED COMBINATION CONCRETE CURB AND GUTTER, TYPE B-6.18
- ⑤ PROPOSED TOPSOIL FURNISH AND PLACE, 6"
- ⑥ PROPOSED SODDING, SALT TOLERANT



- ⑤ LANE WIDTH
STA. 1100+49.90 TO STA. 1100+93.96 = 15'-6"
- STA. 1100+93.96 TO STA. 1101+40.41 = TRANSITIONS FROM 15'-6" TO MATCH EXISTING
- ⑥ CROSS SLOPE
STA. 1100+49.90 TO STA. 1100+93.96 = 1.50%
- STA. 1100+93.96 TO STA. 1101+40.41 = TRANSITIONS FROM 1.50% TO MATCH EXISTING



- ① LANE WIDTH
STA. 1050+40.30 TO STA. 1050+68.42 = 10'-0"
- STA. 1050+68.42 TO STA. 1050+95.54 = TRANSITIONS FROM 10'-0" TO MATCH EXISTING
- ② CROSS SLOPE
STA. 1050+40.30 TO STA. 1050+68.42 = 1.50%
- STA. 1050+68.42 TO STA. 1050+95.54 = TRANSITIONS FROM 1.50% TO MATCH EXISTING
- ③ LEFT PROPERTY LINE OFFSET
- ④ RIGHT PROPERTY LINE OFFSET

© Copyright Hanson Professional Services Inc. 2012
HANSON
Hanson Professional Services Inc.

FILE NAME = I:\09Jobs\109L0027A\CADD\Road\Sheet\c-504.tpd.dgn	USER NAME = dws00878	DESIGNED - DLC	REVISED -	STATE OF ILLINOIS DEPARTMENT OF TRANSPORTATION	NORTHMOOR ROAD STAGE 2 IMPROVEMENT EXISTING AND PROPOSED TYPICAL SECTIONS EVERGREEN ST. AND ST. MARYS RD.				F.A.U. RTE.	SECTION	COUNTY	TOTAL SHEETS	SHEET NO.	
	DRAWN - DLC	CHECKED - MGD	DATE - 03/27/12						6647	05-00302-01-PV	PEORIA	125	7	
	PLOT SCALE = 20.0000' / 1" =								SCALE: N.T.S.	SHEET NO. OF SHEETS	STA. TO STA.	FED. ROAD DIST. NO.	ILLINOIS FED. AID PROJECT	M-5093(137)
	PLOT DATE = 04\02\2012													