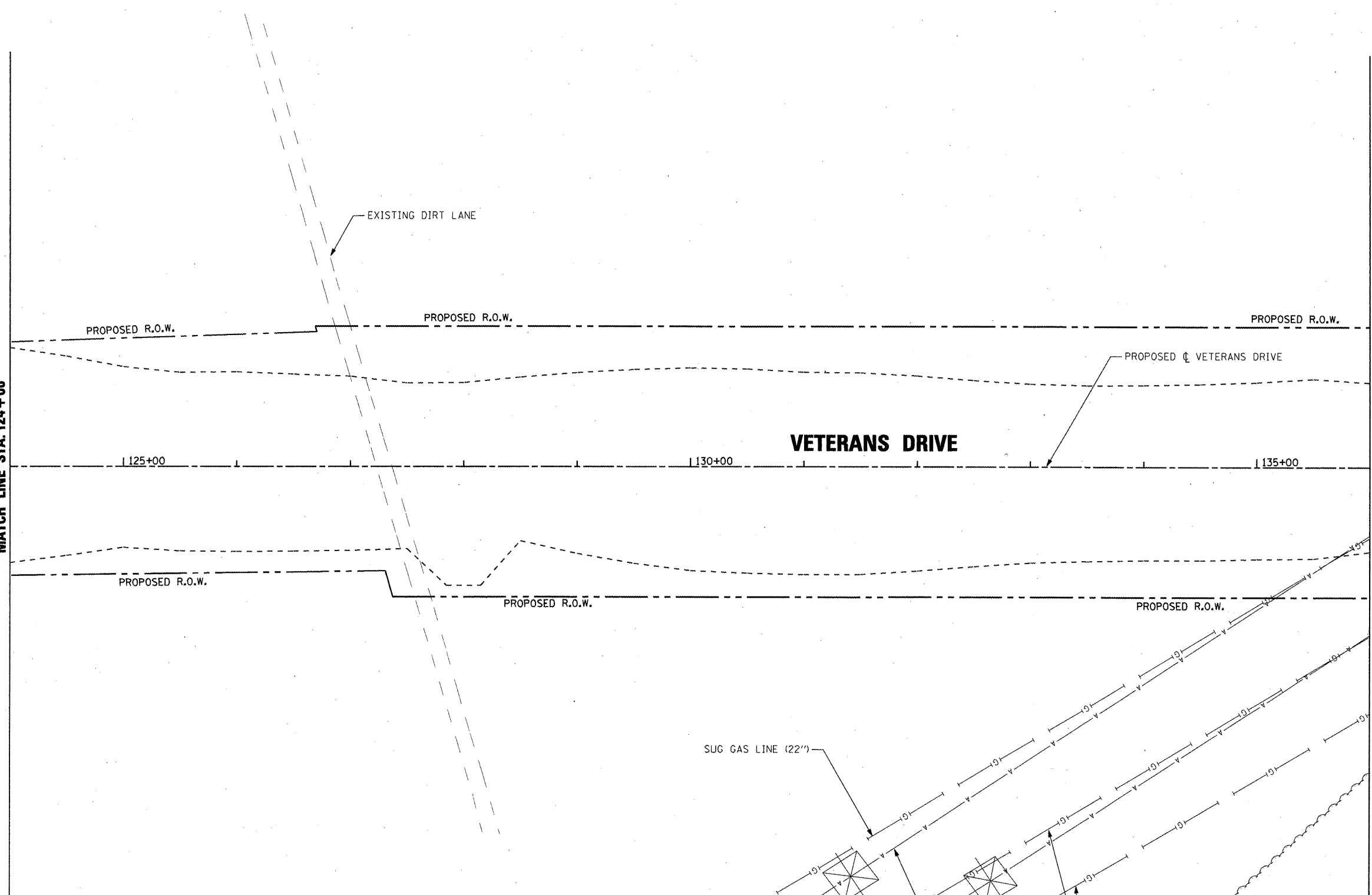


MATCH LINE STA. 124+00

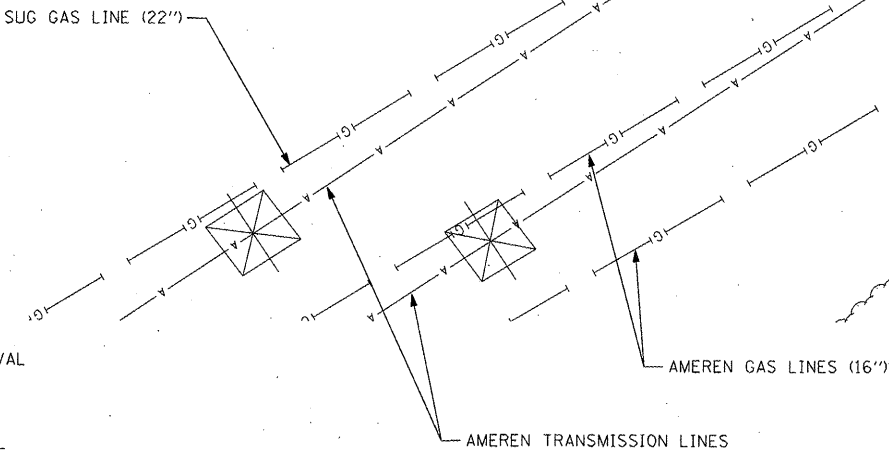
MATCH LINE STA. 136+00



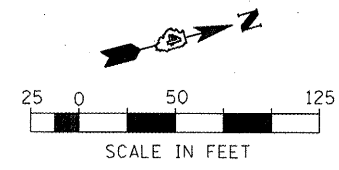
**NOTES:**  
 1. SEE CROSS SECTIONS FOR LIMITS OF UNSUITABLE REMOVAL.

**REMOVAL LEGEND**

	PAVEMENT REMOVAL
	CCC&G AND/OR GUTTER REMOVAL
	TREE REMOVAL
	FENCE OR GUARDRAIL REMOVAL
	MEDIAN REMOVAL



NOTE: SEE STATUS OF UTILITIES TO BE ADJUSTED FOR FURTHER INFORMATION ON UTILITY CONFLICTS.



FILE NAME =	USER NAME = IDOT	DESIGNED <i>REW/KRS</i>	REVISED -
x:\projects\200805025\dgn\plans and xref	s\REM 124-136.dgn	DRAWN <i>CAM</i>	REVISED -
	PLOT SCALE = 100.0000' / IN.	CHECKED <i>KMC</i>	REVISED -
	PLOT DATE = 4/12/2012	DATE <i>3-21-12</i>	REVISED -

**STATE OF ILLINOIS  
DEPARTMENT OF TRANSPORTATION**

<b>VETERANS DRIVE IMPROVEMENTS REMOVAL PLAN</b>			
SCALE:	SHEET NO. OF SHEETS	STA. 124+00 TO STA. 136+00	

F.A.U. RTE.	SECTION	COUNTY	TOTAL SHEETS	SHEET NO.
6768	10-00169-00-RP	TAZEWELL	98	19
CONTRACT NO. 89588				
ILLINOIS FED. AID PROJECT				