

R11-2 (48x30)
ON CALIFORNIA RD.
50' SOUTH OF MARION RD.

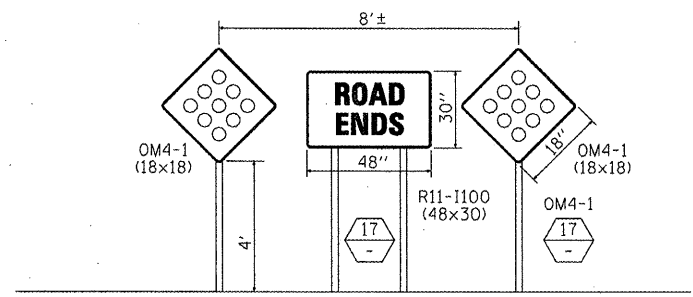


ROAD CLOSED

W14-1 (30x30)
ON CALIFORNIA RD.
±75' SOUTH OF SHERIDAN RD.

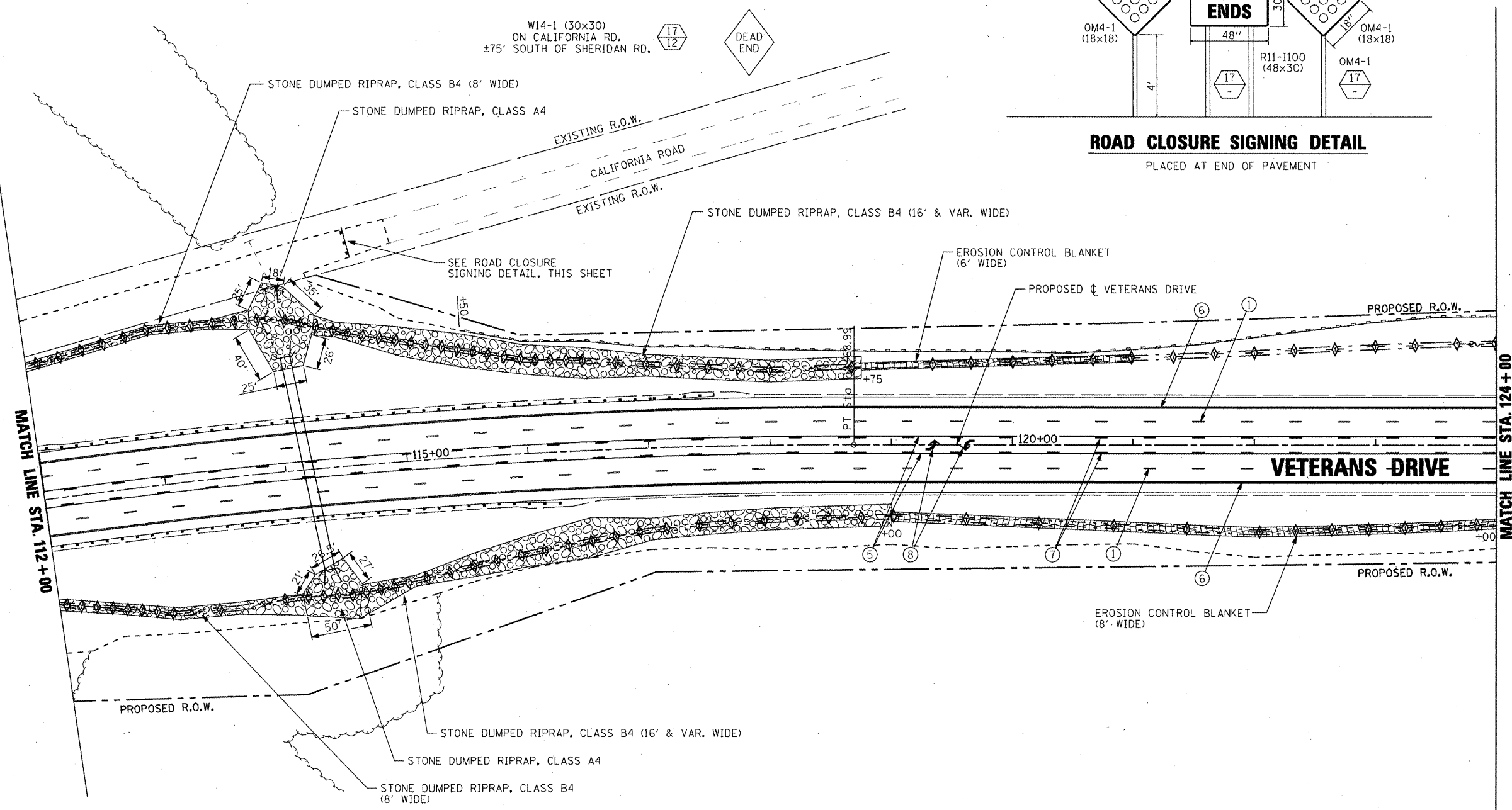


DEAD END



ROAD CLOSURE SIGNING DETAIL

PLACED AT END OF PAVEMENT

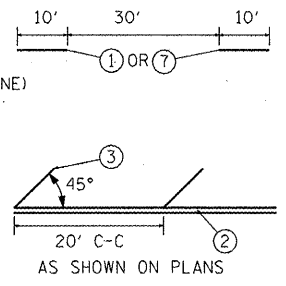


MATCH LINE STA. 112+00

MATCH LINE STA. 124+00

PAVEMENT MARKING LEGEND

- ① MODIFIED URETHANE PAVEMENT MARKING - LINE 4" WHITE SKIP DASH
- ② MODIFIED URETHANE PAVEMENT MARKING - LINE 4" YELLOW SOLID (DOUBLE LINE)
- ③ MODIFIED URETHANE PAVEMENT MARKING - LINE 12" YELLOW SOLID
- ④ MODIFIED URETHANE PAVEMENT MARKING - LINE 24" WHITE SOLID (STOP BAR)
- ⑤ MODIFIED URETHANE PAVEMENT MARKING - LINE 4" YELLOW SOLID
- ⑥ MODIFIED URETHANE PAVEMENT MARKING - LINE 4" WHITE SOLID
- ⑦ MODIFIED URETHANE PAVEMENT MARKING - LINE 4" YELLOW SKIP DASH
- ⑧ MODIFIED URETHANE PAVEMENT MARKING - LETTERS AND SYMBOLS



1. PAVEMENT MARKINGS SHALL BE IN ACCORDANCE WITH DISTRICT CADD DETAILS - STANDARD 780001.

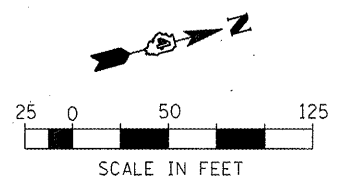
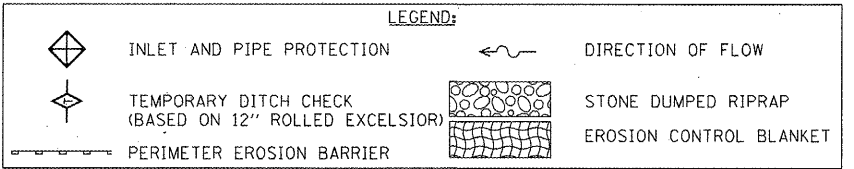
RAISED REFLECTIVE PAVEMENT MARKERS (RRPM) LEGEND

SEE SCHEDULE OF QUANTITIES

SIGN POST LEGEND

- SIGN POST LOCATION
- WOOD POST LENGTH
- OFFSET FROM EDGE OF PAVEMENT

• SEE STANDARD 720006 FOR OFFSET



FILE NAME =	USER NAME = IDOT	DESIGNED <i>REW/KRS</i>	REVISED -	STATE OF ILLINOIS DEPARTMENT OF TRANSPORTATION	VETERANS DRIVE IMPROVEMENTS EROSION CONTROL AND PAVEMENT MARKING PLAN			F.A.U. RTE. 6768	SECTION 10-00169-00-RP	COUNTY TAZEWELL	TOTAL SHEETS 98	SHEET NO. 29
xi:\projects\200805025\dgn\plans and xref	Fa\ER05 112-124.dgn	DRAWN <i>CAM</i>	REVISED -		SCALE: AS SHOWN	SHEET NO. OF SHEETS	STA. 112+00 TO STA. 124+00	ILLINOIS FED. AID PROJECT				
	PLOT SCALE = 100.0000' / IN.	CHECKED <i>KMC</i>	REVISED -					CONTRACT NO. 89588				
	PLOT DATE = 4/12/2012	DATE <i>3-21-12</i>	REVISED -									