STATE OF ILLINOIS
DEPARTMENT OF TRANSPORTATION
PROPOSED ROADWAY IMPROVEMENTS

FAU 9170/CH 89 (N. GREEN MOUNT RD)
FAI 64 (I-64) E.B. & W.B. RAMPS
REGENCY PARK DR / PIERCE BLVD

SECTION NO. 08-00333-12-PW

ST. CLAIR COUNTY, ILLINOIS
CMAQ FUNDS

PROJECT NO. CMM-5011(367)
JOB NO. C-98-320-12

INDEX OF SHEETS

1	TITLE SHEET
2	GENERAL NOTES, COMMITMENTS & UTILITIES
3	SUMMARY OF QUANTITIES
4-8	TYPICAL SECTION
9-10	SCHEDULE OF QUANTITIES
11-17	PLAN/PROFILE
18	ISLAND DETAILS
19-22	REMOVAL PLANS
23-26	EROSION CONTROL PLANS
27-28	STORM SEWER PROFILES
29-32	PAVEMENT MARKING PLANS
33-40	TRAFFIC CONTROL PLANS
41-48	SIGNAL PLANS
49-55	CROSS SECTIONS

LIST OF HIGHWAY STANDARDS

000001-06	701001-02
001001-02	701006-03
001006	701011-02
280001-06	701101-02
420001-07	701301-04
420401-08	701426-04
420601-05	701501-06
420701-02	701502-04
424001-06	701701-08
482006-03	701801-05
602301-03	701901-02
602306-03	720001-01
602401-03	720006-03
604001-03	720016-03
604006-04	728001-01
604016-02	731001-01
602601-02	780001-03
602701-02	781001-03
604001-03	782001
606001-04	814001-02
606301-04	857001-01
609006-05	873001-02
630001-10	877001-05
630301-05	878001-09
631031-09	880006-01
635006-03	886001-01
635011-02	886006-01
668001-01	

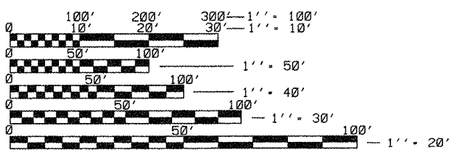

FULL SIZE PLANS HAVE BEEN PREPARED USING STANDARD ENGINEERING SCALES. REDUCED SIZED PLANS WILL NOT CONFORM TO STANDARD SCALES. IN MAKING MEASUREMENTS ON REDUCED PLANS, THE ABOVE SCALES MAY BE USED.

WIDENING N. GREEN MOUNT RD TO FOUR LANES ACROSS I-64

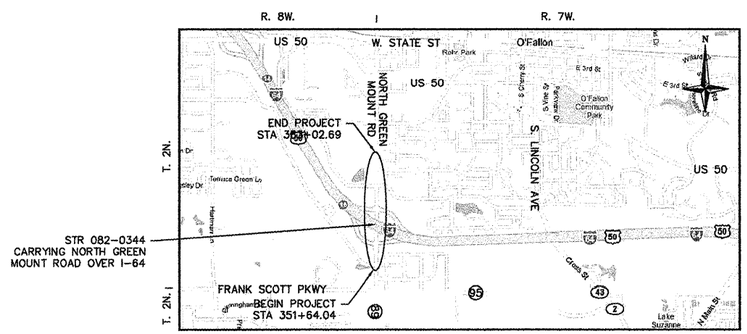

LOCATION MAP
1"=1 MI (5280')

FAU 9170 (N GREEN MOUNT RD)
URBAN COLLECTOR
DESIGN SPEED - 50 MPH
27,220 ADT (2012 CONSTRUCTION YEAR)
32,490 ADT (2015 DESIGN YEAR)

LENGTH OF PROJECT
GROSS LENGTH = 3138.65 FT (0.59 MI)
NET LENGTH = 3138.65 FT (0.59 MI)

FEDERAL AID PROJECT

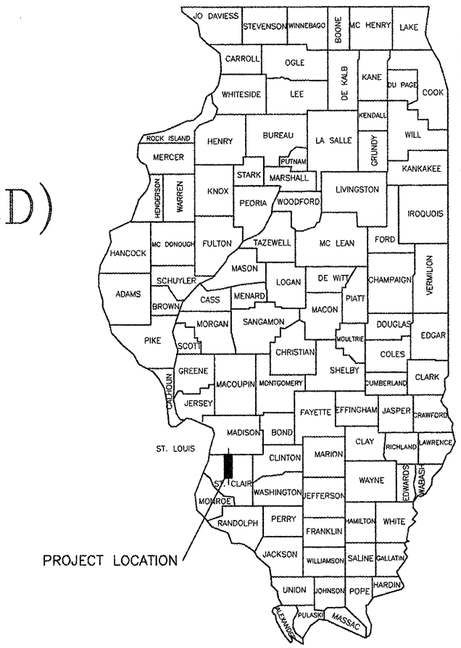

STATE LOCATION MAP

STATE OF ILLINOIS
DEPARTMENT OF TRANSPORTATION

APPROVED: April 18, 2012
DATE
ST. CLAIR COUNTY, COUNTY ENGINEER

PASSED: April 24, 2012
DATE
DISTRICT 8 ENGINEER OF LOCAL ROADS & STREETS

RELEASING FOR BID BASED ON LIMITED REVIEW April 24, 2012
DATE
DEPUTY DIRECTOR OF HIGHWAY, REGION 5 ENGINEER

PREPARED BY:
BRIAN COURTWRIGHT, PE
CRAWFORD, BUNTE, BRAMMEIER
450 COTTONWOOD ROAD, SUITE B
GLEN CARBON, IL. 62034
PHONE:618-656-2612x12
FAX: 618-659-0650

REGISTERED PROFESSIONAL ENGINEER OF ILLINOIS
BRIAN E COURTWRIGHT
NUMBER
062-057479

4/20/12
BRIAN E. COURTWRIGHT DATE
062-057479
EXPIRATION DATE: 11/30/2013

PRINTED BY THE AUTHORITY OF THE STATE OF ILLINOIS

J.U.L.I.E.
JOINT UTILITY LOCATION INFORMATION FOR EXCAVATION
1-800-892-0123

F.A.U RTE.	SECTION	COUNTY
9170	08-00333-12-PW	ST. CLAIR
ILLINOIS	CONTRACT NO. 97492	

SHEET NO.
1 OF 55

Job No.	066-09
Scale:	NTS
Drawn by:	BEC
Design by:	BEC
Approved by:	CMB
File Name:	Shiloh Plans

ISSUE RECORD

DATE	
	PS&E 4/20/12

Corporate Engineering Certificate # 000381

CBB Crawford, Bunte, Brammeier
Traffic and Transportation Engineers
St. Louis, Missouri/Glen Carbon, Illinois
314-878-6644 618-656-2612
Fax: 314-878-5876 E-Mail: cbb@cbbtraffic.com

COVER SHEET

N. GREEN MOUNT ROAD & I-64
E.B. RAMP, W.B. RAMP &
REGENCY PARK/PIERCE BLVD
SHILOH, ILLINOIS