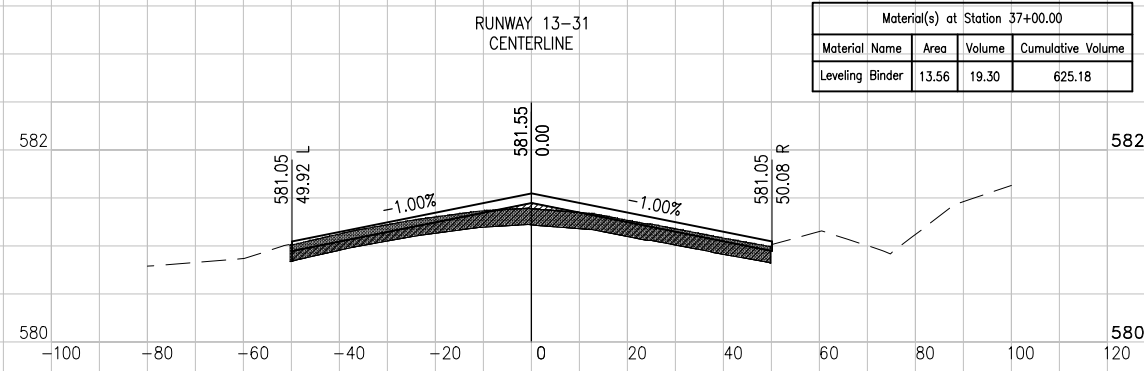


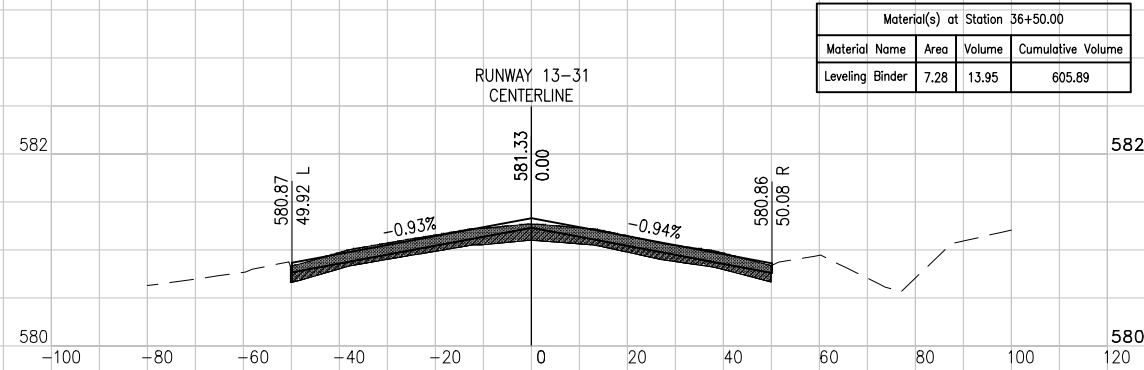
MAY 14, 2012 12:08 PM SCHME01296
 I:\AIRPORTS\JOLIET\09A0152\CADD\AIRPORT\SHEET\R-301XS-RWY.DWG - RUNWAY 13-31 CROSS SECTIONS STA. 36+00 TO STA. 38+50

STA. 37+00



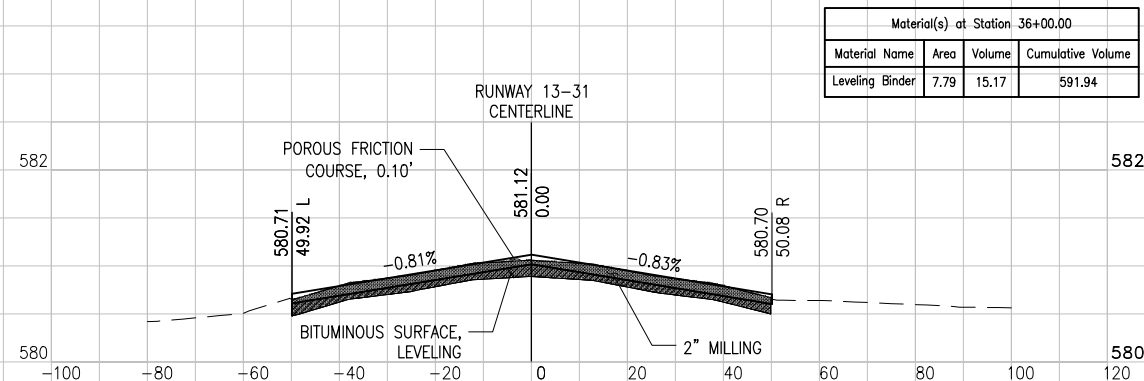
Material(s) at Station 37+00.00			
Material Name	Area	Volume	Cumulative Volume
Leveling Binder	13.56	19.30	625.18

STA. 36+50



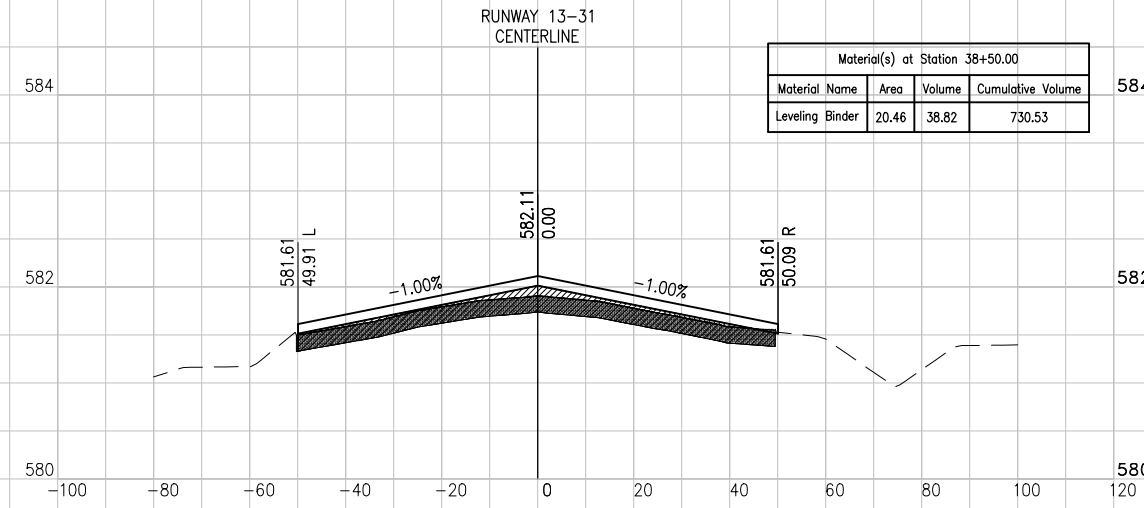
Material(s) at Station 36+50.00			
Material Name	Area	Volume	Cumulative Volume
Leveling Binder	7.28	13.95	605.89

STA. 36+00



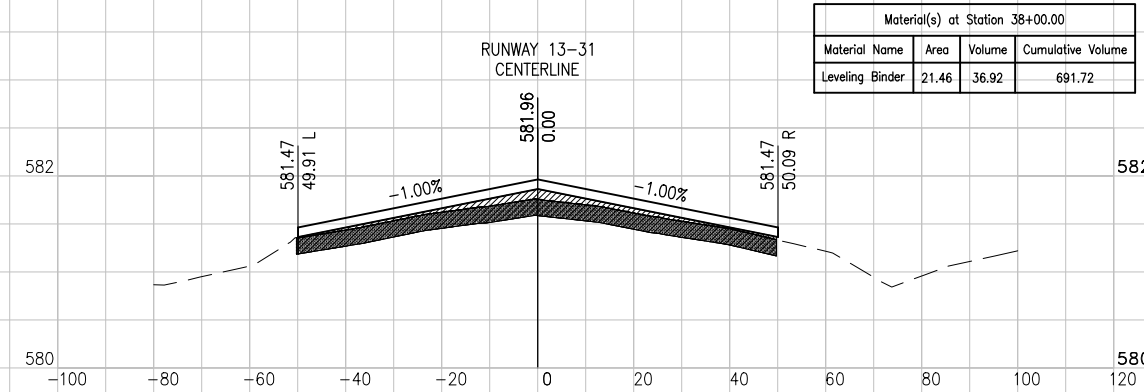
Material(s) at Station 36+00.00			
Material Name	Area	Volume	Cumulative Volume
Leveling Binder	7.79	15.17	591.94

STA. 38+50



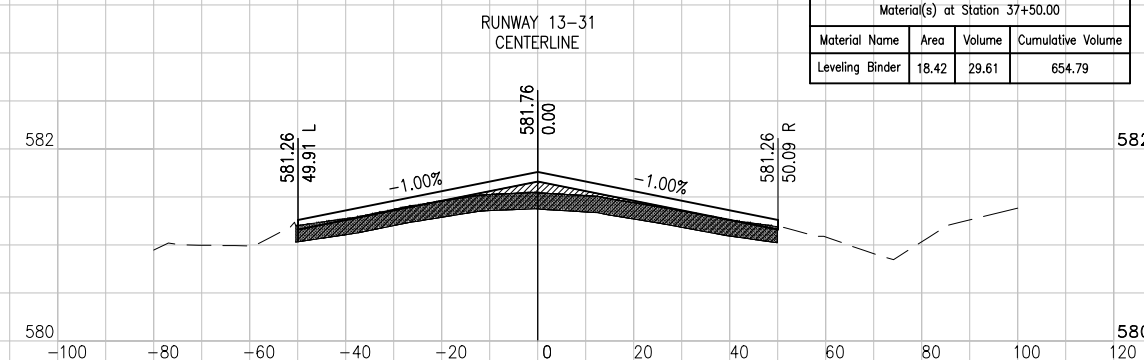
Material(s) at Station 38+50.00			
Material Name	Area	Volume	Cumulative Volume
Leveling Binder	20.46	38.82	730.53

STA. 38+00



Material(s) at Station 38+00.00			
Material Name	Area	Volume	Cumulative Volume
Leveling Binder	21.46	36.92	691.72

STA. 37+50




Material(s) at Station 37+50.00			
Material Name	Area	Volume	Cumulative Volume
Leveling Binder	18.42	29.61	654.79

DATE	REVISION	BY

JOLIET REGIONAL AIRPORT
 JOLIET PARK DISTRICT
 JOLIET, ILLINOIS

IL PROJ.: JOT-4043 A.I.P. PROJ.: 3-17-0056-B6

Hanson Project No. 09A0152D_0001	
Filename	R-301XS-RWY.DWG
Scale	H, 1" = 20' V, 1" = 1'
Date	5/14/12
LAYOUT	KBS 04/20/12
DRAWN	KBS 04/20/12
REVIEWED	RAW 4/20/12



REHAB RUNWAY 13-31, REPLACE APRON, CONSTRUCT TAXIWAY A1

RUNWAY 13-31 CROSS SECTIONS STA. 36+00 TO STA. 38+50