

STATE OF ILLINOIS
DEPARTMENT OF TRANSPORTATION

F.A. RTE.	SECTION	COUNTY	TOTAL SHEETS	SHEET NO.
VAR		VARIOUS	28	1
D 5 H-T PVMNT MRK RPR 18-51 ILLINOIS CONTRACT NO. 46493				

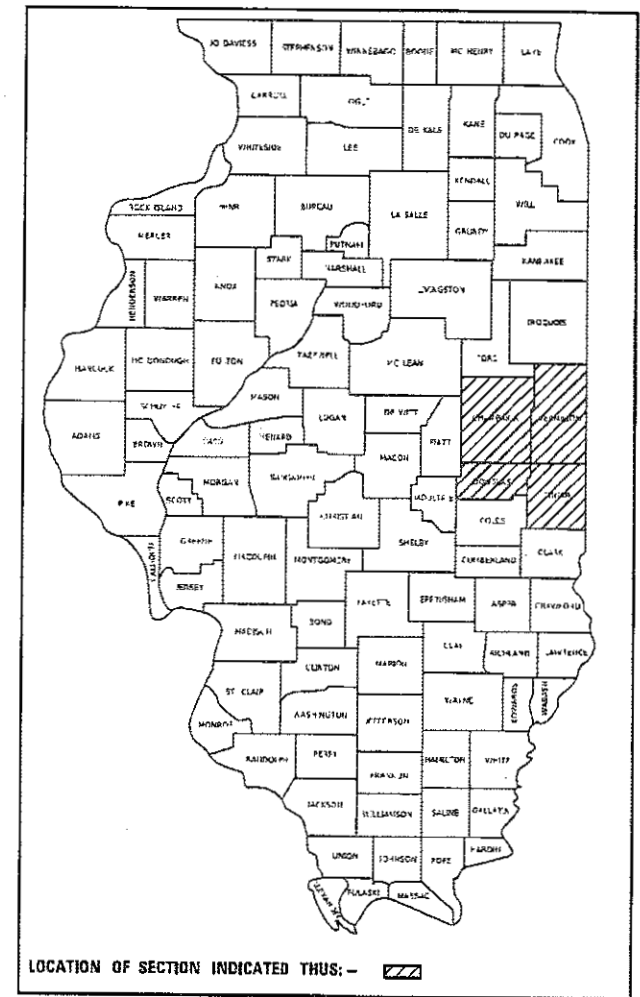
D-5

FOR INDEX OF SHEETS, SEE SHEET NO. 2
FOR SUMMARY OF QUANTITIES SEE SHEET 7

PROPOSED HIGHWAY PLANS

VARIOUS
SECTION D 5 H-T PVMNT MRK RPR 18-53
PROJECT
PAVEMENT MARKING
VARIOUS

M-60-035-18



FULL SIZE PLANS HAVE BEEN PREPARED USING STANDARD ENGINEERING SCALES. REDUCED SIZED PLANS WILL NOT CONFORM TO STANDARD SCALES. IN MAKING MEASUREMENTS ON REDUCED PLANS, THE ABOVE SCALES MAY BE USED.

J.U.L.I.E.
JOINT UTILITY LOCATION INFORMATION FOR EXCAVATION
1-800-892-0123
OR 811

CHAMPAIGN COUNTY: LUDLOW TOWNSHIP, RANTOUL TOWNSHIP, HENSLEY TOWNSHIP, SOMER TOWNSHIP, ST. JOSEPH TOWNSHIP, SIDNEY TOWNSHIP, SOUTH HOMER TOWNSHIP

DOUGLAS COUNTY: GARRET TOWNSHIP, TUSCOLA TOWNSHIP, CAMARGO TOWNSHIP, NEWMAN TOWNSHIP, BOURBON TOWNSHIP, ARCOLA TOWNSHIP, BOWDRE TOWNSHIP, SARGENT TOWNSHIP

EDGAR COUNTY: YOUNG AMERICA TOWNSHIP, SHILOH TOWNSHIP, EMBARRASS TOWNSHIP, KANSAS TOWNSHIP, ROSS TOWNSHIP, EDGAR TOWNSHIP, PARIS TOWNSHIP, PRAIRIE TOWNSHIP

VERMILLION COUNTY: SUTLER TOWNSHIP, MIDDLEFORK TOWNSHIP, OAKWOOD TOWNSHIP, CATLIN TOWNSHIP, GEORGETOWN TOWNSHIP, CARROLL TOWNSHIP, ELWOOD TOWNSHIP, NEWELL TOWNSHIP, BLOUNT TOWNSHIP, SOUTH ROSS TOWNSHIP, ROSS TOWNSHIP, GRANT TOWNSHIP

FOR LOCATIONS MAPS SEE SHEETS 3-6

PROJECT ENGINEER JASON STULTS
PROJECT MANAGER MICHAEL A. LEROY

CONTRACT NO. 46493

GROSS LENGTH = 42,601 FT. = 8.07 MILE
NET LENGTH = 42,601 FT. = 8.07 MILE

STATE OF ILLINOIS
DEPARTMENT OF TRANSPORTATION

SUBMITTED March 21 20 18

Paul A. Jones REGIONAL ENGINEER

May 11 20 18
Scott A. Etkin ENGINEER OF DESIGN AND ENVIRONMENT

May 11 20 18
Paul L. Jones DIRECTOR OF HIGHWAYS PROJECT IMPLEMENTATION

PRINTED BY THE AUTHORITY
OF THE STATE OF ILLINOIS

LOCATION MAP – CHAMPAIGN COUNTY



LOCATION #4 ADT 9,900
I-57 EXIT 250 – RANTOUL

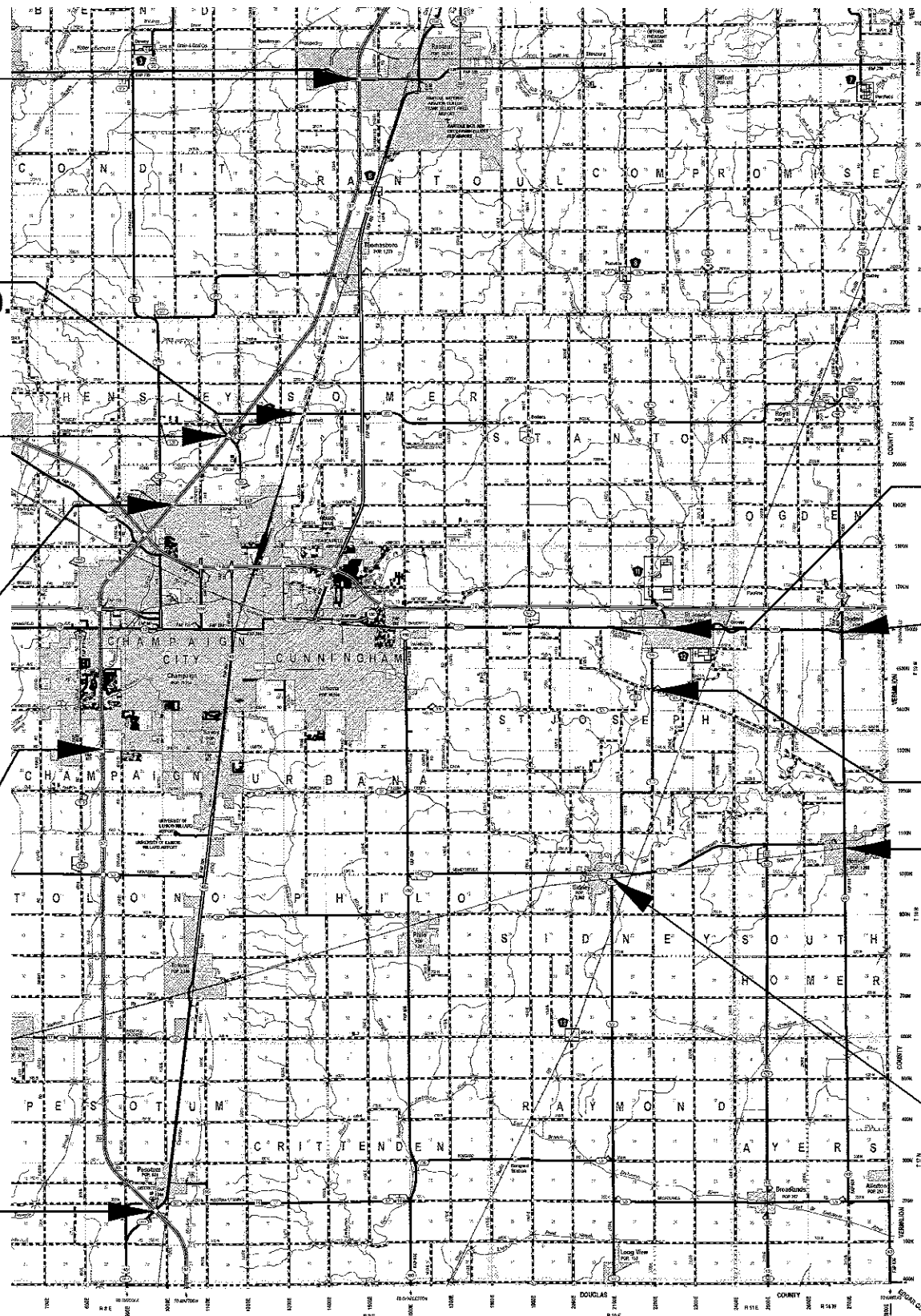
LOCATION #1 ADT 3,100
LEVERETT – RR ON LEVERETT RD.

LOCATION #3 ADT 23,600
I-57 EXIT 240 – MARKET ST.

LOCATION #2 ADT 23,600
I-57 EXIT 238 – OLYMPIAN DR.

LOCATION #5 ADT 25,600
I-57 EXIT 232 – CURTIS RD.

LOCATION #6 ADT 21,400
I-57 EXIT 220 – PESOTUM



LOCATION #8 ADT 5,950
US 150 & MAIN ST.

LOCATION #9 ADT 3,500 / 27,700
OGDEN – INT. OF US 150 & IL 49
AND I-74 EXIT 197

LOCATION #11 ADT 3,500
INT. OF SIDNEY / ST. JOSEPH RD. & HOMER RD.,
APPX 1 MILE SOUTH OF ST. JOSEPH

LOCATION #10 ADT 3,150
HOMER – IL 49 RR CROSSING

LOCATION #7 ADT 3,150
SIDNEY-LONGVIEW ROAD
– RR CROSSINGS



MODEL: MODELNAME\$
 FILE NAME: P:\0848\DOT\DOT\Documents\DOT - Offices\District 5\Projects\54493\CAD\Bsal\Design\054693-1-18-cover-map.dgn

USER NAME = lercyma	DESIGNED -	REVISED
PLOT SCALE = 40,0000' / in.	DRAWN -	REVISED
PLOT DATE = 3/21/2018	CHECKED -	REVISED
	DATE -	REVISED

STATE OF ILLINOIS
DEPARTMENT OF TRANSPORTATION

SCALE: SHEET 1 OF 4 SHEETS STA. TO STA.

F.A. RTE.	SECTION	COUNTY	TOTAL SHEETS	SHEET NO.
VAR.	**	VARIOUS	28	3
**DS H-T PVMNT MRK RPR 18-53		CONTRACT NO. 46493		
ILLINOIS FED. AID PROJECT				



LOCATION #14 ADT 4,500
INT. US 36 & ARTHUR RD.

LOCATION #15 ADT 4,500
INT. US 36 & FICKLIN RD.
PLUS RR AND TURN LANE

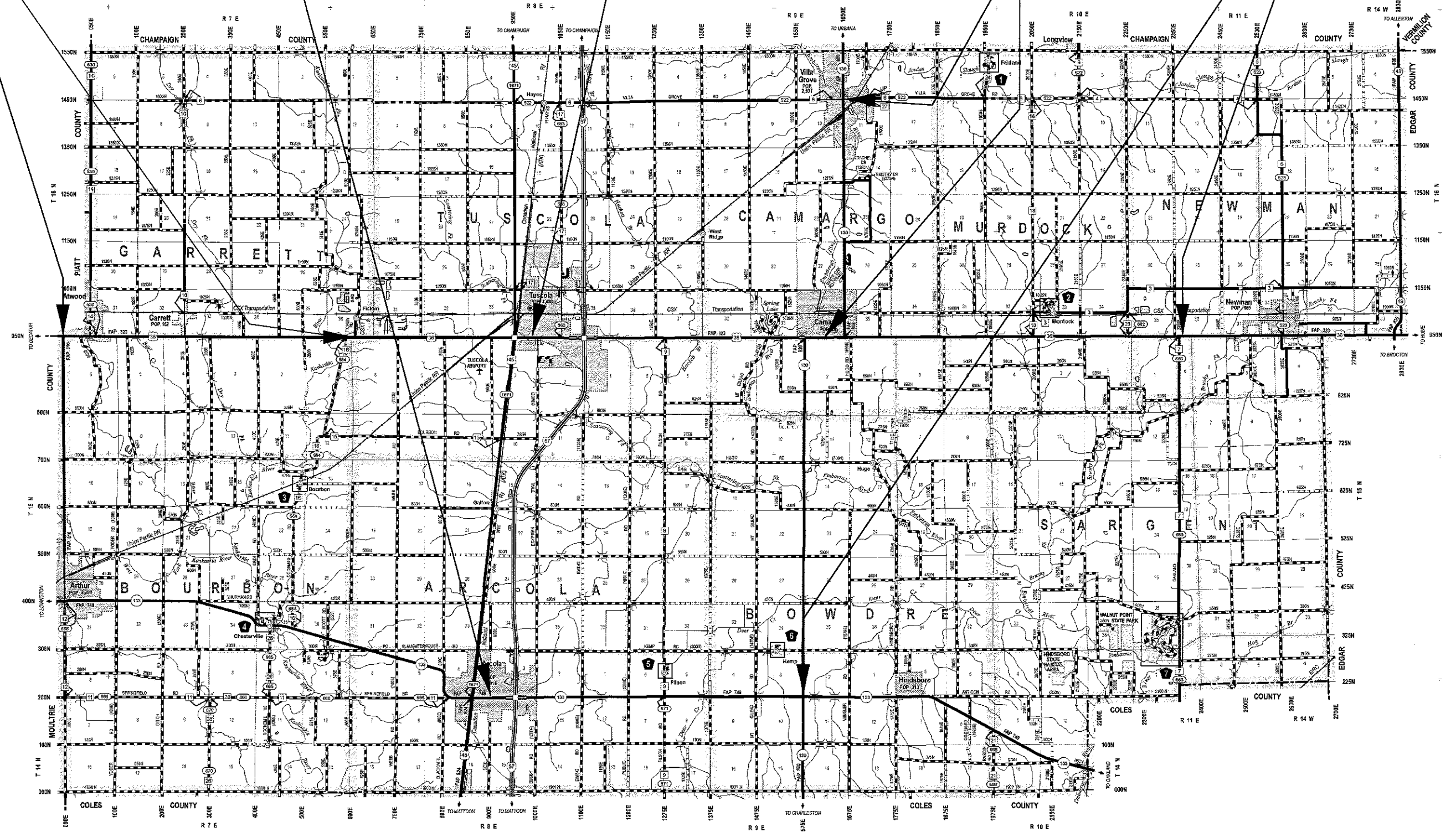
LOCATION #13 ADT 6,100 /19,100
ARCOLA - IL 133 FROM
US 45 TO EAST CITY LIMITS
PLUS I-57 RAMP

LOCATION MAP - DOUGLAS COUNTY

LOCATION #16 ADT 5,400 /21,400
TUSCOLA - US 36 FROM WEST CITY
LIMITS TO EAST CITY LIMIT PLUS
INT. WITH US 45 & I-57 RAMP

LOCATION #18 ADT 4,700
VILLA GROVE - IL 130
THE 4 WAY STOP & RR
LOCATION #17 ADT 4,750
INT. OF US 36 &
IL 130 PLUS RR

LOCATION #12 ADT 2,050
INT. OF IL 130 & IL 133
LOCATION #19 ADT 2,800
US 36 ONE MILE
WEST OF NEWMAN



MODEL: X:\MODELS\NAME\...
FILE NAME: X:\MODELS\NAME\...
PROJECT: ...
DATE: ...

USER NAME = leroyma	DESIGNED -	REVISED
	DRAWN -	REVISED
PLOT SCALE = 40,0000' / in.	CHECKED -	REVISED
PLOT DATE = 3/21/2018	DATE -	REVISED

**STATE OF ILLINOIS
DEPARTMENT OF TRANSPORTATION**

SCALE: SHEET 2 OF 4 SHEETS STA. TO STA.

F.A. RTE.	SECTION	COUNTY	TOTAL SHEETS	SHEET NO.
VAR.	14	VARIOUS	28	4
**DS I-T PVMNT MRK RPR 18-53		CONTRACT NO. 46493		
ILLINOIS FED. AID PROJECT				

LOCATION MAP – EDGAR COUNTY



LOCATION #20 ADT 3,150
KANSAS – IL 16 /IL 49

LOCATION #21 ADT 2,050
INT. OF IL 49 & IL 133

LOCATION #22 ADT 1,850
BROCTON – RR AT IL 49

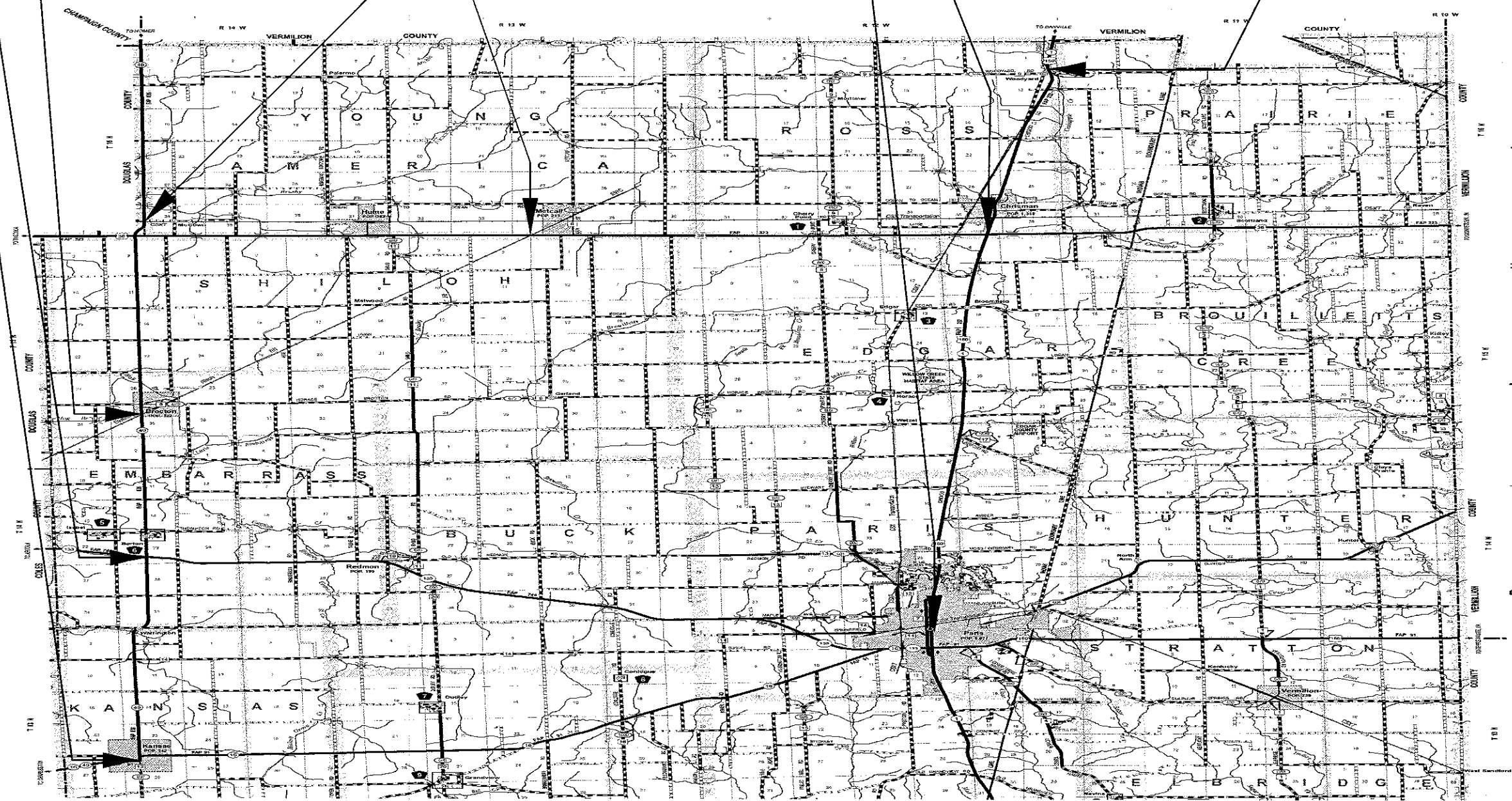
LOCATION #23 ADT 1,000
INT. OF US 36 & IL 49 PLUS RR

LOCATION #24 ADT 3,600
METCALF – RR AT US 36

LOCATION #26 ADT 6,800
PARIS – IL 1, IL 16, IL 133, & US 150 THROUGH OUT TOWN

LOCATION #25 ADT 3,600
CHRISMAN – INT. OF US 36 & IL 1 PLUS RR

LOCATION #27 ADT 2,700
SB NO PASSING ZONE ON US 150 /IL 1, HALF MILE SOUTH OF EDGAR /VERMILION CO LINE



MODEL: RHODEL.NAMES
 FILE NAME: PW\110845.D\INTG_IL\inos.gov\FWIDOT\Documents\DOT_Offices\District_5\Projects\DS16493\CAD\at\Design\16493-5-1-1-cover-maps.dgn

USER NAME = feroyma	DESIGNED -	REVISED -
PLOT SCALE = 40,0000' / in.	DRAWN -	REVISED -
PLOT DATE = 3/21/2018	CHECKED -	REVISED -
	DATE -	REVISED -

STATE OF ILLINOIS
DEPARTMENT OF TRANSPORTATION

SCALE: SHEET 3 OF 4 SHEETS STA. TO STA.

F.A. RTE.	SECTION	COUNTY	TOTAL SHEETS	SHEET NO.
VAR.	**	VARIOUS	28	5
**DS H-T PVMNT MRK RPR 18-53		CONTRACT NO. 46493		
ILLINOIS FED. AID PROJECT				

LOCATION MAP - VERMILION COUNTY



LOCATION #30 ADT 1,950
RANKIN - INT. IL 9 & IL 49

LOCATION #32 ADT 1,550
CHENEYVILLE - IL 9 AND THE RR

LOCATION #31 ADT 5,000
HOOPESTON - IL 1 & IL 9
PLUS RR

LOCATION #33 ADT 5,750
ROSSVILLE - SIGNALS ON IL 1

LOCATION #29 ADT 2,150
NORTH AND SOUTH INT.
OF US 136 & IL 49

LOCATION #35 ADT 4,550
INT. US 136 /IL 1 /IL 119

LOCATION #34 ADT 1,750
HENNING - INT. OF US
136 & HENNING RD

LOCATION #36 ADT 1,750
INT. OF IL 119 & NORTH BOWMAN
AVE. AND RR (1/2 MILE EAST)

LOCATION #38 ADT 4,550
INT. US 150 /IL 1 & BISMARCK RD.

LOCATION #37 ADT 1,750
BISMARCK - RR

LOCATION #28 ADT 25,800 /2,550
I-74 EXIT 200 - IL 49 AND
INT. OF US 150 & IL 49

LOCATION #41 ADT 3,850
CATLIN - RR

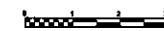
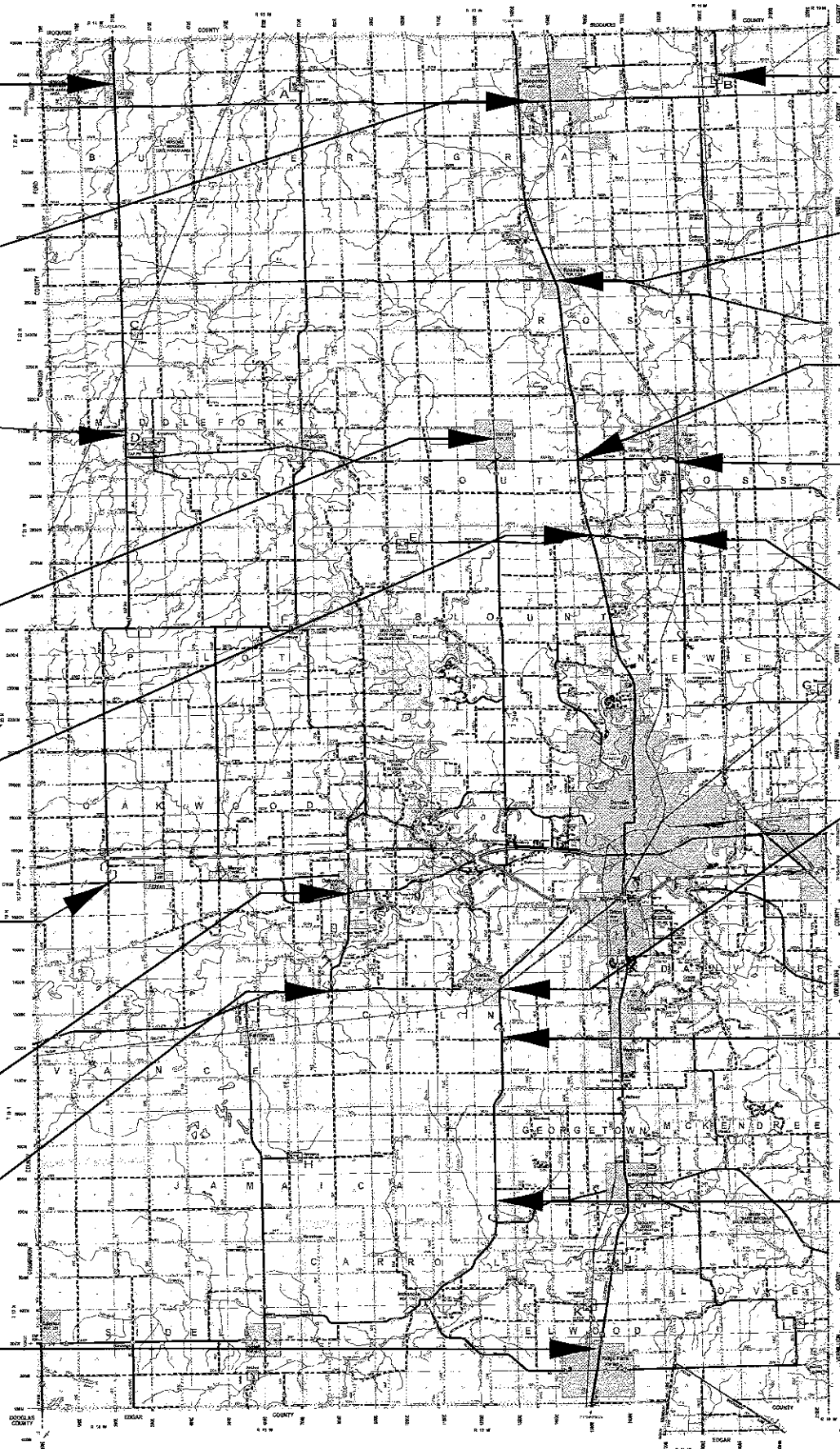
LOCATION #39 ADT 3,850
OAKWOOD - INT. US 150
& OAKWOOD RD.

LOCATION #42 ADT 3,850
INT OF CATLIN /INDIANOLA RD. &
WESTVILLE SLAB (E 1200 N RD.)

LOCATION #40 ADT 3,850
INT. OAKWOOD RD. & HOMER RD.

LOCATION #43 ADT 3,750
INT. CATLIN /INDIANOLA RD. &
GEORGETOWN /INDIANOLA RD.

LOCATION #44 ADT 3,750
RIDGEFARM - US 150 /IL 1
NORTH CITY TO SOUTH CITY LIMITS



STATE OF ILLINOIS
DEPARTMENT OF TRANSPORTATION

SCALE: SHEET 4 OF 4 SHEETS STA. TO STA.

USER NAME = taroyma	DESIGNED -	REVISED
PLOT SCALE = 40,000' / in.	DRAWN -	REVISED
PLOT DATE = 3/21/2018	CHECKED -	REVISED
	DATE -	REVISED

F.A. RTE.	SECTION	COUNTY	TOTAL SHEETS	SHEET NO.
VAR.	**	VARIOUS	28	6
**D5 H-T PVMNT MRK RPR 18-53		CONTRACT NO. 46493		
ILLINOIS FED. AID PROJECT				

MODEL NAME: \\08E8D8MTEG Illinois.gov\p\DOT\Documents\DOT Offices\District 3\Projects\DS-4493\CAD\Drawings\DS-4493-18-Cover.mxd.dgn
 FILE NAME: \\08E8D8MTEG Illinois.gov\p\DOT\Documents\DOT Offices\District 3\Projects\DS-4493\CAD\Drawings\DS-4493-18-Cover.mxd.dgn

SUMMARY OF QUANTITIES

VARIOUS COUNTIES

LOCATION:

CHAMPAIGN
COUNTY

DOUGLAS
COUNTY

EDGAR
COUNTY

VERMILION
COUNTY

TWO LANE

TWO LANE

TWO LANE

TWO LANE

CONSTRUCTION CODE:

0021

100% STATE
0021

100% STATE
0021

100% STATE
0021

100% STATE
0021

PAY ITEM CODE	PAY ITEM	UNIT	TOTAL	QTY	QTY	QTY	QTY
67100100	MOBILIZATION	LSUM	1.0	0.25	0.25	0.25	0.25
78000100	THERMOPLASTIC PAVEMENT MARKING - LETTERS AND SYMBOLS	SQ FT	13,334.0	1,764.0	3,365.0	4,983.0	3,222.0
78000200	THERMOPLASTIC PAVEMENT MARKING - LINE 4"	FOOT	158,400.0	14,250.0	49,950.0	57,860.0	36,340.0
78000400	THERMOPLASTIC PAVEMENT MARKING - LINE 6"	FOOT	28,910.0	2,460.0	3,540.0	2,830.0	20,080.0
78000600	THERMOPLASTIC PAVEMENT MARKING - LINE 12"	FOOT	17,860.0	2,970.0	3,210.0	7,020.0	4,660.0
78000650	THERMOPLASTIC PAVEMENT MARKING - LINE 24"	FOOT	5,875.0	930.0	1,446.0	2,176.0	1,323.0
78008200	POLYUREA PAVEMENT MARKING TYPE I - LETTERS AND SYMBOLS	SQ FT	308.0	0.0	63.0	0.0	245.0
78008210	POLYUREA PAVEMENT MARKING TYPE I - LINE 4"	FOOT	1,280.0	0.0	300.0	800.0	180.0
78008230	POLYUREA PAVEMENT MARKING TYPE I - LINE 6"	FOOT	220.0	0.0	0.0	100.0	120.0
78008250	POLYUREA PAVEMENT MARKING TYPE I - LINE 12"	FOOT	140.0	0.0	0.0	30.0	110.0
78008270	POLYUREA PAVEMENT MARKING TYPE I - LINE 24"	FOOT	320.0	0.0	48.0	20.0	252.0
X0327980	PAVEMENT MARKING REMOVAL - WATER BLASTING	SQ FT	383.0	10.0	0.0	265.0	108.0
X7830060	GROOVING FOR RECESSED PAVEMENT MARKING, LETTERS AND SYMBOLS	SQ FT	13,642.0	1,764.0	3,428.0	4,983.0	3,467.0
X7830070	GROOVING FOR RECESSED PAVEMENT MARKING 5"	FOOT	159,680.0	14,250.0	50,250.0	58,660.0	36,520.0

M

MODEL NAME: ...
FILE NAME: ...

* D 5 H-T PVMNT MRK RPR 18-53

USER NAME = leroyma	DESIGNED -	REVISED
PLOT SCALE = 40.0000' / in.	DRAWN -	REVISED
PLOT DATE = 3/21/2018	CHECKED -	REVISED
	DATE -	REVISED

STATE OF ILLINOIS
DEPARTMENT OF TRANSPORTATION

SUMMARY OF QUANTITIES			
SCALE:	SHEET	OF	SHEETS
	STA.		TO STA.

F.A.I. RTE.	SECTION	COUNTY	TOTAL SHEETS	SHEET NO.
57	DS H-T PVMNT MRK RPR 18-53	VARIOUS	28	7
CONTRACT NO. 46493				
ILLINOIS FED. AID PROJECT				

SUMMARY OF QUANTITIES

VARIOUS COUNTIES

LOCATION:

CHAMPAIGN COUNTY DOUGLAS COUNTY EDGAR COUNTY VERMILION COUNTY

TWO LANE TWO LANE TWO LANE TWO LANE

CONSTRUCTION CODE:

0021 100% STATE 0021 100% STATE 0021 100% STATE 0021

PAY ITEM CODE	PAY ITEM	UNIT	TOTAL	QTY	QTY	QTY	QTY
X7830074	GROOVING FOR RECESSED PAVEMENT MARKING 7"	FOOT	29,130.0	2,460.0	3,540.0	2,930.0	20,200.0
X7830078	GROOVING FOR RECESSED PAVEMENT MARKING 13"	FOOT	18,000.0	2,970.0	3,210.0	7,050.0	4,770.0
X7830090	GROOVING FOR RECESSED PAVEMENT MARKING 25"	FOOT	6,195.0	930.0	1,494.0	2,196.0	1,575.0

3

MODEL: \\MODELNAME\$ FILE NAME: P:\VLOS\ES\DM\TEG_illinois.gov\PI\DOT\Documents\DOT_Offices\District 5\Projects\DS46493\CAD\Drawings\DS46493-INT-500.dgn

USER NAME = keroyma	DESIGNED -	REVISED -
	DRAWN -	REVISED -
PLOT SCALE = 40.0000' / in.	CHECKED -	REVISED -
PLOT DATE = 3/21/2018	DATE -	REVISED -

**STATE OF ILLINOIS
DEPARTMENT OF TRANSPORTATION**

SUMMARY OF QUANTITIES

SCALE: SHEET OF SHEETS STA. TO STA.

F.A.I. RTE.	SECTION	COUNTY	TOTAL SHEETS	SHEET NO.
57	D5 H-T PVMNT RPR 18-53	VARIOUS	28	8
CONTRACT NO. 46493			ILLINOIS FED. AID PROJECT	

Champaign County:

Location #1: Leverett - RR on Leverett Road

PAY CODE	PAY ITEM	UNIT	QTY	WHITE	YELLOW	LT/RT ARROW	WRONG WAY ARROW	RAILROAD "R"	RAILROAD "X"	COMB. ARROW	STRAIGHT ARROW
78000100	THERMOPLASTIC PAVEMENT MARKING - LETTERS AND SYMBOLS	SQ FT	122.4					4	2		
78000200	THERMOPLASTIC PAVEMENT MARKING - LINE 4"	FT									
78000400	THERMOPLASTIC PAVEMENT MARKING - LINE 6"	FT									
78000600	THERMOPLASTIC PAVEMENT MARKING - LINE 12"	FT									
78000650	THERMOPLASTIC PAVEMENT MARKING - LINE 24"	FT	72.0	72.0							
78008200	POLYUREA PAVEMENT MARKING TYPE I - LETTERS AND SYMBOLS	SQ FT									
78008210	POLYUREA PAVEMENT MARKING TYPE I - LINE 4"	FT									
78008230	POLYUREA PAVEMENT MARKING TYPE I - LINE 6"	FT									
78008250	POLYUREA PAVEMENT MARKING TYPE I - LINE 12"	FT									
78008270	POLYUREA PAVEMENT MARKING TYPE I - LINE 24"	FT									
X0327980	PAVEMENT MARKING REMOVAL - WATER BLASTING	SQ FT									
X7830060	GROOVING FOR RECESSED PAVEMENT MARKING, LETTERS AND SYMBOLS	SQ FT	122.4								
X7830070	GROOVING FOR RECESSED PAVEMENT MARKING 5"	FT									
X7830074	GROOVING FOR RECESSED PAVEMENT MARKING 7"	FT									
X7830078	GROOVING FOR RECESSED PAVEMENT MARKING 13"	FT									
X7830090	GROOVING FOR RECESSED PAVEMENT MARKING 25"	FT	72.0								

Location #2: I-57 Exit 238 - Olymplan Drive

PAY CODE	PAY ITEM	UNIT	QTY	WHITE	YELLOW	LT/RT ARROW	WRONG WAY ARROW	RAILROAD "R"	RAILROAD "X"	COMB. ARROW	STRAIGHT ARROW
78000100	THERMOPLASTIC PAVEMENT MARKING - LETTERS AND SYMBOLS	SQ FT	235.8			12	2				
78000200	THERMOPLASTIC PAVEMENT MARKING - LINE 4"	FT	300.0	300.0							
78000400	THERMOPLASTIC PAVEMENT MARKING - LINE 6"	FT	450.0	450.0							
78000600	THERMOPLASTIC PAVEMENT MARKING - LINE 12"	FT	300.0	300.0							
78000650	THERMOPLASTIC PAVEMENT MARKING - LINE 24"	FT	72.0	72.0							
78008200	POLYUREA PAVEMENT MARKING TYPE I - LETTERS AND SYMBOLS	SQ FT									
78008210	POLYUREA PAVEMENT MARKING TYPE I - LINE 4"	FT									
78008230	POLYUREA PAVEMENT MARKING TYPE I - LINE 6"	FT									
78008250	POLYUREA PAVEMENT MARKING TYPE I - LINE 12"	FT									
78008270	POLYUREA PAVEMENT MARKING TYPE I - LINE 24"	FT									
X0327980	PAVEMENT MARKING REMOVAL - WATER BLASTING	SQ FT									
X7830060	GROOVING FOR RECESSED PAVEMENT MARKING, LETTERS AND SYMBOLS	SQ FT	235.8								
X7830070	GROOVING FOR RECESSED PAVEMENT MARKING 5"	FT	300.0								
X7830074	GROOVING FOR RECESSED PAVEMENT MARKING 7"	FT	450.0								
X7830078	GROOVING FOR RECESSED PAVEMENT MARKING 13"	FT	300.0								
X7830090	GROOVING FOR RECESSED PAVEMENT MARKING 25"	FT	72.0								

Location #3: I-57 Exit 240 - Market Street

PAY CODE	PAY ITEM	UNIT	QTY	WHITE	YELLOW	LT/RT ARROW	WRONG WAY ARROW	RAILROAD "R"	RAILROAD "X"	COMB. ARROW	STRAIGHT ARROW
78000100	THERMOPLASTIC PAVEMENT MARKING - LETTERS AND SYMBOLS	SQ FT	111.0			4	2				
78000200	THERMOPLASTIC PAVEMENT MARKING - LINE 4"	FT									
78000400	THERMOPLASTIC PAVEMENT MARKING - LINE 6"	FT	400.0	400.0							
78000600	THERMOPLASTIC PAVEMENT MARKING - LINE 12"	FT	300.0	300.0							
78000650	THERMOPLASTIC PAVEMENT MARKING - LINE 24"	FT	72.0	72.0							
78008200	POLYUREA PAVEMENT MARKING TYPE I - LETTERS AND SYMBOLS	SQ FT									
78008210	POLYUREA PAVEMENT MARKING TYPE I - LINE 4"	FT									
78008230	POLYUREA PAVEMENT MARKING TYPE I - LINE 6"	FT									
78008250	POLYUREA PAVEMENT MARKING TYPE I - LINE 12"	FT									
78008270	POLYUREA PAVEMENT MARKING TYPE I - LINE 24"	FT									
X0327980	PAVEMENT MARKING REMOVAL - WATER BLASTING	SQ FT									
X7830060	GROOVING FOR RECESSED PAVEMENT MARKING, LETTERS AND SYMBOLS	SQ FT	111.0								
X7830070	GROOVING FOR RECESSED PAVEMENT MARKING 5"	FT									
X7830074	GROOVING FOR RECESSED PAVEMENT MARKING 7"	FT	400.0								
X7830078	GROOVING FOR RECESSED PAVEMENT MARKING 13"	FT	300.0								
X7830090	GROOVING FOR RECESSED PAVEMENT MARKING 25"	FT	72.0								

MODEL: \\MODELNAME
 FILE NAME: \\FILENAME
 PROJECT: \\PROJECTNAME
 OFFICE: \\OFFICE
 DATE: \\DATE

USER NAME = leroyma	DESIGNED -	REVISED -
	DRAWN -	REVISED -
PLOT SCALE = 40.0000 ' / in.	CHECKED -	REVISED -
PLOT DATE = 3/21/2018	DATE -	REVISED -

STATE OF ILLINOIS
DEPARTMENT OF TRANSPORTATION

SCHEDULE OF QUANTITIES

SCALE: SHEET 1 OF 16 SHEETS STA. TO STA.

F.A. RTE.	SECTION	COUNTY	TOTAL SHEETS	SHEET NO.
VAR.	**	VARIOUS	28	9
**D5 H-T PVMNT MRK RPR 18-53		CONTRACT NO. 46493		
ILLINOIS FED. AID PROJECT				

Champaign County:

Location #4: I-57 Exit 250 - Rantoul

PAY CODE	PAY ITEM	UNIT	QTY	WHITE	YELLOW	LT/RT ARROW	WRONG WAY ARROW	RAILROAD "R"	RAILROAD "X"	COMB. ARROW	STRAIGHT ARROW
78000100	THERMOPLASTIC PAVEMENT MARKING - LETTERS AND SYMBOLS	SQ FT	79.8			2	2				
78000200	THERMOPLASTIC PAVEMENT MARKING - LINE 4"	FT									
78000400	THERMOPLASTIC PAVEMENT MARKING - LINE 6"	FT									
78000600	THERMOPLASTIC PAVEMENT MARKING - LINE 12"	FT	100.0	100.0							
78000650	THERMOPLASTIC PAVEMENT MARKING - LINE 24"	FT	32.0	32.0							
78008200	POLYUREA PAVEMENT MARKING TYPE I - LETTERS AND SYMBOLS	SQ FT									
78008210	POLYUREA PAVEMENT MARKING TYPE I - LINE 4"	FT									
78008230	POLYUREA PAVEMENT MARKING TYPE I - LINE 6"	FT									
78008250	POLYUREA PAVEMENT MARKING TYPE I - LINE 12"	FT									
78008270	POLYUREA PAVEMENT MARKING TYPE I - LINE 24"	FT									
X0327980	PAVEMENT MARKING REMOVAL - WATER BLASTING	SQ FT									
X7830060	GROOVING FOR RECESSED PAVEMENT MARKING, LETTERS AND SYMBOLS	SQ FT	79.8								
X7830070	GROOVING FOR RECESSED PAVEMENT MARKING 5"	FT									
X7830074	GROOVING FOR RECESSED PAVEMENT MARKING 7"	FT									
X7830078	GROOVING FOR RECESSED PAVEMENT MARKING 13"	FT	100.0								
X7830090	GROOVING FOR RECESSED PAVEMENT MARKING 25"	FT	32.0								

Location #5: I-57 Exit 232 - Curtis Road

PAY CODE	PAY ITEM	UNIT	QTY	WHITE	YELLOW	LT/RT ARROW	WRONG WAY ARROW	RAILROAD "R"	RAILROAD "X"	COMB. ARROW	STRAIGHT ARROW
78000100	THERMOPLASTIC PAVEMENT MARKING - LETTERS AND SYMBOLS	SQ FT	485.4			28	2				
78000200	THERMOPLASTIC PAVEMENT MARKING - LINE 4"	FT	100.0	100.0							
78000400	THERMOPLASTIC PAVEMENT MARKING - LINE 6"	FT	800.0	800.0							
78000600	THERMOPLASTIC PAVEMENT MARKING - LINE 12"	FT	560.0	560.0							
78000650	THERMOPLASTIC PAVEMENT MARKING - LINE 24"	FT	72.0	72.0							
78008200	POLYUREA PAVEMENT MARKING TYPE I - LETTERS AND SYMBOLS	SQ FT									
78008210	POLYUREA PAVEMENT MARKING TYPE I - LINE 4"	FT									
78008230	POLYUREA PAVEMENT MARKING TYPE I - LINE 6"	FT									
78008250	POLYUREA PAVEMENT MARKING TYPE I - LINE 12"	FT									
78008270	POLYUREA PAVEMENT MARKING TYPE I - LINE 24"	FT									
X0327980	PAVEMENT MARKING REMOVAL - WATER BLASTING	SQ FT									
X7830060	GROOVING FOR RECESSED PAVEMENT MARKING, LETTERS AND SYMBOLS	SQ FT	485.4								
X7830070	GROOVING FOR RECESSED PAVEMENT MARKING 5"	FT	100.0								
X7830074	GROOVING FOR RECESSED PAVEMENT MARKING 7"	FT	800.0								
X7830078	GROOVING FOR RECESSED PAVEMENT MARKING 13"	FT	560.0								
X7830090	GROOVING FOR RECESSED PAVEMENT MARKING 25"	FT	72.0								

Location #6: I-57 Exit 220 - Pesotum

PAY CODE	PAY ITEM	UNIT	QTY	WHITE	YELLOW	LT/RT ARROW	WRONG WAY ARROW	RAILROAD "R"	RAILROAD "X"	COMB. ARROW	STRAIGHT ARROW
78000100	THERMOPLASTIC PAVEMENT MARKING - LETTERS AND SYMBOLS	SQ FT	111.0			4	2				
78000200	THERMOPLASTIC PAVEMENT MARKING - LINE 4"	FT									
78000400	THERMOPLASTIC PAVEMENT MARKING - LINE 6"	FT	250.0	250.0							
78000600	THERMOPLASTIC PAVEMENT MARKING - LINE 12"	FT	110.0	110.0							
78000650	THERMOPLASTIC PAVEMENT MARKING - LINE 24"	FT	72.0	72.0							
78008200	POLYUREA PAVEMENT MARKING TYPE I - LETTERS AND SYMBOLS	SQ FT									
78008210	POLYUREA PAVEMENT MARKING TYPE I - LINE 4"	FT									
78008230	POLYUREA PAVEMENT MARKING TYPE I - LINE 6"	FT									
78008250	POLYUREA PAVEMENT MARKING TYPE I - LINE 12"	FT									
78008270	POLYUREA PAVEMENT MARKING TYPE I - LINE 24"	FT									
X0327980	PAVEMENT MARKING REMOVAL - WATER BLASTING	SQ FT									
X7830060	GROOVING FOR RECESSED PAVEMENT MARKING, LETTERS AND SYMBOLS	SQ FT	111.0								
X7830070	GROOVING FOR RECESSED PAVEMENT MARKING 5"	FT									
X7830074	GROOVING FOR RECESSED PAVEMENT MARKING 7"	FT	250.0								
X7830078	GROOVING FOR RECESSED PAVEMENT MARKING 13"	FT	110.0								
X7830090	GROOVING FOR RECESSED PAVEMENT MARKING 25"	FT	72.0								

MODEL: \\MODELNAME
 FILE NAME: \\FILENAME
 PROJECT: \\PROJECT
 OFFICE: \\OFFICE
 DESIGNED BY: \\DESIGNEDBY
 DRAWN BY: \\DRAWNBY
 CHECKED BY: \\CHECKEDBY
 DATE: \\DATE

USER NAME = leroyma	DESIGNED -	REVISED -
	DRAWN -	REVISED -
PLOT SCALE = 40.0000 ' / in.	CHECKED -	REVISED -
PLOT DATE = 3/21/2018	DATE -	REVISED -

STATE OF ILLINOIS
DEPARTMENT OF TRANSPORTATION

SCHEDULE OF QUANTITIES

SCALE: SHEET 2 OF 16 SHEETS STA. TO STA.

F.A. RTE.	SECTION	COUNTY	TOTAL SHEETS	SHEET NO.
VAR.	**	VARIOUS	28	10
**D5 H-T PVMNT MRK RPR 18-53		CONTRACT NO. 46493		
ILLINOIS FED. AID PROJECT				

Champaign County:

Location #7: Sidney-Longview Road - RR crossings

PAY CODE	PAY ITEM	UNIT	QTY	WHITE	YELLOW	LT/RT ARROW	WRONG WAY ARROW	RAILROAD "R"	RAILROAD "X"	COMB. ARROW	STRAIGHT ARROW
78000100	THERMOPLASTIC PAVEMENT MARKING - LETTERS AND SYMBOLS	SQ FT	244.8					8	4		
78000200	THERMOPLASTIC PAVEMENT MARKING - LINE 4"	FT									
78000400	THERMOPLASTIC PAVEMENT MARKING - LINE 6"	FT									
78000600	THERMOPLASTIC PAVEMENT MARKING - LINE 12"	FT									
78000650	THERMOPLASTIC PAVEMENT MARKING - LINE 24"	FT	150.0	150.0							
78008200	POLYUREA PAVEMENT MARKING TYPE I - LETTERS AND SYMBOLS	SQ FT									
78008210	POLYUREA PAVEMENT MARKING TYPE I - LINE 4"	FT									
78008230	POLYUREA PAVEMENT MARKING TYPE I - LINE 6"	FT									
78008250	POLYUREA PAVEMENT MARKING TYPE I - LINE 12"	FT									
78008270	POLYUREA PAVEMENT MARKING TYPE I - LINE 24"	FT									
X0327980	PAVEMENT MARKING REMOVAL - WATER BLASTING	SQ FT									
X7830060	GROOVING FOR RECESSED PAVEMENT MARKING, LETTERS AND SYMBOLS	SQ FT	244.8								
X7830070	GROOVING FOR RECESSED PAVEMENT MARKING 5"	FT									
X7830074	GROOVING FOR RECESSED PAVEMENT MARKING 7"	FT									
X7830078	GROOVING FOR RECESSED PAVEMENT MARKING 13"	FT									
X7830090	GROOVING FOR RECESSED PAVEMENT MARKING 25"	FT	150.0								

Location #8: St. Joseph - US 150 and Main Street

PAY CODE	PAY ITEM	UNIT	QTY	WHITE	YELLOW	LT/RT ARROW	WRONG WAY ARROW	RAILROAD "R"	RAILROAD "X"	COMB. ARROW	STRAIGHT ARROW
78000100	THERMOPLASTIC PAVEMENT MARKING - LETTERS AND SYMBOLS	SQ FT	140.4			9					
78000200	THERMOPLASTIC PAVEMENT MARKING - LINE 4"	FT	8,600.0	550.0	8,050.0						
78000400	THERMOPLASTIC PAVEMENT MARKING - LINE 6"	FT	120.0	120.0							
78000600	THERMOPLASTIC PAVEMENT MARKING - LINE 12"	FT	600.0	50.0	550.0						
78000650	THERMOPLASTIC PAVEMENT MARKING - LINE 24"	FT	80.0	80.0							
78008200	POLYUREA PAVEMENT MARKING TYPE I - LETTERS AND SYMBOLS	SQ FT									
78008210	POLYUREA PAVEMENT MARKING TYPE I - LINE 4"	FT									
78008230	POLYUREA PAVEMENT MARKING TYPE I - LINE 6"	FT									
78008250	POLYUREA PAVEMENT MARKING TYPE I - LINE 12"	FT									
78008270	POLYUREA PAVEMENT MARKING TYPE I - LINE 24"	FT									
X0327980	PAVEMENT MARKING REMOVAL - WATER BLASTING	SQ FT									
X7830060	GROOVING FOR RECESSED PAVEMENT MARKING, LETTERS AND SYMBOLS	SQ FT	140.4								
X7830070	GROOVING FOR RECESSED PAVEMENT MARKING 5"	FT	8,600.0								
X7830074	GROOVING FOR RECESSED PAVEMENT MARKING 7"	FT	120.0								
X7830078	GROOVING FOR RECESSED PAVEMENT MARKING 13"	FT	600.0								
X7830090	GROOVING FOR RECESSED PAVEMENT MARKING 25"	FT	80.0								

Location #9: Ogden - Intersection of US 150 & IL 49 and I-74 Exit 197

PAY CODE	PAY ITEM	UNIT	QTY	WHITE	YELLOW	LT/RT ARROW	WRONG WAY ARROW	RAILROAD "R"	RAILROAD "X"	COMB. ARROW	STRAIGHT ARROW
78000100	THERMOPLASTIC PAVEMENT MARKING - LETTERS AND SYMBOLS	SQ FT	111.0			4	2				
78000200	THERMOPLASTIC PAVEMENT MARKING - LINE 4"	FT	5,250.0	5,250.0							
78000400	THERMOPLASTIC PAVEMENT MARKING - LINE 6"	FT	440.0	440.0							
78000600	THERMOPLASTIC PAVEMENT MARKING - LINE 12"	FT	1,000.0	400.0	600.0						
78000650	THERMOPLASTIC PAVEMENT MARKING - LINE 24"	FT	192.0	192.0							
78008200	POLYUREA PAVEMENT MARKING TYPE I - LETTERS AND SYMBOLS	SQ FT									
78008210	POLYUREA PAVEMENT MARKING TYPE I - LINE 4"	FT									
78008230	POLYUREA PAVEMENT MARKING TYPE I - LINE 6"	FT									
78008250	POLYUREA PAVEMENT MARKING TYPE I - LINE 12"	FT									
78008270	POLYUREA PAVEMENT MARKING TYPE I - LINE 24"	FT									
X0327980	PAVEMENT MARKING REMOVAL - WATER BLASTING	SQ FT									
X7830060	GROOVING FOR RECESSED PAVEMENT MARKING, LETTERS AND SYMBOLS	SQ FT	111.0								
X7830070	GROOVING FOR RECESSED PAVEMENT MARKING 5"	FT	5,250.0								
X7830074	GROOVING FOR RECESSED PAVEMENT MARKING 7"	FT	440.0								
X7830078	GROOVING FOR RECESSED PAVEMENT MARKING 13"	FT	1,000.0								
X7830090	GROOVING FOR RECESSED PAVEMENT MARKING 25"	FT	192.0								

MODEL: \\MODELNAME
FILE: \\NAME.Plot\\U04EEDIDNTEC\\Illinois.gov\\PVIDOT\\Documents\\DOT_Offices\\Director_5\\Projects\\05161033\\CADD\\Data\\Defm\\D546493-zh-schedule.dgn

USER NAME = leroyma	DESIGNED -	REVISED -
	DRAWN -	REVISED -
PLOT SCALE = 40,0000 ' / in.	CHECKED -	REVISED -
PLOT DATE = 3/21/2018	DATE -	REVISED -

**STATE OF ILLINOIS
DEPARTMENT OF TRANSPORTATION**

SCHEDULE OF QUANTITIES

SCALE: SHEET 3 OF 16 SHEETS STA. TO STA.

F.A. RTE.	SECTION	COUNTY	TOTAL SHEETS	SHEET NO.
VAR.	**	VARIOUS	28	11
**D5 H-T PVMNT MRK RPR 18-53		CONTRACT NO. 46493		
ILLINOIS FED. AID PROJECT				

Champaign County:

Location #10: Homer - IL 49 RR crossing

PAY CODE	PAY ITEM	UNIT	QTY	WHITE	YELLOW	LT/RT ARROW	WRONG WAY ARROW	RAILROAD "R"	RAILROAD "X"	COMB. ARROW	STRAIGHT ARROW
78000100	THERMOPLASTIC PAVEMENT MARKING - LETTERS AND SYMBOLS	SQ FT	122.4					4	2		
78000200	THERMOPLASTIC PAVEMENT MARKING - LINE 4"	FT									
78000400	THERMOPLASTIC PAVEMENT MARKING - LINE 6"	FT									
78000600	THERMOPLASTIC PAVEMENT MARKING - LINE 12"	FT									
78000650	THERMOPLASTIC PAVEMENT MARKING - LINE 24"	FT	80.0	80.0							
78008200	POLYUREA PAVEMENT MARKING TYPE I - LETTERS AND SYMBOLS	SQ FT									
78008210	POLYUREA PAVEMENT MARKING TYPE I - LINE 4"	FT									
78008230	POLYUREA PAVEMENT MARKING TYPE I - LINE 6"	FT									
78008250	POLYUREA PAVEMENT MARKING TYPE I - LINE 12"	FT									
78008270	POLYUREA PAVEMENT MARKING TYPE I - LINE 24"	FT									
X0327980	PAVEMENT MARKING REMOVAL - WATER BLASTING	SQ FT									
X7830060	GROOVING FOR RECESSED PAVEMENT MARKING, LETTERS AND SYMBOLS	SQ FT	122.4								
X7830070	GROOVING FOR RECESSED PAVEMENT MARKING 5"	FT									
X7830074	GROOVING FOR RECESSED PAVEMENT MARKING 7"	FT									
X7830078	GROOVING FOR RECESSED PAVEMENT MARKING 13"	FT									
X7830090	GROOVING FOR RECESSED PAVEMENT MARKING 25"	FT	80.0								

Location #11: Intersection of Sidney/St Joseph Road and Homer Lake Road 1 mile South of St. Joseph

PAY CODE	PAY ITEM	UNIT	QTY	WHITE	YELLOW	LT/RT ARROW	WRONG WAY ARROW	RAILROAD "R"	RAILROAD "X"	COMB. ARROW	STRAIGHT ARROW
78000100	THERMOPLASTIC PAVEMENT MARKING - LETTERS AND SYMBOLS	SQ FT									
78000200	THERMOPLASTIC PAVEMENT MARKING - LINE 4"	FT									
78000400	THERMOPLASTIC PAVEMENT MARKING - LINE 6"	FT									
78000600	THERMOPLASTIC PAVEMENT MARKING - LINE 12"	FT									
78000650	THERMOPLASTIC PAVEMENT MARKING - LINE 24"	FT	36.0	36.0	0.0						
78008200	POLYUREA PAVEMENT MARKING TYPE I - LETTERS AND SYMBOLS	SQ FT									
78008210	POLYUREA PAVEMENT MARKING TYPE I - LINE 4"	FT									
78008230	POLYUREA PAVEMENT MARKING TYPE I - LINE 6"	FT									
78008250	POLYUREA PAVEMENT MARKING TYPE I - LINE 12"	FT									
78008270	POLYUREA PAVEMENT MARKING TYPE I - LINE 24"	FT									
X0327980	PAVEMENT MARKING REMOVAL - WATER BLASTING	SQ FT	10.0								
X7830060	GROOVING FOR RECESSED PAVEMENT MARKING, LETTERS AND SYMBOLS	SQ FT									
X7830070	GROOVING FOR RECESSED PAVEMENT MARKING 5"	FT									
X7830074	GROOVING FOR RECESSED PAVEMENT MARKING 7"	FT									
X7830078	GROOVING FOR RECESSED PAVEMENT MARKING 13"	FT									
X7830090	GROOVING FOR RECESSED PAVEMENT MARKING 25"	FT	36.0								

Champaign County Totals:

PAY CODE	PAY ITEM	UNIT	QTY	WHITE	YELLOW	LT/RT ARROW	WRONG WAY ARROW	RAILROAD "R"	RAILROAD "X"	COMB. ARROW	STRAIGHT ARROW
78000100	THERMOPLASTIC PAVEMENT MARKING - LETTERS AND SYMBOLS	SQ FT	1,764.0			63	12	16	8		
78000200	THERMOPLASTIC PAVEMENT MARKING - LINE 4"	FT	14,250.0	6200.0	8050.0						
78000400	THERMOPLASTIC PAVEMENT MARKING - LINE 6"	FT	2,460.0	2460.0							
78000600	THERMOPLASTIC PAVEMENT MARKING - LINE 12"	FT	2,970.0	1820.0	1150.0						
78000650	THERMOPLASTIC PAVEMENT MARKING - LINE 24"	FT	930.0	930.0							
78008200	POLYUREA PAVEMENT MARKING TYPE I - LETTERS AND SYMBOLS	SQ FT									
78008210	POLYUREA PAVEMENT MARKING TYPE I - LINE 4"	FT									
78008230	POLYUREA PAVEMENT MARKING TYPE I - LINE 6"	FT									
78008250	POLYUREA PAVEMENT MARKING TYPE I - LINE 12"	FT									
78008270	POLYUREA PAVEMENT MARKING TYPE I - LINE 24"	FT									
X0327980	PAVEMENT MARKING REMOVAL - WATER BLASTING	SQ FT	10.0								
X7830060	GROOVING FOR RECESSED PAVEMENT MARKING, LETTERS AND SYMBOLS	SQ FT	1,764.0								
X7830070	GROOVING FOR RECESSED PAVEMENT MARKING 5"	FT	14,250.0								
X7830074	GROOVING FOR RECESSED PAVEMENT MARKING 7"	FT	2,460.0								
X7830078	GROOVING FOR RECESSED PAVEMENT MARKING 13"	FT	2,970.0								
X7830090	GROOVING FOR RECESSED PAVEMENT MARKING 25"	FT	930.0								

MODEL: \\MODELNAME
 FILE: \\NAME.PLOT
 PROJECT: \\PROJECTNAME
 OFFICE: \\OFFICE
 DESIGNED: \\DESIGNED
 DRAWN: \\DRAWN
 CHECKED: \\CHECKED
 DATE: \\DATE

USER NAME = leroyma	DESIGNED -	REVISED -
	DRAWN -	REVISED -
PLOT SCALE = 40,0000 ' / in.	CHECKED -	REVISED -
PLOT DATE = 3/21/2018	DATE -	REVISED -

STATE OF ILLINOIS
DEPARTMENT OF TRANSPORTATION

SCHEDULE OF QUANTITIES

SCALE: SHEET 4 OF 16 SHEETS STA. TO STA.

F.A. RTE.	SECTION	COUNTY	TOTAL SHEETS	SHEET NO.
VAR.	**	VARIOUS	28	12
**D5 H-T PVMNT MRK RPR 18-53		CONTRACT NO. 46493		
ILLINOIS FED. AID PROJECT				

Douglas County:

Location #12: Intersection IL 130 & IL 133

PAY CODE	PAY ITEM	UNIT	QTY	WHITE	YELLOW	LT/RT ARROW	WRONG WAY ARROW	RAILROAD "R"	RAILROAD "X"	COMB. ARROW	STRAIGHT ARROW
78000100	THERMOPLASTIC PAVEMENT MARKING - LETTERS AND SYMBOLS	SQ FT									
78000200	THERMOPLASTIC PAVEMENT MARKING - LINE 4"	FT									
78000400	THERMOPLASTIC PAVEMENT MARKING - LINE 6"	FT	270.0	270.0							
78000600	THERMOPLASTIC PAVEMENT MARKING - LINE 12"	FT	100.0	100.0							
78000650	THERMOPLASTIC PAVEMENT MARKING - LINE 24"	FT	50.0	50.0							
78008200	POLYUREA PAVEMENT MARKING TYPE I - LETTERS AND SYMBOLS	SQ FT									
78008210	POLYUREA PAVEMENT MARKING TYPE I - LINE 4"	FT									
78008230	POLYUREA PAVEMENT MARKING TYPE I - LINE 6"	FT									
78008250	POLYUREA PAVEMENT MARKING TYPE I - LINE 12"	FT									
78008270	POLYUREA PAVEMENT MARKING TYPE I - LINE 24"	FT									
X0327980	PAVEMENT MARKING REMOVAL - WATER BLASTING	SQ FT									
X7830060	GROOVING FOR RECESSED PAVEMENT MARKING, LETTERS AND SYMBOLS	SQ FT									
X7830070	GROOVING FOR RECESSED PAVEMENT MARKING 5"	FT									
X7830074	GROOVING FOR RECESSED PAVEMENT MARKING 7"	FT	270.0								
X7830078	GROOVING FOR RECESSED PAVEMENT MARKING 13"	FT	100.0								
X7830090	GROOVING FOR RECESSED PAVEMENT MARKING 25"	FT	50.0								

Location #13: Arcola - IL 133 from US 45 to East City Limit plus I-57 Ramps

PAY CODE	PAY ITEM	UNIT	QTY	WHITE	YELLOW	LT/RT ARROW	WRONG WAY ARROW	RAILROAD "R"	RAILROAD "X"	COMB. ARROW	STRAIGHT ARROW
78000100	THERMOPLASTIC PAVEMENT MARKING - LETTERS AND SYMBOLS	SQ FT	1,247.4			69	2	4	2		
78000200	THERMOPLASTIC PAVEMENT MARKING - LINE 4"	FT	6,620.0	840.0	5,780.0						
78000400	THERMOPLASTIC PAVEMENT MARKING - LINE 6"	FT	300.0	300.0							
78000600	THERMOPLASTIC PAVEMENT MARKING - LINE 12"	FT	270.0	100.0	170.0						
78000650	THERMOPLASTIC PAVEMENT MARKING - LINE 24"	FT	236.0	236.0							
78008200	POLYUREA PAVEMENT MARKING TYPE I - LETTERS AND SYMBOLS	SQ FT									
78008210	POLYUREA PAVEMENT MARKING TYPE I - LINE 4"	FT									
78008230	POLYUREA PAVEMENT MARKING TYPE I - LINE 6"	FT									
78008250	POLYUREA PAVEMENT MARKING TYPE I - LINE 12"	FT									
78008270	POLYUREA PAVEMENT MARKING TYPE I - LINE 24"	FT									
X0327980	PAVEMENT MARKING REMOVAL - WATER BLASTING	SQ FT									
X7830060	GROOVING FOR RECESSED PAVEMENT MARKING, LETTERS AND SYMBOLS	SQ FT	1,247.4								
X7830070	GROOVING FOR RECESSED PAVEMENT MARKING 5"	FT	6,620.0								
X7830074	GROOVING FOR RECESSED PAVEMENT MARKING 7"	FT	300.0								
X7830078	GROOVING FOR RECESSED PAVEMENT MARKING 13"	FT	270.0								
X7830090	GROOVING FOR RECESSED PAVEMENT MARKING 25"	FT	236.0								

Location #14: Intersection of US 36 & Arthur Road

PAY CODE	PAY ITEM	UNIT	QTY	WHITE	YELLOW	LT/RT ARROW	WRONG WAY ARROW	RAILROAD "R"	RAILROAD "X"	COMB. ARROW	STRAIGHT ARROW
78000100	THERMOPLASTIC PAVEMENT MARKING - LETTERS AND SYMBOLS	SQ FT	46.8			3					
78000200	THERMOPLASTIC PAVEMENT MARKING - LINE 4"	FT	5,260.0	260.0	5,000.0						
78000400	THERMOPLASTIC PAVEMENT MARKING - LINE 6"	FT	180.0	180.0	0.0						
78000600	THERMOPLASTIC PAVEMENT MARKING - LINE 12"	FT	290.0	50.0	240.0						
78000650	THERMOPLASTIC PAVEMENT MARKING - LINE 24"	FT	30.0	30.0	0.0						
78008200	POLYUREA PAVEMENT MARKING TYPE I - LETTERS AND SYMBOLS	SQ FT									
78008210	POLYUREA PAVEMENT MARKING TYPE I - LINE 4"	FT									
78008230	POLYUREA PAVEMENT MARKING TYPE I - LINE 6"	FT									
78008250	POLYUREA PAVEMENT MARKING TYPE I - LINE 12"	FT									
78008270	POLYUREA PAVEMENT MARKING TYPE I - LINE 24"	FT									
X0327980	PAVEMENT MARKING REMOVAL - WATER BLASTING	SQ FT									
X7830060	GROOVING FOR RECESSED PAVEMENT MARKING, LETTERS AND SYMBOLS	SQ FT	46.8								
X7830070	GROOVING FOR RECESSED PAVEMENT MARKING 5"	FT	5,260.0								
X7830074	GROOVING FOR RECESSED PAVEMENT MARKING 7"	FT	180.0								
X7830078	GROOVING FOR RECESSED PAVEMENT MARKING 13"	FT	290.0								
X7830090	GROOVING FOR RECESSED PAVEMENT MARKING 25"	FT	30.0								

MODEL: \\MODELNAME
 FILE: \\NAME.PLOT DATE: 3/21/2018

USER NAME = leroyma	DESIGNED -	REVISED -
	DRAWN -	REVISED -
PLOT SCALE = 40,0000 ' / in.	CHECKED -	REVISED -
PLOT DATE = 3/21/2018	DATE -	REVISED -

**STATE OF ILLINOIS
 DEPARTMENT OF TRANSPORTATION**

SCHEDULE OF QUANTITIES

SCALE: SHEET 5 OF 16 SHEETS STA. TO STA.

F.A. RTE.	SECTION	COUNTY	TOTAL SHEETS	SHEET NO.
VAR.	**	VARIOUS	28	13
**D5 H-T PVMNT MRK RPR 18-53			CONTRACT NO. 46493	
ILLINOIS FED. AID PROJECT				

Douglas County:

Location #15: Intersection US 36 & Ficklin Road plus RR and Turn Lane

PAY CODE	PAY ITEM	UNIT	QTY	WHITE	YELLOW	LT/RT ARROW	WRONG WAY ARROW	RAILROAD "R"	RAILROAD "X"	COMB. ARROW	STRAIGHT ARROW
78000100	THERMOPLASTIC PAVEMENT MARKING - LETTERS AND SYMBOLS	SQ FT	154.8			6		2	1		
78000200	THERMOPLASTIC PAVEMENT MARKING - LINE 4"	FT	1,570.0	170.0	1,400.0						
78000400	THERMOPLASTIC PAVEMENT MARKING - LINE 6"	FT	120.0	120.0							
78000600	THERMOPLASTIC PAVEMENT MARKING - LINE 12"	FT	200.0	50.0	150.0						
78000650	THERMOPLASTIC PAVEMENT MARKING - LINE 24"	FT	80.0	80.0							
78008200	POLYUREA PAVEMENT MARKING TYPE I - LETTERS AND SYMBOLS	SQ FT									
78008210	POLYUREA PAVEMENT MARKING TYPE I - LINE 4"	FT									
78008230	POLYUREA PAVEMENT MARKING TYPE I - LINE 6"	FT									
78008250	POLYUREA PAVEMENT MARKING TYPE I - LINE 12"	FT									
78008270	POLYUREA PAVEMENT MARKING TYPE I - LINE 24"	FT									
X0327980	PAVEMENT MARKING REMOVAL - WATER BLASTING	SQ FT									
X7830060	GROOVING FOR RECESSED PAVEMENT MARKING, LETTERS AND SYMBOLS	SQ FT	154.8								
X7830070	GROOVING FOR RECESSED PAVEMENT MARKING 5"	FT	1,570.0								
X7830074	GROOVING FOR RECESSED PAVEMENT MARKING 7"	FT	120.0								
X7830078	GROOVING FOR RECESSED PAVEMENT MARKING 13"	FT	200.0								
X7830090	GROOVING FOR RECESSED PAVEMENT MARKING 25"	FT	80.0								

Location #16: Tuscola - US 36 from West City Limit to East City Limit plus Intersect with US 45 and I-57 Ramps

PAY CODE	PAY ITEM	UNIT	QTY	WHITE	YELLOW	LT/RT ARROW	WRONG WAY ARROW	RAILROAD "R"	RAILROAD "X"	COMB. ARROW	STRAIGHT ARROW
78000100	THERMOPLASTIC PAVEMENT MARKING - LETTERS AND SYMBOLS	SQ FT	1,265.4			78	2				
78000200	THERMOPLASTIC PAVEMENT MARKING - LINE 4"	FT	15,500.0	2,500.0	13,000.0						
78000400	THERMOPLASTIC PAVEMENT MARKING - LINE 6"	FT	1,670.0	1,670.0							
78000600	THERMOPLASTIC PAVEMENT MARKING - LINE 12"	FT	1,220.0	770.0	450.0						
78000650	THERMOPLASTIC PAVEMENT MARKING - LINE 24"	FT	710.0	710.0							
78008200	POLYUREA PAVEMENT MARKING TYPE I - LETTERS AND SYMBOLS	SQ FT	62.4			4					
78008210	POLYUREA PAVEMENT MARKING TYPE I - LINE 4"	FT	300.0	150.0	150.0						
78008230	POLYUREA PAVEMENT MARKING TYPE I - LINE 6"	FT									
78008250	POLYUREA PAVEMENT MARKING TYPE I - LINE 12"	FT									
78008270	POLYUREA PAVEMENT MARKING TYPE I - LINE 24"	FT	48.0	48.0							
X0327980	PAVEMENT MARKING REMOVAL - WATER BLASTING	SQ FT									
X7830060	GROOVING FOR RECESSED PAVEMENT MARKING, LETTERS AND SYMBOLS	SQ FT	1,327.8								
X7830070	GROOVING FOR RECESSED PAVEMENT MARKING 5"	FT	15,800.0								
X7830074	GROOVING FOR RECESSED PAVEMENT MARKING 7"	FT	1,670.0								
X7830078	GROOVING FOR RECESSED PAVEMENT MARKING 13"	FT	1,220.0								
X7830090	GROOVING FOR RECESSED PAVEMENT MARKING 25"	FT	758.0								

Location #17: Camargo - Intersections of US 36 & IL 130 plus RR

PAY CODE	PAY ITEM	UNIT	QTY	WHITE	YELLOW	LT/RT ARROW	WRONG WAY ARROW	RAILROAD "R"	RAILROAD "X"	COMB. ARROW	STRAIGHT ARROW
78000100	THERMOPLASTIC PAVEMENT MARKING - LETTERS AND SYMBOLS	SQ FT	340.8			14		4	2		
78000200	THERMOPLASTIC PAVEMENT MARKING - LINE 4"	FT	13,350.0	720.0	12,630.0						
78000400	THERMOPLASTIC PAVEMENT MARKING - LINE 6"	FT	400.0	400.0							
78000600	THERMOPLASTIC PAVEMENT MARKING - LINE 12"	FT	750.0	250.0	500.0						
78000650	THERMOPLASTIC PAVEMENT MARKING - LINE 24"	FT	140.0	140.0							
78008200	POLYUREA PAVEMENT MARKING TYPE I - LETTERS AND SYMBOLS	SQ FT									
78008210	POLYUREA PAVEMENT MARKING TYPE I - LINE 4"	FT									
78008230	POLYUREA PAVEMENT MARKING TYPE I - LINE 6"	FT									
78008250	POLYUREA PAVEMENT MARKING TYPE I - LINE 12"	FT									
78008270	POLYUREA PAVEMENT MARKING TYPE I - LINE 24"	FT									
X0327980	PAVEMENT MARKING REMOVAL - WATER BLASTING	SQ FT									
X7830060	GROOVING FOR RECESSED PAVEMENT MARKING, LETTERS AND SYMBOLS	SQ FT	340.8								
X7830070	GROOVING FOR RECESSED PAVEMENT MARKING 5"	FT	13,350.0								
X7830074	GROOVING FOR RECESSED PAVEMENT MARKING 7"	FT	400.0								
X7830078	GROOVING FOR RECESSED PAVEMENT MARKING 13"	FT	750.0								
X7830090	GROOVING FOR RECESSED PAVEMENT MARKING 25"	FT	140.0								

MODEL: \\MODELNAME
 FILE: \\NAME.PLOT
 PROJECT: \\PROJECTNAME
 OFFICE: \\OFFICE
 USER: \\USER

USER NAME = leroyma	DESIGNED -	REVISED -
	DRAWN -	REVISED -
PLOT SCALE = 40.0000 ' / in.	CHECKED -	REVISED -
PLOT DATE = 3/21/2018	DATE -	REVISED -

**STATE OF ILLINOIS
DEPARTMENT OF TRANSPORTATION**

SCHEDULE OF QUANTITIES

SCALE: SHEET 6 OF 16 SHEETS STA. TO STA.

F.A. RTE.	SECTION	COUNTY	TOTAL SHEETS	SHEET NO.
VAR.	**	VARIOUS	28	14
**D5 H-T PVMNT MRK RPR 18-53		CONTRACT NO. 46493		
ILLINOIS FED. AID PROJECT				

Douglas County:

Location #18: Villa Grove - IL 130 @ the 4-way stop & RR

PAY CODE	PAY ITEM	UNIT	QTY	WHITE	YELLOW	LT/RT ARROW	WRONG WAY ARROW	RAILROAD "R"	RAILROAD "X"	COMB. ARROW	STRAIGHT ARROW
78000100	THERMOPLASTIC PAVEMENT MARKING - LETTERS AND SYMBOLS	SQ FT	184.8			4		4	2		
78000200	THERMOPLASTIC PAVEMENT MARKING - LINE 4"	FT	2,550.0	150.0	2,400.0						
78000400	THERMOPLASTIC PAVEMENT MARKING - LINE 6"	FT	600.0	600.0	0.0						
78000600	THERMOPLASTIC PAVEMENT MARKING - LINE 12"	FT	100.0		100.0						
78000650	THERMOPLASTIC PAVEMENT MARKING - LINE 24"	FT	200.0	200.0							
78008200	POLYUREA PAVEMENT MARKING TYPE I - LETTERS AND SYMBOLS	SQ FT									
78008210	POLYUREA PAVEMENT MARKING TYPE I - LINE 4"	FT									
78008230	POLYUREA PAVEMENT MARKING TYPE I - LINE 6"	FT									
78008250	POLYUREA PAVEMENT MARKING TYPE I - LINE 12"	FT									
78008270	POLYUREA PAVEMENT MARKING TYPE I - LINE 24"	FT									
X0327980	PAVEMENT MARKING REMOVAL - WATER BLASTING	SQ FT									
X7830060	GROOVING FOR RECESSED PAVEMENT MARKING, LETTERS AND SYMBOLS	SQ FT	184.8								
X7830070	GROOVING FOR RECESSED PAVEMENT MARKING 5"	FT	2,550.0								
X7830074	GROOVING FOR RECESSED PAVEMENT MARKING 7"	FT	600.0								
X7830078	GROOVING FOR RECESSED PAVEMENT MARKING 13"	FT	100.0								
X7830090	GROOVING FOR RECESSED PAVEMENT MARKING 25"	FT	200.0								

Location #19: US 36 one mile West of Newman

PAY CODE	PAY ITEM	UNIT	QTY	WHITE	YELLOW	LT/RT ARROW	WRONG WAY ARROW	RAILROAD "R"	RAILROAD "X"	COMB. ARROW	STRAIGHT ARROW
78000100	THERMOPLASTIC PAVEMENT MARKING - LETTERS AND SYMBOLS	SQ FT	124.8			8					
78000200	THERMOPLASTIC PAVEMENT MARKING - LINE 4"	FT	5,100.0	600.0	4,500.0						
78000400	THERMOPLASTIC PAVEMENT MARKING - LINE 6"	FT			0.0						
78000600	THERMOPLASTIC PAVEMENT MARKING - LINE 12"	FT	280.0		280.0						
78000650	THERMOPLASTIC PAVEMENT MARKING - LINE 24"	FT									
78008200	POLYUREA PAVEMENT MARKING TYPE I - LETTERS AND SYMBOLS	SQ FT									
78008210	POLYUREA PAVEMENT MARKING TYPE I - LINE 4"	FT									
78008230	POLYUREA PAVEMENT MARKING TYPE I - LINE 6"	FT									
78008250	POLYUREA PAVEMENT MARKING TYPE I - LINE 12"	FT									
78008270	POLYUREA PAVEMENT MARKING TYPE I - LINE 24"	FT									
X0327980	PAVEMENT MARKING REMOVAL - WATER BLASTING	SQ FT									
X7830060	GROOVING FOR RECESSED PAVEMENT MARKING, LETTERS AND SYMBOLS	SQ FT	124.8								
X7830070	GROOVING FOR RECESSED PAVEMENT MARKING 5"	FT	5,100.0								
X7830074	GROOVING FOR RECESSED PAVEMENT MARKING 7"	FT									
X7830078	GROOVING FOR RECESSED PAVEMENT MARKING 13"	FT	280.0								
X7830090	GROOVING FOR RECESSED PAVEMENT MARKING 25"	FT									

Douglas County Totals:

PAY CODE	PAY ITEM	UNIT	QTY	WHITE	YELLOW	LT/RT ARROW	WRONG WAY ARROW	RAILROAD "R"	RAILROAD "X"	COMB. ARROW	STRAIGHT ARROW
78000100	THERMOPLASTIC PAVEMENT MARKING - LETTERS AND SYMBOLS	SQ FT	3,365.0			182	4	14	7		
78000200	THERMOPLASTIC PAVEMENT MARKING - LINE 4"	FT	49,950.0	5240.0	44710.0						
78000400	THERMOPLASTIC PAVEMENT MARKING - LINE 6"	FT	3,540.0	3540.0							
78000600	THERMOPLASTIC PAVEMENT MARKING - LINE 12"	FT	3,210.0	1320.0	1890.0						
78000650	THERMOPLASTIC PAVEMENT MARKING - LINE 24"	FT	1,446.0	1446.0							
78008200	POLYUREA PAVEMENT MARKING TYPE I - LETTERS AND SYMBOLS	SQ FT	63.0			4					
78008210	POLYUREA PAVEMENT MARKING TYPE I - LINE 4"	FT	300.0	150.0	150.0						
78008230	POLYUREA PAVEMENT MARKING TYPE I - LINE 6"	FT									
78008250	POLYUREA PAVEMENT MARKING TYPE I - LINE 12"	FT									
78008270	POLYUREA PAVEMENT MARKING TYPE I - LINE 24"	FT	48.0	48.0							
X0327980	PAVEMENT MARKING REMOVAL - WATER BLASTING	SQ FT									
X7830060	GROOVING FOR RECESSED PAVEMENT MARKING, LETTERS AND SYMBOLS	SQ FT	3,428.0								
X7830070	GROOVING FOR RECESSED PAVEMENT MARKING 5"	FT	50,250.0								
X7830074	GROOVING FOR RECESSED PAVEMENT MARKING 7"	FT	3,540.0								
X7830078	GROOVING FOR RECESSED PAVEMENT MARKING 13"	FT	3,210.0								
X7830090	GROOVING FOR RECESSED PAVEMENT MARKING 25"	FT	1,494.0								

MODEL: I:\MODEL\NAME: FILE: NAME: PROJECT: I:\PROJECTS\05161031\CADD\DATA\Defm\05161031-zh-schedule.dgn

USER NAME = leroyma	DESIGNED -	REVISED -
	DRAWN -	REVISED -
PLOT SCALE = 40.0000 ' / in.	CHECKED -	REVISED -
PLOT DATE = 3/21/2018	DATE -	REVISED -

**STATE OF ILLINOIS
DEPARTMENT OF TRANSPORTATION**

SCHEDULE OF QUANTITIES

SCALE: SHEET 7 OF 16 SHEETS STA. TO STA.

F.A. RTE.	SECTION	COUNTY	TOTAL SHEETS	SHEET NO.
VAR.	**	VARIOUS	28	15
**D5 H-T PVMNT MRK RPR 18-53		CONTRACT NO. 46493		
ILLINOIS FED. AID PROJECT				

Edgar County:

Location #20: Kansas - IL 16/IL 49

PAY CODE	PAY ITEM	UNIT	QTY	WHITE	YELLOW	LT/RT ARROW	WRONG WAY ARROW	RAILROAD "R"	RAILROAD "X"	COMB. ARROW	STRAIGHT ARROW
78000100	THERMOPLASTIC PAVEMENT MARKING - LETTERS AND SYMBOLS	SQ FT									
78000200	THERMOPLASTIC PAVEMENT MARKING - LINE 4"	FT	5,000.0		5,000.0						
78000400	THERMOPLASTIC PAVEMENT MARKING - LINE 6"	FT	180.0	180.0							
78000600	THERMOPLASTIC PAVEMENT MARKING - LINE 12"	FT	770.0	70.0	700.0						
78000650	THERMOPLASTIC PAVEMENT MARKING - LINE 24"	FT	64.0	64.0							
78008200	POLYUREA PAVEMENT MARKING TYPE I - LETTERS AND SYMBOLS	SQ FT									
78008210	POLYUREA PAVEMENT MARKING TYPE I - LINE 4"	FT									
78008230	POLYUREA PAVEMENT MARKING TYPE I - LINE 6"	FT									
78008250	POLYUREA PAVEMENT MARKING TYPE I - LINE 12"	FT									
78008270	POLYUREA PAVEMENT MARKING TYPE I - LINE 24"	FT									
X0327980	PAVEMENT MARKING REMOVAL - WATER BLASTING	SQ FT									
X7830060	GROOVING FOR RECESSED PAVEMENT MARKING, LETTERS AND SYMBOLS	SQ FT									
X7830070	GROOVING FOR RECESSED PAVEMENT MARKING 5"	FT	5,000.0								
X7830074	GROOVING FOR RECESSED PAVEMENT MARKING 7"	FT	180.0								
X7830078	GROOVING FOR RECESSED PAVEMENT MARKING 13"	FT	770.0								
X7830090	GROOVING FOR RECESSED PAVEMENT MARKING 25"	FT	64.0								

Location #21: Intersection of IL 49 & IL 133

PAY CODE	PAY ITEM	UNIT	QTY	WHITE	YELLOW	LT/RT ARROW	WRONG WAY ARROW	RAILROAD "R"	RAILROAD "X"	COMB. ARROW	STRAIGHT ARROW
78000100	THERMOPLASTIC PAVEMENT MARKING - LETTERS AND SYMBOLS	SQ FT	187.2			12					
78000200	THERMOPLASTIC PAVEMENT MARKING - LINE 4"	FT	11,200.0	800.0	10,400.0						
78000400	THERMOPLASTIC PAVEMENT MARKING - LINE 6"	FT	800.0	800.0							
78000600	THERMOPLASTIC PAVEMENT MARKING - LINE 12"	FT	2,100.0	1,650.0	450.0						
78000650	THERMOPLASTIC PAVEMENT MARKING - LINE 24"	FT	168.0	168.0							
78008200	POLYUREA PAVEMENT MARKING TYPE I - LETTERS AND SYMBOLS	SQ FT									
78008210	POLYUREA PAVEMENT MARKING TYPE I - LINE 4"	FT									
78008230	POLYUREA PAVEMENT MARKING TYPE I - LINE 6"	FT									
78008250	POLYUREA PAVEMENT MARKING TYPE I - LINE 12"	FT									
78008270	POLYUREA PAVEMENT MARKING TYPE I - LINE 24"	FT									
X0327980	PAVEMENT MARKING REMOVAL - WATER BLASTING	SQ FT									
X7830060	GROOVING FOR RECESSED PAVEMENT MARKING, LETTERS AND SYMBOLS	SQ FT	187.2								
X7830070	GROOVING FOR RECESSED PAVEMENT MARKING 5"	FT	11,200.0								
X7830074	GROOVING FOR RECESSED PAVEMENT MARKING 7"	FT	800.0								
X7830078	GROOVING FOR RECESSED PAVEMENT MARKING 13"	FT	2,100.0								
X7830090	GROOVING FOR RECESSED PAVEMENT MARKING 25"	FT	168.0								

Location #22: Brocton - RR @ IL 49

PAY CODE	PAY ITEM	UNIT	QTY	WHITE	YELLOW	LT/RT ARROW	WRONG WAY ARROW	RAILROAD "R"	RAILROAD "X"	COMB. ARROW	STRAIGHT ARROW
78000100	THERMOPLASTIC PAVEMENT MARKING - LETTERS AND SYMBOLS	SQ FT	122.4					4	2		
78000200	THERMOPLASTIC PAVEMENT MARKING - LINE 4"	FT									
78000400	THERMOPLASTIC PAVEMENT MARKING - LINE 6"	FT									
78000600	THERMOPLASTIC PAVEMENT MARKING - LINE 12"	FT									
78000650	THERMOPLASTIC PAVEMENT MARKING - LINE 24"	FT	72.0	72.0							
78008200	POLYUREA PAVEMENT MARKING TYPE I - LETTERS AND SYMBOLS	SQ FT									
78008210	POLYUREA PAVEMENT MARKING TYPE I - LINE 4"	FT									
78008230	POLYUREA PAVEMENT MARKING TYPE I - LINE 6"	FT									
78008250	POLYUREA PAVEMENT MARKING TYPE I - LINE 12"	FT									
78008270	POLYUREA PAVEMENT MARKING TYPE I - LINE 24"	FT									
X0327980	PAVEMENT MARKING REMOVAL - WATER BLASTING	SQ FT									
X7830060	GROOVING FOR RECESSED PAVEMENT MARKING, LETTERS AND SYMBOLS	SQ FT	122.4								
X7830070	GROOVING FOR RECESSED PAVEMENT MARKING 5"	FT									
X7830074	GROOVING FOR RECESSED PAVEMENT MARKING 7"	FT									
X7830078	GROOVING FOR RECESSED PAVEMENT MARKING 13"	FT									
X7830090	GROOVING FOR RECESSED PAVEMENT MARKING 25"	FT	72.0								

MODEL: \\MODELNAME
 FILE NAME: \\FILENAME
 PROJECT: \\PROJECT
 OFFICE: \\OFFICE
 DESIGNED BY: \\DESIGNEDBY
 CHECKED BY: \\CHECKEDBY
 DATE: \\DATE

USER NAME = leroyma	DESIGNED -	REVISED -
	DRAWN -	REVISED -
PLOT SCALE = 40.0000 ' / in.	CHECKED -	REVISED -
PLOT DATE = 3/21/2018	DATE -	REVISED -

STATE OF ILLINOIS
DEPARTMENT OF TRANSPORTATION

SCHEDULE OF QUANTITIES

SCALE: SHEET 8 OF 16 SHEETS STA. TO STA.

F.A. RTE.	SECTION	COUNTY	TOTAL SHEETS	SHEET NO.
VAR.	**	VARIOUS	28	16
**D5 H-T PVMNT MRK RPR 18-53		CONTRACT NO. 46493		
ILLINOIS FED. AID PROJECT				

Edgar County:

Location #23: Intersection of US 36 & IL 49 plus RR

PAY CODE	PAY ITEM	UNIT	QTY	WHITE	YELLOW	LT/RT ARROW	WRONG WAY ARROW	RAILROAD "R"	RAILROAD "X"	COMB. ARROW	STRAIGHT ARROW
78000100	THERMOPLASTIC PAVEMENT MARKING - LETTERS AND SYMBOLS	SQ FT	340.8			14		4	2		
78000200	THERMOPLASTIC PAVEMENT MARKING - LINE 4"	FT	7,510.0	660.0	6,850.0						
78000400	THERMOPLASTIC PAVEMENT MARKING - LINE 6"	FT	650.0	650.0							
78000600	THERMOPLASTIC PAVEMENT MARKING - LINE 12"	FT	1,030.0	780.0	250.0						
78000650	THERMOPLASTIC PAVEMENT MARKING - LINE 24"	FT	240.0	240.0							
78008200	POLYUREA PAVEMENT MARKING TYPE I - LETTERS AND SYMBOLS	SQ FT									
78008210	POLYUREA PAVEMENT MARKING TYPE I - LINE 4"	FT									
78008230	POLYUREA PAVEMENT MARKING TYPE I - LINE 6"	FT									
78008250	POLYUREA PAVEMENT MARKING TYPE I - LINE 12"	FT									
78008270	POLYUREA PAVEMENT MARKING TYPE I - LINE 24"	FT									
X0327980	PAVEMENT MARKING REMOVAL - WATER BLASTING	SQ FT									
X7830060	GROOVING FOR RECESSED PAVEMENT MARKING, LETTERS AND SYMBOLS	SQ FT	340.8								
X7830070	GROOVING FOR RECESSED PAVEMENT MARKING 5"	FT	7,510.0								
X7830074	GROOVING FOR RECESSED PAVEMENT MARKING 7"	FT	650.0								
X7830078	GROOVING FOR RECESSED PAVEMENT MARKING 13"	FT	1,030.0								
X7830090	GROOVING FOR RECESSED PAVEMENT MARKING 25"	FT	240.0								

Location #24: Metcalf - RR @ US 36

PAY CODE	PAY ITEM	UNIT	QTY	WHITE	YELLOW	LT/RT ARROW	WRONG WAY ARROW	RAILROAD "R"	RAILROAD "X"	COMB. ARROW	STRAIGHT ARROW
78000100	THERMOPLASTIC PAVEMENT MARKING - LETTERS AND SYMBOLS	SQ FT	122.4					4	2		
78000200	THERMOPLASTIC PAVEMENT MARKING - LINE 4"	FT									
78000400	THERMOPLASTIC PAVEMENT MARKING - LINE 6"	FT									
78000600	THERMOPLASTIC PAVEMENT MARKING - LINE 12"	FT									
78000650	THERMOPLASTIC PAVEMENT MARKING - LINE 24"	FT	72.0	72.0							
78008200	POLYUREA PAVEMENT MARKING TYPE I - LETTERS AND SYMBOLS	SQ FT									
78008210	POLYUREA PAVEMENT MARKING TYPE I - LINE 4"	FT									
78008230	POLYUREA PAVEMENT MARKING TYPE I - LINE 6"	FT									
78008250	POLYUREA PAVEMENT MARKING TYPE I - LINE 12"	FT									
78008270	POLYUREA PAVEMENT MARKING TYPE I - LINE 24"	FT									
X0327980	PAVEMENT MARKING REMOVAL - WATER BLASTING	SQ FT									
X7830060	GROOVING FOR RECESSED PAVEMENT MARKING, LETTERS AND SYMBOLS	SQ FT	122.4								
X7830070	GROOVING FOR RECESSED PAVEMENT MARKING 5"	FT									
X7830074	GROOVING FOR RECESSED PAVEMENT MARKING 7"	FT									
X7830078	GROOVING FOR RECESSED PAVEMENT MARKING 13"	FT									
X7830090	GROOVING FOR RECESSED PAVEMENT MARKING 25"	FT	72.0								

Location #25: Chrisman - Intersection of US 36 & IL 1 plus RR

PAY CODE	PAY ITEM	UNIT	QTY	WHITE	YELLOW	LT/RT ARROW	WRONG WAY ARROW	RAILROAD "R"	RAILROAD "X"	COMB. ARROW	STRAIGHT ARROW
78000100	THERMOPLASTIC PAVEMENT MARKING - LETTERS AND SYMBOLS	SQ FT	372.0			16		4	2		
78000200	THERMOPLASTIC PAVEMENT MARKING - LINE 4"	FT	11,150.0	950.0	10,200.0						
78000400	THERMOPLASTIC PAVEMENT MARKING - LINE 6"	FT	600.0	600.0							
78000600	THERMOPLASTIC PAVEMENT MARKING - LINE 12"	FT	2,350.0	2,000.0	350.0						
78000650	THERMOPLASTIC PAVEMENT MARKING - LINE 24"	FT	260.0	260.0							
78008200	POLYUREA PAVEMENT MARKING TYPE I - LETTERS AND SYMBOLS	SQ FT									
78008210	POLYUREA PAVEMENT MARKING TYPE I - LINE 4"	FT									
78008230	POLYUREA PAVEMENT MARKING TYPE I - LINE 6"	FT									
78008250	POLYUREA PAVEMENT MARKING TYPE I - LINE 12"	FT									
78008270	POLYUREA PAVEMENT MARKING TYPE I - LINE 24"	FT									
X0327980	PAVEMENT MARKING REMOVAL - WATER BLASTING	SQ FT									
X7830060	GROOVING FOR RECESSED PAVEMENT MARKING, LETTERS AND SYMBOLS	SQ FT	372.0								
X7830070	GROOVING FOR RECESSED PAVEMENT MARKING 5"	FT	11,150.0								
X7830074	GROOVING FOR RECESSED PAVEMENT MARKING 7"	FT	600.0								
X7830078	GROOVING FOR RECESSED PAVEMENT MARKING 13"	FT	2,350.0								
X7830090	GROOVING FOR RECESSED PAVEMENT MARKING 25"	FT	260.0								

MODEL: \\MODELNAME
FILE: \\NAME.Plot\\PROJECTS\\051616931\\CADD\\Data\\Defm\\051616931-hr-schedule.dgn

USER NAME = leroyma	DESIGNED -	REVISED -
	DRAWN -	REVISED -
PLOT SCALE = 40.0000 ' / in.	CHECKED -	REVISED -
PLOT DATE = 3/21/2018	DATE -	REVISED -

**STATE OF ILLINOIS
DEPARTMENT OF TRANSPORTATION**

SCHEDULE OF QUANTITIES

SCALE: SHEET 9 OF 16 SHEETS STA. TO STA.

F.A. RTE.	SECTION	COUNTY	TOTAL SHEETS	SHEET NO.
VAR.	**	VARIOUS	28	17
**D5 H-T PVMNT MRK RPR 18-53		CONTRACT NO. 46493		
ILLINOIS FED. AID PROJECT				

Edgar County:

Location #26: Paris - IL 1, IL 16, IL 133, & US 150 through out town

PAY CODE	PAY ITEM	UNIT	QTY	WHITE	YELLOW	LT/RT ARROW	WRONG WAY ARROW	RAILROAD "R"	RAILROAD "X"	COMB. ARROW	STRAIGHT ARROW
78000100	THERMOPLASTIC PAVEMENT MARKING - LETTERS AND SYMBOLS	SQ FT	3,653.6			184		12	6	16	16
78000200	THERMOPLASTIC PAVEMENT MARKING - LINE 4"	FT	23,000.0	4,200.0	18,800.0						
78000400	THERMOPLASTIC PAVEMENT MARKING - LINE 6"	FT	600.0	600.0							
78000600	THERMOPLASTIC PAVEMENT MARKING - LINE 12"	FT	770.0	200.0	570.0						
78000650	THERMOPLASTIC PAVEMENT MARKING - LINE 24"	FT	1,300.0	1,300.0							
78008200	POLYUREA PAVEMENT MARKING TYPE I - LETTERS AND SYMBOLS	SQ FT									
78008210	POLYUREA PAVEMENT MARKING TYPE I - LINE 4"	FT	800.0	800.0							
78008230	POLYUREA PAVEMENT MARKING TYPE I - LINE 6"	FT	100.0	100.0							
78008250	POLYUREA PAVEMENT MARKING TYPE I - LINE 12"	FT	30.0	30.0							
78008270	POLYUREA PAVEMENT MARKING TYPE I - LINE 24"	FT	20.0	20.0							
X0327980	PAVEMENT MARKING REMOVAL - WATER BLASTING	SQ FT	65.0								
X7830060	GROOVING FOR RECESSED PAVEMENT MARKING, LETTERS AND SYMBOLS	SQ FT	3,653.6								
X7830070	GROOVING FOR RECESSED PAVEMENT MARKING 5"	FT	23,800.0								
X7830074	GROOVING FOR RECESSED PAVEMENT MARKING 7"	FT	700.0								
X7830078	GROOVING FOR RECESSED PAVEMENT MARKING 13"	FT	800.0								
X7830090	GROOVING FOR RECESSED PAVEMENT MARKING 25"	FT	1,320.0								

Location #27: SB No Passing Zone on US 150/IL 1 half a mile South of Edgar/Vermilion County Line

PAY CODE	PAY ITEM	UNIT	QTY	WHITE	YELLOW	LT/RT ARROW	WRONG WAY ARROW	RAILROAD "R"	RAILROAD "X"	COMB. ARROW	STRAIGHT ARROW
78000100	THERMOPLASTIC PAVEMENT MARKING - LETTERS AND SYMBOLS	SQ FT									
78000200	THERMOPLASTIC PAVEMENT MARKING - LINE 4"	FT									
78000400	THERMOPLASTIC PAVEMENT MARKING - LINE 6"	FT									
78000600	THERMOPLASTIC PAVEMENT MARKING - LINE 12"	FT									
78000650	THERMOPLASTIC PAVEMENT MARKING - LINE 24"	FT									
78008200	POLYUREA PAVEMENT MARKING TYPE I - LETTERS AND SYMBOLS	SQ FT									
78008210	POLYUREA PAVEMENT MARKING TYPE I - LINE 4"	FT									
78008230	POLYUREA PAVEMENT MARKING TYPE I - LINE 6"	FT									
78008250	POLYUREA PAVEMENT MARKING TYPE I - LINE 12"	FT									
78008270	POLYUREA PAVEMENT MARKING TYPE I - LINE 24"	FT									
X0327980	PAVEMENT MARKING REMOVAL - WATER BLASTING	SQ FT	200.0								
X7830060	GROOVING FOR RECESSED PAVEMENT MARKING, LETTERS AND SYMBOLS	SQ FT									
X7830070	GROOVING FOR RECESSED PAVEMENT MARKING 5"	FT									
X7830074	GROOVING FOR RECESSED PAVEMENT MARKING 7"	FT									
X7830078	GROOVING FOR RECESSED PAVEMENT MARKING 13"	FT									
X7830090	GROOVING FOR RECESSED PAVEMENT MARKING 25"	FT									

Edgar County Totals:

PAY CODE	PAY ITEM	UNIT	QTY	WHITE	YELLOW	LT/RT ARROW	WRONG WAY ARROW	RAILROAD "R"	RAILROAD "X"	COMB. ARROW	STRAIGHT ARROW
78000100	THERMOPLASTIC PAVEMENT MARKING - LETTERS AND SYMBOLS	SQ FT	4,983.0			226		28	14	16	16
78000200	THERMOPLASTIC PAVEMENT MARKING - LINE 4"	FT	57,860.0	6610.0	51250.0						
78000400	THERMOPLASTIC PAVEMENT MARKING - LINE 6"	FT	2,830.0	2830.0							
78000600	THERMOPLASTIC PAVEMENT MARKING - LINE 12"	FT	7,020.0	4700.0	2320.0						
78000650	THERMOPLASTIC PAVEMENT MARKING - LINE 24"	FT	2,176.0	2176.0							
78008200	POLYUREA PAVEMENT MARKING TYPE I - LETTERS AND SYMBOLS	SQ FT									
78008210	POLYUREA PAVEMENT MARKING TYPE I - LINE 4"	FT	800.0	800.0							
78008230	POLYUREA PAVEMENT MARKING TYPE I - LINE 6"	FT	100.0	100.0							
78008250	POLYUREA PAVEMENT MARKING TYPE I - LINE 12"	FT	30.0	30.0							
78008270	POLYUREA PAVEMENT MARKING TYPE I - LINE 24"	FT	20.0	20.0							
X0327980	PAVEMENT MARKING REMOVAL - WATER BLASTING	SQ FT	265.0								
X7830060	GROOVING FOR RECESSED PAVEMENT MARKING, LETTERS AND SYMBOLS	SQ FT	4,983.0								
X7830070	GROOVING FOR RECESSED PAVEMENT MARKING 5"	FT	58,660.0								
X7830074	GROOVING FOR RECESSED PAVEMENT MARKING 7"	FT	2,930.0								
X7830078	GROOVING FOR RECESSED PAVEMENT MARKING 13"	FT	7,050.0								
X7830090	GROOVING FOR RECESSED PAVEMENT MARKING 25"	FT	2,196.0								

MODEL: \\MODELNAME
 FILE NAME: \\FILENAME
 PROJECT: \\PROJECTNAME
 OFFICE: \\OFFICE
 DATE: \\DATE
 TIME: \\TIME
 USER: \\USER

USER NAME = leroyma	DESIGNED -	REVISED -
	DRAWN -	REVISED -
PLOT SCALE = 40,0000 ' / in.	CHECKED -	REVISED -
PLOT DATE = 3/21/2018	DATE -	REVISED -

**STATE OF ILLINOIS
DEPARTMENT OF TRANSPORTATION**

SCHEDULE OF QUANTITIES

SCALE: SHEET 10 OF 16 SHEETS STA. TO STA.

F.A. RTE.	SECTION	COUNTY	TOTAL SHEETS	SHEET NO.
VAR.	**	VARIOUS	28	18
**D5 H-T PVMNT MRK RPR 18-53		CONTRACT NO. 46493		
ILLINOIS FED. AID PROJECT				

Vermilion County:

Location #28: I-74 Exit 200 - IL 49 and Intersection of US 150 & IL49

PAY CODE	PAY ITEM	UNIT	QTY	WHITE	YELLOW	LT/RT ARROW	WRONG WAY ARROW	RAILROAD "R"	RAILROAD "X"	COMB. ARROW	STRAIGHT ARROW
78000100	THERMOPLASTIC PAVEMENT MARKING - LETTERS AND SYMBOLS	SQ FT	111.0			4	2				
78000200	THERMOPLASTIC PAVEMENT MARKING - LINE 4"	FT									
78000400	THERMOPLASTIC PAVEMENT MARKING - LINE 6"	FT	400.0	400.0							
78000600	THERMOPLASTIC PAVEMENT MARKING - LINE 12"	FT	320.0	320.0							
78000650	THERMOPLASTIC PAVEMENT MARKING - LINE 24"	FT	102.0	102.0							
78008200	POLYUREA PAVEMENT MARKING TYPE I - LETTERS AND SYMBOLS	SQ FT									
78008210	POLYUREA PAVEMENT MARKING TYPE I - LINE 4"	FT									
78008230	POLYUREA PAVEMENT MARKING TYPE I - LINE 6"	FT									
78008250	POLYUREA PAVEMENT MARKING TYPE I - LINE 12"	FT									
78008270	POLYUREA PAVEMENT MARKING TYPE I - LINE 24"	FT									
X0327980	PAVEMENT MARKING REMOVAL - WATER BLASTING	SQ FT									
X7830060	GROOVING FOR RECESSED PAVEMENT MARKING, LETTERS AND SYMBOLS	SQ FT	111.0								
X7830070	GROOVING FOR RECESSED PAVEMENT MARKING 5"	FT									
X7830074	GROOVING FOR RECESSED PAVEMENT MARKING 7"	FT	400.0								
X7830078	GROOVING FOR RECESSED PAVEMENT MARKING 13"	FT	320.0								
X7830090	GROOVING FOR RECESSED PAVEMENT MARKING 25"	FT	102.0								

Location #29: North and South Intersections of US 136 and IL 49

PAY CODE	PAY ITEM	UNIT	QTY	WHITE	YELLOW	LT/RT ARROW	WRONG WAY ARROW	RAILROAD "R"	RAILROAD "X"	COMB. ARROW	STRAIGHT ARROW
78000100	THERMOPLASTIC PAVEMENT MARKING - LETTERS AND SYMBOLS	SQ FT	202.8			13					
78000200	THERMOPLASTIC PAVEMENT MARKING - LINE 4"	FT	680.0	680.0							
78000400	THERMOPLASTIC PAVEMENT MARKING - LINE 6"	FT	16,980.0	240.0	16,740.0						
78000600	THERMOPLASTIC PAVEMENT MARKING - LINE 12"	FT	1,520.0	140.0	1,380.0						
78000650	THERMOPLASTIC PAVEMENT MARKING - LINE 24"	FT	64.0	64.0							
78008200	POLYUREA PAVEMENT MARKING TYPE I - LETTERS AND SYMBOLS	SQ FT									
78008210	POLYUREA PAVEMENT MARKING TYPE I - LINE 4"	FT									
78008230	POLYUREA PAVEMENT MARKING TYPE I - LINE 6"	FT									
78008250	POLYUREA PAVEMENT MARKING TYPE I - LINE 12"	FT									
78008270	POLYUREA PAVEMENT MARKING TYPE I - LINE 24"	FT									
X0327980	PAVEMENT MARKING REMOVAL - WATER BLASTING	SQ FT									
X7830060	GROOVING FOR RECESSED PAVEMENT MARKING, LETTERS AND SYMBOLS	SQ FT	202.8								
X7830070	GROOVING FOR RECESSED PAVEMENT MARKING 5"	FT	680.0								
X7830074	GROOVING FOR RECESSED PAVEMENT MARKING 7"	FT	16,980.0								
X7830078	GROOVING FOR RECESSED PAVEMENT MARKING 13"	FT	1,520.0								
X7830090	GROOVING FOR RECESSED PAVEMENT MARKING 25"	FT	64.0								

Location #30: Rankin - Intersection IL 9 & IL 49

PAY CODE	PAY ITEM	UNIT	QTY	WHITE	YELLOW	LT/RT ARROW	WRONG WAY ARROW	RAILROAD "R"	RAILROAD "X"	COMB. ARROW	STRAIGHT ARROW
78000100	THERMOPLASTIC PAVEMENT MARKING - LETTERS AND SYMBOLS	SQ FT									
78000200	THERMOPLASTIC PAVEMENT MARKING - LINE 4"	FT									
78000400	THERMOPLASTIC PAVEMENT MARKING - LINE 6"	FT	520.0	520.0	0.0						
78000600	THERMOPLASTIC PAVEMENT MARKING - LINE 12"	FT	300.0	300.0	0.0						
78000650	THERMOPLASTIC PAVEMENT MARKING - LINE 24"	FT	128.0	128.0	0.0						
78008200	POLYUREA PAVEMENT MARKING TYPE I - LETTERS AND SYMBOLS	SQ FT									
78008210	POLYUREA PAVEMENT MARKING TYPE I - LINE 4"	FT									
78008230	POLYUREA PAVEMENT MARKING TYPE I - LINE 6"	FT									
78008250	POLYUREA PAVEMENT MARKING TYPE I - LINE 12"	FT									
78008270	POLYUREA PAVEMENT MARKING TYPE I - LINE 24"	FT									
X0327980	PAVEMENT MARKING REMOVAL - WATER BLASTING	SQ FT									
X7830060	GROOVING FOR RECESSED PAVEMENT MARKING, LETTERS AND SYMBOLS	SQ FT									
X7830070	GROOVING FOR RECESSED PAVEMENT MARKING 5"	FT									
X7830074	GROOVING FOR RECESSED PAVEMENT MARKING 7"	FT	520.0								
X7830078	GROOVING FOR RECESSED PAVEMENT MARKING 13"	FT	300.0								
X7830090	GROOVING FOR RECESSED PAVEMENT MARKING 25"	FT	128.0								

MODEL: I:\MODEL\NAME: FILE: NAME: P:\PROJECTS\105\16\93\1\COADDATA\Defm\1051693-zhr-schedule.dgn

USER NAME = leroyma	DESIGNED -	REVISED -
	DRAWN -	REVISED -
PLOT SCALE = 40.0000 ' / in.	CHECKED -	REVISED -
PLOT DATE = 3/21/2018	DATE -	REVISED -

**STATE OF ILLINOIS
DEPARTMENT OF TRANSPORTATION**

SCHEDULE OF QUANTITIES

SCALE: SHEET 11 OF 16 SHEETS STA. TO STA.

F.A. RTE.	SECTION	COUNTY	TOTAL SHEETS	SHEET NO.
	**	VARIOUS	28	19
**D5 H-T PVMNT MRK RPR 18-53				46493
ILLINOIS FED. AID PROJECT				

Vermilion County:

Location #31: Hoopston - IL 1 & IL 9 plus RR

PAY CODE	PAY ITEM	UNIT	QTY	WHITE	YELLOW	LT/RT ARROW	WRONG WAY ARROW	RAILROAD "R"	RAILROAD "X"	COMB. ARROW	STRAIGHT ARROW
78000100	THERMOPLASTIC PAVEMENT MARKING - LETTERS AND SYMBOLS	SQ FT	1,370.4			80		4	2		
78000200	THERMOPLASTIC PAVEMENT MARKING - LINE 4"	FT	9,540.0	1,500.0	8,040.0						
78000400	THERMOPLASTIC PAVEMENT MARKING - LINE 6"	FT	600.0	600.0							
78000600	THERMOPLASTIC PAVEMENT MARKING - LINE 12"	FT	1,040.0	240.0	800.0						
78000650	THERMOPLASTIC PAVEMENT MARKING - LINE 24"	FT	254.0	254.0							
78008200	POLYUREA PAVEMENT MARKING TYPE I - LETTERS AND SYMBOLS	SQ FT									
78008210	POLYUREA PAVEMENT MARKING TYPE I - LINE 4"	FT									
78008230	POLYUREA PAVEMENT MARKING TYPE I - LINE 6"	FT									
78008250	POLYUREA PAVEMENT MARKING TYPE I - LINE 12"	FT									
78008270	POLYUREA PAVEMENT MARKING TYPE I - LINE 24"	FT									
X0327980	PAVEMENT MARKING REMOVAL - WATER BLASTING	SQ FT									
X7830060	GROOVING FOR RECESSED PAVEMENT MARKING, LETTERS AND SYMBOLS	SQ FT	1,370.4								
X7830070	GROOVING FOR RECESSED PAVEMENT MARKING 5"	FT	9,540.0								
X7830074	GROOVING FOR RECESSED PAVEMENT MARKING 7"	FT	600.0								
X7830078	GROOVING FOR RECESSED PAVEMENT MARKING 13"	FT	1,040.0								
X7830090	GROOVING FOR RECESSED PAVEMENT MARKING 25"	FT	254.0								

Location #32: Cheneyville - IL 9 and the RR's

PAY CODE	PAY ITEM	UNIT	QTY	WHITE	YELLOW	LT/RT ARROW	WRONG WAY ARROW	RAILROAD "R"	RAILROAD "X"	COMB. ARROW	STRAIGHT ARROW
78000100	THERMOPLASTIC PAVEMENT MARKING - LETTERS AND SYMBOLS	SQ FT	169.2			3		4	2		
78000200	THERMOPLASTIC PAVEMENT MARKING - LINE 4"	FT	4,620.0	120.0	4,500.0						
78000400	THERMOPLASTIC PAVEMENT MARKING - LINE 6"	FT	100.0	100.0							
78000600	THERMOPLASTIC PAVEMENT MARKING - LINE 12"	FT	380.0	60.0	320.0						
78000650	THERMOPLASTIC PAVEMENT MARKING - LINE 24"	FT	105.0	105.0							
78008200	POLYUREA PAVEMENT MARKING TYPE I - LETTERS AND SYMBOLS	SQ FT	122.4					4	2		
78008210	POLYUREA PAVEMENT MARKING TYPE I - LINE 4"	FT									
78008230	POLYUREA PAVEMENT MARKING TYPE I - LINE 6"	FT									
78008250	POLYUREA PAVEMENT MARKING TYPE I - LINE 12"	FT									
78008270	POLYUREA PAVEMENT MARKING TYPE I - LINE 24"	FT	72.0	72.0							
X0327980	PAVEMENT MARKING REMOVAL - WATER BLASTING	SQ FT									
X7830060	GROOVING FOR RECESSED PAVEMENT MARKING, LETTERS AND SYMBOLS	SQ FT	291.6								
X7830070	GROOVING FOR RECESSED PAVEMENT MARKING 5"	FT	4,620.0								
X7830074	GROOVING FOR RECESSED PAVEMENT MARKING 7"	FT	100.0								
X7830078	GROOVING FOR RECESSED PAVEMENT MARKING 13"	FT	380.0								
X7830090	GROOVING FOR RECESSED PAVEMENT MARKING 25"	FT	177.0								

Location #33: Rossville - Signals on IL 1

PAY CODE	PAY ITEM	UNIT	QTY	WHITE	YELLOW	LT/RT ARROW	WRONG WAY ARROW	RAILROAD "R"	RAILROAD "X"	COMB. ARROW	STRAIGHT ARROW
78000100	THERMOPLASTIC PAVEMENT MARKING - LETTERS AND SYMBOLS	SQ FT									
78000200	THERMOPLASTIC PAVEMENT MARKING - LINE 4"	FT									
78000400	THERMOPLASTIC PAVEMENT MARKING - LINE 6"	FT									
78000600	THERMOPLASTIC PAVEMENT MARKING - LINE 12"	FT									
78000650	THERMOPLASTIC PAVEMENT MARKING - LINE 24"	FT	40.0	40.0							
78008200	POLYUREA PAVEMENT MARKING TYPE I - LETTERS AND SYMBOLS	SQ FT									
78008210	POLYUREA PAVEMENT MARKING TYPE I - LINE 4"	FT									
78008230	POLYUREA PAVEMENT MARKING TYPE I - LINE 6"	FT									
78008250	POLYUREA PAVEMENT MARKING TYPE I - LINE 12"	FT									
78008270	POLYUREA PAVEMENT MARKING TYPE I - LINE 24"	FT	40.0	40.0							
X0327980	PAVEMENT MARKING REMOVAL - WATER BLASTING	SQ FT									
X7830060	GROOVING FOR RECESSED PAVEMENT MARKING, LETTERS AND SYMBOLS	SQ FT									
X7830070	GROOVING FOR RECESSED PAVEMENT MARKING 5"	FT									
X7830074	GROOVING FOR RECESSED PAVEMENT MARKING 7"	FT									
X7830078	GROOVING FOR RECESSED PAVEMENT MARKING 13"	FT									
X7830090	GROOVING FOR RECESSED PAVEMENT MARKING 25"	FT	80.0								

MODEL: \\MODELNAME
 FILE: \\NAME.PLOT
 PROJECT: \\PROJECTNAME
 OFFICE: \\OFFICE
 DATE: 3/21/2018

USER NAME = leroyma	DESIGNED -	REVISED -
	DRAWN -	REVISED -
PLOT SCALE = 40,0000 ' / in.	CHECKED -	REVISED -
PLOT DATE = 3/21/2018	DATE -	REVISED -

STATE OF ILLINOIS
DEPARTMENT OF TRANSPORTATION

SCHEDULE OF QUANTITIES

SCALE: SHEET 12 OF 16 SHEETS STA. TO STA.

F.A. RTE.	SECTION	COUNTY	TOTAL SHEETS	SHEET NO.
VAR.	**	VARIOUS	28	20
**D5 H-T PVMNT MRK RPR 18-53		CONTRACT NO. 46493		
ILLINOIS FED. AID PROJECT				

Vermilion County:

Location #34: Henning - Intersection of US 136 & Henning Road

PAY CODE	PAY ITEM	UNIT	QTY	WHITE	YELLOW	LT/RT ARROW	WRONG WAY ARROW	RAILROAD "R"	RAILROAD "X"	COMB. ARROW	STRAIGHT ARROW
78000100	THERMOPLASTIC PAVEMENT MARKING - LETTERS AND SYMBOLS	SQ FT									
78000200	THERMOPLASTIC PAVEMENT MARKING - LINE 4"	FT									
78000400	THERMOPLASTIC PAVEMENT MARKING - LINE 6"	FT	240.0	240.0							
78000600	THERMOPLASTIC PAVEMENT MARKING - LINE 12"	FT	100.0	100.0							
78000650	THERMOPLASTIC PAVEMENT MARKING - LINE 24"	FT	80.0	80.0							
78008200	POLYUREA PAVEMENT MARKING TYPE I - LETTERS AND SYMBOLS	SQ FT									
78008210	POLYUREA PAVEMENT MARKING TYPE I - LINE 4"	FT									
78008230	POLYUREA PAVEMENT MARKING TYPE I - LINE 6"	FT									
78008250	POLYUREA PAVEMENT MARKING TYPE I - LINE 12"	FT									
78008270	POLYUREA PAVEMENT MARKING TYPE I - LINE 24"	FT									
X0327980	PAVEMENT MARKING REMOVAL - WATER BLASTING	SQ FT	10.0								
X7830060	GROOVING FOR RECESSED PAVEMENT MARKING, LETTERS AND SYMBOLS	SQ FT									
X7830070	GROOVING FOR RECESSED PAVEMENT MARKING 5"	FT									
X7830074	GROOVING FOR RECESSED PAVEMENT MARKING 7"	FT	240.0								
X7830078	GROOVING FOR RECESSED PAVEMENT MARKING 13"	FT	100.0								
X7830090	GROOVING FOR RECESSED PAVEMENT MARKING 25"	FT	80.0								

Location #35: Intersection US 136/IL 1/IL 119

PAY CODE	PAY ITEM	UNIT	QTY	WHITE	YELLOW	LT/RT ARROW	WRONG WAY ARROW	RAILROAD "R"	RAILROAD "X"	COMB. ARROW	STRAIGHT ARROW
78000100	THERMOPLASTIC PAVEMENT MARKING - LETTERS AND SYMBOLS	SQ FT	124.8			8					
78000200	THERMOPLASTIC PAVEMENT MARKING - LINE 4"	FT	10,480.0	480.0	10,000.0						
78000400	THERMOPLASTIC PAVEMENT MARKING - LINE 6"	FT	600.0	600.0							
78000600	THERMOPLASTIC PAVEMENT MARKING - LINE 12"	FT	200.0	200.0							
78000650	THERMOPLASTIC PAVEMENT MARKING - LINE 24"	FT	176.0	176.0							
78008200	POLYUREA PAVEMENT MARKING TYPE I - LETTERS AND SYMBOLS	SQ FT									
78008210	POLYUREA PAVEMENT MARKING TYPE I - LINE 4"	FT									
78008230	POLYUREA PAVEMENT MARKING TYPE I - LINE 6"	FT									
78008250	POLYUREA PAVEMENT MARKING TYPE I - LINE 12"	FT									
78008270	POLYUREA PAVEMENT MARKING TYPE I - LINE 24"	FT									
X0327980	PAVEMENT MARKING REMOVAL - WATER BLASTING	SQ FT	64.0								
X7830060	GROOVING FOR RECESSED PAVEMENT MARKING, LETTERS AND SYMBOLS	SQ FT	124.8								
X7830070	GROOVING FOR RECESSED PAVEMENT MARKING 5"	FT	10,480.0								
X7830074	GROOVING FOR RECESSED PAVEMENT MARKING 7"	FT	600.0								
X7830078	GROOVING FOR RECESSED PAVEMENT MARKING 13"	FT	200.0								
X7830090	GROOVING FOR RECESSED PAVEMENT MARKING 25"	FT	176.0								

Location #36: Intersection of IL 119 & North Bowman Ave and RR (1/2 Mile East)

PAY CODE	PAY ITEM	UNIT	QTY	WHITE	YELLOW	LT/RT ARROW	WRONG WAY ARROW	RAILROAD "R"	RAILROAD "X"	COMB. ARROW	STRAIGHT ARROW
78000100	THERMOPLASTIC PAVEMENT MARKING - LETTERS AND SYMBOLS	SQ FT	122.4					4	2		
78000200	THERMOPLASTIC PAVEMENT MARKING - LINE 4"	FT	1,100.0		1,100.0						
78000400	THERMOPLASTIC PAVEMENT MARKING - LINE 6"	FT	180.0	180.0							
78000600	THERMOPLASTIC PAVEMENT MARKING - LINE 12"	FT	110.0	100.0	10.0						
78000650	THERMOPLASTIC PAVEMENT MARKING - LINE 24"	FT	100.0	100.0							
78008200	POLYUREA PAVEMENT MARKING TYPE I - LETTERS AND SYMBOLS	SQ FT									
78008210	POLYUREA PAVEMENT MARKING TYPE I - LINE 4"	FT									
78008230	POLYUREA PAVEMENT MARKING TYPE I - LINE 6"	FT									
78008250	POLYUREA PAVEMENT MARKING TYPE I - LINE 12"	FT									
78008270	POLYUREA PAVEMENT MARKING TYPE I - LINE 24"	FT									
X0327980	PAVEMENT MARKING REMOVAL - WATER BLASTING	SQ FT									
X7830060	GROOVING FOR RECESSED PAVEMENT MARKING, LETTERS AND SYMBOLS	SQ FT	122.4								
X7830070	GROOVING FOR RECESSED PAVEMENT MARKING 5"	FT	1,100.0								
X7830074	GROOVING FOR RECESSED PAVEMENT MARKING 7"	FT	180.0								
X7830078	GROOVING FOR RECESSED PAVEMENT MARKING 13"	FT	110.0								
X7830090	GROOVING FOR RECESSED PAVEMENT MARKING 25"	FT	100.0								

MODEL: I:\MODEL\NAME: FILE: NAME: P:\U\U\@E\ID\NTEC\Illinois\gov\p\W\DOT\Documents\DOT - Office\Director - Projects\05161931\CADD\Drawings\15161931-2hr-schedule.dgn

USER NAME = leroyma	DESIGNED -	REVISED -
DRAWN -	REVISOR -	
PLOT SCALE = 40,0000 ' / in.	CHECKED -	REVISED -
PLOT DATE = 3/21/2018	DATE -	REVISED -

**STATE OF ILLINOIS
DEPARTMENT OF TRANSPORTATION**

SCHEDULE OF QUANTITIES

SCALE: SHEET 13 OF 16 SHEETS STA. TO STA.

F.A. RTE.	SECTION	COUNTY	TOTAL SHEETS	SHEET NO.
VAR.	**	VARIOUS	28	21
**D5 H-T PVMNT MRK RPR 18-53		CONTRACT NO. 46493		
ILLINOIS FED. AID PROJECT				

Vermilion County:

Location #37: Bismark - RR

PAY CODE	PAY ITEM	UNIT	QTY	WHITE	YELLOW	LT/RT ARROW	WRONG WAY ARROW	RAILROAD "R"	RAILROAD "X"	COMB. ARROW	STRAIGHT ARROW
78000100	THERMOPLASTIC PAVEMENT MARKING - LETTERS AND SYMBOLS	SQ FT									
78000200	THERMOPLASTIC PAVEMENT MARKING - LINE 4"	FT									
78000400	THERMOPLASTIC PAVEMENT MARKING - LINE 6"	FT									
78000600	THERMOPLASTIC PAVEMENT MARKING - LINE 12"	FT									
78000650	THERMOPLASTIC PAVEMENT MARKING - LINE 24"	FT	24.0	24.0							
78008200	POLYUREA PAVEMENT MARKING TYPE I - LETTERS AND SYMBOLS	SQ FT	122.4					4	2		
78008210	POLYUREA PAVEMENT MARKING TYPE I - LINE 4"	FT									
78008230	POLYUREA PAVEMENT MARKING TYPE I - LINE 6"	FT									
78008250	POLYUREA PAVEMENT MARKING TYPE I - LINE 12"	FT									
78008270	POLYUREA PAVEMENT MARKING TYPE I - LINE 24"	FT	48.0	48.0							
X0327980	PAVEMENT MARKING REMOVAL - WATER BLASTING	SQ FT									
X7830060	GROOVING FOR RECESSED PAVEMENT MARKING, LETTERS AND SYMBOLS	SQ FT	122.4								
X7830070	GROOVING FOR RECESSED PAVEMENT MARKING 5"	FT									
X7830074	GROOVING FOR RECESSED PAVEMENT MARKING 7"	FT									
X7830078	GROOVING FOR RECESSED PAVEMENT MARKING 13"	FT									
X7830090	GROOVING FOR RECESSED PAVEMENT MARKING 25"	FT	72.0								

Location #38: Intersection US 150/IL 1 & Bismark Road

PAY CODE	PAY ITEM	UNIT	QTY	WHITE	YELLOW	LT/RT ARROW	WRONG WAY ARROW	RAILROAD "R"	RAILROAD "X"	COMB. ARROW	STRAIGHT ARROW
78000100	THERMOPLASTIC PAVEMENT MARKING - LETTERS AND SYMBOLS	SQ FT	124.8			8					
78000200	THERMOPLASTIC PAVEMENT MARKING - LINE 4"	FT	6,200.0	600.0	5,600.0						
78000400	THERMOPLASTIC PAVEMENT MARKING - LINE 6"	FT	260.0	260.0							
78000600	THERMOPLASTIC PAVEMENT MARKING - LINE 12"	FT	340.0	140.0	200.0						
78000650	THERMOPLASTIC PAVEMENT MARKING - LINE 24"	FT	62.0	62.0							
78008200	POLYUREA PAVEMENT MARKING TYPE I - LETTERS AND SYMBOLS	SQ FT									
78008210	POLYUREA PAVEMENT MARKING TYPE I - LINE 4"	FT									
78008230	POLYUREA PAVEMENT MARKING TYPE I - LINE 6"	FT									
78008250	POLYUREA PAVEMENT MARKING TYPE I - LINE 12"	FT									
78008270	POLYUREA PAVEMENT MARKING TYPE I - LINE 24"	FT									
X0327980	PAVEMENT MARKING REMOVAL - WATER BLASTING	SQ FT									
X7830060	GROOVING FOR RECESSED PAVEMENT MARKING, LETTERS AND SYMBOLS	SQ FT	124.8								
X7830070	GROOVING FOR RECESSED PAVEMENT MARKING 5"	FT	6,200.0								
X7830074	GROOVING FOR RECESSED PAVEMENT MARKING 7"	FT	260.0								
X7830078	GROOVING FOR RECESSED PAVEMENT MARKING 13"	FT	340.0								
X7830090	GROOVING FOR RECESSED PAVEMENT MARKING 25"	FT	62.0								

Location #39: Oakwood - Intersection US150 & Oakwood Road

PAY CODE	PAY ITEM	UNIT	QTY	WHITE	YELLOW	LT/RT ARROW	WRONG WAY ARROW	RAILROAD "R"	RAILROAD "X"	COMB. ARROW	STRAIGHT ARROW
78000100	THERMOPLASTIC PAVEMENT MARKING - LETTERS AND SYMBOLS	SQ FT									
78000200	THERMOPLASTIC PAVEMENT MARKING - LINE 4"	FT	100.0	100.0							
78000400	THERMOPLASTIC PAVEMENT MARKING - LINE 6"	FT									
78000600	THERMOPLASTIC PAVEMENT MARKING - LINE 12"	FT	50.0	50.0							
78000650	THERMOPLASTIC PAVEMENT MARKING - LINE 24"	FT	84.0	84.0							
78008200	POLYUREA PAVEMENT MARKING TYPE I - LETTERS AND SYMBOLS	SQ FT									
78008210	POLYUREA PAVEMENT MARKING TYPE I - LINE 4"	FT	60.0	60.0							
78008230	POLYUREA PAVEMENT MARKING TYPE I - LINE 6"	FT									
78008250	POLYUREA PAVEMENT MARKING TYPE I - LINE 12"	FT	30.0	30.0							
78008270	POLYUREA PAVEMENT MARKING TYPE I - LINE 24"	FT									
X0327980	PAVEMENT MARKING REMOVAL - WATER BLASTING	SQ FT	34.0								
X7830060	GROOVING FOR RECESSED PAVEMENT MARKING, LETTERS AND SYMBOLS	SQ FT									
X7830070	GROOVING FOR RECESSED PAVEMENT MARKING 5"	FT	160.0								
X7830074	GROOVING FOR RECESSED PAVEMENT MARKING 7"	FT									
X7830078	GROOVING FOR RECESSED PAVEMENT MARKING 13"	FT	80.0								
X7830090	GROOVING FOR RECESSED PAVEMENT MARKING 25"	FT	84.0								

MODEL: \\MODELNAME
 FILE: \\NAME: \\PROJECTS\05164931\CADD\DATA\Defm\05164931-2hr-schedule.dgn

USER NAME = leroyma	DESIGNED -	REVISED -
	DRAWN -	REVISED -
PLOT SCALE = 40,0000 ' / in.	CHECKED -	REVISED -
PLOT DATE = 3/21/2018	DATE -	REVISED -

STATE OF ILLINOIS
DEPARTMENT OF TRANSPORTATION

SCHEDULE OF QUANTITIES

SCALE: SHEET 14 OF 16 SHEETS STA. TO STA.

F.A. RTE.	SECTION	COUNTY	TOTAL SHEETS	SHEET NO.
VAR.	**	VARIOUS	28	22
**D5 H-T PVMNT MRK RPR 18-53		CONTRACT NO. 46493		
ILLINOIS FED. AID PROJECT				

Vermilion County:

Location #40: Intersection Oakwood Road & Homer Road

PAY CODE	PAY ITEM	UNIT	QTY	WHITE	YELLOW	LT/RT ARROW	WRONG WAY ARROW	RAILROAD "R"	RAILROAD "X"	COMB. ARROW	STRAIGHT ARROW
78000100	THERMOPLASTIC PAVEMENT MARKING - LETTERS AND SYMBOLS	SQ FT									
78000200	THERMOPLASTIC PAVEMENT MARKING - LINE 4"	FT									
78000400	THERMOPLASTIC PAVEMENT MARKING - LINE 6"	FT									
78000600	THERMOPLASTIC PAVEMENT MARKING - LINE 12"	FT									
78000650	THERMOPLASTIC PAVEMENT MARKING - LINE 24"	FT									
78008200	POLYUREA PAVEMENT MARKING TYPE I - LETTERS AND SYMBOLS	SQ FT									
78008210	POLYUREA PAVEMENT MARKING TYPE I - LINE 4"	FT	120.0		120.0						
78008230	POLYUREA PAVEMENT MARKING TYPE I - LINE 6"	FT	120.0	120.0							
78008250	POLYUREA PAVEMENT MARKING TYPE I - LINE 12"	FT	80.0	80.0							
78008270	POLYUREA PAVEMENT MARKING TYPE I - LINE 24"	FT	32.0	32.0							
X0327980	PAVEMENT MARKING REMOVAL - WATER BLASTING	SQ FT									
X7830060	GROOVING FOR RECESSED PAVEMENT MARKING, LETTERS AND SYMBOLS	SQ FT									
X7830070	GROOVING FOR RECESSED PAVEMENT MARKING 5"	FT	120.0								
X7830074	GROOVING FOR RECESSED PAVEMENT MARKING 7"	FT	120.0								
X7830078	GROOVING FOR RECESSED PAVEMENT MARKING 13"	FT	80.0								
X7830090	GROOVING FOR RECESSED PAVEMENT MARKING 25"	FT	32.0								

Location #41: Catlin - RR

PAY CODE	PAY ITEM	UNIT	QTY	WHITE	YELLOW	LT/RT ARROW	WRONG WAY ARROW	RAILROAD "R"	RAILROAD "X"	COMB. ARROW	STRAIGHT ARROW
78000100	THERMOPLASTIC PAVEMENT MARKING - LETTERS AND SYMBOLS	SQ FT	122.4					4	2		
78000200	THERMOPLASTIC PAVEMENT MARKING - LINE 4"	FT									
78000400	THERMOPLASTIC PAVEMENT MARKING - LINE 6"	FT									
78000600	THERMOPLASTIC PAVEMENT MARKING - LINE 12"	FT									
78000650	THERMOPLASTIC PAVEMENT MARKING - LINE 24"	FT	72.0	72.0							
78008200	POLYUREA PAVEMENT MARKING TYPE I - LETTERS AND SYMBOLS	SQ FT									
78008210	POLYUREA PAVEMENT MARKING TYPE I - LINE 4"	FT									
78008230	POLYUREA PAVEMENT MARKING TYPE I - LINE 6"	FT									
78008250	POLYUREA PAVEMENT MARKING TYPE I - LINE 12"	FT									
78008270	POLYUREA PAVEMENT MARKING TYPE I - LINE 24"	FT									
X0327980	PAVEMENT MARKING REMOVAL - WATER BLASTING	SQ FT									
X7830060	GROOVING FOR RECESSED PAVEMENT MARKING, LETTERS AND SYMBOLS	SQ FT	122.4								
X7830070	GROOVING FOR RECESSED PAVEMENT MARKING 5"	FT									
X7830074	GROOVING FOR RECESSED PAVEMENT MARKING 7"	FT									
X7830078	GROOVING FOR RECESSED PAVEMENT MARKING 13"	FT									
X7830090	GROOVING FOR RECESSED PAVEMENT MARKING 25"	FT	72.0								

Location #42: Intersection Catlin/Indianola Road & Westville Slab (E 1200 N RD)

PAY CODE	PAY ITEM	UNIT	QTY	WHITE	YELLOW	LT/RT ARROW	WRONG WAY ARROW	RAILROAD "R"	RAILROAD "X"	COMB. ARROW	STRAIGHT ARROW
78000100	THERMOPLASTIC PAVEMENT MARKING - LETTERS AND SYMBOLS	SQ FT									
78000200	THERMOPLASTIC PAVEMENT MARKING - LINE 4"	FT									
78000400	THERMOPLASTIC PAVEMENT MARKING - LINE 6"	FT	200.0								
78000600	THERMOPLASTIC PAVEMENT MARKING - LINE 12"	FT	100.0								
78000650	THERMOPLASTIC PAVEMENT MARKING - LINE 24"	FT	32.0								
78008200	POLYUREA PAVEMENT MARKING TYPE I - LETTERS AND SYMBOLS	SQ FT									
78008210	POLYUREA PAVEMENT MARKING TYPE I - LINE 4"	FT									
78008230	POLYUREA PAVEMENT MARKING TYPE I - LINE 6"	FT									
78008250	POLYUREA PAVEMENT MARKING TYPE I - LINE 12"	FT									
78008270	POLYUREA PAVEMENT MARKING TYPE I - LINE 24"	FT									
X0327980	PAVEMENT MARKING REMOVAL - WATER BLASTING	SQ FT									
X7830060	GROOVING FOR RECESSED PAVEMENT MARKING, LETTERS AND SYMBOLS	SQ FT									
X7830070	GROOVING FOR RECESSED PAVEMENT MARKING 5"	FT									
X7830074	GROOVING FOR RECESSED PAVEMENT MARKING 7"	FT	200.0								
X7830078	GROOVING FOR RECESSED PAVEMENT MARKING 13"	FT	100.0								
X7830090	GROOVING FOR RECESSED PAVEMENT MARKING 25"	FT	32.0								

MODEL: I:\MODEL\NAME: FILE: NAME: PROJECT: I:\PROJECTS\0516161031\CADD\DATA\Defm\0516161031-hr-schedule.dgn

USER NAME = leroyma	DESIGNED -	REVISED -
	DRAWN -	REVISED -
PLOT SCALE = 40.0000 ' / in.	CHECKED -	REVISED -
PLOT DATE = 3/21/2018	DATE -	REVISED -

**STATE OF ILLINOIS
DEPARTMENT OF TRANSPORTATION**

SCHEDULE OF QUANTITIES

SCALE: SHEET 15 OF 16 SHEETS STA. TO STA.

F.A. RTE.	SECTION	COUNTY	TOTAL SHEETS	SHEET NO.
VAR.	**	VARIOUS	28	23
**D5 H-T PVMNT MRK RPR 18-53		CONTRACT NO. 46493		
ILLINOIS FED. AID PROJECT				

Vermilion County:

Location #43: Intersection Catlin/Indianola Rd & Georgetown/Indianola Rd

PAY CODE	PAY ITEM	UNIT	QTY	WHITE	YELLOW	LT/RT ARROW	WRONG WAY ARROW	RAILROAD "R"	RAILROAD "X"	COMB. ARROW	STRAIGHT ARROW
78000100	THERMOPLASTIC PAVEMENT MARKING - LETTERS AND SYMBOLS	SQ FT									
78000200	THERMOPLASTIC PAVEMENT MARKING - LINE 4"	FT	1,400.0		1,400.0						
78000400	THERMOPLASTIC PAVEMENT MARKING - LINE 6"	FT	200.0	200.0							
78000600	THERMOPLASTIC PAVEMENT MARKING - LINE 12"	FT	180.0	100.0	80.0						
78000650	THERMOPLASTIC PAVEMENT MARKING - LINE 24"	FT	32.0	32.0							
78008200	POLYUREA PAVEMENT MARKING TYPE I - LETTERS AND SYMBOLS	SQ FT									
78008210	POLYUREA PAVEMENT MARKING TYPE I - LINE 4"	FT									
78008230	POLYUREA PAVEMENT MARKING TYPE I - LINE 6"	FT									
78008250	POLYUREA PAVEMENT MARKING TYPE I - LINE 12"	FT									
78008270	POLYUREA PAVEMENT MARKING TYPE I - LINE 24"	FT									
X0327980	PAVEMENT MARKING REMOVAL - WATER BLASTING	SQ FT									
X7830060	GROOVING FOR RECESSED PAVEMENT MARKING, LETTERS AND SYMBOLS	SQ FT									
X7830070	GROOVING FOR RECESSED PAVEMENT MARKING 5"	FT	1,400.0								
X7830074	GROOVING FOR RECESSED PAVEMENT MARKING 7"	FT	200.0								
X7830078	GROOVING FOR RECESSED PAVEMENT MARKING 13"	FT	180.0								
X7830090	GROOVING FOR RECESSED PAVEMENT MARKING 25"	FT	32.0								

Location #44: Ridgely - US 150/IL 1 North City Limits to South City Limits

PAY CODE	PAY ITEM	UNIT	QTY	WHITE	YELLOW	LT/RT ARROW	WRONG WAY ARROW	RAILROAD "R"	RAILROAD "X"	COMB. ARROW	STRAIGHT ARROW
78000100	THERMOPLASTIC PAVEMENT MARKING - LETTERS AND SYMBOLS	SQ FT	873.6			56					
78000200	THERMOPLASTIC PAVEMENT MARKING - LINE 4"	FT	2,220.0	220.0	2,000.0						
78000400	THERMOPLASTIC PAVEMENT MARKING - LINE 6"	FT									
78000600	THERMOPLASTIC PAVEMENT MARKING - LINE 12"	FT	120.0		120.0						
78000650	THERMOPLASTIC PAVEMENT MARKING - LINE 24"	FT									
78008200	POLYUREA PAVEMENT MARKING TYPE I - LETTERS AND SYMBOLS	SQ FT									
78008210	POLYUREA PAVEMENT MARKING TYPE I - LINE 4"	FT									
78008230	POLYUREA PAVEMENT MARKING TYPE I - LINE 6"	FT									
78008250	POLYUREA PAVEMENT MARKING TYPE I - LINE 12"	FT									
78008270	POLYUREA PAVEMENT MARKING TYPE I - LINE 24"	FT	60.0	60.0							
X0327980	PAVEMENT MARKING REMOVAL - WATER BLASTING	SQ FT									
X7830060	GROOVING FOR RECESSED PAVEMENT MARKING, LETTERS AND SYMBOLS	SQ FT	873.6								
X7830070	GROOVING FOR RECESSED PAVEMENT MARKING 5"	FT	2,220.0								
X7830074	GROOVING FOR RECESSED PAVEMENT MARKING 7"	FT									
X7830078	GROOVING FOR RECESSED PAVEMENT MARKING 13"	FT	120.0								
X7830090	GROOVING FOR RECESSED PAVEMENT MARKING 25"	FT	60.0								

Vermilion County Totals:

PAY CODE	PAY ITEM	UNIT	QTY	WHITE	YELLOW	LT/RT ARROW	WRONG WAY ARROW	RAILROAD "R"	RAILROAD "X"	COMB. ARROW	STRAIGHT ARROW
78000100	THERMOPLASTIC PAVEMENT MARKING - LETTERS AND SYMBOLS	SQ FT	3,222.0			172	2	16	8		
78000200	THERMOPLASTIC PAVEMENT MARKING - LINE 4"	FT	36,340.0	3700.0	32640.0						
78000400	THERMOPLASTIC PAVEMENT MARKING - LINE 6"	FT	20,080.0	3340.0	16740.0						
78000600	THERMOPLASTIC PAVEMENT MARKING - LINE 12"	FT	4,660.0	1750.0	2910.0						
78000650	THERMOPLASTIC PAVEMENT MARKING - LINE 24"	FT	1,323.0	1323.0							
78008200	POLYUREA PAVEMENT MARKING TYPE I - LETTERS AND SYMBOLS	SQ FT	245.0					8	4		
78008210	POLYUREA PAVEMENT MARKING TYPE I - LINE 4"	FT	180.0	60.0	120.0						
78008230	POLYUREA PAVEMENT MARKING TYPE I - LINE 6"	FT	120.0	120.0							
78008250	POLYUREA PAVEMENT MARKING TYPE I - LINE 12"	FT	110.0	110.0							
78008270	POLYUREA PAVEMENT MARKING TYPE I - LINE 24"	FT	252.0	252.0							
X0327980	PAVEMENT MARKING REMOVAL - WATER BLASTING	SQ FT	108.0								
X7830060	GROOVING FOR RECESSED PAVEMENT MARKING, LETTERS AND SYMBOLS	SQ FT	3,467.0								
X7830070	GROOVING FOR RECESSED PAVEMENT MARKING 5"	FT	36,520.0								
X7830074	GROOVING FOR RECESSED PAVEMENT MARKING 7"	FT	20,200.0								
X7830078	GROOVING FOR RECESSED PAVEMENT MARKING 13"	FT	4,770.0								
X7830090	GROOVING FOR RECESSED PAVEMENT MARKING 25"	FT	1,575.0								

MODEL: 440001.DWG FILE: 440001.DWG USER: jroyma DESIGNED: 3/21/2018

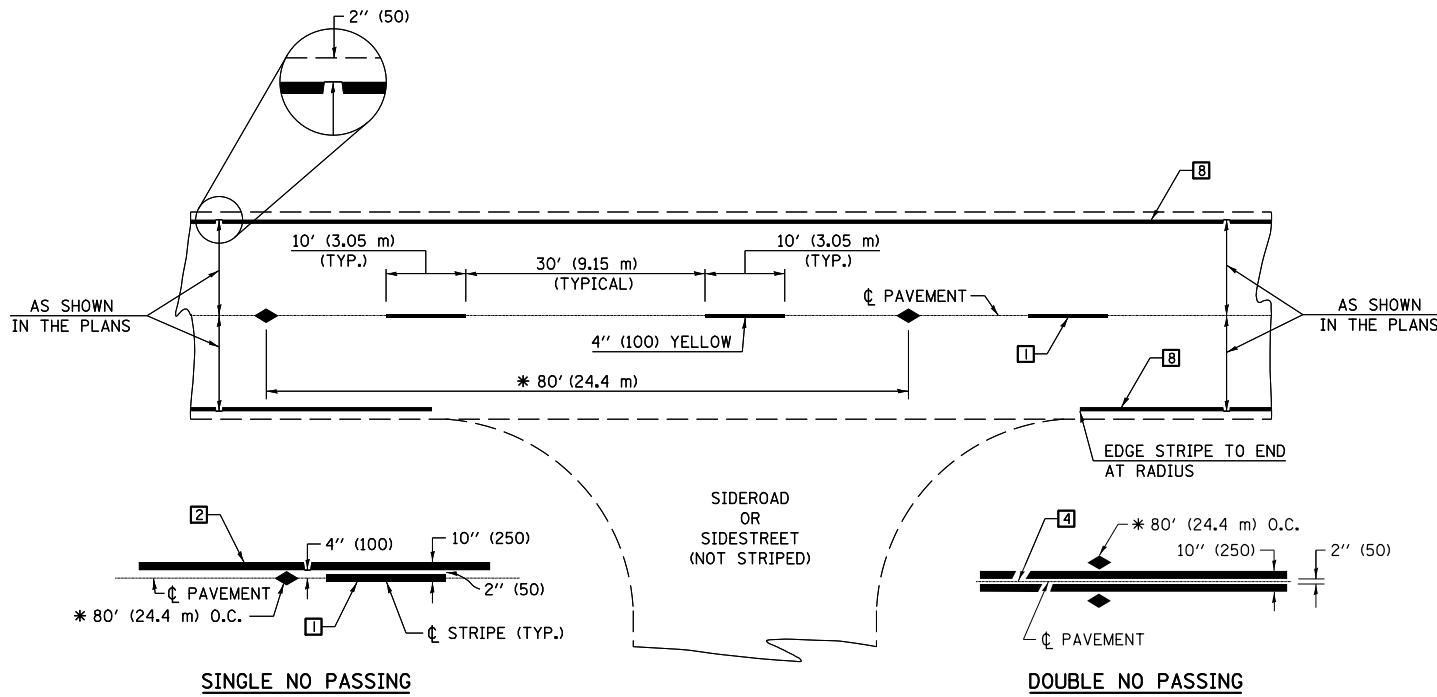
USER NAME = jroyma	DESIGNED -	REVISED -
	DRAWN -	REVISED -
PLOT SCALE = 40,0000 ' / in.	CHECKED -	REVISED -
PLOT DATE = 3/21/2018	DATE -	REVISED -

STATE OF ILLINOIS
DEPARTMENT OF TRANSPORTATION

SCHEDULE OF QUANTITIES

SCALE: SHEET 16 OF 16 SHEETS STA. TO STA.

F.A. RTE.	SECTION	COUNTY	TOTAL SHEETS	SHEET NO.
VAR.	**	VERMILION	28	24
**D5 H-T PVMNT MRK RPR 18-53		CONTRACT NO. 46493		
ILLINOIS FED. AID PROJECT				



* REDUCE TO 40' (12.2 m) O.C. ON CURVES WITH POSTED OR ADVISORY SPEEDS OF 45 mph (70 km/h) OR LESS.

TWO LANE/TWO WAY

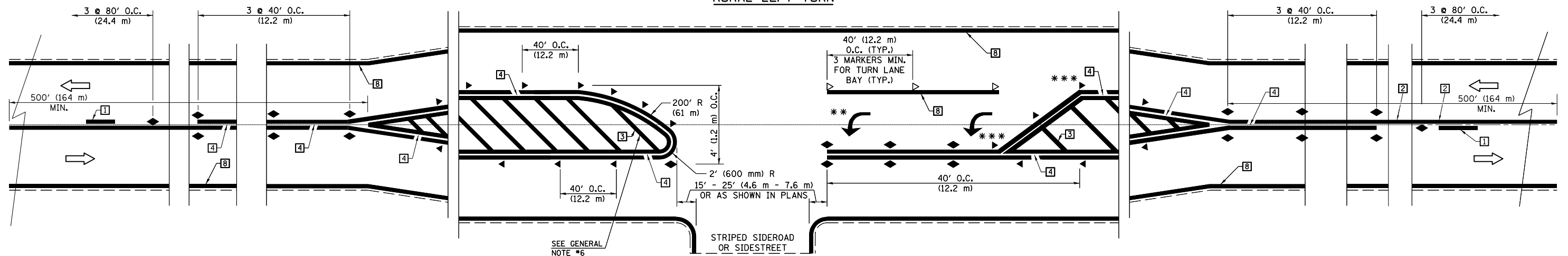
TYPICAL PAVEMENT MARKING LEGEND

- 1 4" (100) SKIP-DASH (YELLOW)
- 2 4" (100) SOLID (YELLOW)
- 3 12" (300) DIAGONAL (YELLOW)
- 4 4" (100) DOUBLE YELLOW (NARROW)
- 5 RESERVED
- 6 RESERVED
- 7 4" (100) SKIP-DASH (WHITE)
- 8 4" (100) SOLID (WHITE)
- 9 12" (300) DIAGONAL (WHITE)
- 10 6" (150) SOLID (WHITE)
- 11 24" (600) STOP BAR (WHITE)
- 12 8" (200) SOLID (WHITE)
- 13 4" (100) LANE LINE EXTENSIONS (WHITE)
- 14 4" (100) PARKING WHITE

TYPICAL PAVEMENT MARKERS LEGEND

- ◆ TWO-WAY AMBER MARKER
- ▶ ONE-WAY AMBER MARKER
- ▷ ONE-WAY CRYSTAL MARKER

RURAL LEFT TURN



*** REDUCE SPACING IF NECESSARY TO ASSURE MARKERS AT CORNER POINTS.

** TURN ARROWS SHALL BE PLACED AS SHOWN ON SHEET #2.

Note: All dimensions are in INCHES (millimeters) unless otherwise shown.

DISTRICT 5 DETAIL NO. 7800AAA

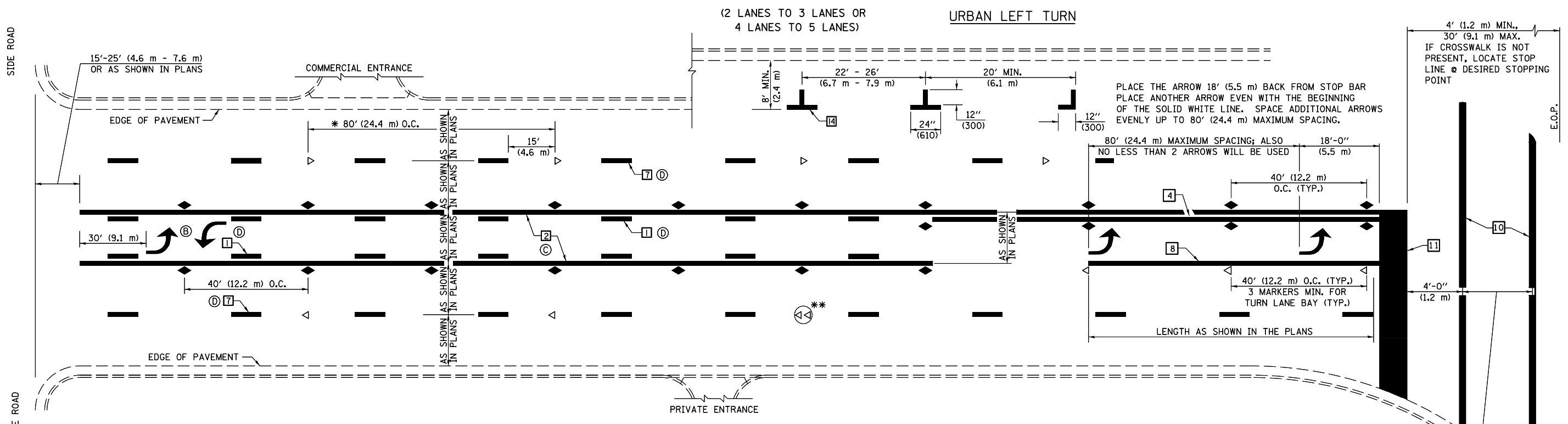
FILE NAME =	USER NAME = leroyma	DESIGNED -	REVISED - 11/06
p:\1\084EBIDINTEG.illinois.gov\PIDOT\Documents\DOT Offices\District 5\Projects\0546492\Design\0546492-shd-details.dwg		DRAWN -	REVISED - 09/2009 - KJT
	PLOT SCALE = 40.0000' / in.	CHECKED -	REVISED - 04/14 - JLA
MODELNAME	PLOT DATE = 3/21/2018	DATE -	REVISED -

**STATE OF ILLINOIS
DEPARTMENT OF TRANSPORTATION**

**PAVEMENT MARKING AND MARKERS
(RURAL & URBAN APPLICATIONS)**

SCALE: SHEET 1 OF 4 SHEETS STA. TO STA.

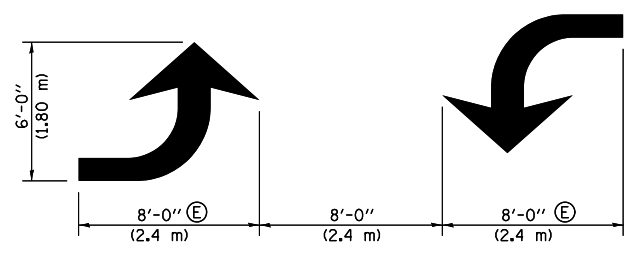
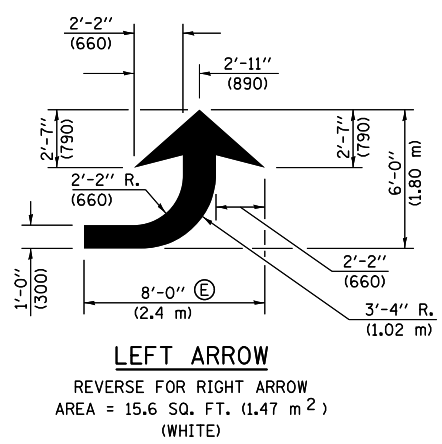
F.A. RTE.	SECTION	COUNTY	TOTAL SHEETS	SHEET NO.
		VARIOUS	28	25
D5 H-T PVTMNT MRK RPR 18-53			CONTRACT NO. 46493	
ILLINOIS FED. AID PROJECT				



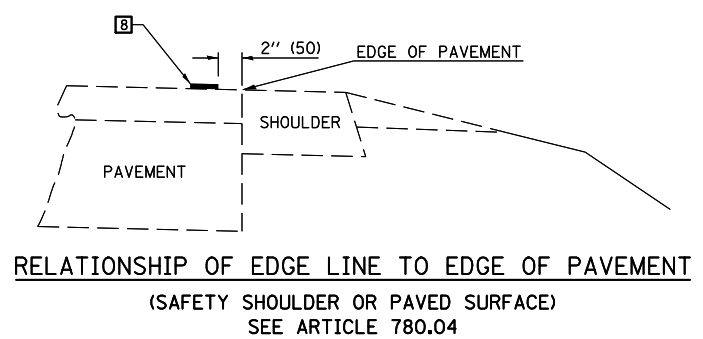

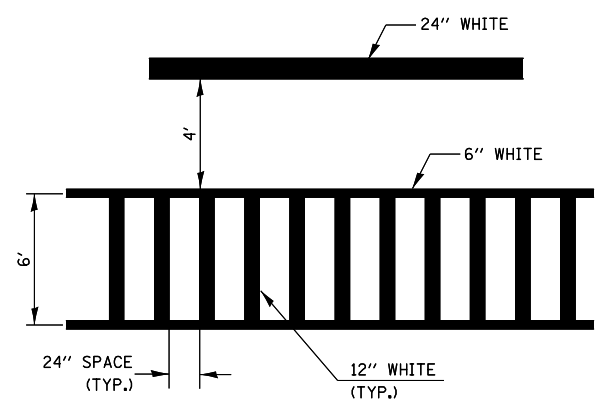
* REDUCE TO 40 FEET (12.2 METERS) ON CENTER ON CURVES WHERE ADVISORY SPEEDS ARE 10 MPH (15 km/h) LOWER THAN POSTED SPEEDS.

** DOUBLE LANE LINE MARKERS SHALL BE SPECIFIED AND SPACED AS SHOWN IN HIGHWAY STANDARD 781001 FOR MULTI-LANE DIVIDED AND UNDIVIDED HIGHWAYS.

- GENERAL NOTES:**
- ⓑ TURN ARROW PAIRS SHALL BE PLACED AT 250' (75 m) INTERVALS AND SHALL BE EVENLY SPACED BETWEEN BOTH ENDS OF THE BIDIRECTIONAL LEFT TURN LANE.
 - ⓒ THE SOLID YELLOW PAVEMENT MARKINGS [2] SHOULD GENERALLY START OR END NEAR THE RADIUS POINT OF EACH STREET RETURN EXCEPT WHERE ONE OR BOTH ENDS WOULD INCLUDE STOP BARS.
 - ⓓ THE SKIP-DASH PAVEMENT MARKINGS [1] OR [7] SHOULD BE CENTERED BETWEEN BOTH ENDS OF EACH CITY BLOCK AND SHALL BE PLACED SO THEY LINE UP ACROSS FROM EACH OTHER. SEE EXAMPLE ON SHEET 2 OF 3.
 - ⓔ USE LARGE ARROW SIZE FOR BOTH RURAL AND URBAN LOCATIONS. (SEE LAST PAGE OF SECTION 780x FOR SYMBOLS TABLE)



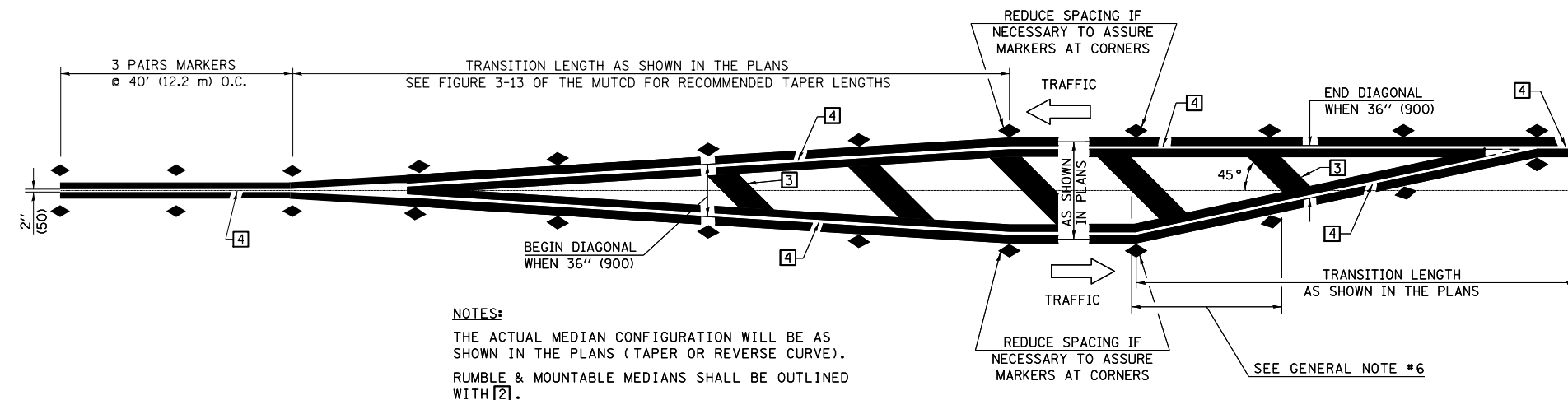
BLOOMINGTON-NORMAL CITY LIMITS ONLY



Note: All dimensions are in INCHES (millimeters) unless otherwise shown.

DISTRICT 5 DETAIL NO. 7800AAA

FILE NAME =	USER NAME = leroyma	DESIGNED -	REVISED - 11/06	STATE OF ILLINOIS DEPARTMENT OF TRANSPORTATION	PAVEMENT MARKING AND MARKERS (RURAL & URBAN APPLICATIONS)	F.A. RTE.	SECTION	COUNTY	TOTAL SHEETS	SHEET NO.
pw:\11\084EBIDINTEG\illinois.gov\PIWIDOT\Documents\DOT Offices\District 5\Projects\0546492\Design\0546492-shd-details.d		DRAWN	REVISED - 09/2009 - KJT					VARIOUS	28	26
		CHECKED -	REVISED - 04/14 - JLA			SCALE:	SHEET 2 OF 4 SHEETS	STA.	TO STA.	CONTRACT NO. 46493
MODELNAME	PLOT DATE = 3/21/2018	DATE -	REVISED -							ILLINOIS FED. AID PROJECT

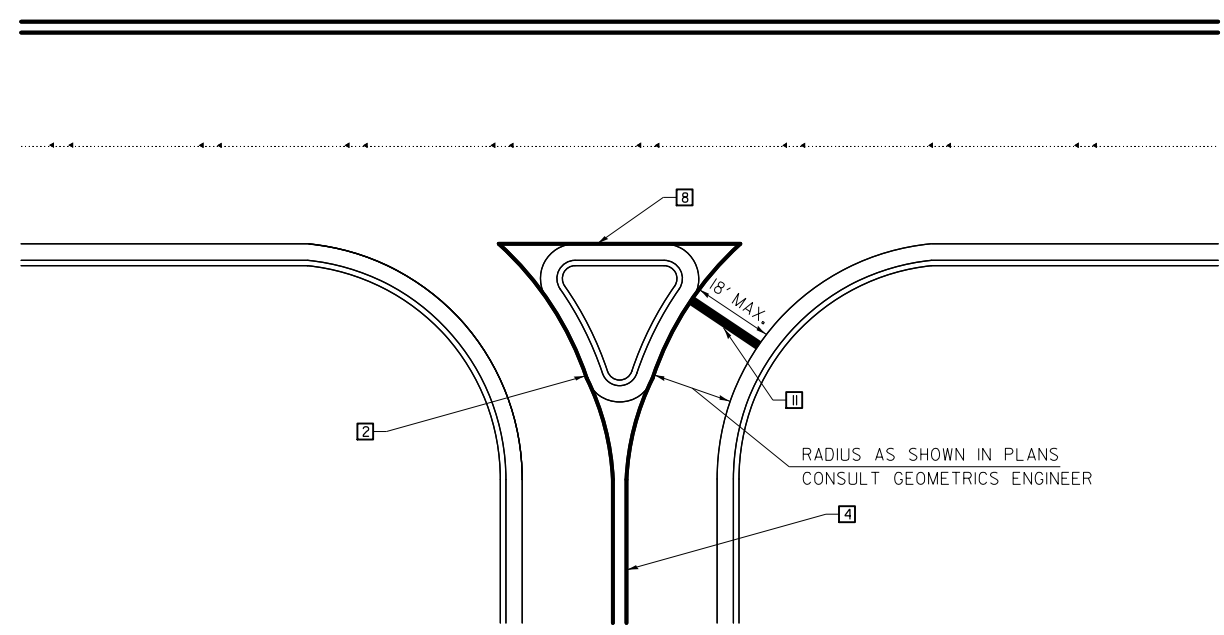


NOTES:
 THE ACTUAL MEDIAN CONFIGURATION WILL BE AS SHOWN IN THE PLANS (TAPER OR REVERSE CURVE).
 RUMBLE & MOUNTABLE MEDIANS SHALL BE OUTLINED WITH [2].

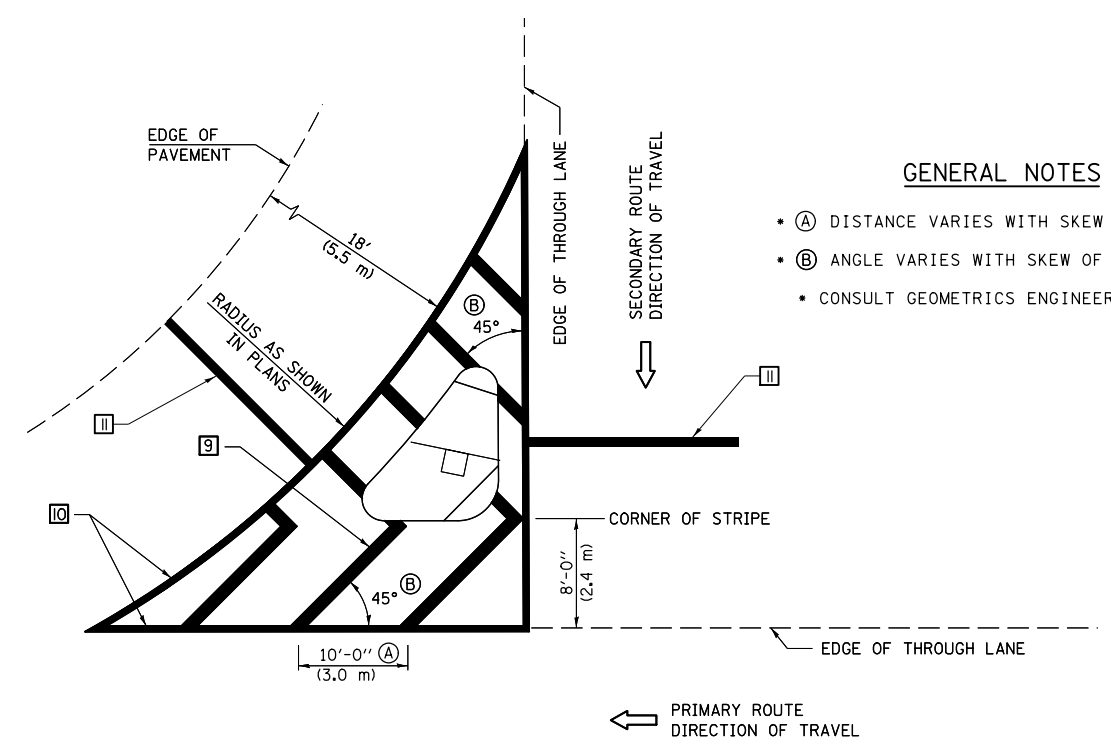
TYPICAL MEDIAN TRANSITIONS

GENERAL NOTES

1. WHEN MEDIANS ARE PRESENT, PAVEMENT MARKINGS ARE TO BE PLACED ADJACENT TO MEDIANS.
2. SOME OF THE INFORMATION INCLUDED WITH THIS DETAIL MAY NOT BE APPLICABLE TO THIS IMPROVEMENT.
3. PAVEMENT MARKINGS ARE TO BE EXTENDED THROUGH OMISSIONS WHEN APPLICABLE.
4. A STRIPING KEY IS AVAILABLE ELSEWHERE AND SHALL BE SHOWN WHERE THE QUANTITIES ARE LISTED.
5. FINAL PAVEMENT MARKINGS SHALL BE IN PLACE PRIOR TO PLACING ANY RAISED REFLECTIVE PAVEMENT MARKERS.
6. THE FOLLOWING CRITERIA SHALL BE USED FOR SELECTING THE DIAGONAL PAVEMENT MARKING SPACING,
 < 30 MPH USE 15' (< 50 km/h USE 4.5 m)
 30-45 MPH USE 20' (50-75 km/h USE 6.0 m)
 > 45 MPH USE 30' (> 75 km/h USE 9.0 m)



RIGHT IN - RIGHT OUT ACCESS



GENERAL NOTES

- (A) DISTANCE VARIES WITH SKEW OF INTERSECTION.
- (B) ANGLE VARIES WITH SKEW OF INTERSECTION.
- CONSULT GEOMETRICS ENGINEER

ISLAND

Note: All dimensions are in INCHES (millimeters) unless otherwise shown.

FILE NAME =	USER NAME = leroyma	DESIGNED -	REVISED - 11/06
pw:\IL\084EBIDINTEG\illinois.gov\PWIDOT\Documents\IDOT Offices\District 5\Projects\0546492\Drawings\Design\0546492-shd-details.dwg		DRAWN -	REVISED - 09/2009 - KJT
	PLOT SCALE = 40.0000' / in.	CHECKED -	REVISED - 04/14 - JLA
\$MODELNAME\$	PLOT DATE = 3/21/2018	DATE -	REVISED -

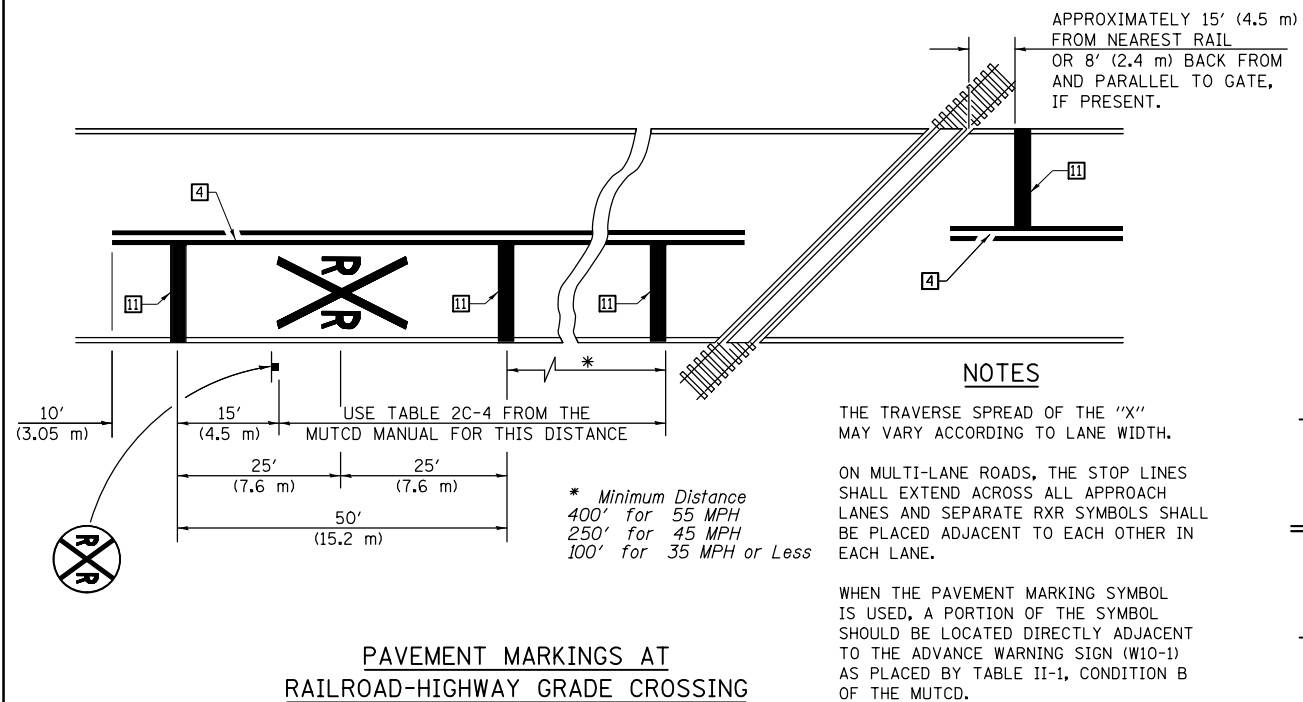
**STATE OF ILLINOIS
 DEPARTMENT OF TRANSPORTATION**

**PAVEMENT MARKING AND MARKERS
 (RURAL & URBAN APPLICATIONS)**

SCALE: SHEET 3 OF 4 SHEETS STA. TO STA.

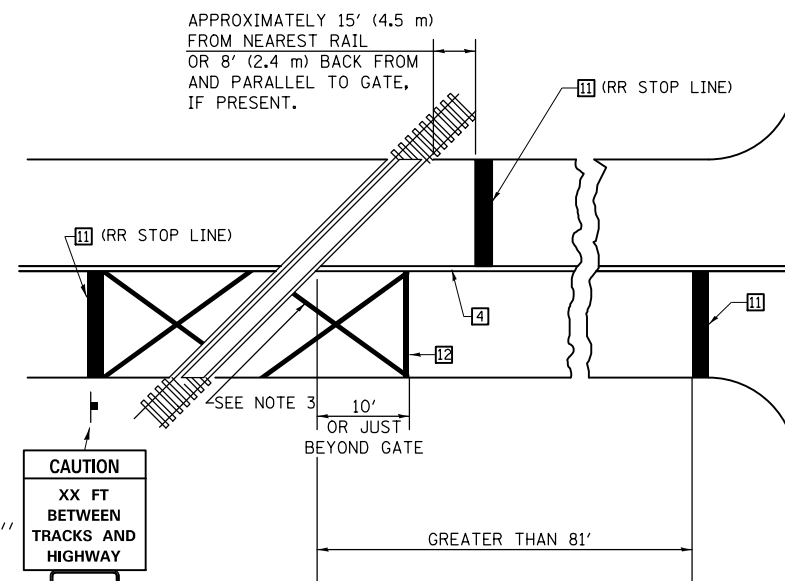
DISTRICT 5 DETAIL NO. 7800AAAA

F.A. RTE.	SECTION	COUNTY	TOTAL SHEETS	SHEET NO.
		VARIOUS	28	27
D5 H-T PVTMNT MKR RPR 18-53			CONTRACT NO. 46493	
ILLINOIS FED. AID PROJECT				

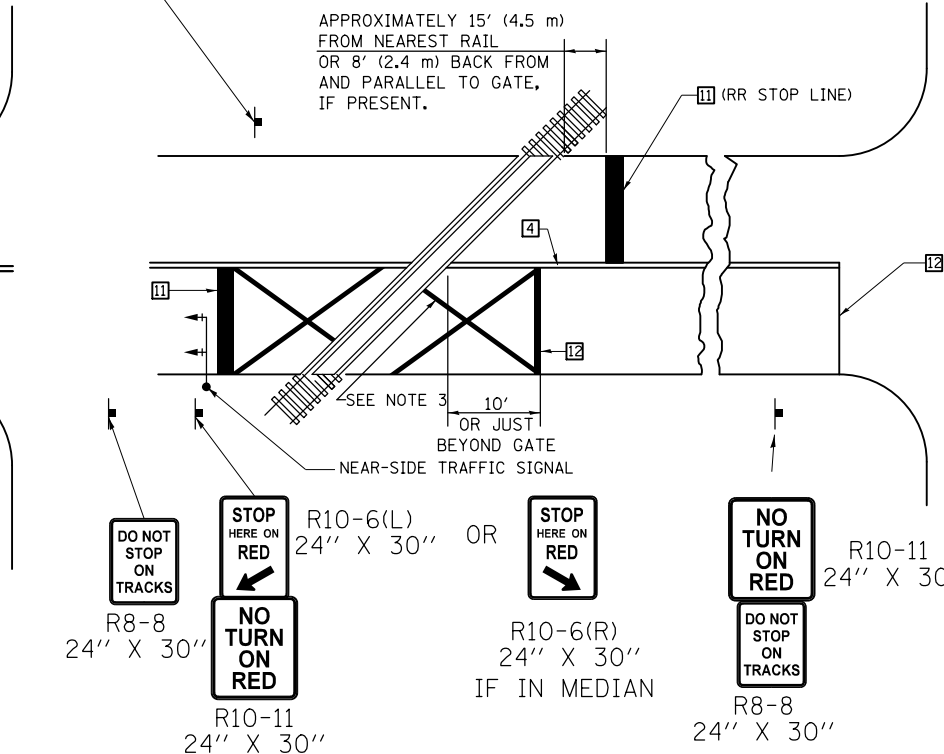


PAVEMENT MARKINGS AT RAILROAD-HIGHWAY GRADE CROSSING

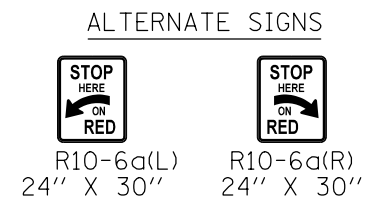
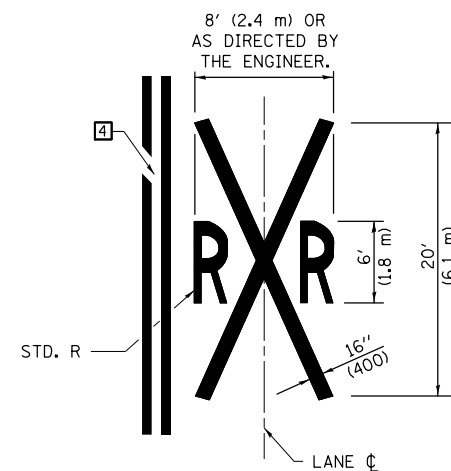
RAILROAD CROSSING WITH INTERCONNECT ONLY



RAILROAD CROSSING WITH INTERCONNECT AND PRE-SIGNALS



SUPPLEMENTAL PAVEMENT MARKING TREATMENT FOR RAILROAD-HIGHWAY GRADE CROSSING



GENERAL NOTES

- SUPPLEMENTAL PAVEMENT MARKINGS TO BE INSTALLED ONLY ON APPROACHES TO INTERSECTIONS CONTROLLED BY TRAFFIC SIGNALS WHICH ARE INTERCONNECTED WITH THE RAILROAD WARNING SIGNALS.
- EXTEND PAVEMENT MARKINGS TO THE INTERSECTION ONLY WHERE NEAR-SIDE TRAFFIC SIGNALS ARE USED.
- 6" WHITE PAVEMENT MARKINGS AT 45° TO PAVEMENT, 8' CENTER TO CENTER.
- XX DISTANCE TO BE SHOWN ON SIGN MEASURED FROM A POINT 6 FEET FROM THE RAIL CLOSEST TO THE INTERSECTION OR FROM THE CLOSEST POINT ALONG THE EXIT GATE IF PRESENT OVER THE ROADWAY WHEN IN THE LOWERED POSITION TO THE STOP BAR OR CROSSWALK, WHICH EVER IS CLOSEST, ROUNDED DOWN TO NEAREST 5 FEET. WHERE THERE IS NO STOP LINE, MEASURE TO POINT WHERE DRIVER HAS A VIEW OF APPROACHING TRAFFIC.
- THE CLEARANCE SIGN IS ALSO TO BE USED AS AN INTERIM MEASURE AT LOCATIONS WITH INTERCONNECTED INTERSECTION TRAFFIC SIGNALS WHERE IT IS PLANNED TO CHANGE THEM TO NEAR-SIDE SIGNALS AT A FUTURE TIME. IN THIS CASE, THE DISTANCE TO BE SHOWN ON THE SIGN IS MEASURED FROM THE EDGE OF THE STRIPED-OUT AREA INSTEAD OF 6 FEET FROM THE RAIL. THE SIGN IS TO BE REMOVED WHEN THE NEAR-SIDE SIGNALS ARE INSTALLED AND THE PAVEMENT MARKINGS EXTENDED TO THE INTERSECTION.

Note: All dimensions are in INCHES (millimeters) unless otherwise shown.