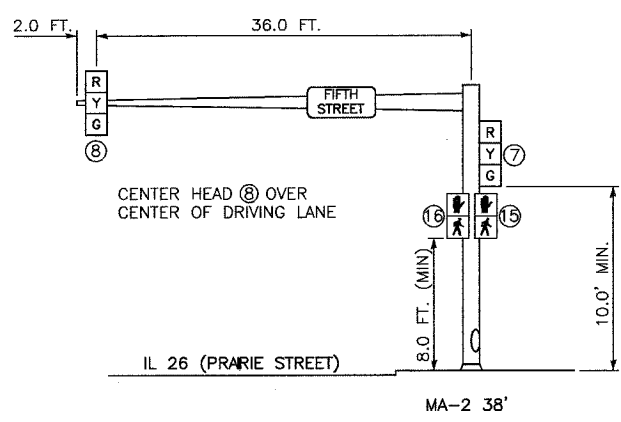
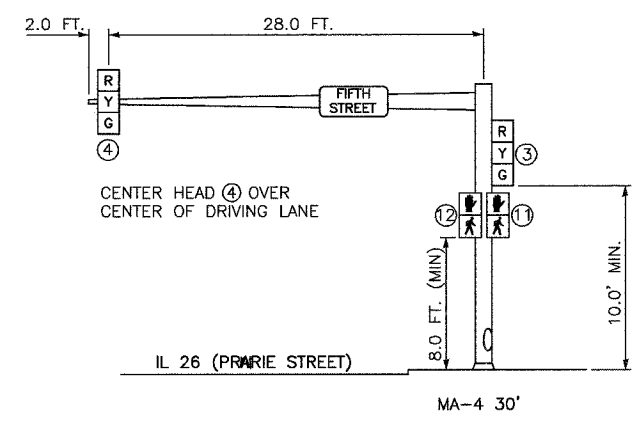


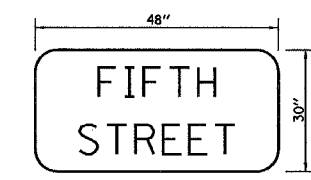
CONTRACT NO. 66611				
F.A. RTE.	SECTION	COUNTY	TOTAL SHEETS	SHEET NO.
• (22) N & TS-3	MARSHALL		21	14
STA.	TO STA.			
FED. ROAD DIST. NO.	ILLINOIS	FED. AID PROJECT		
• FAP 649 (IL 17) & FAS 2370 (IL 26)				



NORTH BOUND TRAFFIC SIGNAL
NORTHEAST CORNER OF IL 17 & IL 26

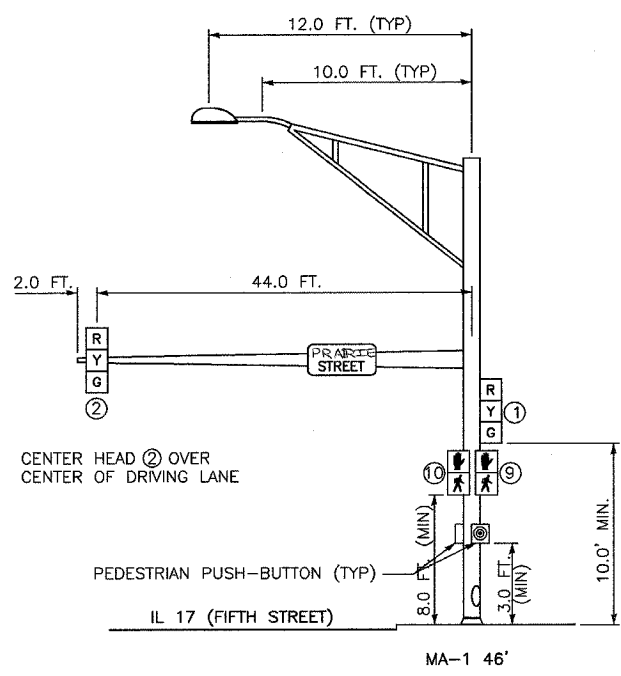


SOUTH BOUND TRAFFIC SIGNAL
SOUTHWEST CORNER OF IL 17 & IL 26

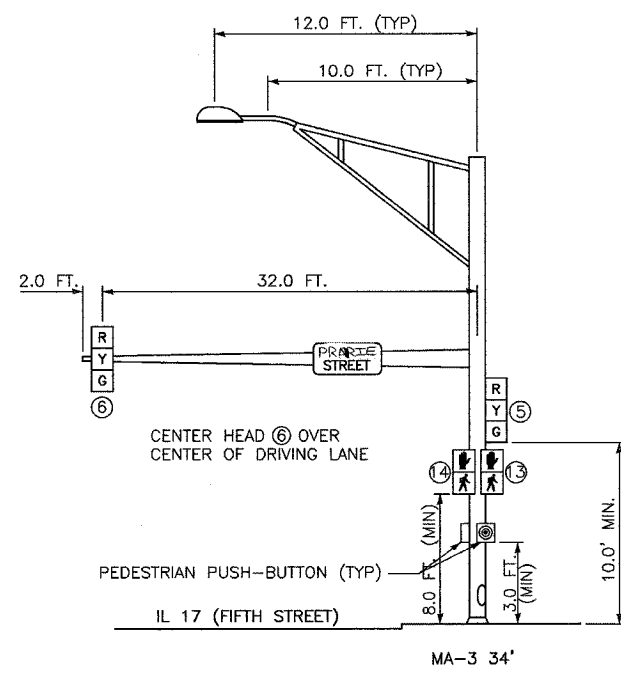


TYPE A SHEETING REQUIRED
 8" D SERIES LETTERS
 2 SIGNS REQUIRED = 10.0 SQ. FT. EACH
 = 20.0 SQ. FT. TOTAL

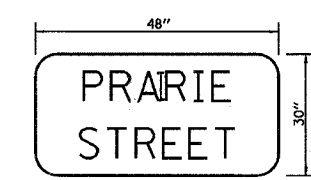
THIS STREET NAME SIGN SHALL BE PLACED ON THE MAST ARMS PARALLEL WITH FIFTH STREET



WEST BOUND TRAFFIC SIGNAL
NORTHWEST CORNER OF IL 17 & IL 26



EAST BOUND TRAFFIC SIGNAL
SOUTHEAST CORNER OF IL 17 & IL 26



TYPE A SHEETING REQUIRED
 8" D SERIES LETTERS
 2 SIGNS REQUIRED = 10.0 SQ. FT. EACH
 = 20.0 SQ. FT. TOTAL

THIS STREET NAME SIGN SHALL BE PLACED ON THE MAST ARMS PARALLEL WITH PRAIRIE STREET

PLOT DATE = 04/15/14
 FILE NAME = 041514
 PLOT SCALE = 1/4" = 20'
 USER NAME = MVS

REVISIONS	
NAME	DATE

ILLINOIS DEPARTMENT OF TRANSPORTATION
 TRAFFIC SIGNAL PLAN
 FAP 649 (IL 17) - FIFTH STREET AND
 FAS 2370 (IL 26) - PRAIRIE STREET
 SECTION (22) N & TS-3
 MARSHALL COUNTY

SCALE: VERT. 1" = 20'
 HORIZ. 1" = 20'

DATE _____ DRAWN BY ARR
 CHECKED BY MVF