
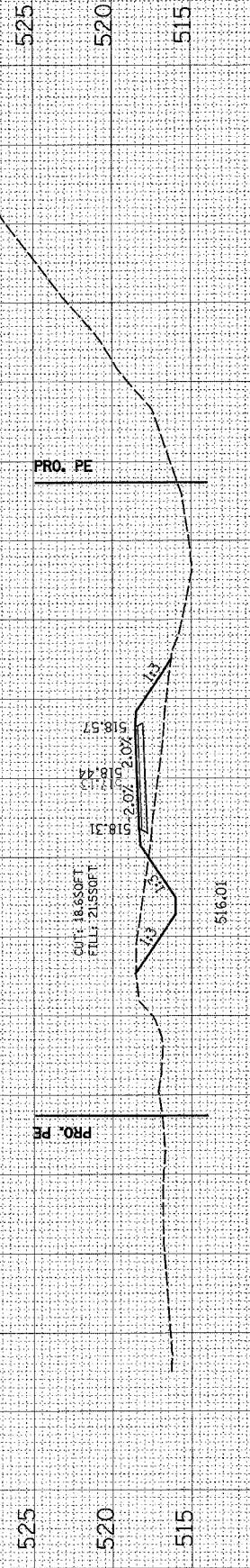
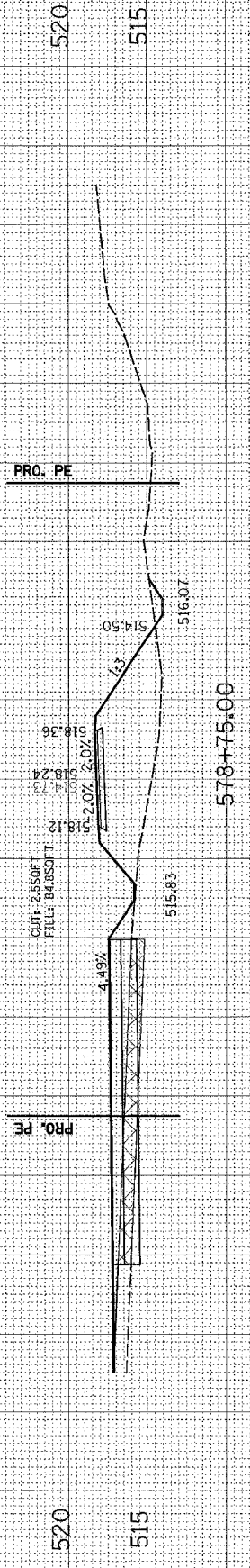
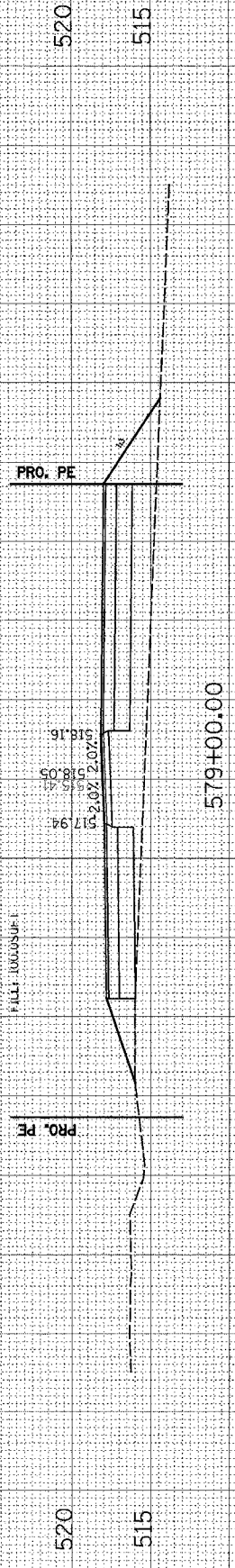
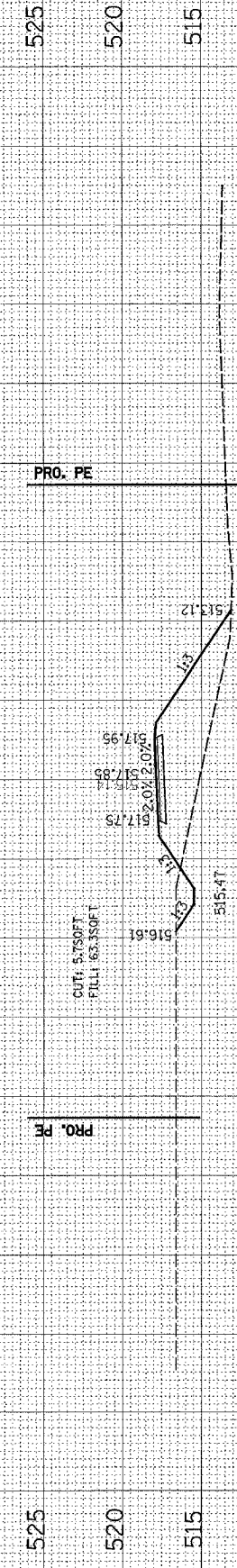


PLOT DATE = 3/28/2006
 FILE NAME = c:\projects\110-1VBR-1\plan\578+25.00.plt
 PLOT SCALE = 1/8" = 1'-0"

ORIGINAL SURVEY BY DATE
 SURVEY NO. _____ DATE _____
 TEMPLATE _____
 AREAS CHECKED _____

FINAL SURVEY BY DATE
 SURVEY NO. _____ DATE _____
 TEMPLATE _____
 AREAS CHECKED _____

90 85 80 75 70 65 60 55 50 45 40 35 30 25 20 15 10 5 0 5 10 15 20 25 30 35 40 45 50 55 60 65 70 75 80 85 90



CONTRACT NO. 76549				
F.A.P. RTE.	SECTION	COUNTY	TOTAL SHEETS	SHEET NO.
314	110-1VBR-1	MADISON	77	77
STA. 578+25.00		TO STA. 579+25.00		
FED. ROAD DIST. NO. ILLINOIS FED. AID PROJECT				

BIKE TRAIL