

901 SEEDING NOTES

THE PROPOSED SEEDING SHALL BE ACCOMPLISHED IN ACCORDANCE WITH ITEM 901 "SEEDING" AS STATED ON PAGE 120 OF THE SUPPLEMENTAL SPECIFICATIONS AND RECURRING SPECIAL PROVISIONS, ADOPTED JULY 1, 2004.

ALL DISTURBED AREAS LOCATED WITHIN THE PROPOSED GRADING AND SEEDING LIMITS WILL BE SEEDDED IN ACCORDANCE WITH THE ABOVE NOTED SPECIFICATION. ALL AREAS OUTSIDE THE DESIGNATED GRADING AND SEEDING LIMITS WILL ALSO BE SEEDDED BUT AT THE CONTRACTOR'S OWN EXPENSE.

ALL MATERIALS AND/OR DEBRIS RESULTING FROM THE SEEDING OPERATIONS WILL BE REMOVED FROM THE PAVEMENTS AND MISCELLANEOUS STRUCTURES PRIOR TO OPENING THE RUNWAY.

SEEDING DATA

THE GRADING LIMITS ARE SHOWN ON THE STAKING PLAN SHEETS BY A HEAVY DASHED LINE (---). ALL AREAS WITHIN THESE LIMITS, EXCEPT THE PROPOSED PAVEMENT, SHALL BE LIMED, FERTILIZED AND SEEDDED IN ACCORDANCE WITH THE FOLLOWING FORMULA AND RATES OF APPLICATION.

LIME (TONS PER ACRE)	2
FERTILIZER (MINIMUM POUNDS OF AVAILABLE PLANT FOOD PER ACRE)	
N	90
P2O5	350
K2O	240
TOTAL	680

SEEDING (MINIMUM POUNDS OF PURE LIVE SEED PER ACRE)

ALTA FESCUE	80
PERENNIAL RYEGRASS	30
CREeping RED FESCUE	20
SPRING OATS	48
AREA TO BE SEEDDED	28.0 ACRES
DATE SEEDING COMPLETED	

EXCELSIOR BLANKET NOTES

AN EROSION CONTROL MATERIAL (EXCELSIOR BLANKET) WILL BE INSTALLED AT THE LOCATIONS SHOWN ON THIS SHEET AND IN ACCORDANCE WITH THE SPECIAL PROVISIONS.

THIS ITEM OF WORK SHALL BE PAID FOR UNDER ITEM: AR908520 "EXCELSIOR BLANKET" 947 S.Y.

901-3.4 MAINTENANCE OF SEEDDED AREAS. DELETE THE SECOND PARAGRAPH OF THIS SECTION AND ADD THE FOLLOWING:

"THE CONTRACTOR WILL BE REQUIRED TO ESTABLISH A GOOD STAND OF GRASS OF UNIFORM COLOR AND DENSITY TO THE SATISFACTION OF THE RESIDENT ENGINEER. IF AT THE TIME WHEN THE CONTRACT HAS BEEN OTHERWISE COMPLETED, IT IS NOT POSSIBLE TO MAKE AN ADEQUATE DETERMINATION OF COLOR, DENSITY, AND UNIFORMITY OF SUCH STAND OF GRASS, THE ITEM OF WORK WILL BE REVIEWED AT A LATER DATE DETERMINED BY THE ILLINOIS DIVISION OF AERONAUTICS."

DATE SEEDING COMPLETED _____

THE PROPOSED SEEDING WILL BE PAID FOR UNDER ITEMS:
AR901510 SEEDING 28.2 ACRES

908 MULCHING NOTES

THE PROPOSED MULCHING SHALL BE ACCOMPLISHED IN ACCORDANCE WITH ITEM 908 "MULCHING" AS STATED ON PAGE 127 OF THE SUPPLEMENTAL SPECIFICATIONS AND RECURRING SPECIAL PROVISIONS, ADOPTED JULY 1, 2004.

THIS ITEM SHALL CONSIST OF THE FURNISHING, TRANSPORTING, AND PLACING MULCH OVER THE SEEDDED AREA. DISTURBED AREAS OUTSIDE THE GRADING LIMITS SHALL ALSO BE MULCHED AND PARTICIPATION WILL BE THE SAME AS FOR SEEDDED AREAS.

908-2.1 MULCH MATERIAL: THE CONTRACTOR WILL FURNISH HYDROMULCH AS THE TYPE OF MULCH MATERIAL TO BE USED ON THIS PROJECT.

908-3.1 THE HYDROMULCH SHALL BE APPLIED AS A SLURRY OF 2,500 POUNDS OF MULCH AND NOT LESS THAN 2,500 GALLONS OF WATER PER ACRE.

908-3.4 STRUCTURE CLEANING: AFTER THE PROPOSED MULCH HAS BEEN APPLIED, THE CONTRACTOR WILL CLEAN THE MULCH OFF ALL STRUCTURES (DRAINAGE, ELECTRICAL, LIGHTS, ETC.).

DATE MULCHING COMPLETED _____

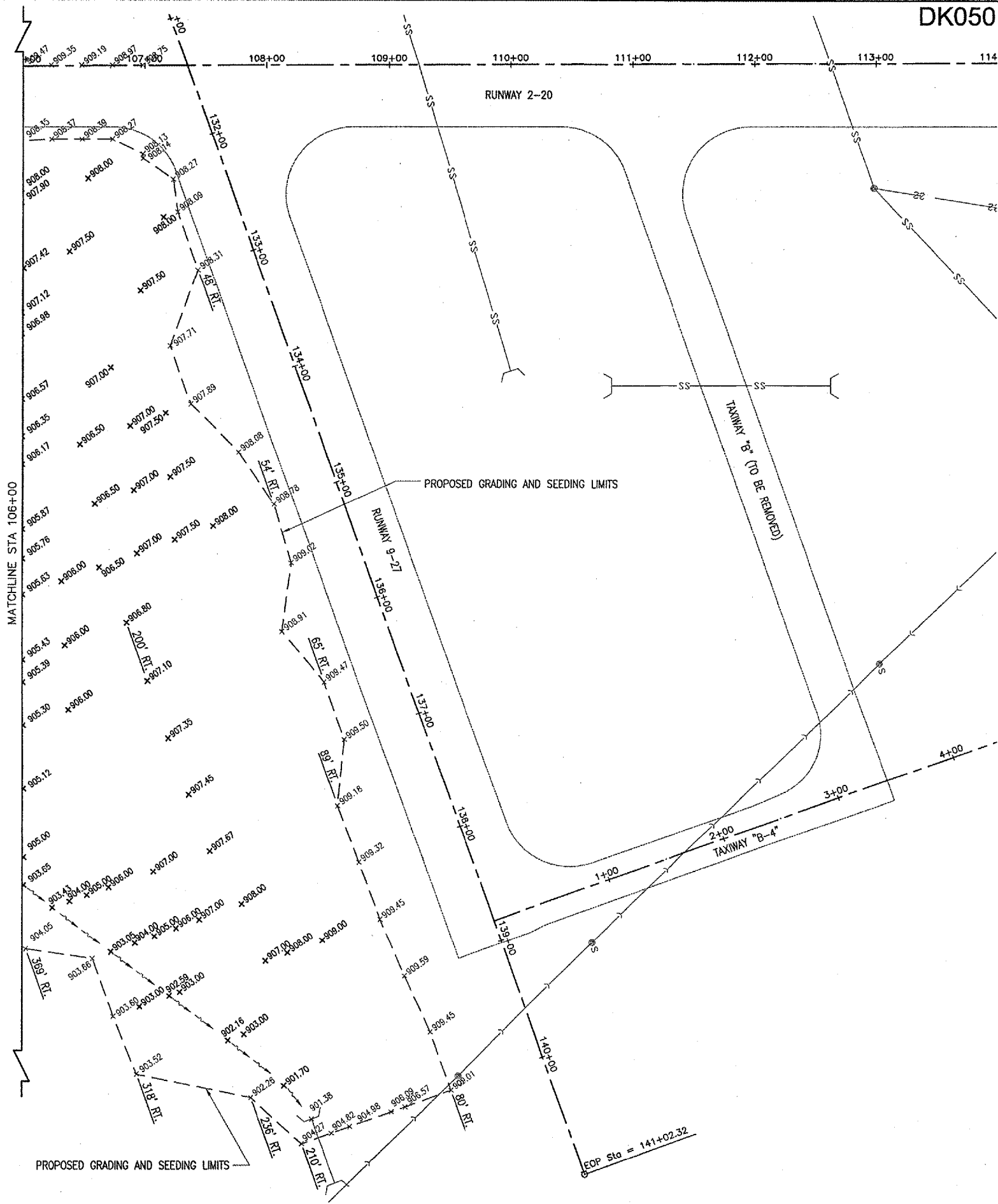
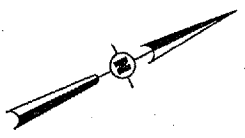
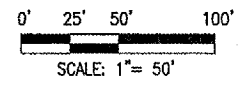
THE PROPOSED MULCHING WILL BE PAID FOR UNDER ITEMS:
AR908510 MULCHING 28.1 ACRES

THE LOCATION, SIZE AND TYPE OF MATERIAL OF EXISTING UNDERGROUND UTILITIES INDICATED ON THE PLANS IS NOT REPRESENTED AS BEING ACCURATE, SUFFICIENT OR COMPLETE. IT SHALL BE THE CONTRACTOR'S RESPONSIBILITY TO DETERMINE THE ACTUAL LOCATION OF ALL SUCH FACILITIES, INCLUDING SERVICE CONNECTIONS TO UNDERGROUND UTILITIES. PRIOR TO CONSTRUCTION, THE CONTRACTOR SHALL NOTIFY THE UTILITY COMPANIES OF HIS OPERATIONAL PLANS AND SHALL OBTAIN FROM THE RESPECTIVE UTILITY COMPANIES DETAILED INFORMATION AND ASSISTANCE RELATIVE TO THE LOCATION OF THEIR FACILITIES AND THE WORKING SCHEDULE OF THE COMPANIES FOR REMOVAL OR ADJUSTMENT WHERE REQUIRED. IN THE EVENT AN UNEXPECTED UTILITY INTERFERENCE IS ENCOUNTERED DURING CONSTRUCTION, THE CONTRACTOR SHALL IMMEDIATELY NOTIFY THE UTILITY COMPANY OF JURISDICTION. THE ENGINEER SHALL ALSO BE IMMEDIATELY NOTIFIED. ANY SUCH MAINS AND SERVICES SHALL BE RESTORED TO SERVICE AT ONCE AND PAID FOR BY THE CONTRACTOR AT NO ADDITIONAL COST TO THE CONTRACT.

CALL J.U.L.I.E. FOR UTILITY INFORMATION AT 1-800-892-0123.

LEGEND


- EXISTING PAVEMENT
- EXISTING GRADE
- PROPOSED GRADE
- PROPOSED GRADING AND SEEDING LIMITS
- PROPOSED SWALE



DATE	REVISION	BY



Project No. 803051XAD_0800	File Name R-19_35STK.DWG	Scale 1" = 50'	Date 8/19/04
LAYOUT	TW	8/19/04	
DRAWN	TW	8/19/04	
REVIEWED	CAH	03/06/06	



REMOVE AND REGRADE RUNWAY END 2
PROPOSED STAKING PLAN FOR RUNWAY 9-27 RT. OF CL STA. 132+00 TO STA. 140+00

APR 07, 2006 9:48 AM BAK I:\AIRPORTS\DEKALB\803-051XAD\AIRPORT\SHEETS\RWY -2\19-35STK.DWG