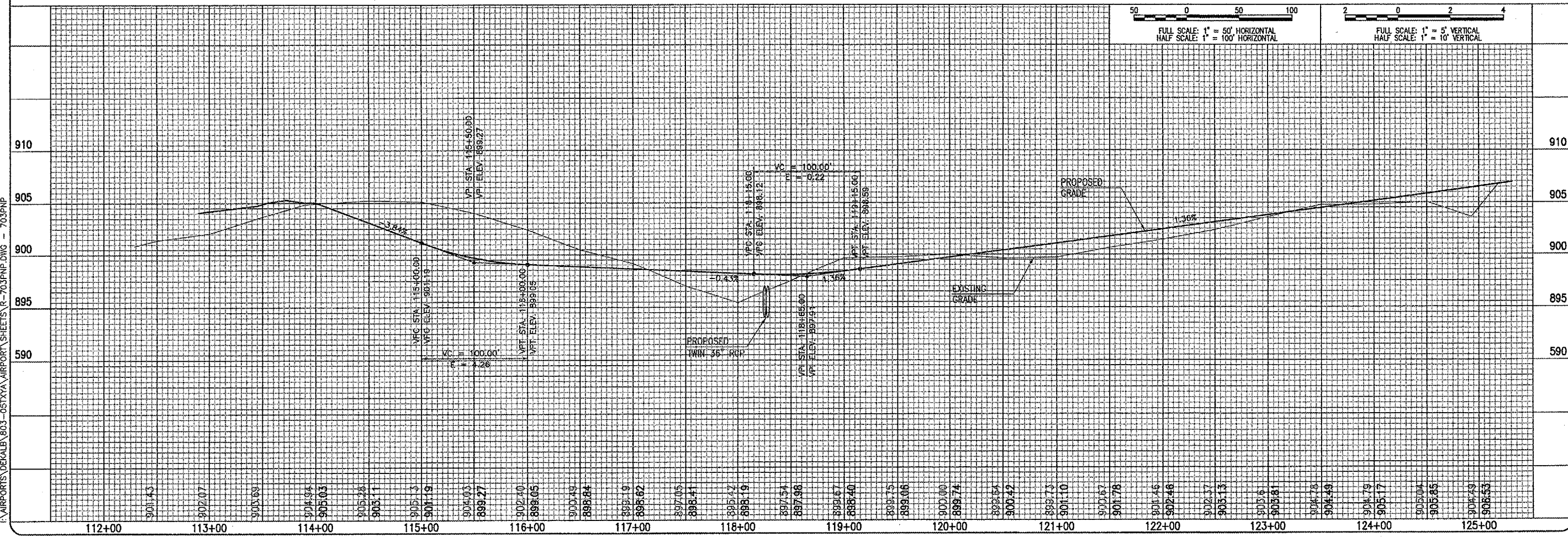
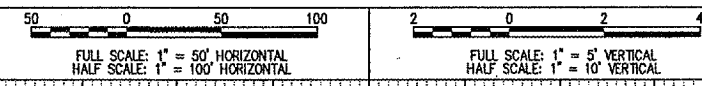
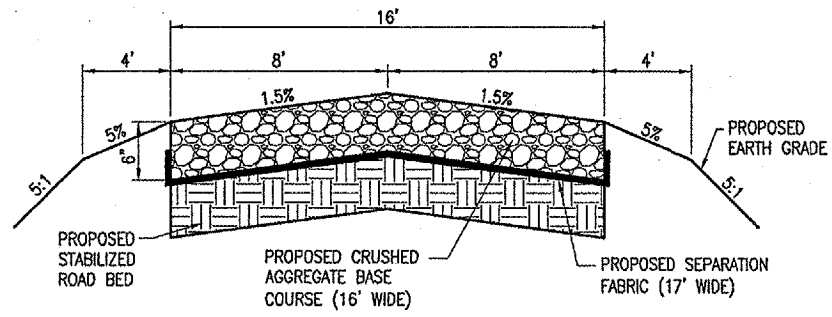


HORIZONTAL CURVE DATA
 PI STA = 114+89.26
 L = 70'23"19"
 R = 100.00'
 Lc = 122.85'
 Da = 57'17"45"
 T = 70.53



DATE	REVISION	BY

DIMA
 DEKALB TAYLOR MUNICIPAL AIRPORT
 A.I.P. PROJ.: 3-17-0139-842
 I.L. PROJ.: DKB-3448

FILE: 803-05TXAD_0800	LAYOUT	KCM	03/15/06
PLAN: R-703PNP.DWG	DRAWN	KCM	03/15/06
SCALE: H. 1"=50' V. 1"=5'	REVIEWED	CAH	03/18/06
DATE: 03/15/06			

HANSON
 Hanson Professional Services Inc.
 1825 South Shosh Street
 Springdale, MO 65758-2888
 Offices Nationwide

EXTEND TAXIWAY "A"
 PROPOSED PLAN & PROFILE
 FOR GLIDE SLOPE ROAD
 STA. 112+80.40 TO STA. 125+30.62