

STATE OF ILLINOIS  
DEPARTMENT OF TRANSPORTATION

F.A. RTE.	SECTION	COUNTY	TOTAL SHEETS	SHEET NO.
VAR	D4 REFLECTOR REPL 23-24	VARIOUS	3	1
		ILLINOIS	CONTRACT NO. 46616	

INDEX OF SHEETS

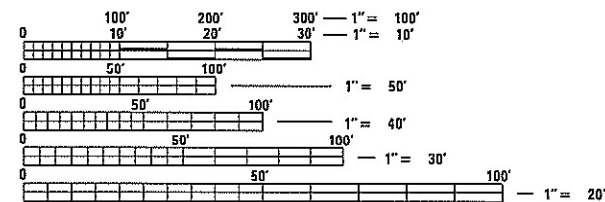
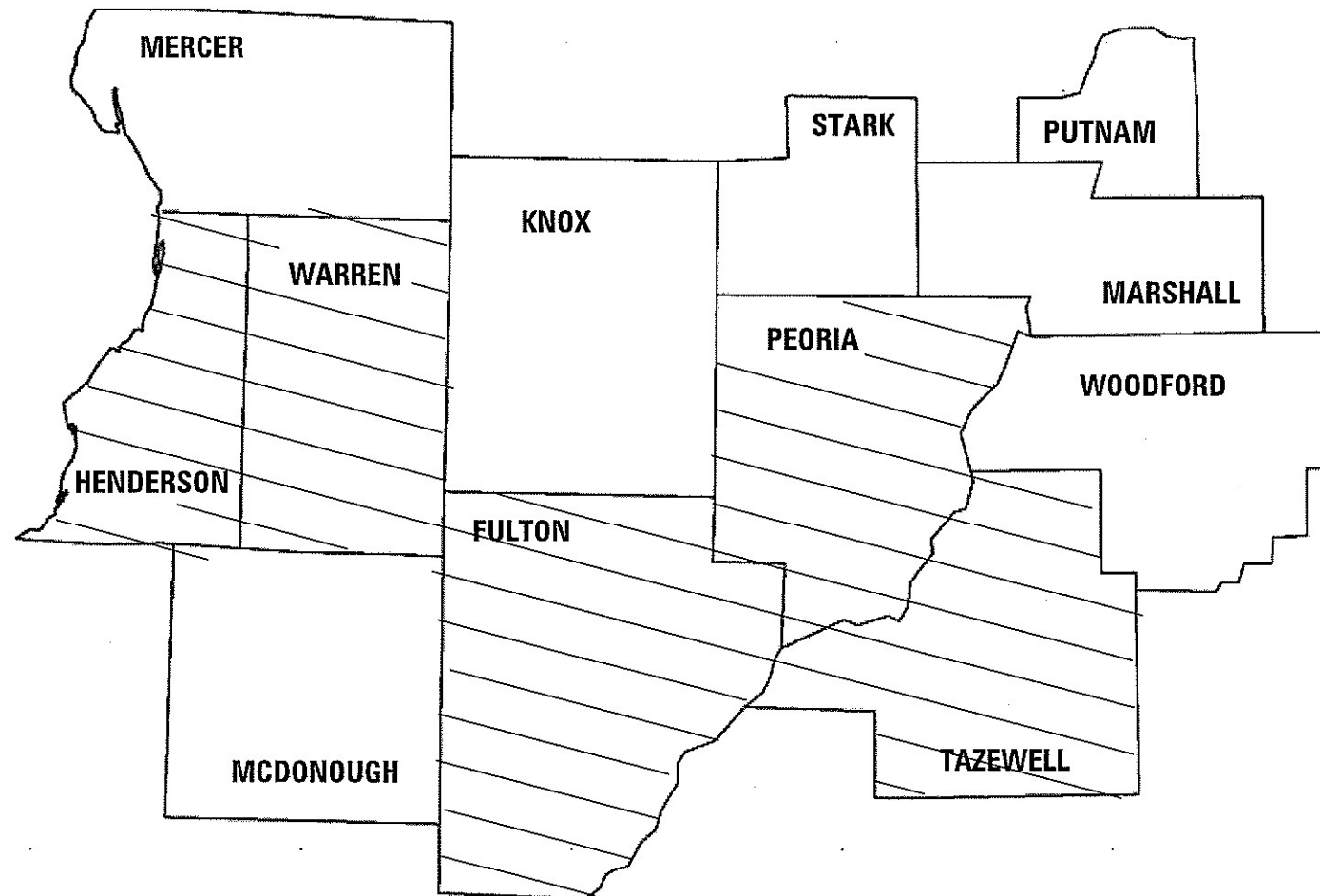
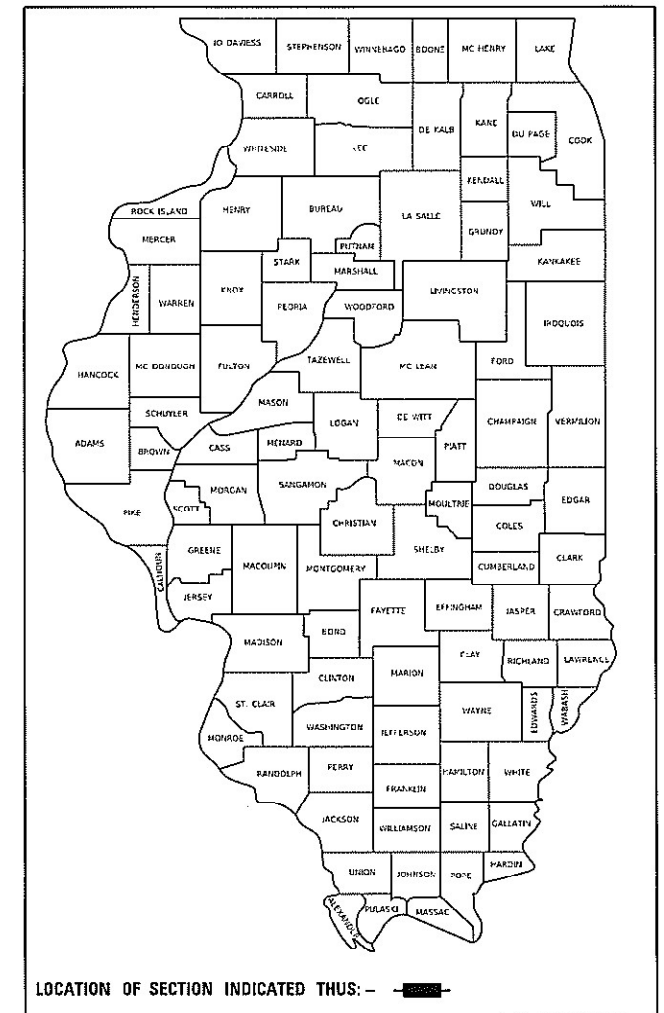
1. COVER SHEET
2. SUMMARY OF QUANTITIES
3. MARKER REPLACEMENT LOCATIONS

PROPOSED  
HIGHWAY PLANS

VARIOUS ROUTE  
D4 REFLECTOR REPL 23-24  
RAISED REFLECTOR REPLACEMENT  
VARIOUS COUNTY  
M-60-025-53

HIGHWAY STANDARDS

- 701301-04
- 701306-04
- 701311-03
- 701406-12
- 701426-13
- 701427-05
- 701901-08
- 781001-04
- 701400-11
- 701602-10



FULL SIZE PLANS HAVE BEEN PREPARED USING STANDARD ENGINEERING SCALES. REDUCED SIZED PLANS WILL NOT CONFORM TO STANDARD SCALES. IN MAKING MEASUREMENTS ON REDUCED PLANS, THE ABOVE SCALES MAY BE USED.

J.U.L.I.E.  
JOINT UTILITY LOCATION INFORMATION FOR EXCAVATORS  
1-800-892-0123  
OR 811

STATE OF ILLINOIS  
DEPARTMENT OF TRANSPORTATION

SUBMITTED March 20 20 23  
Kevin E. Dornett, Inc.  
REGIONAL ENGINEER

May 12, 2023 [Signature]  
ENGINEER OF DESIGN AND ENVIRONMENT

May 12, 2023 [Signature]  
DIRECTOR OF HIGHWAYS PROJECT IMPLEMENTATION

CONTRACT NO. 46616

PRINTED BY THE AUTHORITY  
OF THE STATE OF ILLINOIS

## SUMMARY OF QUANTITIES

0021

Code Number	Item	Unit	100% State Rural Total Quantity
78100100	RAISED REFLECTIVE PAVEMENT MARKER	EACH	4,160
78100300	REPLACEMENT REFLECTOR	EACH	400
78300200	RAISED REFLECTIVE PAVEMENT MARKER REMOVAL	EACH	3,443

MODEL: Default  
 FILE NAME: p:\public\sw\_bentley.com\PROJECTS\DOT\Documents\DOT Offices\District 4\Projects\Traffic\pavement marking and rpon.dgn

USER NAME = Anna.Ghidina PLOT SCALE = 40.0000 ' / in. PLOT DATE = 3/20/2023	DESIGNED - DRAWN - CHECKED - DATE -	REVISED - REVISED - REVISED - REVISED -	<b>STATE OF ILLINOIS DEPARTMENT OF TRANSPORTATION</b>	<b>SUMMARY OF QUANTITIES</b>	<table border="1" style="width: 100%; border-collapse: collapse;"> <tr> <td style="font-size: 8px;">F.A. RTE.</td> <td style="font-size: 8px;">SECTION</td> <td style="font-size: 8px;">COUNTY</td> <td style="font-size: 8px;">TOTAL SHEETS</td> <td style="font-size: 8px;">SHEET NO.</td> </tr> <tr> <td style="font-size: 8px;">VAR</td> <td style="font-size: 8px;">D4 REFLECTOR REPL 23-24</td> <td style="font-size: 8px;">VARIOUS</td> <td style="text-align: center; font-size: 8px;">3</td> <td style="text-align: center; font-size: 8px;">2</td> </tr> <tr> <td colspan="5" style="font-size: 8px; text-align: right;">CONTRACT NO. 46616</td> </tr> <tr> <td colspan="5" style="font-size: 8px; text-align: center;">ILLINOIS FED. AID PROJECT</td> </tr> </table>	F.A. RTE.	SECTION	COUNTY	TOTAL SHEETS	SHEET NO.	VAR	D4 REFLECTOR REPL 23-24	VARIOUS	3	2	CONTRACT NO. 46616					ILLINOIS FED. AID PROJECT				
F.A. RTE.	SECTION	COUNTY	TOTAL SHEETS	SHEET NO.																					
VAR	D4 REFLECTOR REPL 23-24	VARIOUS	3	2																					
CONTRACT NO. 46616																									
ILLINOIS FED. AID PROJECT																									
			SCALE:	SHEET OF SHEETS	STA. TO STA.																				

## MARKER LOCATIONS AND QUANTITIES

COUNTY	ROUTE	LOCATION	CRYSTAL 1 WAY	AMBER 1 WAY	AMBER 2 WAY	Removal	comments
Peoria	IL 116	Greengold to Hanna City	4		396	0	lenses only
Tazewell	I-474	Ramps at IL 29 (Exit 9)	104	81		185	
Tazewell	I-474	Mainline from IL River to 74 split - Eastbound	471			471	
Tazewell	I-474	Mainline from IL River to 74 split - Westbound	379			379	
Tazewell	I-474	Ramps at the I-74 split	65	98		163	
Tazewell	IL 29	Poplar to Rusche in Creve Coeur	25	50		75	
Peoria	IL 6	I-74/I-474 to IL 29 - Southbound	437			437	Concrete
Peoria	IL 6	I-74/I-474 to IL 29 - Northbound	503			503	Concrete
Peoria	IL 6	IL 6 & IL 29 at State Street	98			98	
Warren	IL 116	Henderson Co. Line to US 67 & IL 116 intersection		30	366		
Warren	IL 94	40th to 90th Av. Roseville Bypass	1,000			1,000	
Henderson	IL 116	East edge of Media to Warren Co. Line			321		
Fulton	US 24	East of Banner at end of new construction to Peoria Co. line			132	132	
<b>Total</b>			<b>3,086</b>	<b>259</b>	<b>1,215</b>	<b>3,443</b>	
<b>Grand Total</b>			<b>4,560</b>				

MODEL: Default  
 FILE: Marker\_ReplacementLocations.mxd  
 PROJECT: \Projects\Traffic\Improvement\marker and rmp.mxd