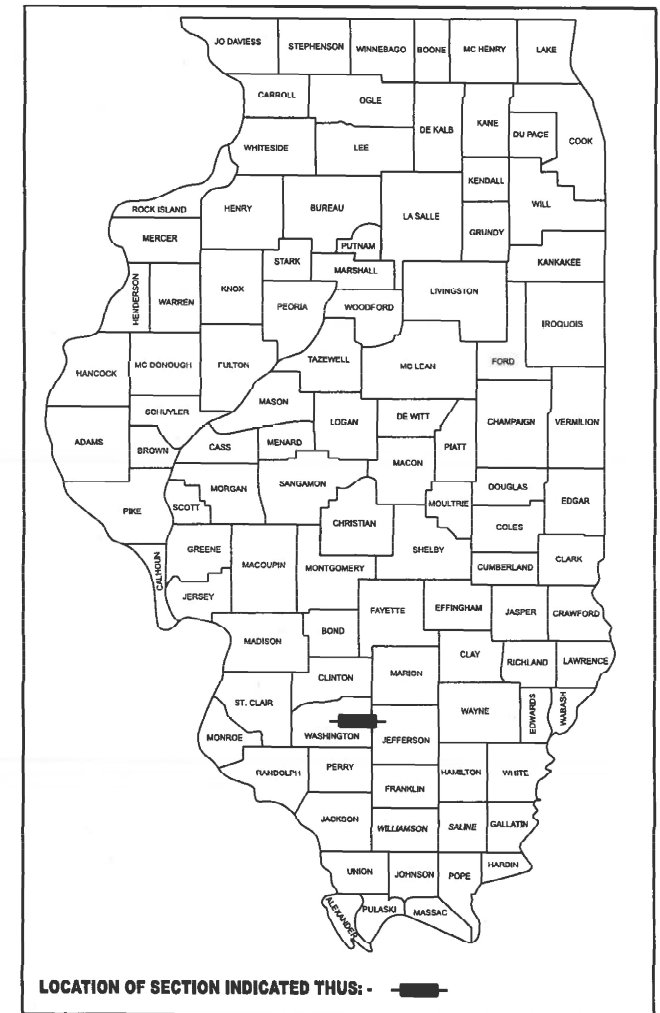


STATE OF ILLINOIS
DEPARTMENT OF TRANSPORTATION

F.A.I. RTE.	SECTION	COUNTY	TOTAL SHEETS	SHEET NO.
64	95-(5,6)PP	WASHINGTON	13	1
		ILLINOIS	CONTRACT NO. 76R83	

D-98-013-23



LOCATION OF SECTION INDICATED THUS: - [shaded rectangle] -

FOR INDEX OF SHEETS, SEE SHEET NO. 2

PROPOSED HIGHWAY PLANS

FAI ROUTE 64 (I-64)
SECTION 95-(5,6)PP
PAVEMENT PATCHING
WASHINGTON COUNTY

BRIDGE OMISSION
S.N. 095-0061 (EB)
STA. 3262+84 TO
STA. 3264+46

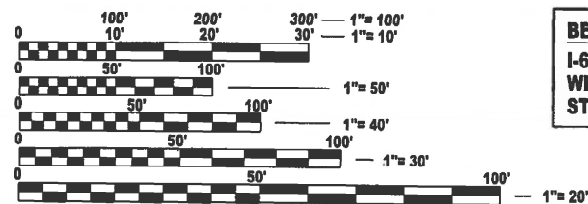
BRIDGE OMISSION
S.N. 095-0062 (WB)
STA. 3262+98 TO
STA. 3264+59

BRIDGE OMISSION
S.N. 095-0063 (EB)
STA. 3282+12 TO
STA. 3284+18

BRIDGE OMISSION
S.N. 095-0064 (WB)
STA. 3282+91 TO
STA. 3284+97

C-98-054-23

END PROJECT
I-64, @ JEFFERSON
COUNTY LINE
STA. 3355+52



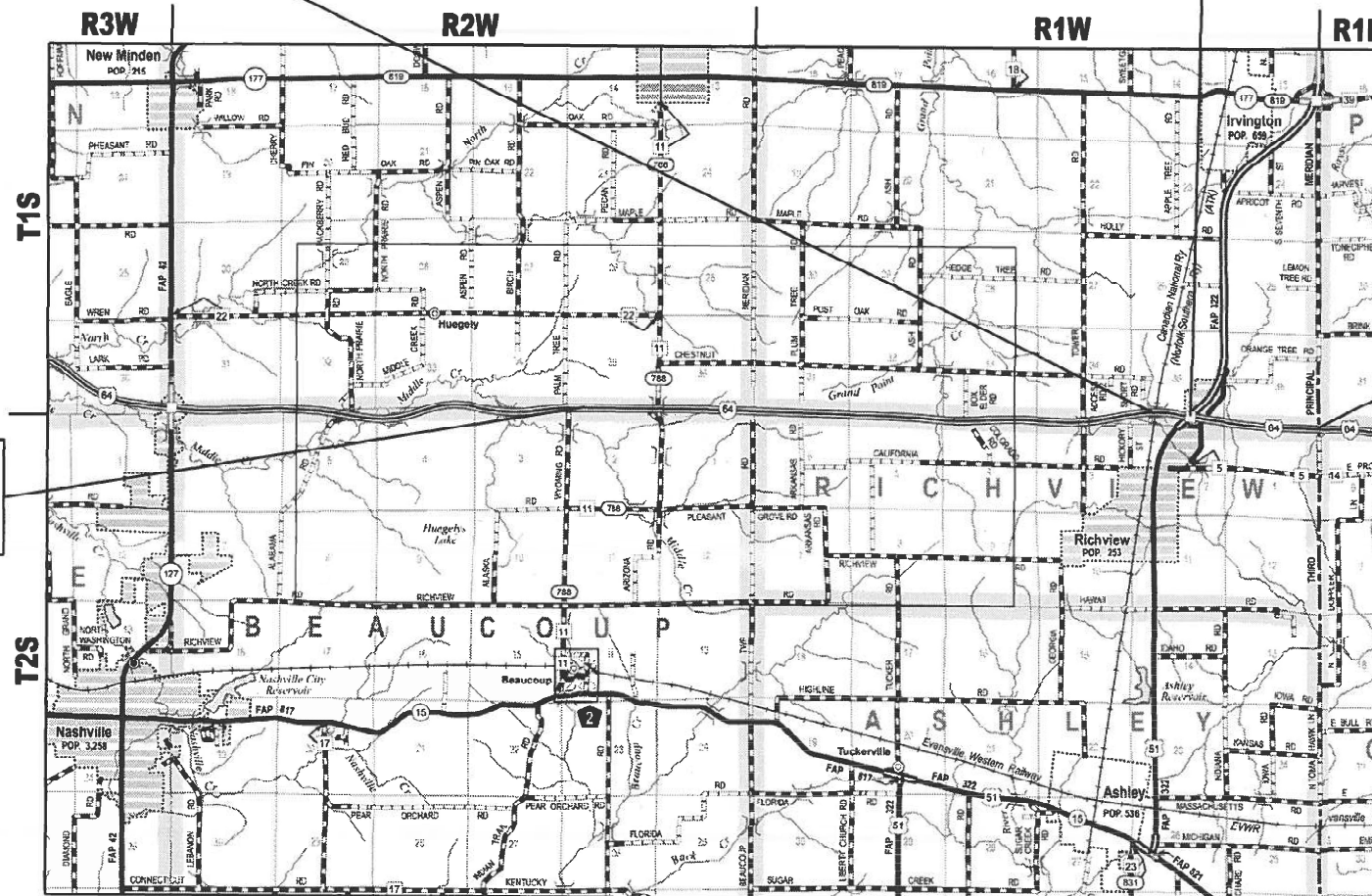
BEGIN PROJECT
I-64, @ 0.9 MILES
WEST OF CH 11
STA. 2935+25

FULL SIZE PLANS HAVE BEEN PREPARED USING STANDARD ENGINEERING SCALES. REDUCED SIZED PLANS WILL NOT CONFORM TO STANDARD SCALES. IN MAKING MEASUREMENTS ON REDUCED PLANS, THE ABOVE SCALES MAY BE USED.

J.U.L.I.E.
JOINT UTILITY LOCATION INFORMATION FOR EXCAVATION
1-800-892-0123
OR 811

PROJECT ENGINEER: BILLIE OWEN
PROJECT MANAGER: BRANDON HUMPHREYS

CONTRACT NO. 76R83



GROSS LENGTH = 42,027 FT. = 7.960 MILE
NET LENGTH = 41,659 FT. = 7.890 MILE

STATE OF ILLINOIS
DEPARTMENT OF TRANSPORTATION

SUBMITTED MARCH 23 20 23
Raymond E. Brown
REGIONAL ENGINEER

May 12, 2023 *John A. Etk*
ENGINEER OF DESIGN AND ENVIRONMENT

May 12, 2023 *Stephen M. Spauld*
DIRECTOR OF HIGHWAYS PROJECT IMPLEMENTATION

PRINTED BY THE AUTHORITY
OF THE STATE OF ILLINOIS

CODE NO.	ITEM	UNIT	TOTAL QUANTITY	CONSTR. CODE	
				100% STATE ROADWAY	
				0006	
				RURAL	
44200620	CLASS A PATCHES, TYPE II, 14 INCH	SQ YD	75	75	
44200624	CLASS A PATCHES, TYPE III, 14 INCH	SQ YD	56	56	
44200628	CLASS A PATCHES, TYPE IV, 14 INCH	SQ YD	573	573	
44213000	PATCHING REINFORCEMENT	SQ YD	704	704	
44213200	SAW CUTS	FOOT	1942	1942	
44213204	TIE BARS 3/4"	EACH	322	322	
67100100	MOBILIZATION	L SUM	1	1	
70100420	TRAFFIC CONTROL AND PROTECTION, STANDARD 701411	EACH	4	4	
70100700	TRAFFIC CONTROL AND PROTECTION, STANDARD 701406	L SUM	1	1	
70100800	TRAFFIC CONTROL AND PROTECTION, STANDARD 701401	L SUM	1	1	
70107025	CHANGEABLE MESSAGE SIGN	CAL DA	280	280	
70200100	NIGHTTIME WORK ZONE LIGHTING	L SUM	1	1	
70300100	SHORT TERM PAVEMENT MARKING	FOOT	4112	4112	
70300150	SHORT TERM PAVEMENT MARKING REMOVAL	SQ FT	1378	1378	

CODE NO.	ITEM	UNIT	TOTAL QUANTITY	CONSTR. CODE	
				100% STATE ROADWAY	
				0006	
				RURAL	
* 78001130	PAINT PAVEMENT MARKING - LINE 6"	FOOT	21971	21971	
* 78100100	RAISED REFLECTIVE PAVEMENT MARKER	EACH	1164	1164	
78300200	RAISED REFLECTIVE PAVEMENT MARKER REMOVAL	EACH	1122	1122	
X4406240	PARTIAL DEPTH REMOVAL, TYPE II, 4"	SQ YD	1187	1187	
X4406440	PARTIAL DEPTH REMOVAL, TYPE III, 4"	SQ YD	2845	2845	
X4406640	PARTIAL DEPTH REMOVAL, TYPE IV, 4"	SQ YD	13896	13896	
X4421000	PARTIAL DEPTH PATCHING	TON	4021	4021	

* SPECIALTY ITEM

MODEL: Unnamed (1) - Plot - 1 (Sheet)
 FILE NAME: P:\projects\2023\11\11\DOT\Documents\DOT Office\District 8\ORD Project\837683\CADD\837683-11-500.dgn

USER NAME = Brandon.Humphreys	DESIGNED - _____	REVISED - _____
	DRAWN - _____	REVISED - _____
PLOT SCALE = 0.16666633' / in.	CHECKED - _____	REVISED - _____
PLOT DATE = 3/23/2023	DATE - _____	REVISED - _____

**STATE OF ILLINOIS
DEPARTMENT OF TRANSPORTATION**

SUMMARY OF QUANTITIES

SCALE: N/A SHEET 1 OF 1 SHEETS STA. 2935+25.00 TO STA. 3355+51.88

F.A.I. RTE.	SECTION	COUNTY	TOTAL SHEETS	SHEET NO.
64	95-(5,6)PP	WASHINGTON	13	3
CONTRACT NO. 76R83				
ILLINOIS FED. AID PROJECT				

SHORT TERM PAVEMENT MARKING SCHEDULE

FULL DEPTH PATCH #	EB / WB	CENTERLINE JOINT/ DRIVING LANE/ PASSING LANE	STATION	SHORT TERM PAVEMENT MARKING	SHORT TERM PAVEMENT MARKING	SHORT TERM PAVEMENT MARKING REMOVAL
				SKIP DASH WHITE (FEET)	SKIP DASH YELLOW (FEET)	(SQ FT)
1	EB	DL	3040+88	16		5.4
2	EB	DL	3040+88	4		1.4
3	EB	PL	3040+88	4	4	2.7
4	EB	DL	3089+40	4		1.4
5	EB	PL	3089+40	4	4	2.7
6	EB	DL	3110+52	4		1.4
7	EB	DL	3086+76	64		21.4
8	EB	DL	3221+39	4		1.4
9	EB	DL	3226+67	4		1.4
10	EB	DL	3284+75	4		1.4
11	EB	PL	3284+75	4	4	2.7
12	EB	PL	3358+67	4	4	2.7
13	WB	DL	3040+88	4		1.4
14	WB	DL	3040+88	4		1.4
15	WB	PL	3040+88	4	4	2.7
16	WB	PL	3094+68	4	4	2.7
17	WB	DL	3287+39	4		1.4
18	WB	PL	3287+39	4	4	2.7
19	WB	DL	3358+67	4		1.4
20	WB	PL	3358+67	4	4	2.7
SUBTOTAL				152	32	62.4
TOTAL				4112		1378

PAVEMENT MARKING SCHEDULE

PARTIAL DEPTH PATCH #	EB / WB	CENTERLINE JOINT/ DRIVING LANE/ PASSING LANE	STATION	PAINT PAVEMENT MARKING - LINE 6"			RAISED REFLECTIVE PAVEMENT MARKERS	RAISED REFLECTIVE PAVEMENT MARKER REMOVAL
				SOLID WHITE (FEET)	SOLID YELLOW (FEET)	SKIP DASH WHITE (FEET)	CRYSTAL (EACH)	(EACH)
1	EB	CL	3040+88			30	4	4
2	EB	CL	3046+16			30	4	4
3	EB	DL	3046+16	300			8	8
4	EB	CL	3051+44			50	6	6
5	EB	DL	3051+44	50			2	2
6	EB	CL	3054+08			20	2	2
7	EB	DL	3054+08	100			4	4
8	EB	DL	3056+72	200			6	6
9	EB	CL	3062+00			180	18	18
10	EB	DL	3062+00	120			4	4
11	EB	DL	3062+00	150			4	4
12	EB	DL	3084+12	150			4	4
13	EB	CL	3089+40			10	2	2
14	EB	CL	3105+24			30	4	4
15	EB	CL	3105+24			20	2	2
16	EB	CL	3110+52			20	2	2
17	EB	CL	3110+52			20	2	2
18	EB	CL	3110+52			20	2	2
19	EB	CL	3121+08			10	2	2
20	EB	DL	3126+36	30			2	2
21	EB	CL	3126+36			10	2	2
22	EB	CL	3025+03			80	8	8
23	EB	DL	3025+03	200			6	6
24	EB	DL	3035+59	140			4	4
25	EB	CL	3035+59			30	4	4
26	EB	CL	3051+43			40	4	4
27	EB	DL	3061+99	300			8	8
28	EB	DL	3067+27	200			6	6
29	EB	CL	3067+27			30	4	4
30	EB	CL	3069+92			40	4	4
31	EB	CL	3072+55			20	2	2
32	EB	DL	3072+55	200			6	6
33	EB	CL	3075+69			40	4	4
34	EB	CL	3110+51			10	2	2
35	EB	CL	3121+07			20	2	2
36	EB	DL	3142+19	300			8	8
37	EB	CL	3147+47			50	6	6
38	EB	DL	3158+03	400			10	10
39	EB	CL	3158+03			20	2	2
40	EB	DL	3158+03	250			8	8
SUBTOTAL				3090		830	184	184

MODEL: Unnamed - Plan - Plan 1 (Sheet)
 FILE NAME: P:\Projects\2023\Illinois\DOT\Documents\DOT\Office\District 8\ORD Project\837683\CADD\837683-CAD\837683-ShortTerm.dgn

USER NAME = Brandon.Humphreys	DESIGNED - _____	REVISED - _____
DRAWN - _____	REVISIONS - _____	REVISIONS - _____
PLOT SCALE = 0.16666633' / in.	CHECKED - _____	REVISIONS - _____
PLOT DATE = 3/23/2023	DATE - _____	REVISIONS - _____

**STATE OF ILLINOIS
DEPARTMENT OF TRANSPORTATION**

SCHEDULES OF QUANTITIES

SCALE: N/A SHEET 3 OF 8 SHEETS STA. ___+___ TO STA. ___+___

F.A.I. RTE.	SECTION	COUNTY	TOTAL SHEETS	SHEET NO.
64	95-(5,6)PP	WASHINGTON	13	7
CONTRACT NO. 76R83				
ILLINOIS FED. AID PROJECT				

PAVEMENT MARKING SCHEDULE

PARTIAL DEPTH PATCH #	EB / WB	CENTERLINE JOINT/ DRIVING LANE/ PASSING LANE	STATION	PAINT PAVEMENT MARKING - LINE 6"			RAISED REFLECTIVE PAVEMENT MARKERS	RAISED REFLECTIVE PAVEMENT MARKER REMOVAL
				SOLID WHITE	SOLID YELLOW	SKIP DASH WHITE	CRYSTAL	
				(FEET)	(FEET)	(FEET)		
121	WB	CL	3158+03			30	4	4
122	WB	CL	3158+03			130	14	14
123	WB	CL	3152+75			250	26	26
124	WB	DL	3152+75	120			4	4
125	WB	CL	3142+19			40	4	4
126	WB	CL	3142+19			40	4	4
127	WB	CL	3136+91			50	6	6
128	WB	CL	3136+91			30	4	4
129	WB	CL	3136+91			30	4	4
130	WB	CL	3126+35			30	4	4
131	WB	CL	3115+79			30	4	4
132	WB	CL	3115+79			30	4	4
133	WB	CL	3105+23			50	6	6
134	WB	DL	3099+95	300			8	8
135	WB	CL	3094+67			150	16	16
136	WB	DL	3078+83	400			10	10
137	WB	CL	3072+55			100	10	10
138	WB	DL	3069+91	60			2	2
139	WB	CL	3069+91			70	8	8
140	WB	DL	3067+27	250			8	8
141	WB	DL	3056+71	300			8	8
142	WB	DL	3051+43	500			14	14
143	WB	CL	3051+43			50	6	6
144	WB	DL	3046+15	300			8	8
145	WB	DL	3040+87	300			8	8
146	WB	DL	3035+59	300			8	8
147	WB	CL	3035+59			50	6	6
148	WB	CL	3030+31			30	4	4
149	WB	CL	3030+31			40	4	4
150	WB	CL	3126+36			230	24	24
151	WB	CL	3121+08			70	8	8
152	WB	CL	3110+52			30	4	4
153	WB	CL	3110+52			30	4	4
154	WB	CL	3094+68			100	10	10
155	WB	DL	3094+68	200			6	6
156	WB	CL	3089+40			50	6	6
157	WB	CL	3062+00			50	6	6
SUBTOTAL				3030		1790	284	284

PAVEMENT MARKING SCHEDULE

FULL DEPTH PATCH #	EB / WB	CENTERLINE JOINT/ DRIVING LANE/ PASSING LANE	STATION	PAINT PAVEMENT MARKING - LINE 6"			RAISED REFLECTIVE PAVEMENT MARKERS	RAISED REFLECTIVE PAVEMENT MARKER REMOVAL
				SOLID WHITE	SOLID YELLOW	SKIP DASH WHITE	CRYSTAL	
				(FEET)	(FEET)	(FEET)		
1	EB	DL	3040+88	70		20	2	
2	EB	PL	3040+88		12	10	2	
3	EB	DL	3040+88	30		10	2	
4	EB	PL	3089+40		8	10	2	
5	EB	DL	3089+40	8		10	2	
6	EB	DL	3110+52	25		10	2	
7	EB	DL	3086+76	150		40	4	
8	EB	DL	3221+39	10		10	2	
9	EB	DL	3226+67	30		10	2	
10	EB	DL	3284+75	24		10	2	
11	EB	PL	3284+75		8	10	2	
12	EB	DL	3358+67	8		10	2	
13	WB	PL	3040+88		6	10	2	
14	WB	DL	3040+88	40		10	2	
15	WB	PL	3040+88		15	10	2	
16	WB	PL	3094+68		12	10	2	
17	WB	DL	3287+39	20		10	2	
18	WB	PL	3287+39		20	10	2	
19	WB	DL	3358+67	20		10	2	
20	WB	PL	3358+67		15	10	2	
SUBTOTAL				435		240	42	
TOTAL					21971		1164	1122

MODEL: Pavement Marking 2 (Sheet)
FILE NAME: I:\Projects\2023\11\11\DOT\Documents\DOT\Office\District 8\ORD Project\837683\CADD\837683-11-11-23\837683-11-11-23.dgn

USER NAME = Brandon.Humphreys	DESIGNED - _____	REVISED - _____
	DRAWN - _____	REVISED - _____
PLOT SCALE = 0.16666633' / in.	CHECKED - _____	REVISED - _____
PLOT DATE = 3/23/2023	DATE - _____	REVISED - _____

**STATE OF ILLINOIS
DEPARTMENT OF TRANSPORTATION**

SCHEDULES OF QUANTITIES

SCALE: N/A SHEET 5 OF 8 SHEETS STA. ___+___ TO STA. ___+___

F.A.I. RTE.	SECTION	COUNTY	TOTAL SHEETS	SHEET NO.
64	95-(5,6)PP	WASHINGTON	13	9
CONTRACT NO. 76R83				
ILLINOIS FED. AID PROJECT				

CLASS A PATCHING SCHEDULE

FULL DEPTH PATCH #	EB / WB	DRIVING LANE/ PASSING LANE	STATION	LENGTH (FOOT)	WIDTH (FOOT)	DEPTH (INCH)	CLASS A PATCHES			PATCHING REINFORCEMENT (SQ YD)	TIE BARS, 3/4 INCH (EACH)	SAW CUTS (FOOT)			
							14 INCH								
							TYPE II (SQ YD)	TYPE III (SQ YD)	TYPE IV (SQ YD)						
1	EB	DL	3040+88	70	12	13.5			93.4	93.4	46	236			
2	EB	DL	3040+88	8	12	13.5	10.7			10.7	4	40			
3	EB	PL	3040+88	30	12	13.5			40.0	40.0	18	108			
4	EB	DL	3089+40	8	12	13.5	10.7			10.7	4	40			
5	EB	PL	3089+40	8	12	13.5	10.7			10.7	4	40			
6	EB	DL	3110+52	25	12	13.5			33.4	33.4	16	98			
7	EB	DL	3086+76	150	12	13.5			200.0	200.0	98	492			
8	EB	DL	3221+39	10	12	13.5	13.4			13.4	6	44			
9	EB	DL	3226+67	30	12	13.5			40.0	40.0	18	108			
10	EB	DL	3284+75	24	12	13.5			32.0	32.0	14	96			
11	EB	PL	3284+75	8	12	13.5	10.7			10.7	4	40			
12	EB	PL	3358+67	8	12	13.5	10.7			10.7	4	40			
13	WB	DL	3040+88	6	12	13.5	8.0			8.0	2	36			
14	WB	DL	3040+88	40	12	13.5			53.4	53.4	26	140			
15	WB	PL	3040+88	15	12	13.5		20.0		20.0	8	54			
16	WB	PL	3094+68	12	12	13.5		16.0		16.0	6	48			
17	WB	DL	3287+39	20	12	13.5			26.7	26.7	12	76			
18	WB	PL	3287+39	20	12	13.5			26.7	26.7	12	76			
19	WB	DL	3358+67	20	12	13.5			26.7	26.7	12	76			
20	WB	PL	3358+67	15	12	13.5		20.0		20.0	8	54			
SUBTOTAL										74.9	56.0	572.3	703.2	322	1942
TOTAL										75	56	573	704	322	1942

MODEL: Unnamed: Sheet 2 - Plot 2 (Sheet)
 FILE NAME: P:\Projects\2023\Illinois\DOT\Documents\DOT Office\District 8\ORD Project\837683\CADD\837683-11-12-23.dwg

USER NAME = Brandon.Humphreys	DESIGNED - _____	REVISED - _____
	DRAWN - _____	REVISED - _____
PLOT SCALE = 0.16666633' / in.	CHECKED - _____	REVISED - _____
PLOT DATE = 3/23/2023	DATE - _____	REVISED - _____

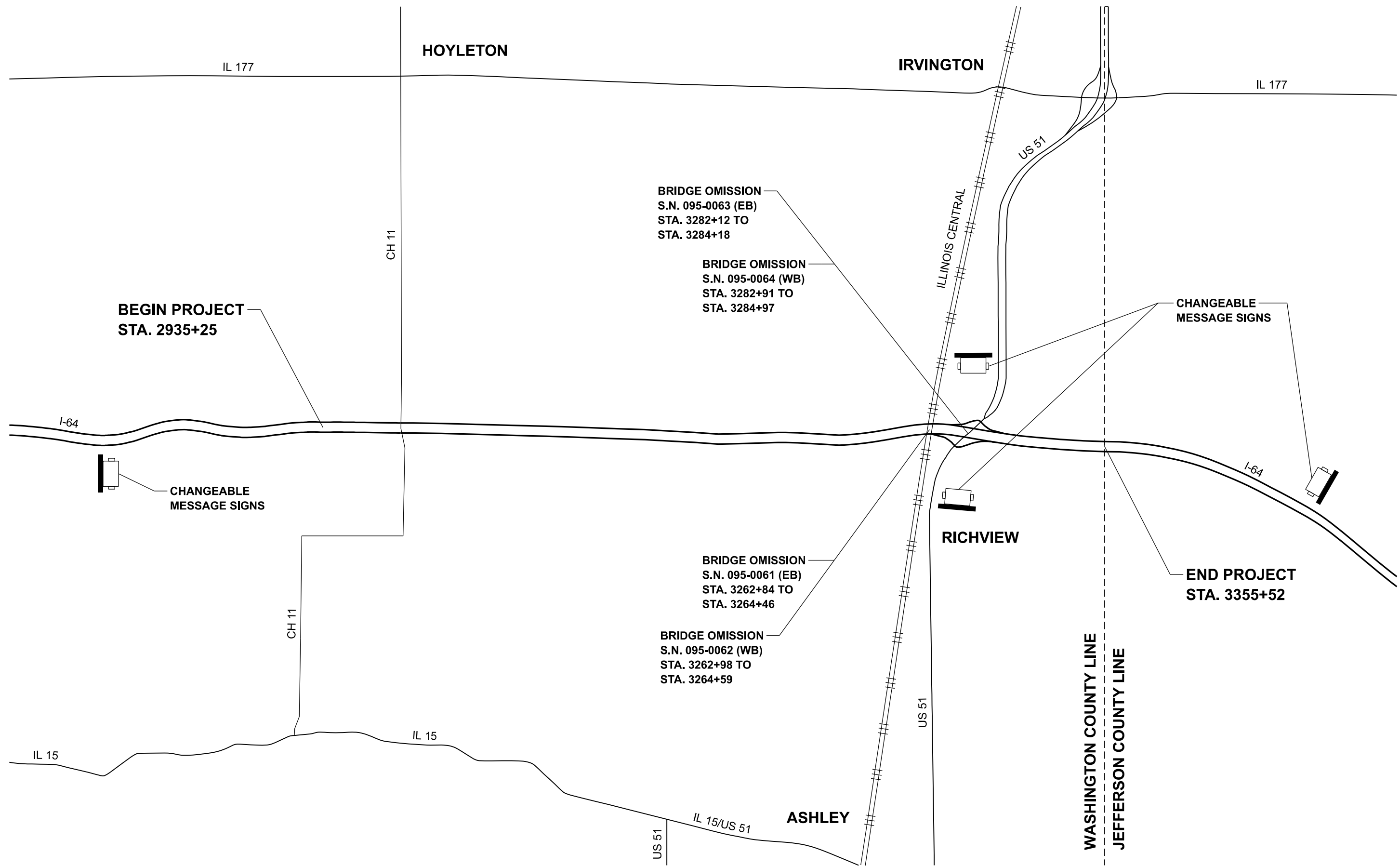
**STATE OF ILLINOIS
DEPARTMENT OF TRANSPORTATION**

SCHEDULES OF QUANTITIES

SCALE: N/A SHEET 8 OF 8 SHEETS STA. ___+___ TO STA. ___+___

F.A.I. RTE.	SECTION	COUNTY	TOTAL SHEETS	SHEET NO.
64	95-(5,6)PP	WASHINGTON	13	12
CONTRACT NO. 76R83				
ILLINOIS FED. AID PROJECT				

MODEL: Unnamed (1) - Location Map (Sheet)
 FILE NAME: P:\Projects\2023\7683\CD\Drawings\DOT\Office\District 8\ORD Project\837683\CD\Drawings\DOT\Office\District 8\ORD Project\837683-1-1-1.dgn



**BEGIN PROJECT
STA. 2935+25**

**CHANGEABLE
MESSAGE SIGNS**

**BRIDGE OMISSION
S.N. 095-0063 (EB)
STA. 3282+12 TO
STA. 3284+18**

**BRIDGE OMISSION
S.N. 095-0064 (WB)
STA. 3282+91 TO
STA. 3284+97**

**CHANGEABLE
MESSAGE SIGNS**

**END PROJECT
STA. 3355+52**

**BRIDGE OMISSION
S.N. 095-0061 (EB)
STA. 3262+84 TO
STA. 3264+46**

**BRIDGE OMISSION
S.N. 095-0062 (WB)
STA. 3262+98 TO
STA. 3264+59**

USER NAME = Brandon.Humphreys	DESIGNED - _____	REVISED - _____
	DRAWN - _____	REVISED - _____
PLOT SCALE = 0.16666633' / in.	CHECKED - _____	REVISED - _____
PLOT DATE = 3/22/2023	DATE - _____	REVISED - _____

**STATE OF ILLINOIS
DEPARTMENT OF TRANSPORTATION**

LOCATION MAP

SCALE: _____ SHEET 1 OF 1 SHEETS STA. _____ TO STA. _____

F.A.I. RTE.	SECTION	COUNTY	TOTAL SHEETS	SHEET NO.
64	95(5,6)PP	WASHINGTON	13	13
CONTRACT NO. 76R83				
ILLINOIS FED. AID PROJECT				