


DATE	
BY	
FINAL SURVEY	SURVEYED
NOTE BOOK	PLOTTED
NO.	TEMPLATE
	AREAS CHECKED

DATE	
BY	
ORIGINAL SURVEY	SURVEYED
NOTE BOOK	PLOTTED
NO.	TEMPLATE
	AREAS CHECKED

MODEL: Definit
 FILE NAME: D:\a\ecomp\m-h\sw\hobby\com\AECOM_D515\1\Documents\6803202-Brush\Collage\90-CAD\3 SHEETS\01_AECOM\Cross Sections\6803202_SHT_53_Brush.dgn



NOTE:
 UTILITY INFORMATION SHOWN FOR INFORMATION ONLY
 CONTRACTOR TO VERIFY ALL EXISTING UTILITY INFORMATION
 AND CONFLICTS PRIOR TO CONSTRUCTION OPERATIONS



USER NAME	= SearsB
DESIGNED	- LMB
DRAWN	- LMB
CHECKED	- WBS
DATE	- 4/30/2021

REVISED	-
REVISED	-
REVISED	-
REVISED	-

STATE OF ILLINOIS
 DEPARTMENT OF TRANSPORTATION

1"=10' H, 1"=5' V
 SCALE:

BRUSH COLLEGE ROAD
 CROSS SECTIONS

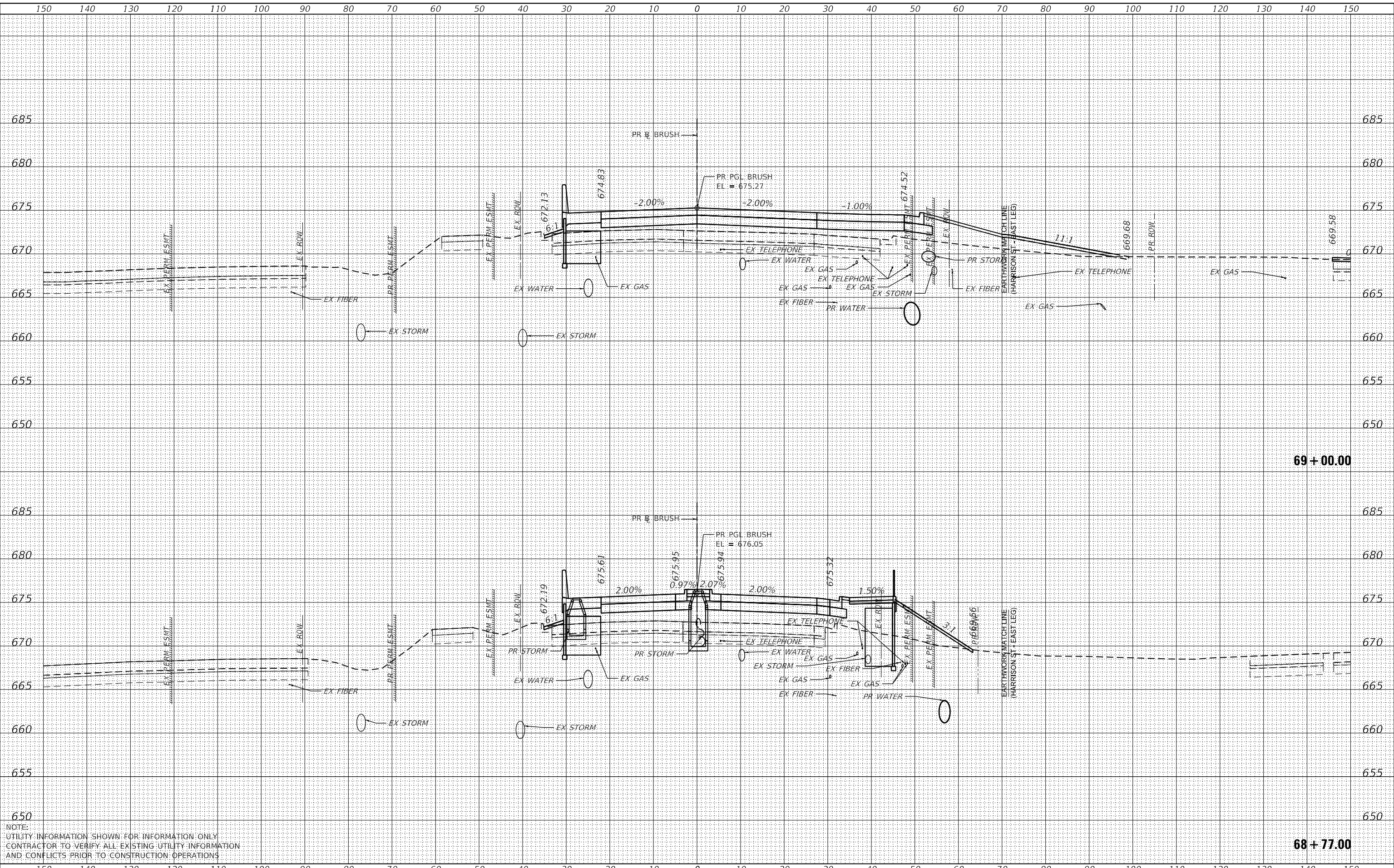
SHEET 52 OF 73 SHEETS STA. 68+65.00 TO STA. 68+75.00

F.A.U. RTE.	SECTION	COUNTY	TOTAL SHEETS	SHEET NO.
7448	09-00933-01-BR	MACON	1019	804
CONTRACT NO. 95893				
ILLINOIS FED. AID PROJECT				

DATE	
BY	
FINAL SURVEY	SURVEYED
NOTE BOOK	PLOTTED
NO.	TEMPLATE
	AREAS CHECKED

DATE	
BY	
ORIGINAL SURVEY	SURVEYED
NOTE BOOK	PLOTTED
NO.	TEMPLATE
	AREAS CHECKED

MODEL: Definit
 FILE NAME: D:\a\acorn\p\brush\brush.dwg
 G:\910_CAD\03_SHEETS\01_AECOM\Cross_Section\0903202_SHT_US_Brush.dwg



NOTE:
 UTILITY INFORMATION SHOWN FOR INFORMATION ONLY
 CONTRACTOR TO VERIFY ALL EXISTING UTILITY INFORMATION
 AND CONFLICTS PRIOR TO CONSTRUCTION OPERATIONS



USER NAME	= SearsB
DESIGNED	- LMB
DRAWN	- LMB
CHECKED	- WBS
DATE	- 4/30/2021

REVISED	-
REVISED	-
REVISED	-
REVISED	-

STATE OF ILLINOIS
 DEPARTMENT OF TRANSPORTATION


BRUSH COLLEGE ROAD
 CROSS SECTIONS
 1"=10' H, 1"=5' V
 SCALE: SHEET 53 OF 73 SHEETS STA. 68+77.00 TO STA. 69+00.00

F.A.U. RTE.	SECTION	COUNTY	TOTAL SHEETS	SHEET NO.
7448	09-00933-01-BR	MACON	1019	805
CONTRACT NO. 95893				
ILLINOIS FED. AID PROJECT				

DATE	
BY	
FINAL SURVEY	SURVEYED
NOTE BOOK	PLOTTED
NO.	TEMPLATE
	AREAS CHECKED

DATE	
BY	
ORIGINAL SURVEY	SURVEYED
NOTE BOOK	PLOTTED
NO.	TEMPLATE
	AREAS CHECKED

MODEL: Definit
 FILE NAME: D:\a\ecm\p\brush\brush.dwg
 PROJECT: 09-00933-01-BRUSH COLLEGE ROAD CROSS SECTION
 SHEET: 54 OF 73
 DATE: 4/30/2021



NOTE:
 UTILITY INFORMATION SHOWN FOR INFORMATION ONLY.
 CONTRACTOR TO VERIFY ALL EXISTING UTILITY INFORMATION
 AND CONFLICTS PRIOR TO CONSTRUCTION OPERATIONS.



USER NAME	= SearsB
DESIGNED	- LMB
DRAWN	- LMB
CHECKED	- WBS
DATE	- 4/30/2021
REVISIONS	
REVISED	-
REVISED	-
REVISED	-
REVISED	-

STATE OF ILLINOIS
 DEPARTMENT OF TRANSPORTATION

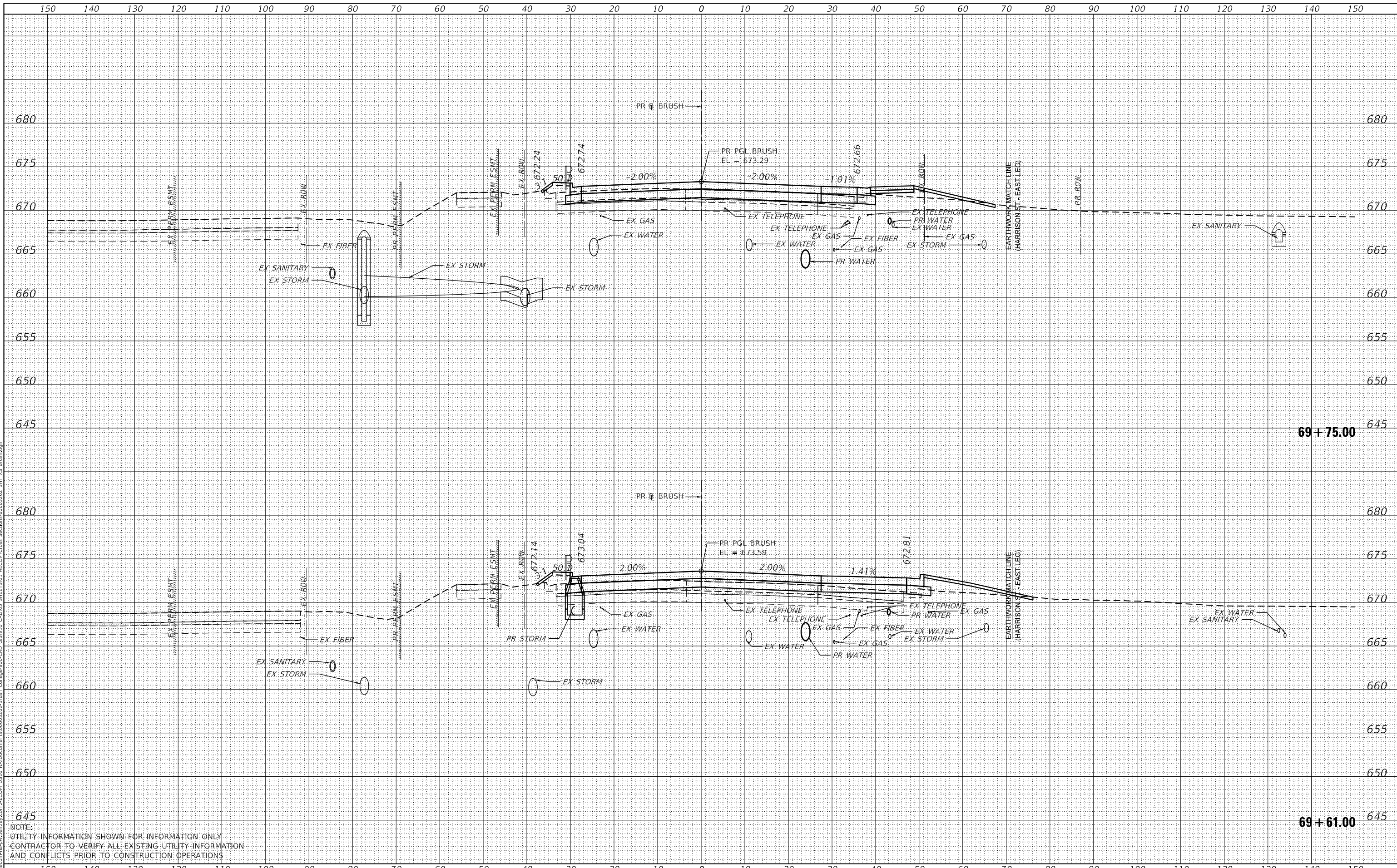
BRUSH COLLEGE ROAD
 CROSS SECTIONS
 1"=10' H, 1"=5' V
 SCALE: SHEET 54 OF 73 SHEETS STA. 69+25.00 TO STA. 69+50.00

F.A.U. RTE.	SECTION	COUNTY	TOTAL SHEETS	SHEET NO.
7448	09-00933-01-BR	MACON	1019	806
CONTRACT NO. 95893				
ILLINOIS FED. AID PROJECT				

BY	DATE

ORIGINAL SURVEY	SURVEYED
NOTE BOOK	PLOTTED
NO.	TEMPLATE
	AREAS CHECKED

MODEL: Definit
 FILE NAME: D:\a\p\364\brush\brush.dwg
 G:\910_CAD\03_SHEETS\01_AECOM\Cross_Section\91003202_SHT_US_Brush.dwg



NOTE:
 UTILITY INFORMATION SHOWN FOR INFORMATION ONLY
 CONTRACTOR TO VERIFY ALL EXISTING UTILITY INFORMATION
 AND CONFLICTS PRIOR TO CONSTRUCTION OPERATIONS



USER NAME	= SearsB
DESIGNED	- LMB
DRAWN	- LMB
CHECKED	- WBS
DATE	- 4/30/2021

REVISED	-
REVISED	-
REVISED	-
REVISED	-

STATE OF ILLINOIS
 DEPARTMENT OF TRANSPORTATION

1"=10' H, 1"=5' V
SCALE:
SHEET 55 OF 73 SHEETS
STA. 69+61.00 TO STA. 69+75.00

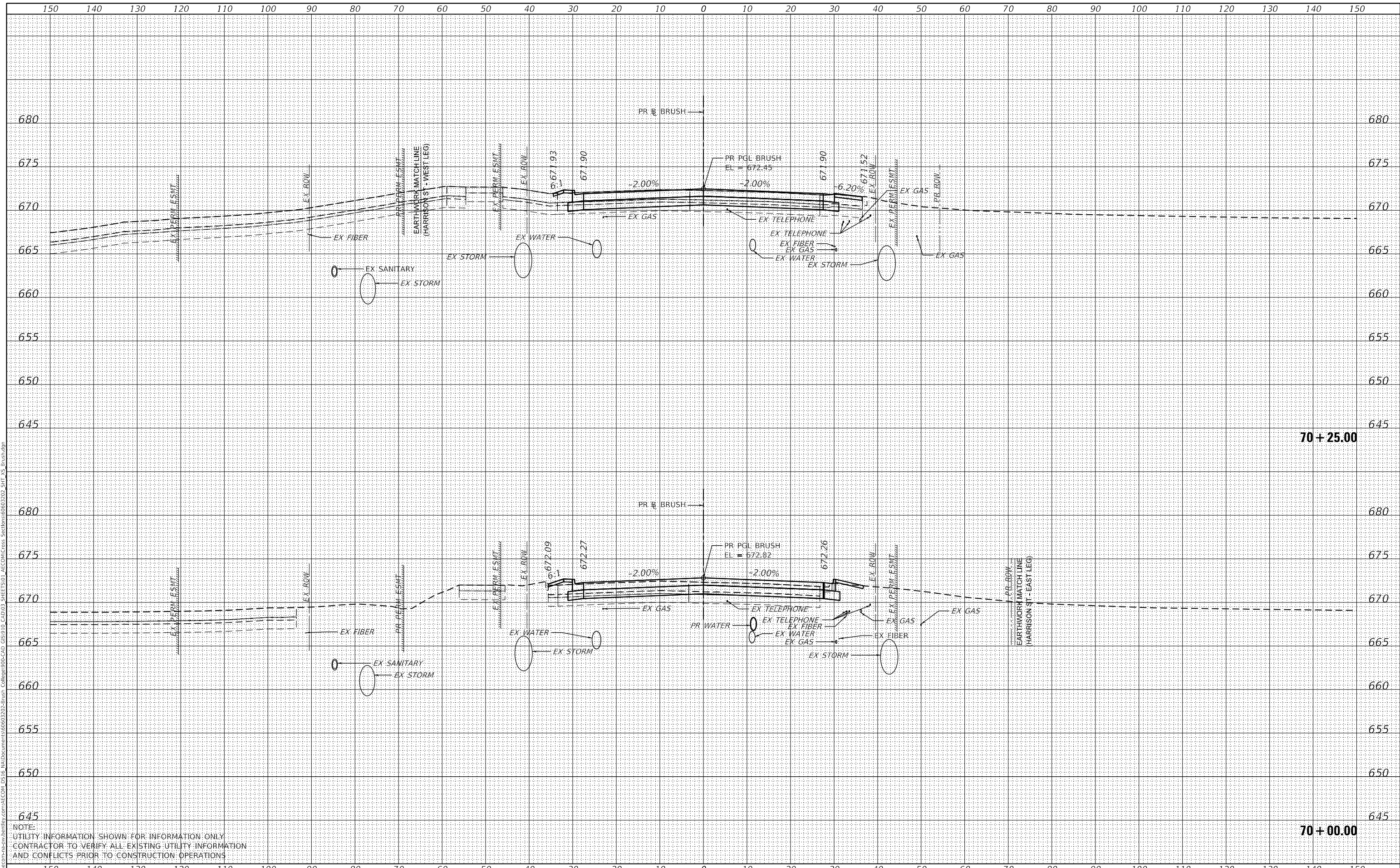
BRUSH COLLEGE ROAD
 CROSS SECTIONS

F.A.U. RTE.	SECTION	COUNTY	TOTAL SHEETS	SHEET NO.
7448	09-00933-01-BR	MACON	1019	807
CONTRACT NO. 95893				
ILLINOIS FED. AID PROJECT				

DATE	
BY	
FINAL SURVEY	SURVEYED
NOTE BOOK	PLOTTED
NO.	TEMPLATE
	AREAS CHECKED

DATE	
BY	
ORIGINAL SURVEY	SURVEYED
NOTE BOOK	PLOTTED
NO.	TEMPLATE
	AREAS CHECKED

MODEL: Definit
 FILE NAME: D:\a\bruce\msh-bentley.com\AECOM_D515\IAD\Documents\60603202-Brush\Collage\00-CAD_GIS\910_CAD\3_SHEETS\01_AECOM\Cross_Section\60603202_SHT_US_Brush.dgn



NOTE:
 UTILITY INFORMATION SHOWN FOR INFORMATION ONLY
 CONTRACTOR TO VERIFY ALL EXISTING UTILITY INFORMATION
 AND CONFLICTS PRIOR TO CONSTRUCTION OPERATIONS



USER NAME	= SearsB
DESIGNED	- LMB
DRAWN	- LMB
CHECKED	- WBS
DATE	- 4/30/2021

REVISED	-
REVISED	-
REVISED	-
REVISED	-

STATE OF ILLINOIS
 DEPARTMENT OF TRANSPORTATION

1"=10' H, 1"=5' V
 SCALE:

BRUSH COLLEGE ROAD
 CROSS SECTIONS

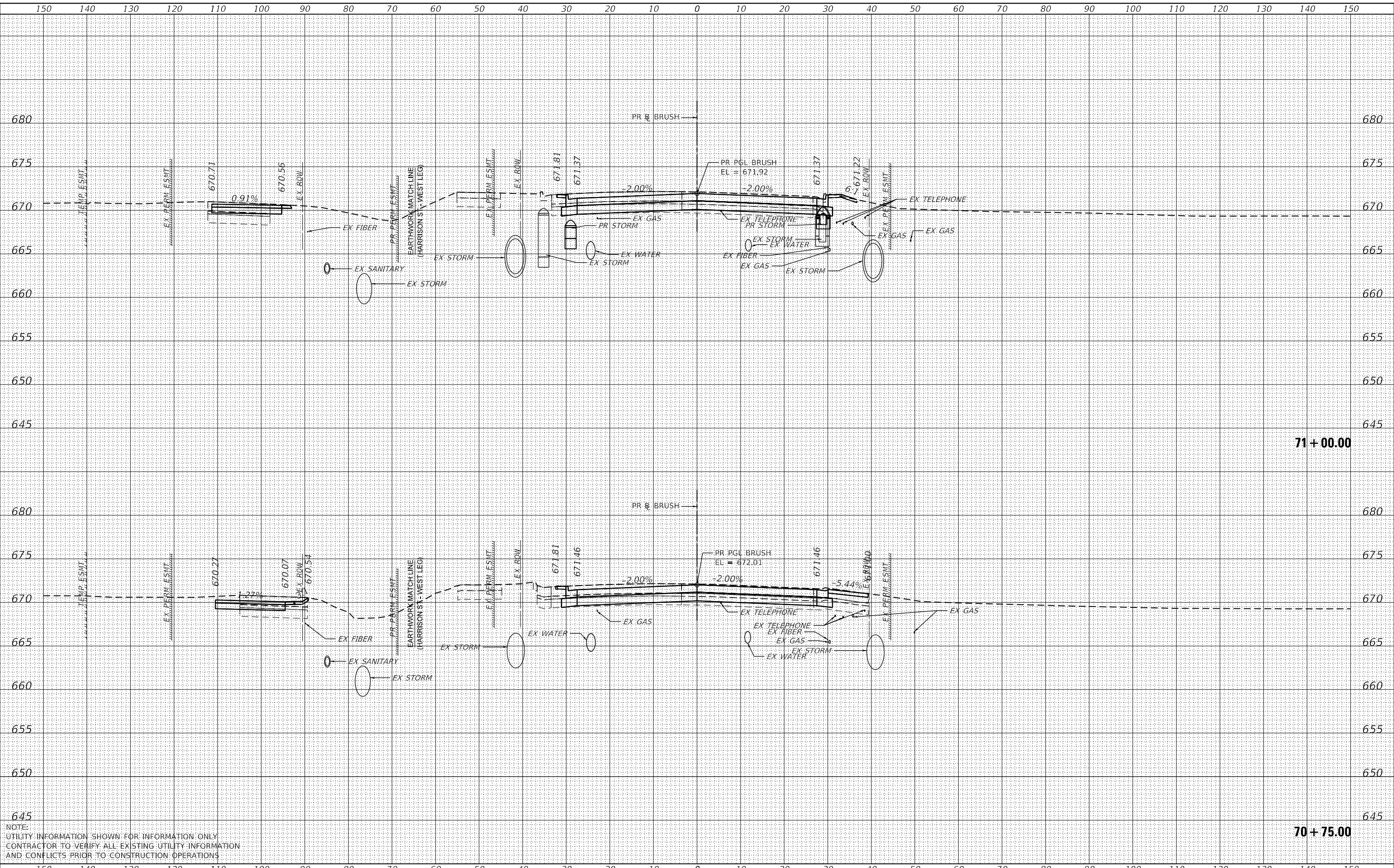
SHEET 56 OF 73 SHEETS STA. 70+00.00 TO STA. 70+25.00

F.A.U. RTE.	SECTION	COUNTY	TOTAL SHEETS	SHEET NO.
7448	09-00933-01-BR	MACON	1019	808
CONTRACT NO. 95893				
ILLINOIS FED. AID PROJECT				

DATE	
BY	
FINAL SURVEY	SURVEYED
NOTE BOOK	PLOTTED
NO.	TEMPLATE
	AREAS CHECKED
	AREAS CHECKED

DATE	
BY	
ORIGINAL SURVEY	SURVEYED
NOTE BOOK	PLOTTED
NO.	TEMPLATE
	AREAS CHECKED
	AREAS CHECKED

MODEL: Default
 FILE NAME: D:\a\bacon-m-s-b\hendry.com\AECOM_D516\10\Documents\80603202-Brush\College09-CAD GIS\910_CAD\03_SHEETS\01_AECOM\Cross Sections\80603202_SHT_US_Brush.dgn



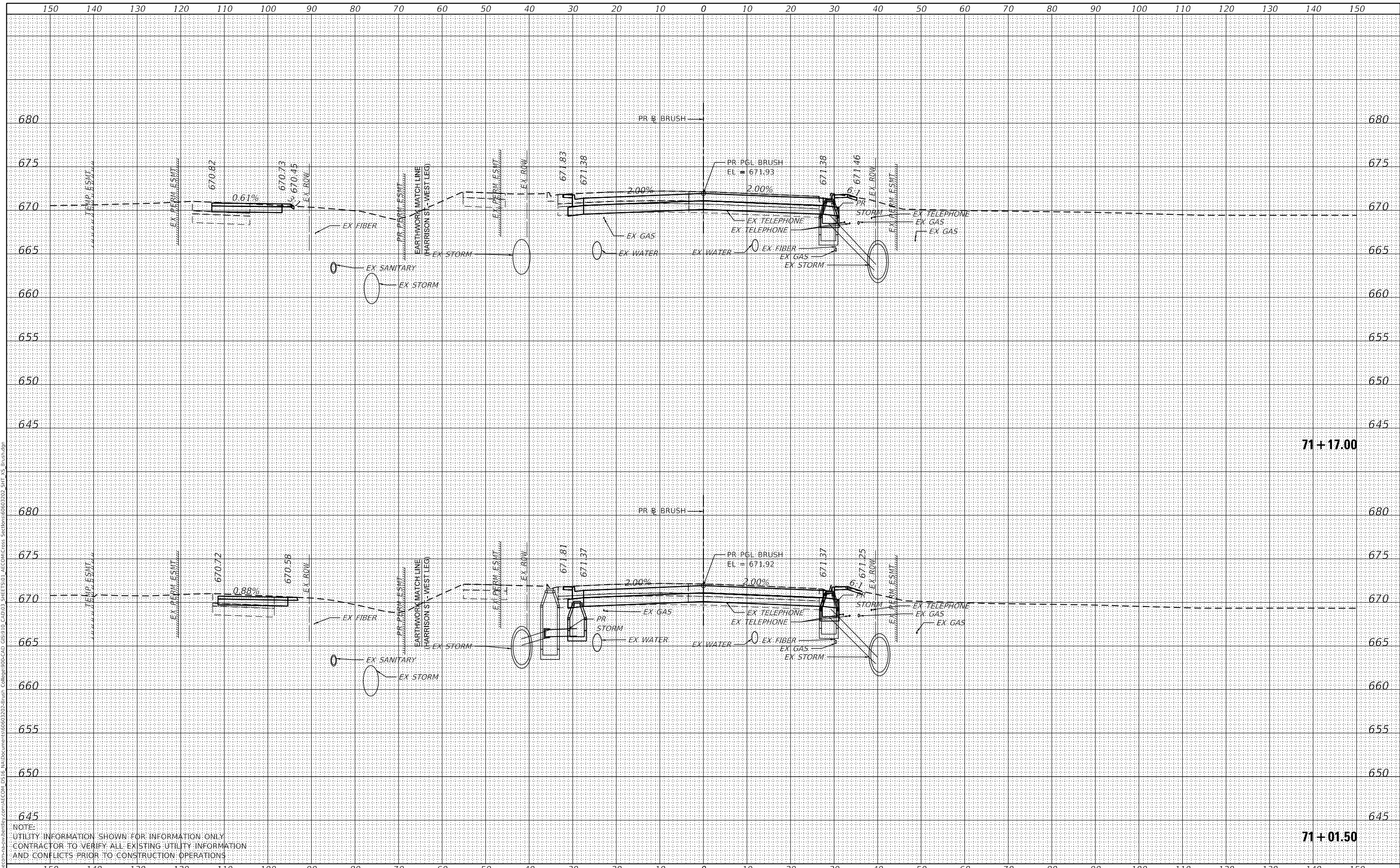
NOTE:
 UTILITY INFORMATION SHOWN FOR INFORMATION ONLY
 CONTRACTOR TO VERIFY ALL EXISTING UTILITY INFORMATION
 AND CONFLICTS PRIOR TO CONSTRUCTION OPERATIONS

 <small>345 EAST ASH AVENUE DECATUR, IL 62526 PHONE: (217) 775-6065</small>	USER NAME = SearsB DESIGNED - LMB DRAWN - LMB CHECKED - WBS DATE - 4/30/2021	REVISED - REVISED - REVISED - REVISED -	STATE OF ILLINOIS DEPARTMENT OF TRANSPORTATION 1"=10' H, 1"=5' V SCALE:	BRUSH COLLEGE ROAD CROSS SECTIONS SHEET 58 OF 73 SHEETS STA. 70+75.00 TO STA. 71+00.00	F.A.U. RTE. 7448 SECTION 09-00933-01-BR COUNTY MACON TOTAL SHEETS 1019 SHEET NO. 810 CONTRACT NO. 95893
					ILLINOIS FED. AID PROJECT

DATE	
BY	
FINAL SURVEY	SURVEYED
NOTE BOOK	PLOTTED
NO.	TEMPLATE
	AREAS CHECKED

DATE	
BY	
ORIGINAL SURVEY	SURVEYED
NOTE BOOK	PLOTTED
NO.	TEMPLATE
	AREAS CHECKED

MODEL: Definit
 FILE NAME: D:\a\acomb\p13\sw\benhdy\com\AECOM_D515\14\Documents\60603202-Brush\Collage\09-CAD GIS\910_CAD\03_SHEET\501_AECOM\Cross_Section\60603202_SHT_US_Brush.dgn



NOTE:
 UTILITY INFORMATION SHOWN FOR INFORMATION ONLY.
 CONTRACTOR TO VERIFY ALL EXISTING UTILITY INFORMATION
 AND CONFLICTS PRIOR TO CONSTRUCTION OPERATIONS.



USER NAME =	SearsB
DESIGNED -	LMB
DRAWN -	LMB
CHECKED -	WBS
DATE -	4/30/2021

REVISED -	
REVISED -	
REVISED -	
REVISED -	

STATE OF ILLINOIS
 DEPARTMENT OF TRANSPORTATION

BRUSH COLLEGE ROAD
 CROSS SECTIONS

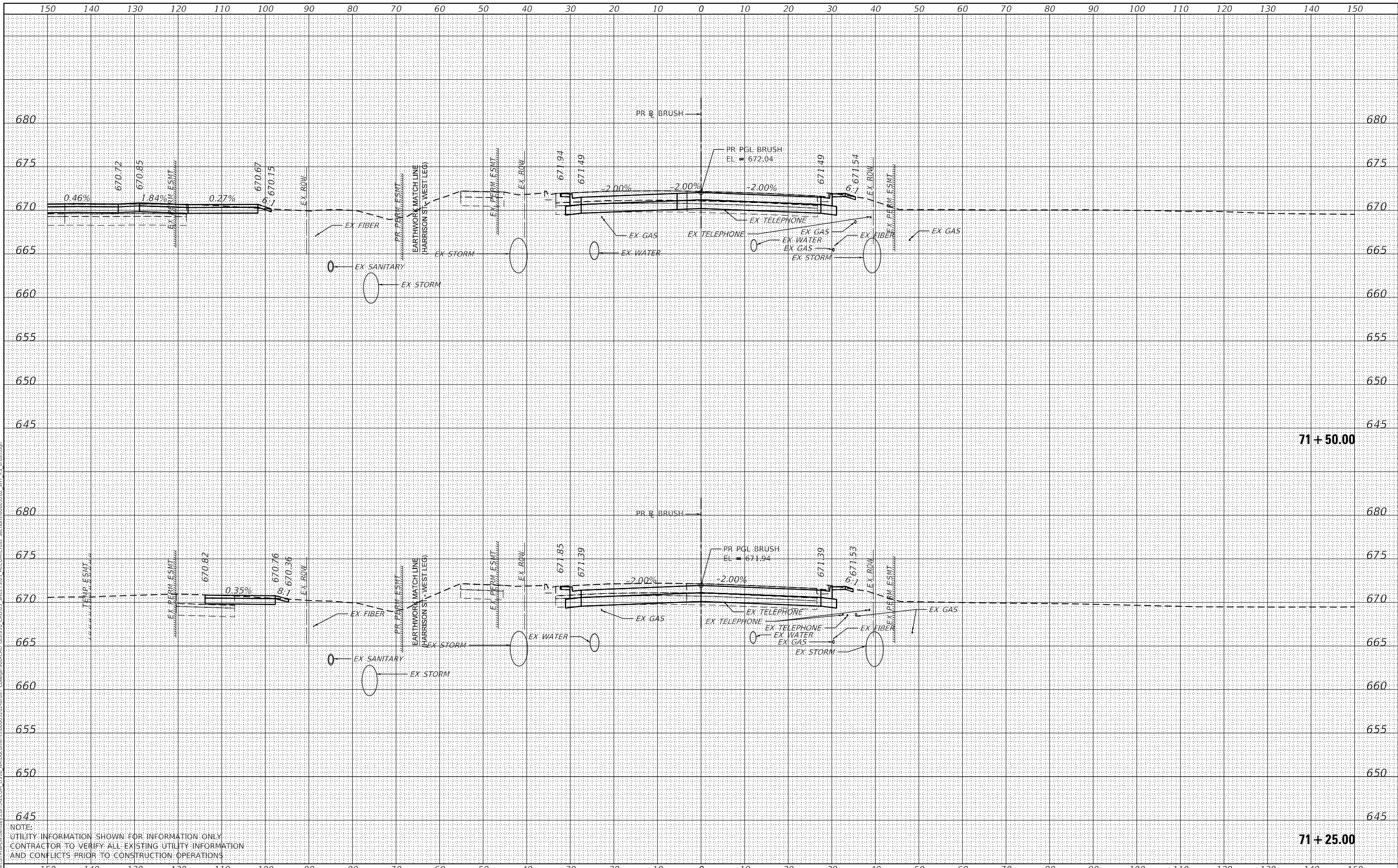
1"=10' H, 1"=5' V
 SCALE: SHEET 59 OF 73 SHEETS STA. 71+01.50 TO STA. 71+17.00

F.A.U. RTE.	SECTION	COUNTY	TOTAL SHEETS	SHEET NO.
7448	09-00933-01-BR	MACON	1019	811
CONTRACT NO. 95893				
ILLINOIS FED. AID PROJECT				

MODEL: Default
 FILE NAME: D:\a\brush-college-rd-302-10-2021\PROJECT\AECOM\DWG\910-1-01\910-1-01-01\AECOM_Cross_Section\Brush_Cross_Section_910-1-01_01.dwg
 MODEL: Default
 FILE NAME: D:\a\brush-college-rd-302-10-2021\PROJECT\AECOM\DWG\910-1-01\910-1-01-01\AECOM_Cross_Section\Brush_Cross_Section_910-1-01_01.dwg

DATE
BY
SURVEYED
PLOTTED
TEMPLATE
AREAS CHECKED
FINAL
NO. 1
NO. 2
NO. 3
NO. 4
NO. 5
NO. 6
NO. 7
NO. 8
NO. 9
NO. 10
NO. 11
NO. 12
NO. 13
NO. 14
NO. 15
NO. 16
NO. 17
NO. 18
NO. 19
NO. 20
NO. 21
NO. 22
NO. 23
NO. 24
NO. 25
NO. 26
NO. 27
NO. 28
NO. 29
NO. 30
NO. 31
NO. 32
NO. 33
NO. 34
NO. 35
NO. 36
NO. 37
NO. 38
NO. 39
NO. 40
NO. 41
NO. 42
NO. 43
NO. 44
NO. 45
NO. 46
NO. 47
NO. 48
NO. 49
NO. 50
NO. 51
NO. 52
NO. 53
NO. 54
NO. 55
NO. 56
NO. 57
NO. 58
NO. 59
NO. 60
NO. 61
NO. 62
NO. 63
NO. 64
NO. 65
NO. 66
NO. 67
NO. 68
NO. 69
NO. 70
NO. 71
NO. 72
NO. 73
NO. 74
NO. 75
NO. 76
NO. 77
NO. 78
NO. 79
NO. 80
NO. 81
NO. 82
NO. 83
NO. 84
NO. 85
NO. 86
NO. 87
NO. 88
NO. 89
NO. 90
NO. 91
NO. 92
NO. 93
NO. 94
NO. 95
NO. 96
NO. 97
NO. 98
NO. 99
NO. 100
NO. 101
NO. 102
NO. 103
NO. 104
NO. 105
NO. 106
NO. 107
NO. 108
NO. 109
NO. 110
NO. 111
NO. 112
NO. 113
NO. 114
NO. 115
NO. 116
NO. 117
NO. 118
NO. 119
NO. 120
NO. 121
NO. 122
NO. 123
NO. 124
NO. 125
NO. 126
NO. 127
NO. 128
NO. 129
NO. 130
NO. 131
NO. 132
NO. 133
NO. 134
NO. 135
NO. 136
NO. 137
NO. 138
NO. 139
NO. 140
NO. 141
NO. 142
NO. 143
NO. 144
NO. 145
NO. 146
NO. 147
NO. 148
NO. 149
NO. 150

DATE
BY
SURVEYED
PLOTTED
TEMPLATE
AREAS CHECKED
ORIGINAL
NO. 1
NO. 2
NO. 3
NO. 4
NO. 5
NO. 6
NO. 7
NO. 8
NO. 9
NO. 10
NO. 11
NO. 12
NO. 13
NO. 14
NO. 15
NO. 16
NO. 17
NO. 18
NO. 19
NO. 20
NO. 21
NO. 22
NO. 23
NO. 24
NO. 25
NO. 26
NO. 27
NO. 28
NO. 29
NO. 30
NO. 31
NO. 32
NO. 33
NO. 34
NO. 35
NO. 36
NO. 37
NO. 38
NO. 39
NO. 40
NO. 41
NO. 42
NO. 43
NO. 44
NO. 45
NO. 46
NO. 47
NO. 48
NO. 49
NO. 50
NO. 51
NO. 52
NO. 53
NO. 54
NO. 55
NO. 56
NO. 57
NO. 58
NO. 59
NO. 60
NO. 61
NO. 62
NO. 63
NO. 64
NO. 65
NO. 66
NO. 67
NO. 68
NO. 69
NO. 70
NO. 71
NO. 72
NO. 73
NO. 74
NO. 75
NO. 76
NO. 77
NO. 78
NO. 79
NO. 80
NO. 81
NO. 82
NO. 83
NO. 84
NO. 85
NO. 86
NO. 87
NO. 88
NO. 89
NO. 90
NO. 91
NO. 92
NO. 93
NO. 94
NO. 95
NO. 96
NO. 97
NO. 98
NO. 99
NO. 100
NO. 101
NO. 102
NO. 103
NO. 104
NO. 105
NO. 106
NO. 107
NO. 108
NO. 109
NO. 110
NO. 111
NO. 112
NO. 113
NO. 114
NO. 115
NO. 116
NO. 117
NO. 118
NO. 119
NO. 120
NO. 121
NO. 122
NO. 123
NO. 124
NO. 125
NO. 126
NO. 127
NO. 128
NO. 129
NO. 130
NO. 131
NO. 132
NO. 133
NO. 134
NO. 135
NO. 136
NO. 137
NO. 138
NO. 139
NO. 140
NO. 141
NO. 142
NO. 143
NO. 144
NO. 145
NO. 146
NO. 147
NO. 148
NO. 149
NO. 150



NOTE:
 UTILITY INFORMATION SHOWN FOR INFORMATION ONLY
 CONTRACTOR TO VERIFY ALL EXISTING UTILITY INFORMATION
 AND CONFLICTS PRIOR TO CONSTRUCTION OPERATIONS



USER NAME = SearsB	DESIGNED - LMB	REVISED -
	DRAWN - LMB	REVISED -
PLOT SCALE = 20.0000 "/td> <td>CHECKED - WBS</td> <td>REVISED -</td>	CHECKED - WBS	REVISED -
PLOT DATE = 5/5/2021	DATE - 4/30/2021	REVISED -

STATE OF ILLINOIS
 DEPARTMENT OF TRANSPORTATION

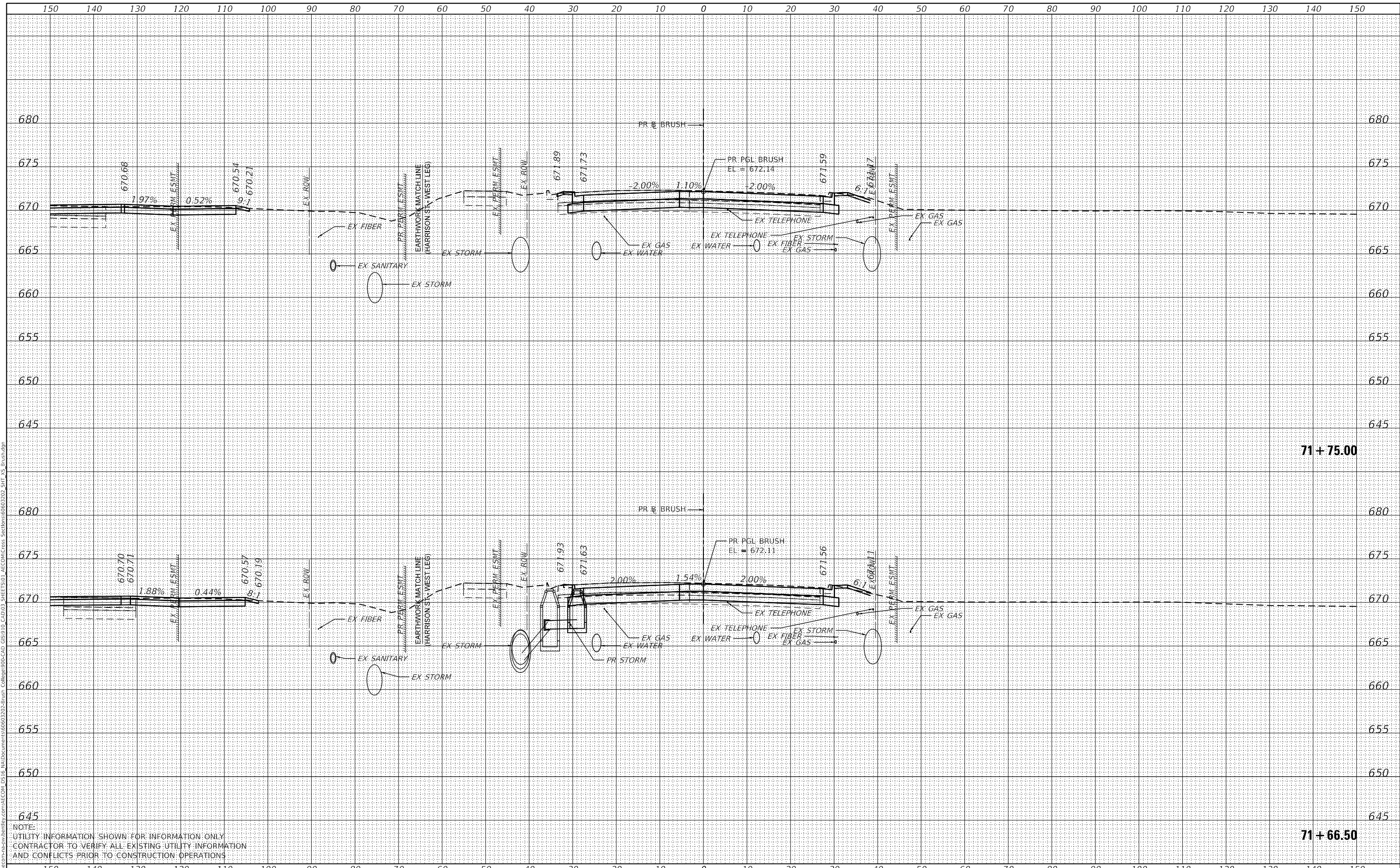
BRUSH COLLEGE ROAD
 CROSS SECTIONS
 1"=10' H, 1"=5' V
 SCALE: SHEET 60 OF 73 SHEETS STA. 71+25.00 TO STA. 71+50.00

F.A.U. RTE.	SECTION	COUNTY	TOTAL SHEETS	SHEET NO.
7448	09-00933-01-BR	MACON	1019	812
CONTRACT NO. 95893				
ILLINOIS FED. AID PROJECT				

DATE	
BY	
FINAL SURVEY	SURVEYED
NOTE BOOK	PLOTTED
NO.	TEMPLATE
	AREAS CHECKED

DATE	
BY	
ORIGINAL SURVEY	SURVEYED
NOTE BOOK	PLOTTED
NO.	TEMPLATE
	AREAS CHECKED

MODEL: Definit
 FILE NAME: D:\a\bruce\m-h\sw-hendley\com\AECOM_D515\10\Documents\60603202-Brush\Collage\09-CAD_GIS\910_CAD\03_SHEETS\01_AECOM_Cross_Section\60603202_SHT_US_Brush.dgn



NOTE:
 UTILITY INFORMATION SHOWN FOR INFORMATION ONLY.
 CONTRACTOR TO VERIFY ALL EXISTING UTILITY INFORMATION
 AND CONFLICTS PRIOR TO CONSTRUCTION OPERATIONS



USER NAME	= SearsB
DESIGNED	- LMB
DRAWN	- LMB
CHECKED	- WBS
DATE	- 4/30/2021
REVISIONS	
REVISED	-
REVISED	-
REVISED	-
REVISED	-

STATE OF ILLINOIS
 DEPARTMENT OF TRANSPORTATION

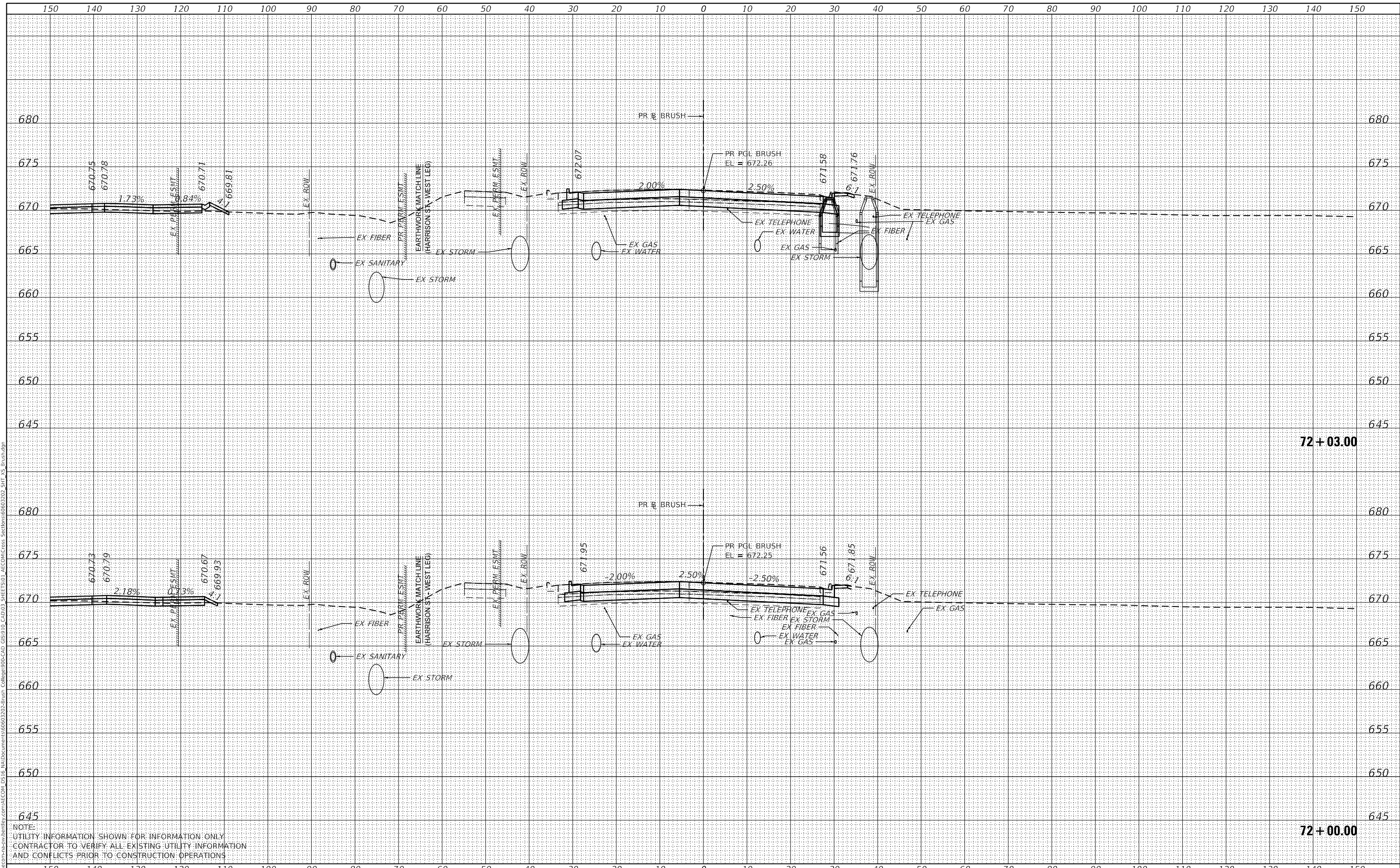
BRUSH COLLEGE ROAD
 CROSS SECTIONS
 1"=10' H, 1"=5' V
 SCALE: SHEET 61 OF 73 SHEETS STA. 71+66.50 TO STA. 71+75.00

F.A.U. RTE.	SECTION	COUNTY	TOTAL SHEETS	SHEET NO.
7448	09-00933-01-BR	MACON	1019	813
CONTRACT NO. 95893				
ILLINOIS FED. AID PROJECT				

DATE	
BY	
FINAL SURVEY	SURVEYED
NOTE BOOK	PLOTTED
NO.	TEMPLATE
	AREAS CHECKED

DATE	
BY	
ORIGINAL SURVEY	SURVEYED
NOTE BOOK	PLOTTED
NO.	TEMPLATE
	AREAS CHECKED

MODEL: Definit
 FILE NAME: D:\a\bruce\m-h\sw-hendley\com\AECOM_D515\11a\Documents\60603202-Brush\Collage\90-CAD\GIS\910_CAD\3_SHEETS\01_AECOM\Cross_Section\60603202_SHT_US_Brush.dgn



NOTE:
 UTILITY INFORMATION SHOWN FOR INFORMATION ONLY
 CONTRACTOR TO VERIFY ALL EXISTING UTILITY INFORMATION
 AND CONFLICTS PRIOR TO CONSTRUCTION OPERATIONS



USER NAME	= SearsB
DESIGNED	- LMB
DRAWN	- LMB
CHECKED	- WBS
DATE	- 4/30/2021

REVISED	-
REVISED	-
REVISED	-
REVISED	-

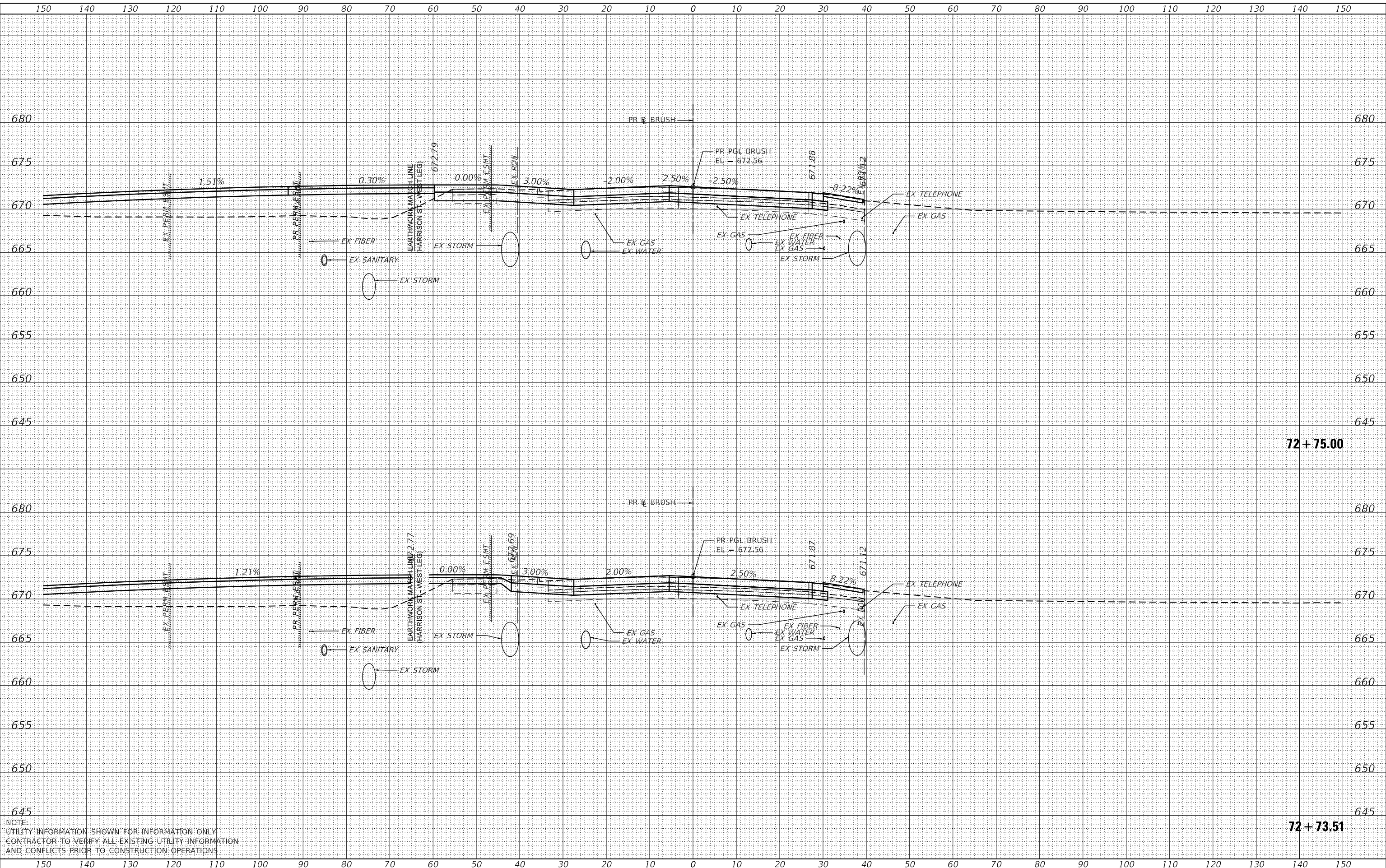
STATE OF ILLINOIS
 DEPARTMENT OF TRANSPORTATION

BRUSH COLLEGE ROAD
 CROSS SECTIONS
 1"=10' H, 1"=5' V
 SCALE: SHEET 62 OF 73 SHEETS STA. 72+00.00 TO STA. 72+03.00

F.A.U. RTE.	SECTION	COUNTY	TOTAL SHEETS	SHEET NO.
7448	09-00933-01-BR	MACON	1019	814
CONTRACT NO. 95893				
ILLINOIS FED. AID PROJECT				

FINAL SURVEY NO.	SURVEYED	DATE
	PLOTTED	
	TEMPLATE	
	AREAS CHECKED	
	AREAS CHECKED	

ORIGINAL SURVEY NO.	SURVEYED	DATE
	PLOTTED	
	TEMPLATE	
	AREAS CHECKED	
	AREAS CHECKED	



72 + 75.00

72 + 73.51

NOTE:
 UTILITY INFORMATION SHOWN FOR INFORMATION ONLY.
 CONTRACTOR TO VERIFY ALL EXISTING UTILITY INFORMATION
 AND CONFLICTS PRIOR TO CONSTRUCTION OPERATIONS.



USER NAME = SearsB	DESIGNED - LMB	REVISED -
PLOT SCALE = 20,0000' / in.	DRAWN - LMB	REVISED -
PLOT DATE = 5/5/2021	CHECKED - WBS	REVISED -
	DATE - 4/30/2021	REVISED -

STATE OF ILLINOIS
 DEPARTMENT OF TRANSPORTATION

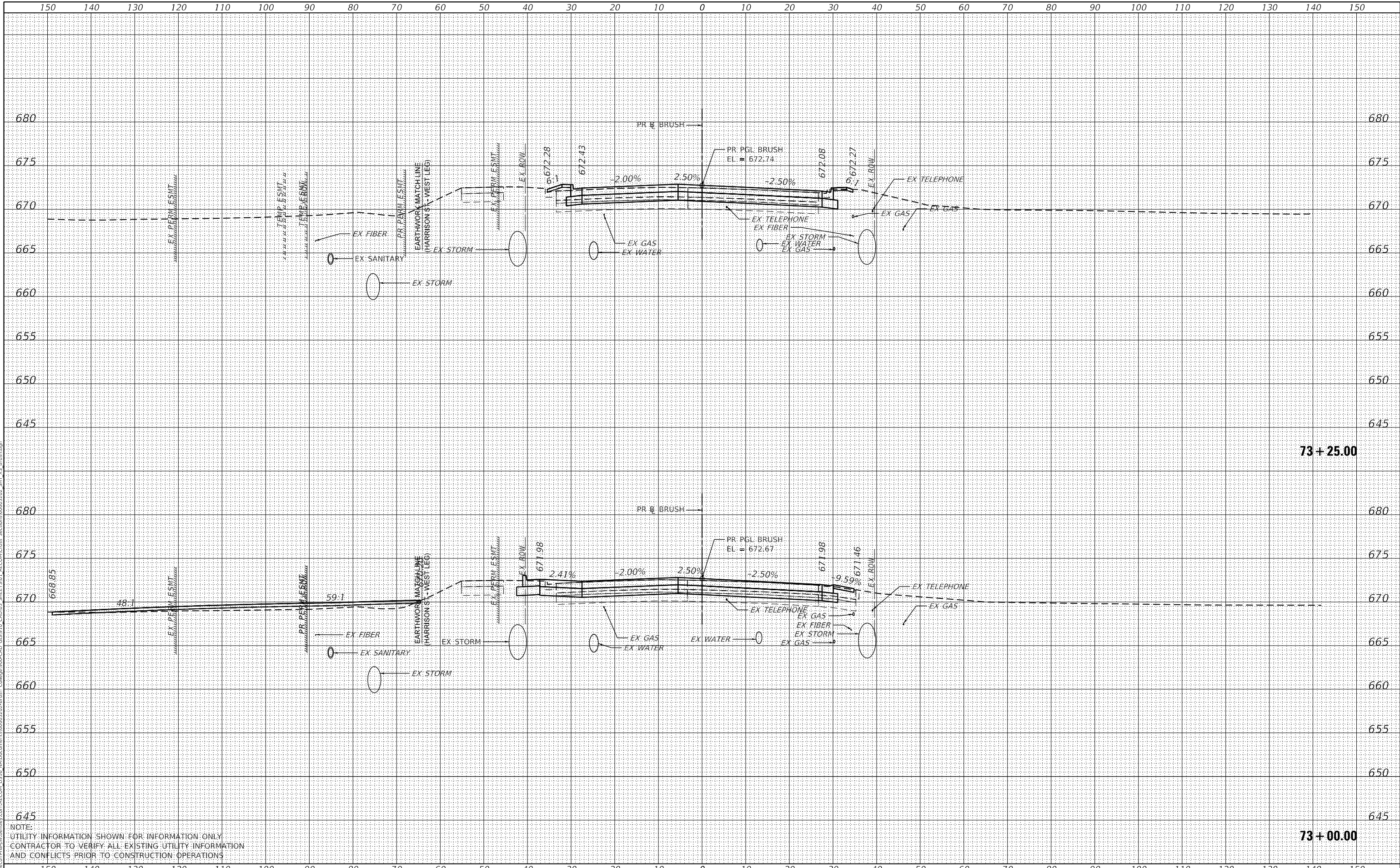
1"=10' H, 1"=5' V
 SCALE: SHEET 64 OF 73 SHEETS STA. 72+73.51 TO STA. 72+75.00

BRUSH COLLEGE ROAD
 CROSS SECTIONS

F.A.U. RTE.	SECTION	COUNTY	TOTAL SHEETS	SHEET NO.
7448	09-00933-01-BR	MACON	1019	816
CONTRACT NO. 95893				
ILLINOIS FED. AID PROJECT				

MODEL: Defn01
 FILE NAME: D:\a\b\con\m-15-11-2021\brush\Collage09-CAD GIS910 CAD03 SHEET501 AECOM.Cross Sections\09032021_SIT_VS.Brush.dgn

DATE	BY
SURVEYED	PLOTTED
TEMPLATE	AREAS CHECKED
FINAL SURVEY NOTE BOOK NO.	ORIGINAL SURVEY NOTE BOOK NO.



NOTE:
UTILITY INFORMATION SHOWN FOR INFORMATION ONLY
CONTRACTOR TO VERIFY ALL EXISTING UTILITY INFORMATION
AND CONFLICTS PRIOR TO CONSTRUCTION OPERATIONS

DATE	BY
SURVEYED	PLOTTED
TEMPLATE	AREAS CHECKED
FINAL SURVEY NOTE BOOK NO.	ORIGINAL SURVEY NOTE BOOK NO.

AECOM
345 EAST ASH AVENUE
DECATUR, IL 62536
PHONE: (317) 775-9065

USER NAME = SearsB	DESIGNED - LMB	REVISIONS
	DRAWN - LMB	REVISED -
PLOT SCALE = 20,0000' / in.	CHECKED - WBS	REVISED -
PLOT DATE = 5/5/2021	DATE - 4/30/2021	REVISED -

**STATE OF ILLINOIS
DEPARTMENT OF TRANSPORTATION**

1"=10' H, 1"=5' V
SCALE:

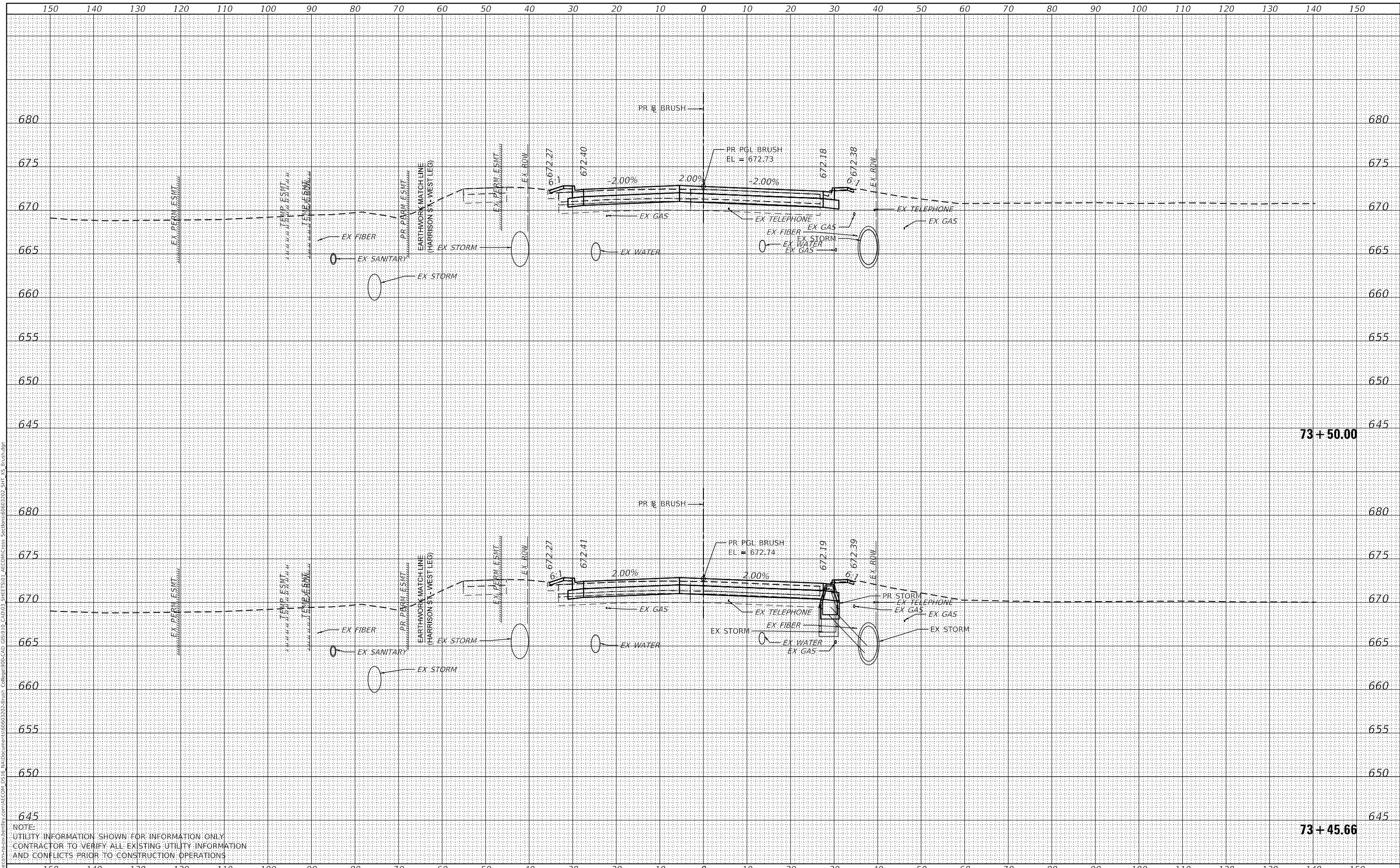
**BRUSH COLLEGE ROAD
CROSS SECTIONS**

F.A.U. RTE. 7448	SECTION 09-00933-01-BR	COUNTY MACON	TOTAL SHEETS 1019	SHEET NO. 817
CONTRACT NO. 95893				
STA. 73+00.00 TO STA. 73+25.00			ILLINOIS	FED. AID PROJECT

DATE	
BY	
SURVEYED	
PLOTTED	
TEMPLATE	
AREAS CHECKED	
FINAL SURVEY	
NOTE BOOK	
NO.	

DATE	
BY	
SURVEYED	
PLOTTED	
TEMPLATE	
AREAS CHECKED	
ORIGINAL SURVEY	
NOTE BOOK	
NO.	

MODEL: Definit
 FILE NAME: D:\a\acomb\p15-sw-hendley\com\AECOM_D515\11a\Documents\60603202-Brush College\09-CAD\03_SHEETS\01_AECOM\Cross Sections\60603202_SHT_45-Brush.dgn



NOTE:
 UTILITY INFORMATION SHOWN FOR INFORMATION ONLY
 CONTRACTOR TO VERIFY ALL EXISTING UTILITY INFORMATION
 AND CONFLICTS PRIOR TO CONSTRUCTION OPERATIONS



USER NAME =	SearsB
DESIGNED -	LMB
DRAWN -	LMB
CHECKED -	WBS
DATE -	4/30/2021

REVISED -	
REVISED -	
REVISED -	
REVISED -	


STATE OF ILLINOIS
 DEPARTMENT OF TRANSPORTATION

1"=10' H, 1"=5' V
 SCALE:

BRUSH COLLEGE ROAD
 CROSS SECTIONS

SHEET 66 OF 73 SHEETS STA. 73+45.66 TO STA. 73+50.00

F.A.U. RTE.	SECTION	COUNTY	TOTAL SHEETS	SHEET NO.
7448	09-00933-01-BR	MACON	1019	818
CONTRACT NO. 95893				
ILLINOIS FED. AID PROJECT				



DATE	
BY	
FINAL SURVEY	SURVEYED
NOTE BOOK	PLOTTED
NO.	TEMPLATE
	AREAS CHECKED

DATE	
BY	
ORIGINAL SURVEY	SURVEYED
NOTE BOOK	PLOTTED
NO.	TEMPLATE
	AREAS CHECKED

MODEL: Default
 FILE NAME: D:\a\bruce\m-h\sh-bentley.com\AECOM_D515\11\Documents\60803202-Brush\College09-CAD\GIS910_CAD\03_SHEETS\01_AECOM_Cross_Sect\60803202_SHT_73-Brush.dgn

NOTE:
 UTILITY INFORMATION SHOWN FOR INFORMATION ONLY
 CONTRACTOR TO VERIFY ALL EXISTING UTILITY INFORMATION
 AND CONFLICTS PRIOR TO CONSTRUCTION OPERATIONS



USER NAME	= SearsB
DESIGNED	- LMB
DRAWN	- LMB
CHECKED	- WBS
DATE	- 4/30/2021

REVISED	-
REVISED	-
REVISED	-
REVISED	-

STATE OF ILLINOIS
 DEPARTMENT OF TRANSPORTATION

1"=10' H, 1"=5' V
 SCALE: SHEET 67 OF 73 SHEETS STA. 73+75.00 TO STA. 74+00.00


BRUSH COLLEGE ROAD
 CROSS SECTIONS

F.A.U. RTE.	SECTION	COUNTY	TOTAL SHEETS	SHEET NO.
7448	09-00933-01-BR	MACON	1019	819
CONTRACT NO. 95893				
ILLINOIS FED. AID PROJECT				

DATE	
BY	
ORIGINAL SURVEY	SURVEYED
NOTE BOOK NO.	PLOTTED
	TEMPLATE
	AREAS CHECKED

DATE	
BY	
ORIGINAL SURVEY	SURVEYED
NOTE BOOK NO.	PLOTTED
	TEMPLATE
	AREAS CHECKED

MODEL: Default
 FILE NAME: D:\workspace\p4\shw\hendry.com\AECOM_D5\15\10\Documents\60803202-Brush\College09-CAD_GIS\910_CAD\910_AECOM\Cross Sections\60803202_SHT_45_Brush.dwg



NOTE:
 UTILITY INFORMATION SHOWN FOR INFORMATION ONLY
 CONTRACTOR TO VERIFY ALL EXISTING UTILITY INFORMATION
 AND CONFLICTS PRIOR TO CONSTRUCTION OPERATIONS



USER NAME =	SearsB
DESIGNED -	LMB
DRAWN -	LMB
CHECKED -	WBS
DATE -	4/30/2021

REVISED -	
REVISED -	
REVISED -	
REVISED -	

STATE OF ILLINOIS
 DEPARTMENT OF TRANSPORTATION

1"=10' H, 1"=5' V
 SCALE:

BRUSH COLLEGE ROAD
 CROSS SECTIONS

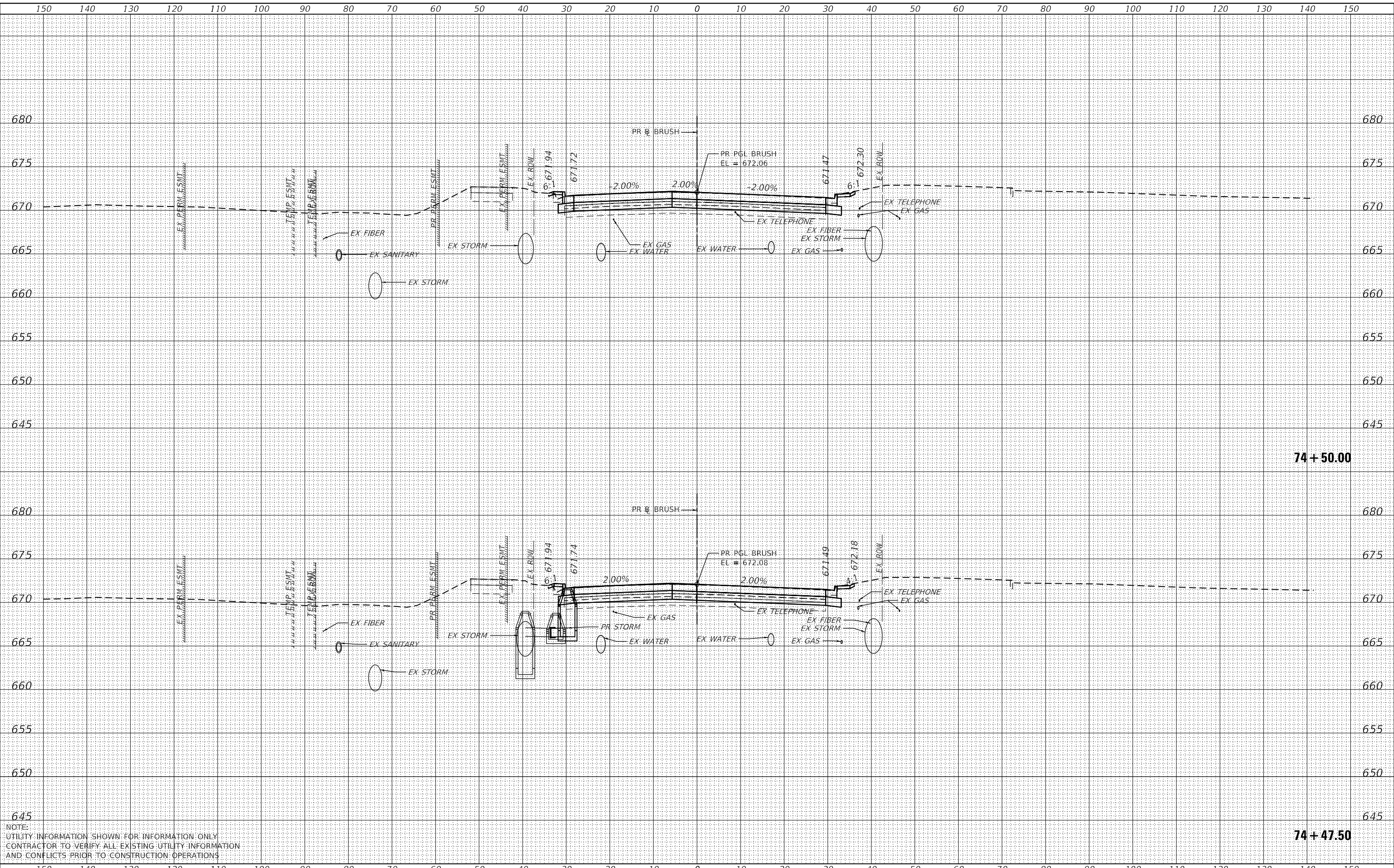
SHEET 68 OF 73 SHEETS STA. 74+08.59 TO STA. 74+25.00

F.A.U. RTE.	SECTION	COUNTY	TOTAL SHEETS	SHEET NO.
7448	09-00933-01-BR	MACON	1019	820
CONTRACT NO. 95893				
ILLINOIS FED. AID PROJECT				

DATE	
BY	
SURVEYED	
PLOTTED	
TEMPLATE	
AREAS CHECKED	
FINAL SURVEY	
NOTE BOOK	
NO.	

DATE	
BY	
SURVEYED	
PLOTTED	
TEMPLATE	
AREAS CHECKED	
ORIGINAL SURVEY	
NOTE BOOK	
NO.	

MODEL: Definit
 FILE NAME: D:\a\ecomp\m-h\shw\hobby\com\AECOM_D515\1\Documents\60603202-Brush\College09-CAD_GIS\910_CAD\03_SHEETS\01_AECOM\Cross_Section\60603202_SHT_45_Brush.dwg



NOTE:
 UTILITY INFORMATION SHOWN FOR INFORMATION ONLY
 CONTRACTOR TO VERIFY ALL EXISTING UTILITY INFORMATION
 AND CONFLICTS PRIOR TO CONSTRUCTION OPERATIONS



USER NAME	= SearsB
DESIGNED	- LMB
DRAWN	- LMB
PLOT SCALE	= 20.0000' / in.
PLOT DATE	= 5/5/2021

REVISD	-
REVISD	-
REVISD	-
REVISD	-

STATE OF ILLINOIS
 DEPARTMENT OF TRANSPORTATION

1"=10' H, 1"=5' V
 SCALE:

BRUSH COLLEGE ROAD
 CROSS SECTIONS

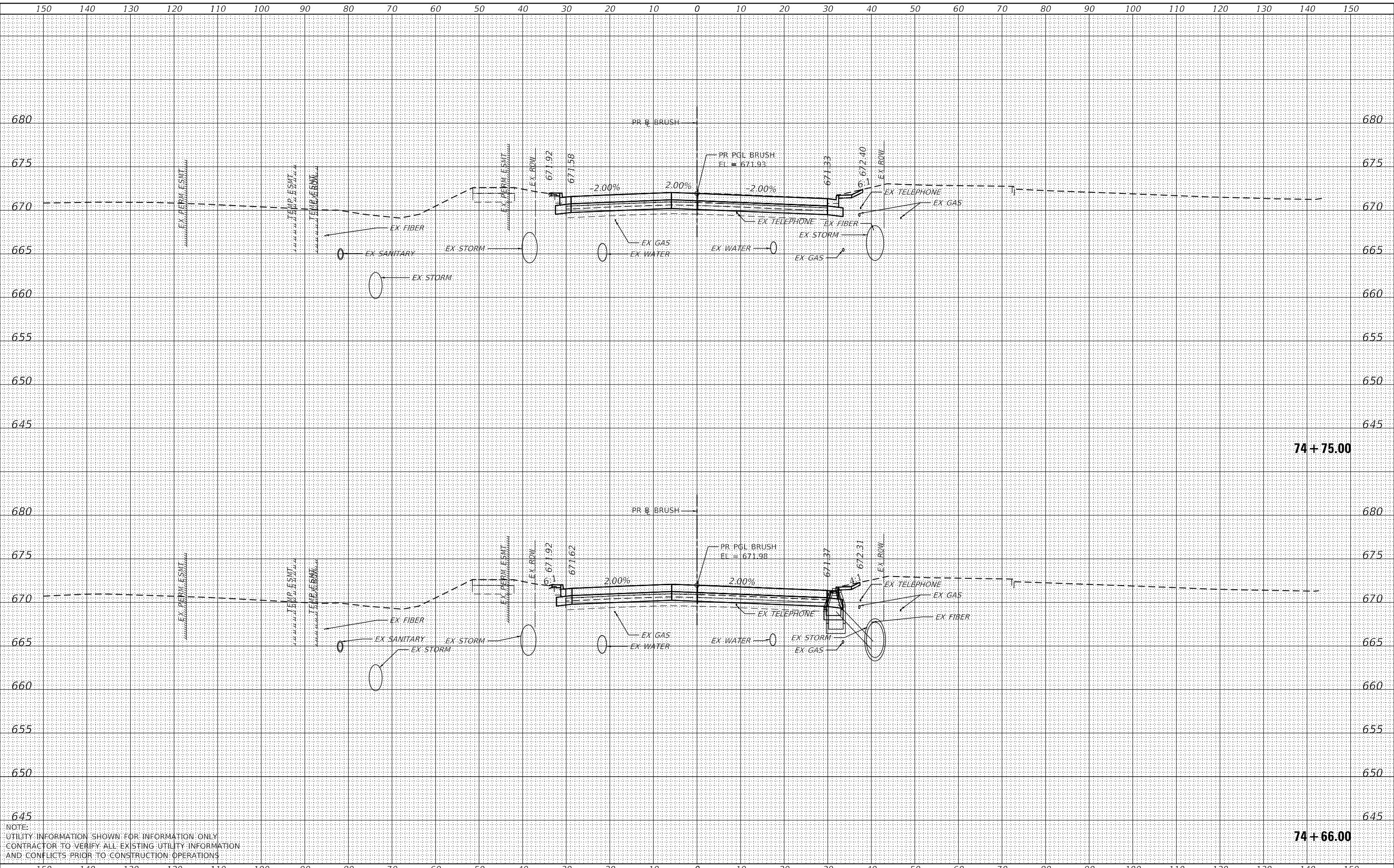
SHEET 69 OF 73 SHEETS STA. 74+47.50 TO STA. 74+50.00

F.A.U. RTE.	SECTION	COUNTY	TOTAL SHEETS	SHEET NO.
7448	09-00933-01-BR	MACON	1019	821
CONTRACT NO. 95893				
ILLINOIS FED. AID PROJECT				

DATE	
BY	
SURVEYED	
PLOTTED	
TEMPLATE	
AREAS CHECKED	
FINAL SURVEY	
NOTE BOOK	
NO.	

DATE	
BY	
SURVEYED	
PLOTTED	
TEMPLATE	
AREAS CHECKED	
ORIGINAL SURVEY	
NOTE BOOK	
NO.	

MODEL: Default
 FILE NAME: D:\a\acombas-hw-bentley.com\AECOM_D5\B\W\Documents\09093302-Brush_College\09-CAD\03_SHEETS\01_AECOM\Cross_Section\09093302_SHT_US_Brush.dgn



NOTE:
 UTILITY INFORMATION SHOWN FOR INFORMATION ONLY.
 CONTRACTOR TO VERIFY ALL EXISTING UTILITY INFORMATION
 AND CONFLICTS PRIOR TO CONSTRUCTION OPERATIONS



USER NAME =	SearsB
DESIGNED -	LMB
DRAWN -	LMB
CHECKED -	WBS
DATE -	4/30/2021

REVISED -	
REVISED -	
REVISED -	
REVISED -	

STATE OF ILLINOIS
 DEPARTMENT OF TRANSPORTATION

1"=10' H, 1"=5' V
 SCALE:

BRUSH COLLEGE ROAD
 CROSS SECTIONS

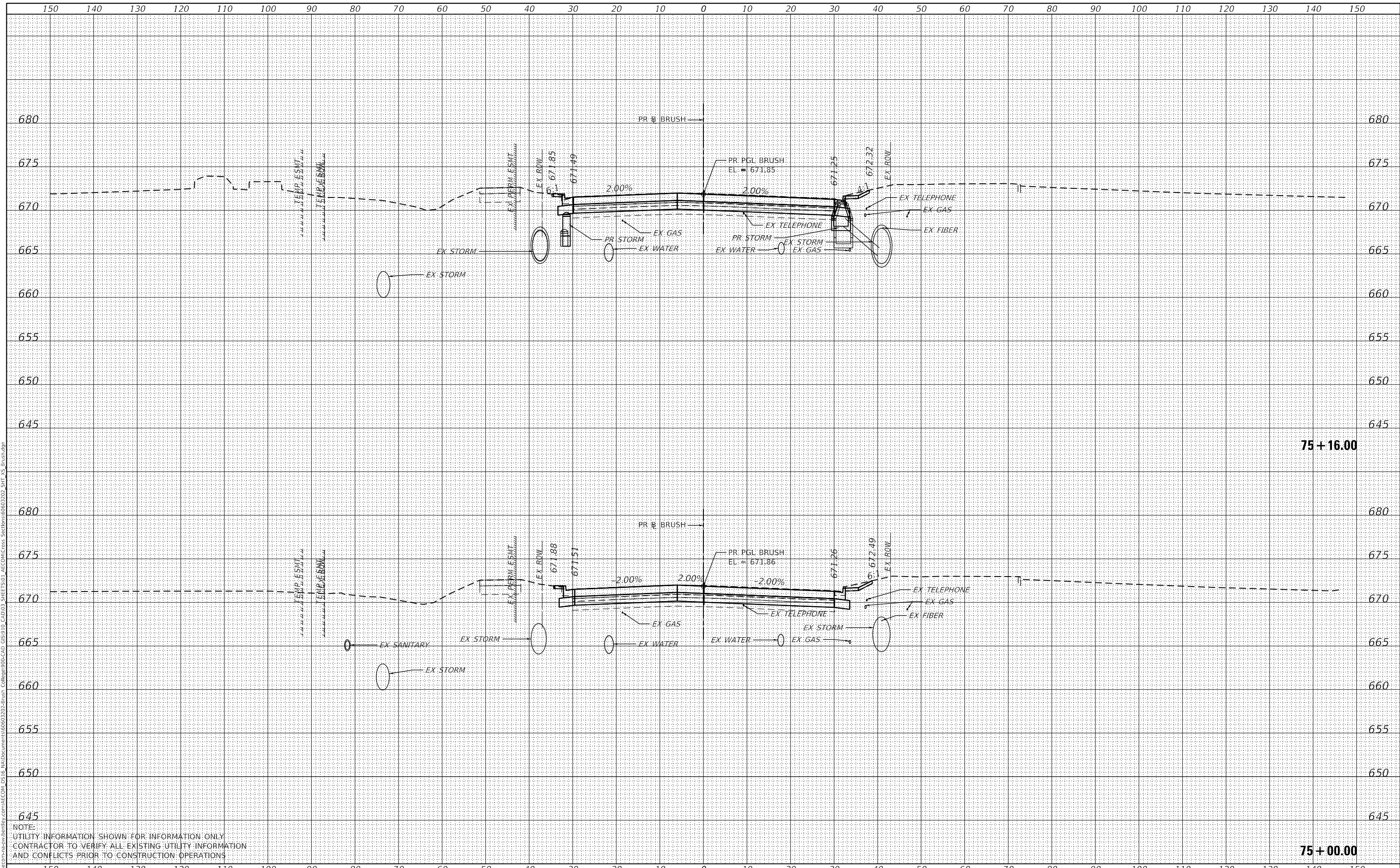
SHEET 70 OF 73 SHEETS STA. 74+66.00 TO STA. 74+75.00

F.A.U. RTE.	SECTION	COUNTY	TOTAL SHEETS	SHEET NO.
7448	09-00933-01-BR	MACON	1019	822
CONTRACT NO. 95893				
ILLINOIS FED. AID PROJECT				

DATE	
BY	
SURVEYED	
PLOTTED	
TEMPLATE	
AREAS CHECKED	
FINAL SURVEY	
NOTE BOOK	
NO.	

DATE	
BY	
SURVEYED	
PLOTTED	
TEMPLATE	
AREAS CHECKED	
ORIGINAL SURVEY	
NOTE BOOK	
NO.	

MODEL: Default
 FILE NAME: D:\a\ecomp\m-h\shw\hobby.com\AECOM_D515\11\Documents\60603202-Brush\College09-CAD_GIS\910_CAD\03_SHEET\501_AECOM_Cross_Section\60603202_SHT_15_Brush.dgn



NOTE:
 UTILITY INFORMATION SHOWN FOR INFORMATION ONLY
 CONTRACTOR TO VERIFY ALL EXISTING UTILITY INFORMATION
 AND CONFLICTS PRIOR TO CONSTRUCTION OPERATIONS



USER NAME =	SearsB
DESIGNED -	LMB
DRAWN -	LMB
CHECKED -	WBS
DATE -	4/30/2021
PLOT SCALE =	20.0000' / in.
PLOT DATE =	5/5/2021

REVISED -	
REVISED -	
REVISED -	
REVISED -	

STATE OF ILLINOIS
 DEPARTMENT OF TRANSPORTATION

1"=10' H, 1"=5' V
 SCALE:

BRUSH COLLEGE ROAD
 CROSS SECTIONS

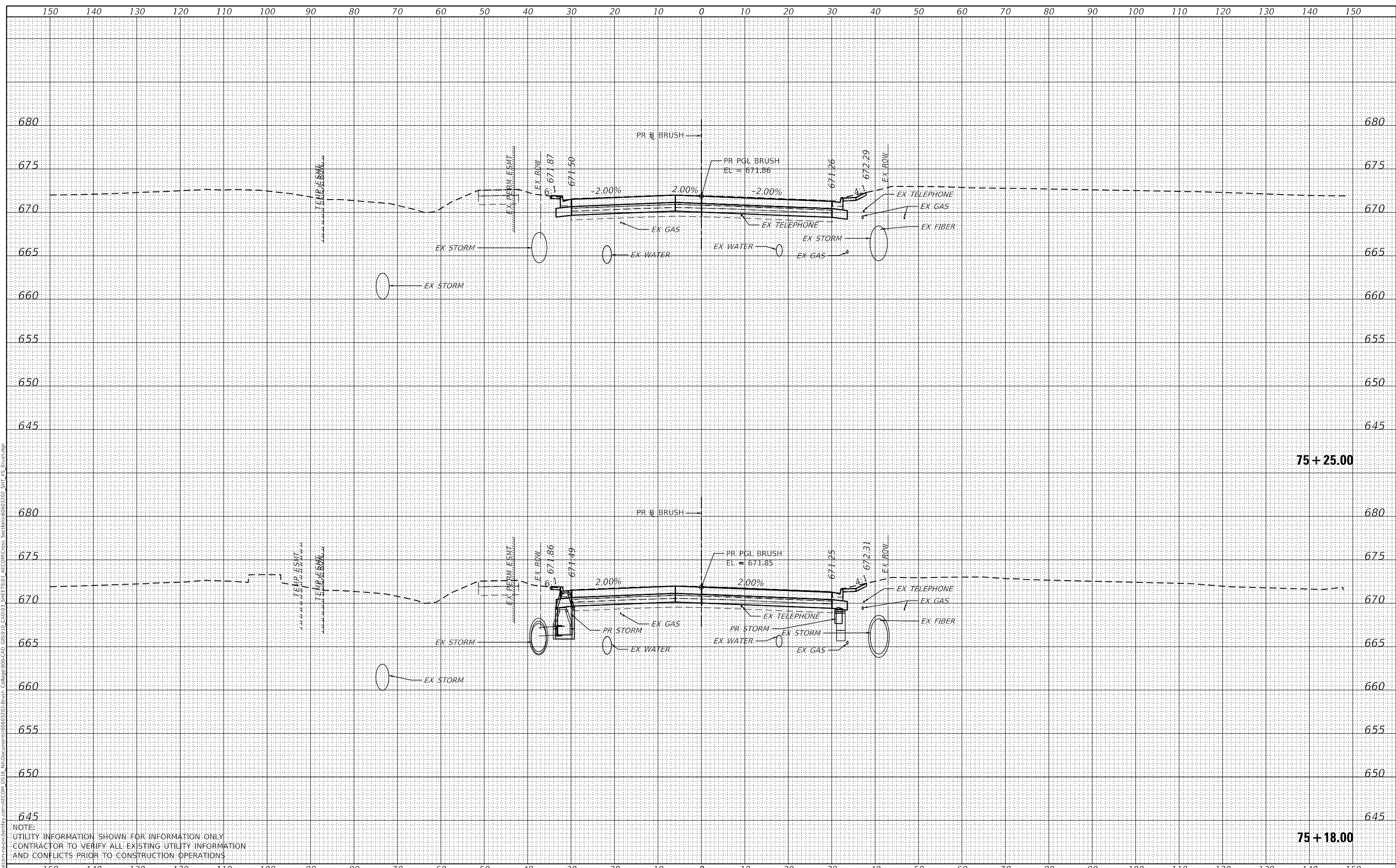
SHEET 71 OF 73 SHEETS
 STA. 75+00.00 TO STA. 75+16.00

F.A.U. RTE.	SECTION	COUNTY	TOTAL SHEETS	SHEET NO.
7448	09-00933-01-BR	MACON	1019	823
CONTRACT NO. 95893				
ILLINOIS FED. AID PROJECT				

DATE	BY

DATE	BY

MODEL: Definit
 FILE NAME: D:\a\acomm\p\brush\utility\com\AECOM_D515\W\Documents\6063302\Sheet_College09-CAD_GIS\910_CAD\03_SHEETS\01_AECOM_Cross_Section\6063302_SHT_US_Brush.dgn



NOTE:
 UTILITY INFORMATION SHOWN FOR INFORMATION ONLY.
 CONTRACTOR TO VERIFY ALL EXISTING UTILITY INFORMATION
 AND CONFLICTS PRIOR TO CONSTRUCTION OPERATIONS.



USER NAME	= SearsB
DESIGNED	- LMB
DRAWN	- LMB
CHECKED	- WBS
DATE	- 4/30/2021
REVISIONS	

REVISIONS	

**STATE OF ILLINOIS
 DEPARTMENT OF TRANSPORTATION**

1"=10' H, 1"=5' V
 SCALE:

**BRUSH COLLEGE ROAD
 CROSS SECTIONS**


SHEET 72 OF 73 SHEETS STA. 75+18.00 TO STA. 75+25.00

F.A.U. RTE.	SECTION	COUNTY	TOTAL SHEETS	SHEET NO.
7448	09-00933-01-BR	MACON	1019	824
CONTRACT NO. 95893				
ILLINOIS FED. AID PROJECT				

DATE	
BY	
SURVEYED	
PLOTTED	
TEMPLATE	
AREAS CHECKED	
FINAL SURVEY	
NOTE BOOK	
NO.	

DATE	
BY	
SURVEYED	
PLOTTED	
TEMPLATE	
AREAS CHECKED	
ORIGINAL SURVEY	
NOTE BOOK	
NO.	

MODEL: Default
 FILE NAME: D:\a\ecomp\m-h\shubert\com\AECOM_D515\IAD\Documents\60603202-Brush\College09-CAD\GIS910_CAD\03_SHEETS\01_AECOM\Cross_Section\60603202_SHT_15_Brush.dgn



NOTE:
 UTILITY INFORMATION SHOWN FOR INFORMATION ONLY
 CONTRACTOR TO VERIFY ALL EXISTING UTILITY INFORMATION
 AND CONFLICTS PRIOR TO CONSTRUCTION OPERATIONS

75+44.21



USER NAME =	SearsB
DESIGNED -	LMB
DRAWN -	LMB
CHECKED -	WBS
DATE -	4/30/2021
PLOT SCALE =	20.0000' / in.
PLOT DATE =	5/5/2021

REVISED -	
REVISED -	
REVISED -	
REVISED -	

STATE OF ILLINOIS
 DEPARTMENT OF TRANSPORTATION

1"=10' H, 1"=5' V
 SCALE:

BRUSH COLLEGE ROAD
 CROSS SECTIONS


SHEET 73 OF 73 SHEETS STA. 75+44.21 TO STA. 75+44.21

F.A.U. RTE.	SECTION	COUNTY	TOTAL SHEETS	SHEET NO.
7448	09-00933-01-BR	MACON	1019	825
CONTRACT NO. 95893				
ILLINOIS FED. AID PROJECT				

FINAL SURVEY NO.	SURVEYED	DATE
NOTE BOOK NO.	PLOTTED	
	TEMPLATE	
	AREAS CHECKED	

ORIGINAL SURVEY NO.	SURVEYED	DATE
	PLOTTED	
	TEMPLATE	
	AREAS CHECKED	

MODEL: Default
 FILE NAME: D:\aecom\p15-sw-hendley.com\AECOM_D515\Ia\Documents\60603202-Brn\Collage\00-CAD_GIS\910_CAD\03_SHEETS\01_AECOM\Cross_Section\60603202_SHT_15_Faries.dgn



NOTE:
 UTILITY INFORMATION SHOWN FOR INFORMATION ONLY
 CONTRACTOR TO VERIFY ALL EXISTING UTILITY INFORMATION
 AND CONFLICTS PRIOR TO CONSTRUCTION OPERATIONS



USER NAME =	SearsB
DESIGNED -	LMB
DRAWN -	LMB
CHECKED -	WBS
DATE -	4/30/2021

REVISD -	
REVISD -	
REVISD -	
REVISD -	

STATE OF ILLINOIS
 DEPARTMENT OF TRANSPORTATION

1"=10' H, 1"=5' V
 SCALE: SHEET 1 OF 88 SHEETS STA. 205+18.73 TO STA. 205+25.00


FARIES PARKWAY
 CROSS SECTIONS

F.A.U. RTE.	SECTION	COUNTY	TOTAL SHEETS	SHEET NO.
7448	09-00933-01-BR	MACON	1019	826
CONTRACT NO. 95893				
ILLINOIS FED. AID PROJECT				

DATE	
BY	
SURVEYED	
PLOTTED	
TEMPLATE	
AREAS CHECKED	
FINAL SURVEY	
NOTE BOOK	
NO.	

DATE	
BY	
SURVEYED	
PLOTTED	
TEMPLATE	
AREAS CHECKED	
ORIGINAL SURVEY	
NOTE BOOK	
NO.	

MODEL: Default
 FILE NAME: D:\a\ecomp\p\p\sw\hendley\com\AECOM_D5\B\I\Documents\80603202\Sheet\Collage\90-Cross Sections\80603202_SHT_US_Faries.dgn



NOTE:
 UTILITY INFORMATION SHOWN FOR INFORMATION ONLY
 CONTRACTOR TO VERIFY ALL EXISTING UTILITY INFORMATION
 AND CONFLICTS PRIOR TO CONSTRUCTION OPERATIONS



USER NAME =	SearsB
DESIGNED -	LMB
DRAWN -	LMB
CHECKED -	WBS
DATE -	4/30/2021
REVISIONS	
REVISED -	
REVISED -	
REVISED -	

STATE OF ILLINOIS
 DEPARTMENT OF TRANSPORTATION

1"=10' H, 1"=5' V
 SCALE:

FARIES PARKWAY
 CROSS SECTIONS

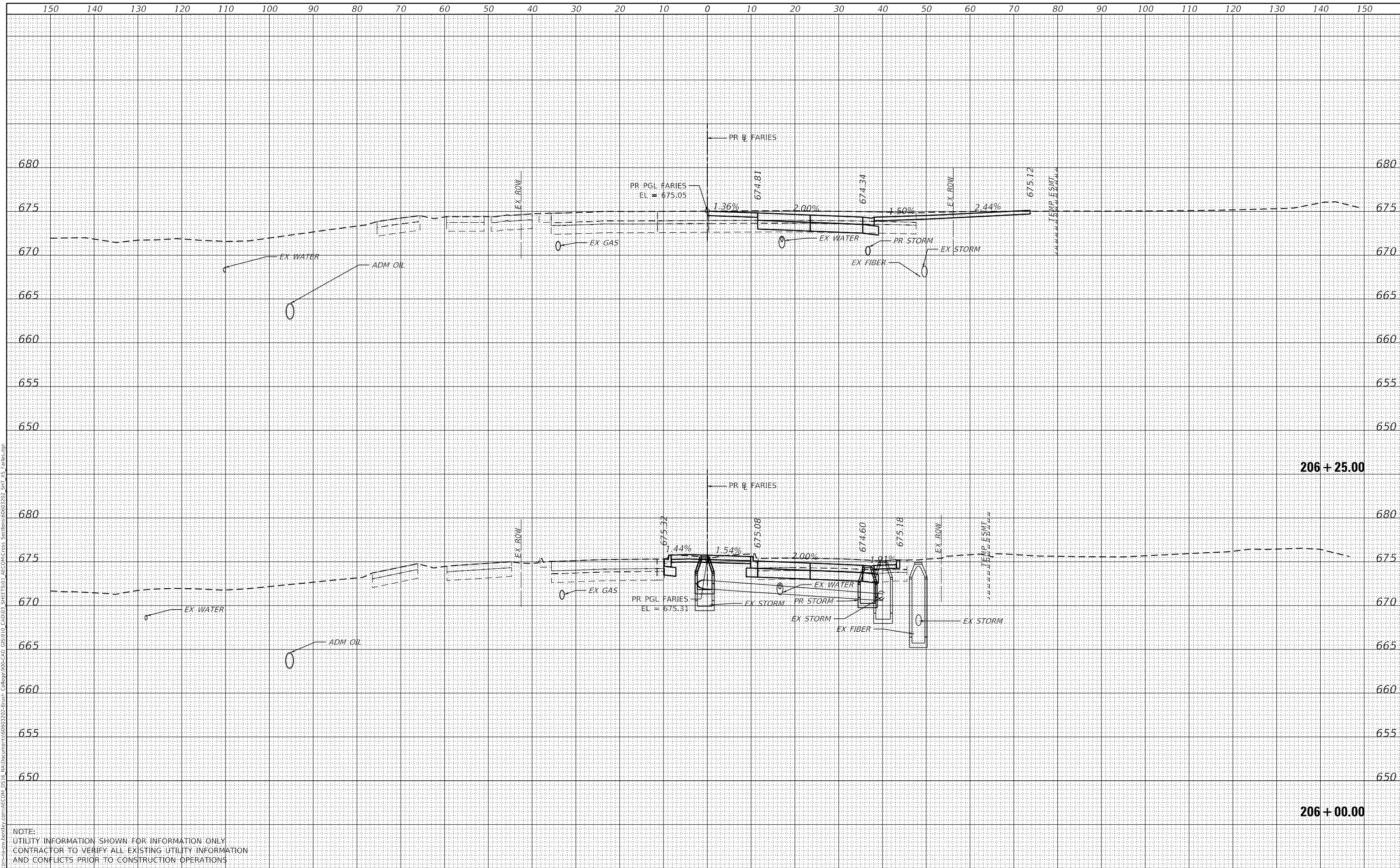
SHEET 2 OF 88 SHEETS STA. 205+50.00 TO STA. 205+75.00

F.A.U. RTE.	SECTION	COUNTY	TOTAL SHEETS	SHEET NO.
7448	09-00933-01-BR	MACON	1019	827
CONTRACT NO. 95893				
ILLINOIS FED. AID PROJECT				

DATE	
BY	
SURVEYED	
PLOTTED	
TEMPLATE	
AREAS CHECKED	
FINAL SURVEY	
NOTE BOOK	
NO.	

DATE	
BY	
SURVEYED	
PLOTTED	
TEMPLATE	
AREAS CHECKED	
ORIGINAL SURVEY	
NOTE BOOK	
NO.	

MODEL: Definit
 FILE NAME: D:\a\acomb\p15\sw\hobby\com\AECOM_D515\1\Documents\60603202-Brn\Calligraph\00-CAD_GIS\910_CAD\03_SHEETS\01_AECOM\Cross_Section\60603202_SHT_US_Faries.dgn



NOTE:
 UTILITY INFORMATION SHOWN FOR INFORMATION ONLY
 CONTRACTOR TO VERIFY ALL EXISTING UTILITY INFORMATION
 AND CONFLICTS PRIOR TO CONSTRUCTION OPERATIONS



USER NAME =	SearsB
DESIGNED -	LMB
DRAWN -	LMB
CHECKED -	WBS
DATE -	4/30/2021
REVISIONS	
REVISED -	
REVISED -	
REVISED -	
REVISED -	

STATE OF ILLINOIS
 DEPARTMENT OF TRANSPORTATION

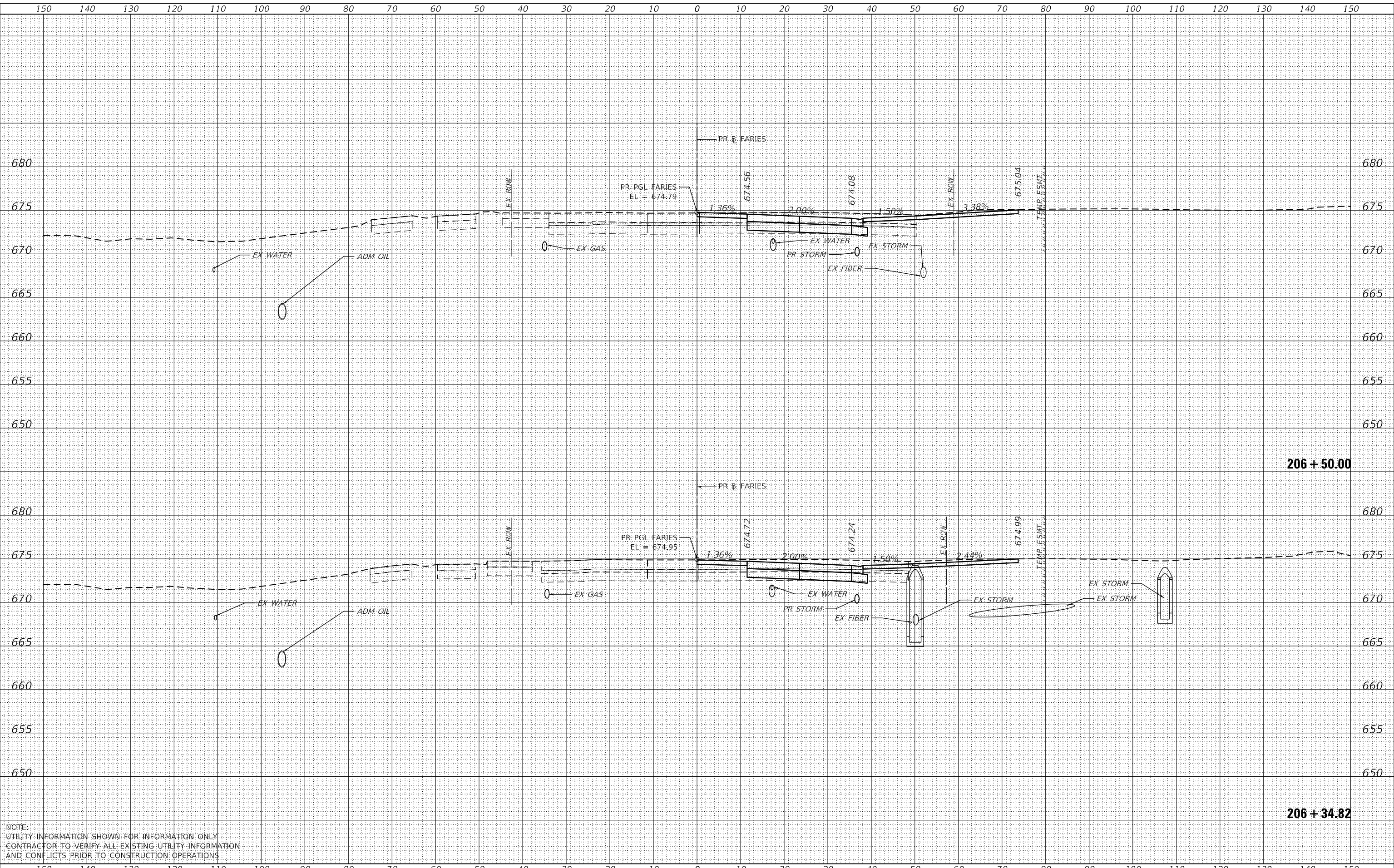
FARIES PARKWAY
 CROSS SECTIONS
 1"=10' H, 1"=5' V
 SCALE: SHEET 3 OF 88 SHEETS STA. 206+00.00 TO STA. 206+25.00

F.A.U. RTE.	SECTION	COUNTY	TOTAL SHEETS	SHEET NO.
7448	09-00933-01-BR	MACON	1019	828
CONTRACT NO. 95893				
ILLINOIS FED. AID PROJECT				

DATE	
BY	
SURVEYED	
PLOTTED	
TEMPLATE	
AREAS CHECKED	
FINAL SURVEY	
NOTE BOOK	
NO.	

DATE	
BY	
SURVEYED	
PLOTTED	
TEMPLATE	
AREAS CHECKED	
ORIGINAL SURVEY	
NOTE BOOK	
NO.	

MODEL: Default
 FILE NAME: D:\a\acomb\p15\sw\hobby\com\AECOM_D515\W\Documents\80603202-Brn\H\Collig\90-CAD\GIS\910_CAD\03_SHEETS\01_AECOM\Cross_Section\80603202_SHT_15_Fariles.dgn



NOTE:
 UTILITY INFORMATION SHOWN FOR INFORMATION ONLY
 CONTRACTOR TO VERIFY ALL EXISTING UTILITY INFORMATION
 AND CONFLICTS PRIOR TO CONSTRUCTION OPERATIONS



USER NAME =	SearsB
DESIGNED -	LMB
DRAWN -	LMB
CHECKED -	WBS
DATE -	4/30/2021
PLOT SCALE =	20.0000' / in.
PLOT DATE =	5/5/2021

REVISD -	
REVISD -	
REVISD -	
REVISD -	

STATE OF ILLINOIS
 DEPARTMENT OF TRANSPORTATION


FARIES PARKWAY
 CROSS SECTIONS
 1"=10' H, 1"=5' V
 SCALE: SHEET 4 OF 88 SHEETS STA. 206+34.82 TO STA. 206+50.00

F.A.U. RTE.	SECTION	COUNTY	TOTAL SHEETS	SHEET NO.
7448	09-00933-01-BR	MACON	1019	829
CONTRACT NO. 95893				
ILLINOIS FED. AID PROJECT				

DATE	
BY	
SURVEYED	
PLOTTED	
TEMPLATE	
AREAS CHECKED	
FINAL SURVEY	
NOTE BOOK	
NO.	

DATE	
BY	
SURVEYED	
PLOTTED	
TEMPLATE	
AREAS CHECKED	
ORIGINAL SURVEY	
NOTE BOOK	
NO.	

MODEL: Default
 FILE NAME: D:\work\mshaw\hennity\com\AECOM_D515\1\1\Documents\60693202-01\00-Cross Sections\60693202_SHT_05-Faries.dgn

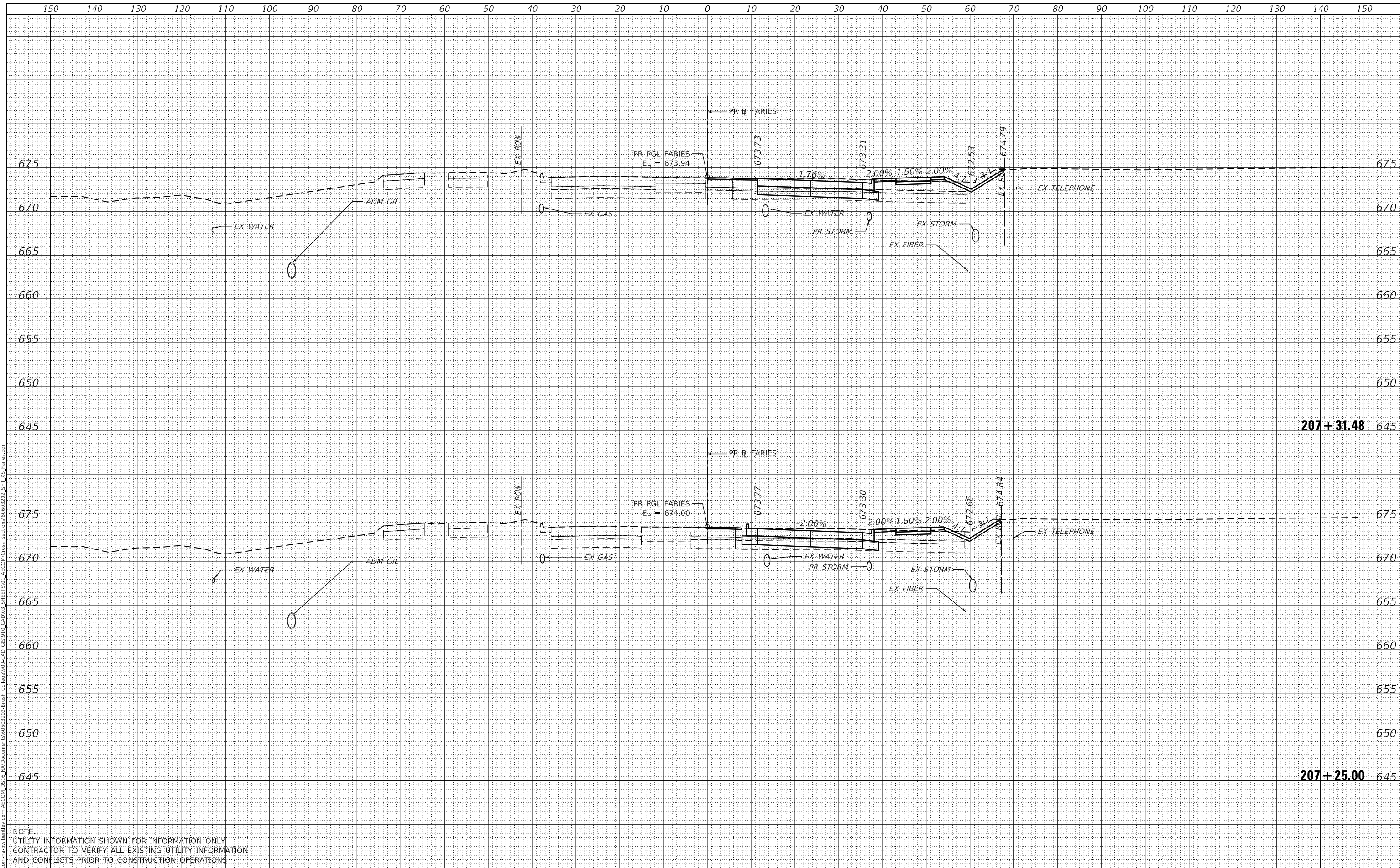


NOTE:
 UTILITY INFORMATION SHOWN FOR INFORMATION ONLY
 CONTRACTOR TO VERIFY ALL EXISTING UTILITY INFORMATION
 AND CONFLICTS PRIOR TO CONSTRUCTION OPERATIONS

	USER NAME = SearsB	DESIGNED - LMB	REvised -	STATE OF ILLINOIS DEPARTMENT OF TRANSPORTATION	FARIES PARKWAY CROSS SECTIONS 1"=10' H, 1"=5' V	F.A.U. RTE. 7448	SECTION 09-00933-01-BR	COUNTY MACON	TOTAL SHEETS 1019	SHEET NO. 830		
	PLOT SCALE = 20.0000' / in.	CHECKED - WBS	REvised -			CONTRACT NO. 95893						
PLOT DATE = 5/5/2021	DATE - 4/30/2021	REvised -	SCALE:			SHEET 5 OF 88 SHEETS	STA. 206+75.00 TO STA. 207+00.00	ILLINOIS FED. AID PROJECT				

DATE	
BY	
SURVEYED	
PLOTTED	
TEMPLATE	
AREAS CHECKED	
FINAL SURVEY	
NOTE BOOK	
NO.	

DATE	
BY	
SURVEYED	
PLOTTED	
TEMPLATE	
AREAS CHECKED	
ORIGINAL SURVEY	
NOTE BOOK	
NO.	



NOTE:
 UTILITY INFORMATION SHOWN FOR INFORMATION ONLY
 CONTRACTOR TO VERIFY ALL EXISTING UTILITY INFORMATION
 AND CONFLICTS PRIOR TO CONSTRUCTION OPERATIONS



USER NAME =	SearsB	DESIGNED -	LMB	REVISED -	
		DRAWN -	LMB	REVISED -	
PLOT SCALE =	20.0000' / in.	CHECKED -	WBS	REVISED -	
PLOT DATE =	5/5/2021	DATE -	4/30/2021	REVISED -	

STATE OF ILLINOIS
 DEPARTMENT OF TRANSPORTATION

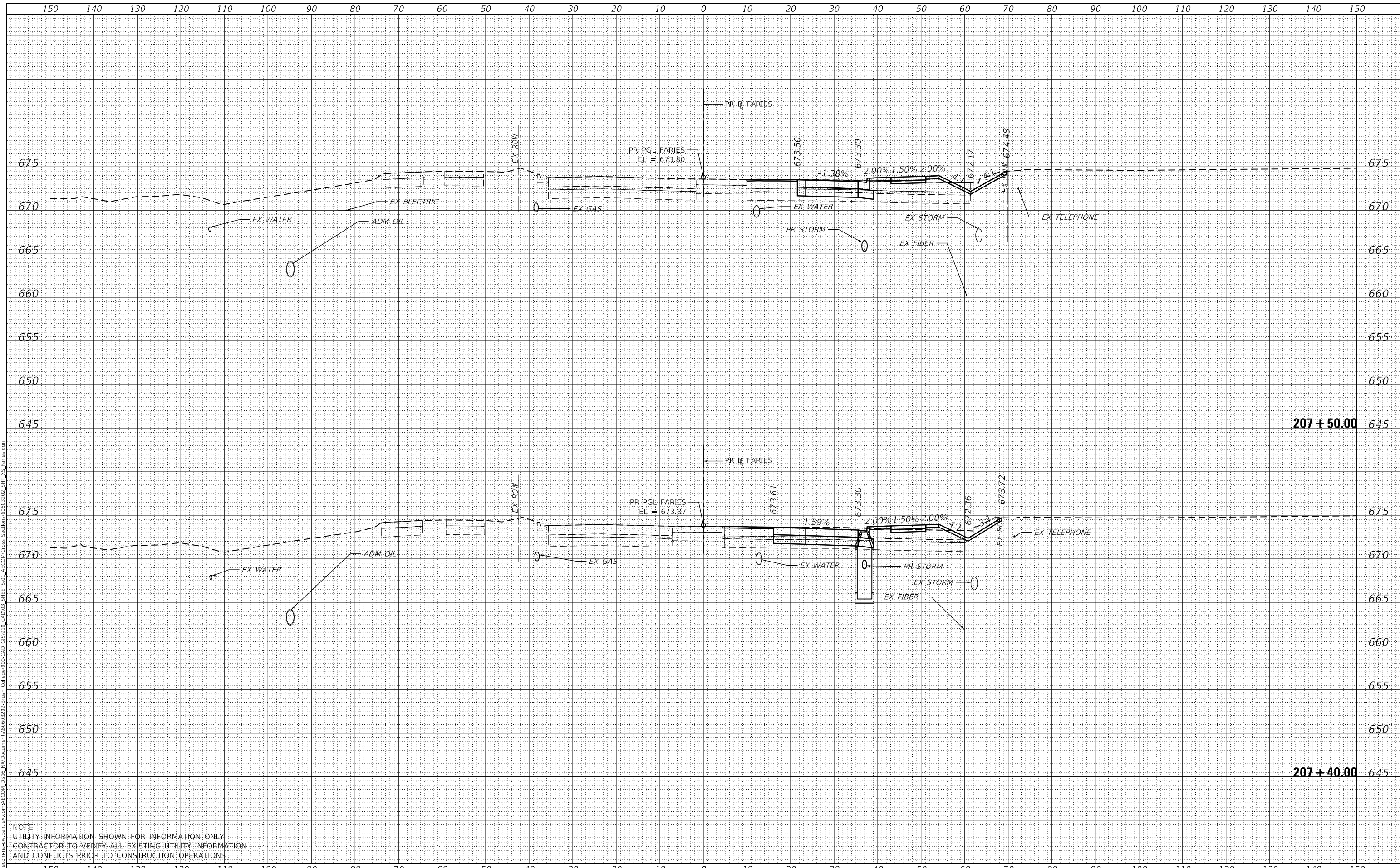
FARIES PARKWAY
 CROSS SECTIONS
 1"=10' H, 1"=5' V
 SCALE: SHEET 6 OF 88 SHEETS STA. 207+25.00 TO STA. 207+31.48

F.A.U. RTE.	SECTION	COUNTY	TOTAL SHEETS	SHEET NO.
7448	09-00933-01-BR	MACON	1019	831
CONTRACT NO. 95893				
ILLINOIS FED. AID PROJECT				

DATE	
BY	
FINAL SURVEY	SURVEYED
NOTE BOOK	PLOTTED
NO.	TEMPLATE
	AREAS CHECKED

DATE	
BY	
ORIGINAL SURVEY	SURVEYED
NOTE BOOK	PLOTTED
NO.	TEMPLATE
	AREAS CHECKED

MODEL: Default
 FILE NAME: D:\a\ecomp\p\p\w\benh\com\AECOM_D515\I\Documents\60603202-Brn\01_College09-CAD_GIS\910_CAD\03_SHEETS\01_AECOM\Cross Sections\60603202_SHT_US_Faries.dgn



NOTE:
 UTILITY INFORMATION SHOWN FOR INFORMATION ONLY
 CONTRACTOR TO VERIFY ALL EXISTING UTILITY INFORMATION
 AND CONFLICTS PRIOR TO CONSTRUCTION OPERATIONS



USER NAME =	SearsB
DESIGNED -	LMB
DRAWN -	LMB
CHECKED -	WBS
DATE -	4/30/2021

REVISED -	
REVISED -	
REVISED -	
REVISED -	

STATE OF ILLINOIS
 DEPARTMENT OF TRANSPORTATION

1"=10' H, 1"=5' V
 SCALE: SHEET 7 OF 88 SHEETS STA. 207+40.00 TO STA. 207+50.00

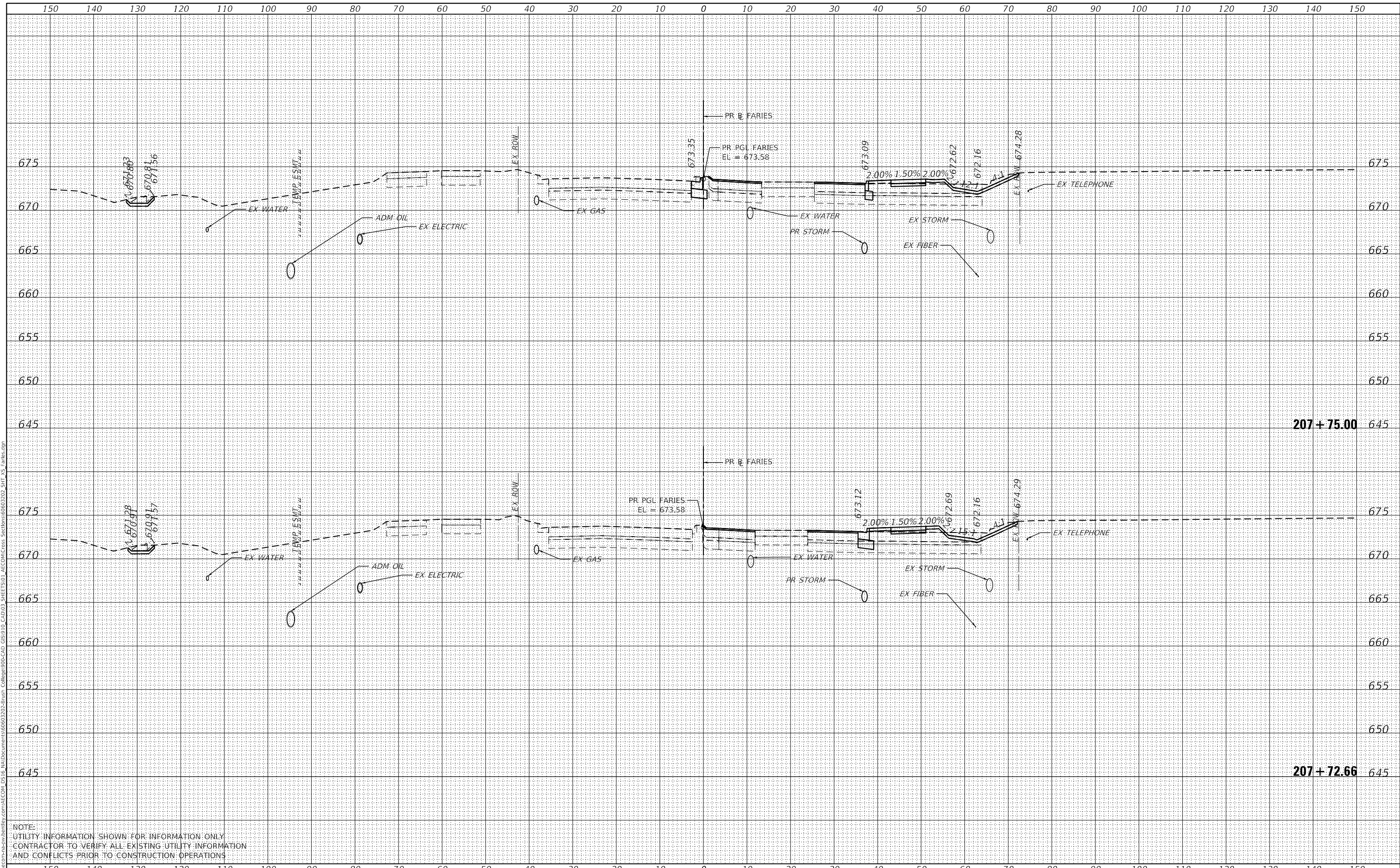
FARIES PARKWAY
 CROSS SECTIONS

F.A.U. RTE.	SECTION	COUNTY	TOTAL SHEETS	SHEET NO.
7448	09-00933-01-BR	MACON	1019	832
CONTRACT NO. 95893				
ILLINOIS FED. AID PROJECT				

BY	DATE
FINAL SURVEY	SURVEYED
NOTE BOOK	PLOTTED
NO.	TEMPLATE
	AREAS CHECKED

BY	DATE
ORIGINAL SURVEY	SURVEYED
NOTE BOOK	PLOTTED
NO.	TEMPLATE
	AREAS CHECKED

MODEL: Default
 FILE NAME: D:\a\l\con\p13-w\hendley\com\AECOM_D5\B\W\Documents\60603202-Brn\Coll\9100-CAD\GIS\910_CAD\03_SHEETS\01_AECOM\Cross Sections\60603202_SHT_15_Faries.dgn



NOTE:
 UTILITY INFORMATION SHOWN FOR INFORMATION ONLY.
 CONTRACTOR TO VERIFY ALL EXISTING UTILITY INFORMATION
 AND CONFLICTS PRIOR TO CONSTRUCTION OPERATIONS



USER NAME =	SearsB
DESIGNED -	LMB
DRAWN -	LMB
CHECKED -	WBS
DATE -	4/30/2021

REVISED -	
REVISED -	
REVISED -	
REVISED -	

STATE OF ILLINOIS
 DEPARTMENT OF TRANSPORTATION

1"=10' H, 1"=5' V
 SCALE: SHEET 8 OF 88 SHEETS STA. 207+72.66 TO STA. 207+75.00

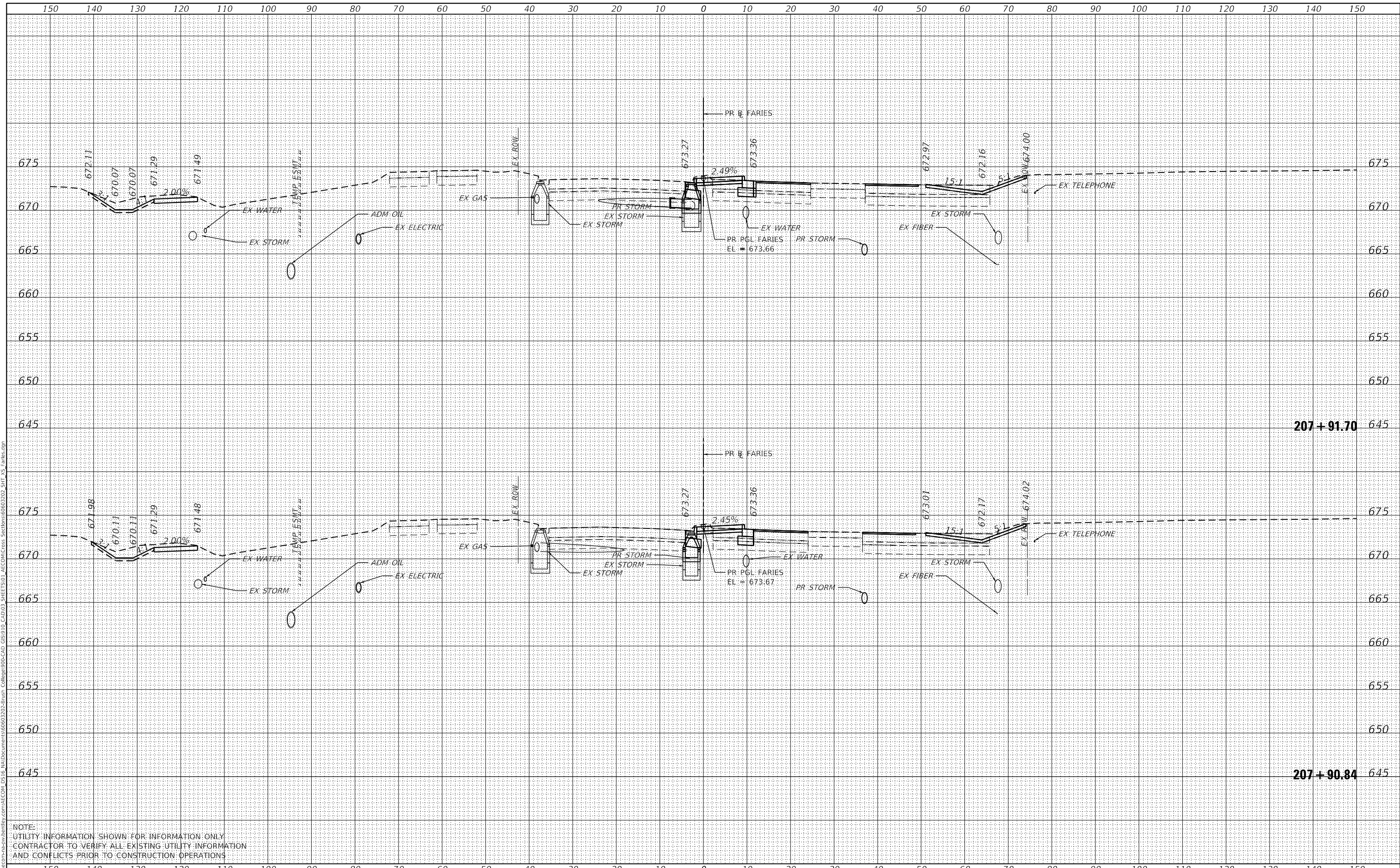
FARIES PARKWAY
 CROSS SECTIONS

F.A.U. RTE.	SECTION	COUNTY	TOTAL SHEETS	SHEET NO.
7448	09-00933-01-BR	MACON	1019	833
CONTRACT NO. 95893				
ILLINOIS FED. AID PROJECT				

DATE	
BY	
FINAL SURVEY	SURVEYED
NOTE BOOK	PLOTTED
NO.	TEMPLATE
	AREAS CHECKED

DATE	
BY	
ORIGINAL SURVEY	SURVEYED
NOTE BOOK	PLOTTED
NO.	TEMPLATE
	AREAS CHECKED

MODEL: Definit
 FILE NAME: D:\a\acomb\p15-sw-hendley\com\AECOM_D515\11\Documents\60603202-Brn\01_College09-CAD_GIS\910_CAD\03_SHEETS\01_AECOM_Cross_Section\60603202_SHT_15_Faries.dgn



NOTE:
 UTILITY INFORMATION SHOWN FOR INFORMATION ONLY
 CONTRACTOR TO VERIFY ALL EXISTING UTILITY INFORMATION
 AND CONFLICTS PRIOR TO CONSTRUCTION OPERATIONS



USER NAME = monica.crinion	DESIGNED - LMB	REVISED -
	DRAWN - LMB	REVISED -
PLOT SCALE = 20.0000' / in.	CHECKED - WBS	REVISED -
PLOT DATE = 10/31/2021	DATE - 10/22/2021	REVISED -

STATE OF ILLINOIS
 DEPARTMENT OF TRANSPORTATION

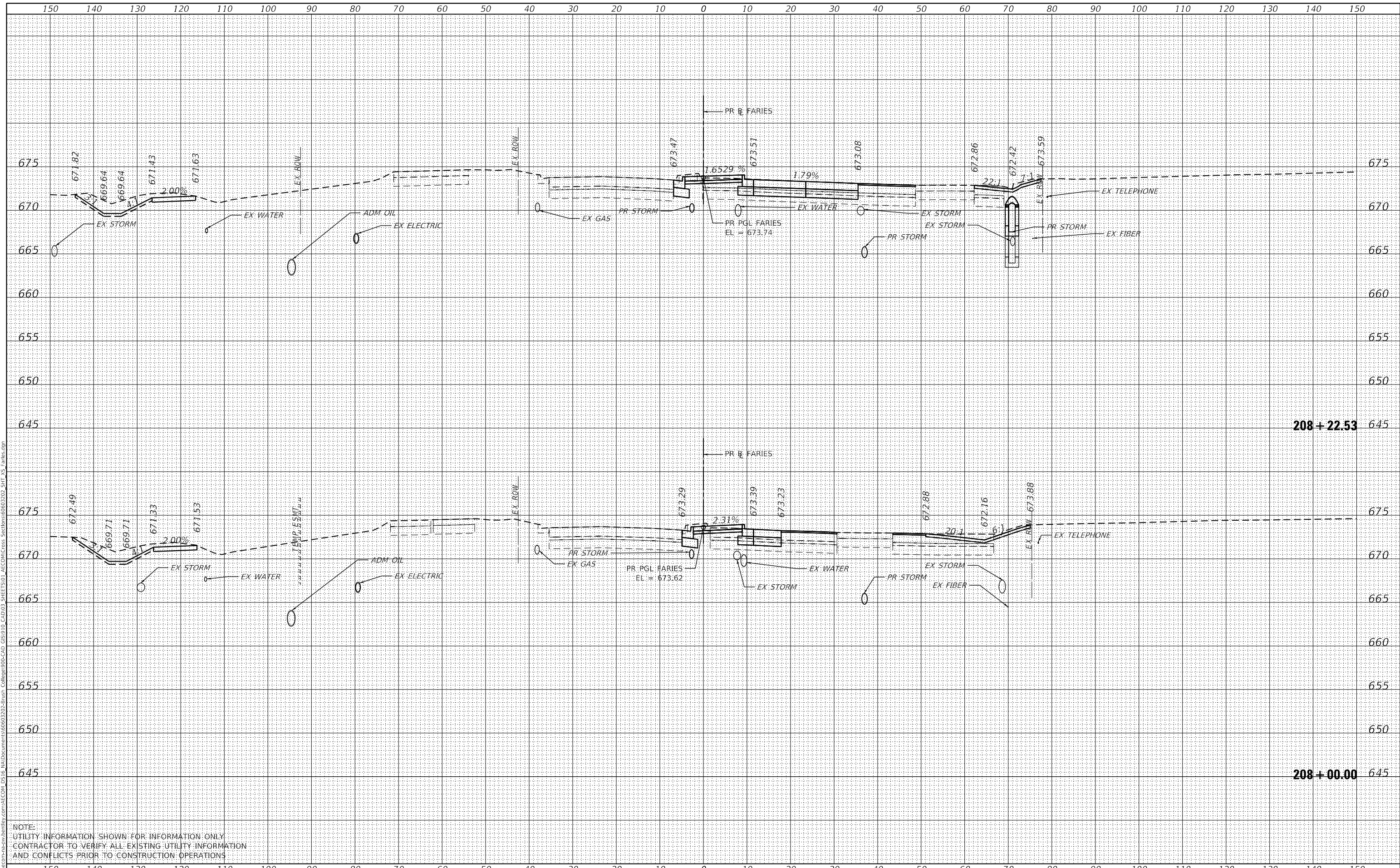
FARIES PARKWAY
 CROSS SECTIONS
 1"=10' H, 1"=5' V
 SCALE: SHEET 9 OF 88 SHEETS STA. 207+90.84 TO STA. 207+91.70

F.A.U. RTE.	SECTION	COUNTY	TOTAL SHEETS	SHEET NO.
7448	09-00933-01-BR	MACON	1019	834
CONTRACT NO. 95893				
ILLINOIS FED. AID PROJECT				

DATE	
BY	
FINAL SURVEY	SURVEYED
NOTE BOOK	PLOTTED
NO.	TEMPLATE
	AREAS CHECKED

DATE	
BY	
ORIGINAL SURVEY	SURVEYED
NOTE BOOK	PLOTTED
NO.	TEMPLATE
	AREAS CHECKED

MODEL: Definit
 FILE NAME: D:\a\ecomp\p15\sw\benley.com\AECOM_D515\I\Documents\80603202\Sheet\Collage\90-C40_GIS\910_CAD\03_SHEETS\01_AECOM_Cross_Section\80603202_SHT_15_Farries.dgn



NOTE:
 UTILITY INFORMATION SHOWN FOR INFORMATION ONLY
 CONTRACTOR TO VERIFY ALL EXISTING UTILITY INFORMATION
 AND CONFLICTS PRIOR TO CONSTRUCTION OPERATIONS



USER NAME = monica.crinion	DESIGNED - LMB	REVISED -
	DRAWN - LMB	REVISED -
PLOT SCALE = 20.0000' / in.	CHECKED - WBS	REVISED -
PLOT DATE = 10/31/2021	DATE - 10/22/2021	REVISED -

STATE OF ILLINOIS
 DEPARTMENT OF TRANSPORTATION

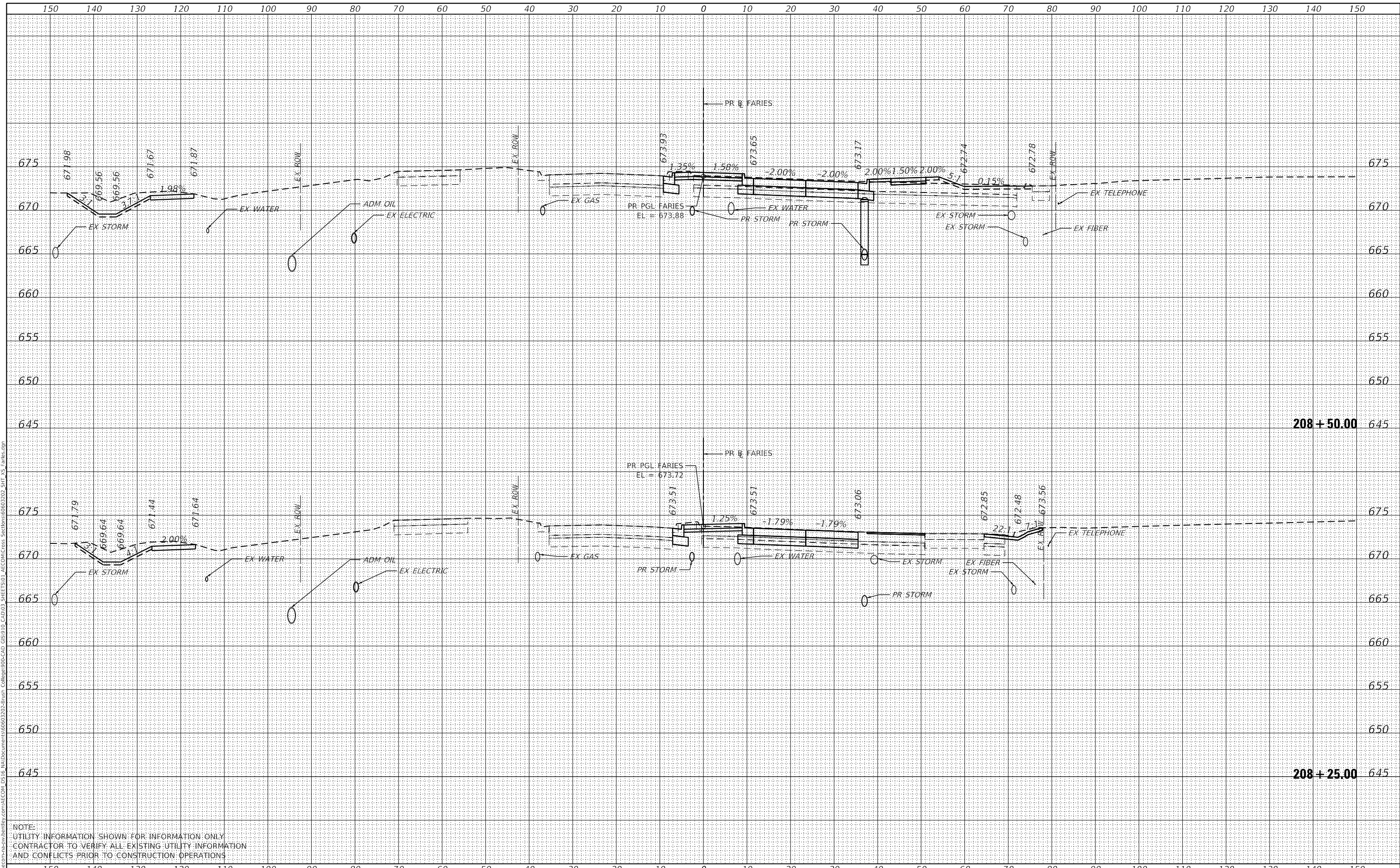
FARIES PARKWAY
 CROSS SECTIONS
 1"=10' H, 1"=5' V
 SCALE: SHEET 10 OF 88 SHEETS STA. 208+00.00 TO STA. 208+22.53

F.A.U. RTE.	SECTION	COUNTY	TOTAL SHEETS	SHEET NO.
7448	09-00933-01-BR	MACON	1019	835
CONTRACT NO. 95893				
ILLINOIS FED. AID PROJECT				

DATE	
BY	
FINAL SURVEY	SURVEYED
NOTE BOOK	PLOTTED
NO.	TEMPLATE
	AREAS CHECKED

DATE	
BY	
ORIGINAL SURVEY	SURVEYED
NOTE BOOK	PLOTTED
NO.	TEMPLATE
	AREAS CHECKED

MODEL: Default
 FILE NAME: D:\a\ecm\p\15-w\benhilly.com\AECOM_D515\15a\Documents\80603202-Brn\80603202-Brn\80603202-SHT_US_Farries.dgn
 SHEET501_AECOM_Cross_Section80603202_SHT_US_Farries.dgn



NOTE:
 UTILITY INFORMATION SHOWN FOR INFORMATION ONLY.
 CONTRACTOR TO VERIFY ALL EXISTING UTILITY INFORMATION
 AND CONFLICTS PRIOR TO CONSTRUCTION OPERATIONS



USER NAME	= monica.crinion
DESIGNED	- LMB
DRAWN	- LMB
CHECKED	- WBS
DATE	- 10/22/2021

REVISED	-
REVISED	-
REVISED	-
REVISED	-

STATE OF ILLINOIS
 DEPARTMENT OF TRANSPORTATION

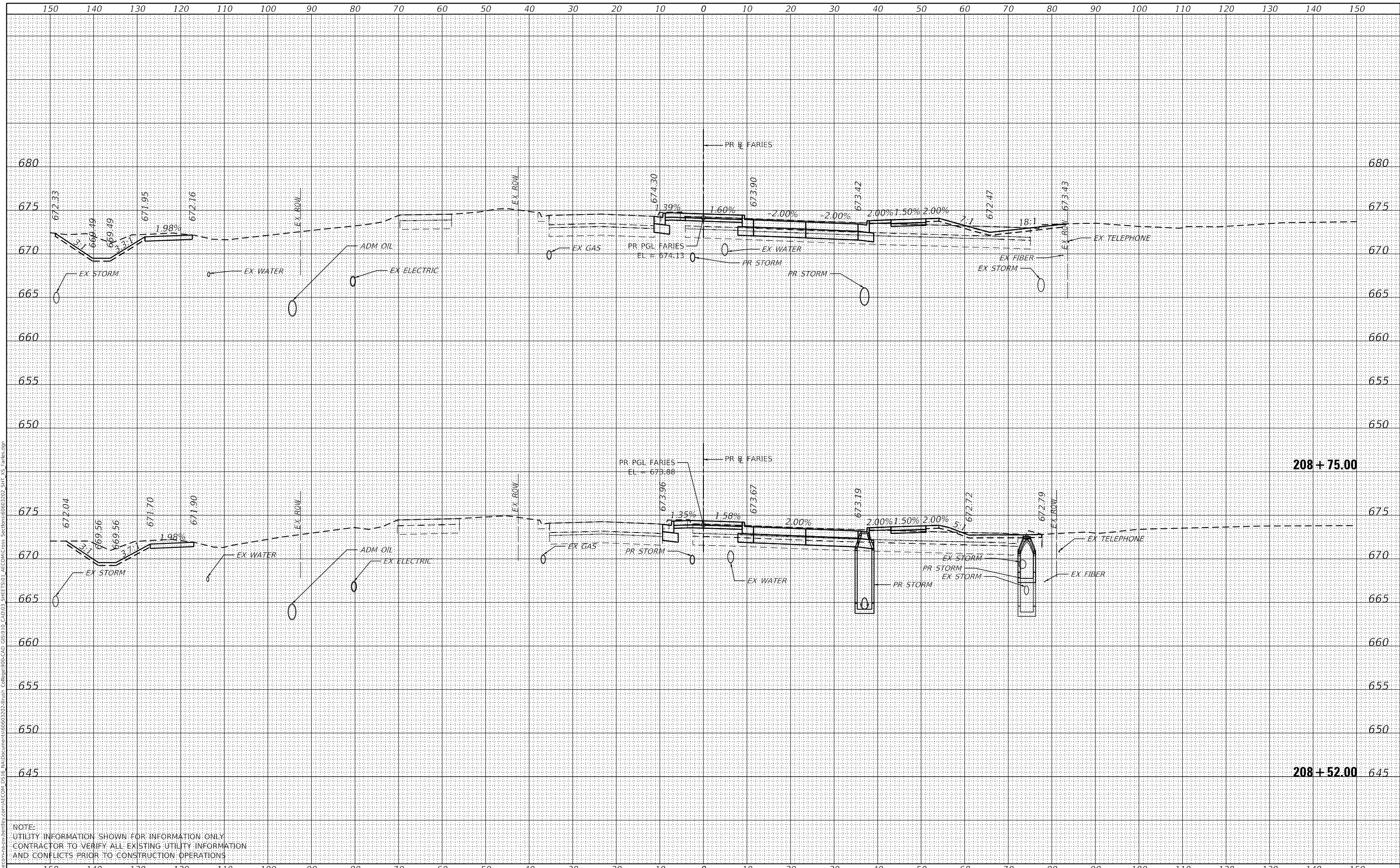
FARIES PARKWAY
 CROSS SECTIONS
 1"=10' H, 1"=5' V
 SCALE: SHEET 11 OF 88 SHEETS STA. 208+25.00 TO STA. 208+50.00

F.A.U. RTE.	SECTION	COUNTY	TOTAL SHEETS	SHEET NO.
7448	09-00933-01-BR	MACON	1019	836
CONTRACT NO. 95893				
ILLINOIS FED. AID PROJECT				

DATE	
BY	
FINAL SURVEY	SURVEYED
NOTE BOOK	PLOTTED
NO.	TEMPLATE
	AREAS CHECKED

DATE	
BY	
ORIGINAL SURVEY	SURVEYED
NOTE BOOK	PLOTTED
NO.	TEMPLATE
	AREAS CHECKED

MODEL: Default
 FILE NAME: D:\a\ecomp\m-h\w\benh\com\AECOM_D515\1\Documents\80803202-Brn\01_College09-CD-CAD_GIS\910_CAD\03_SHEETS\01_AECOM\Cross_Section\80803202_SHT_US_Faries.dgn



NOTE:
 UTILITY INFORMATION SHOWN FOR INFORMATION ONLY
 CONTRACTOR TO VERIFY ALL EXISTING UTILITY INFORMATION
 AND CONFLICTS PRIOR TO CONSTRUCTION OPERATIONS



USER NAME	= monica.crinion
DESIGNED	- LMB
DRAWN	- LMB
CHECKED	- WBS
DATE	- 10/22/2021
REVISIONS	
REVISED	-
REVISED	-
REVISED	-
REVISED	-

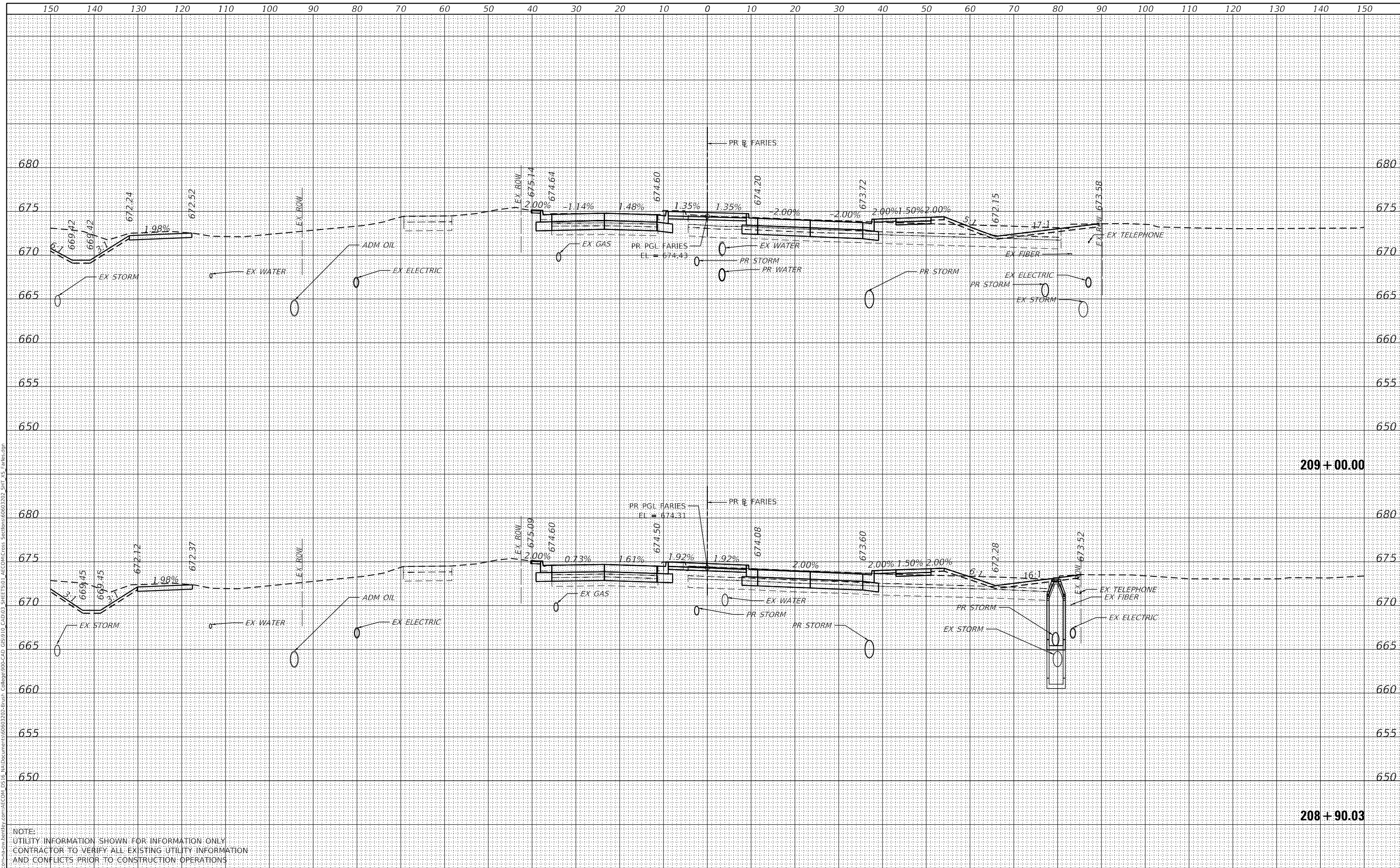
STATE OF ILLINOIS
 DEPARTMENT OF TRANSPORTATION

FARIES PARKWAY
 CROSS SECTIONS
 1"=10' H, 1"=5' V
 SCALE: SHEET 12 OF 88 SHEETS STA. 208+52.00 TO STA. 208+75.00

F.A.U. RTE.	SECTION	COUNTY	TOTAL SHEETS	SHEET NO.
7448	09-00933-01-BR	MACON	1019	837
CONTRACT NO. 95893				
ILLINOIS FED. AID PROJECT				

DATE	
BY	
FINAL SURVEY	SURVEYED
NOTE BOOK	PLOTTED
NO.	TEMPLATE
	AREAS CHECKED

DATE	
BY	
ORIGINAL SURVEY	SURVEYED
NOTE BOOK	PLOTTED
NO.	TEMPLATE
	AREAS CHECKED



NOTE:
 UTILITY INFORMATION SHOWN FOR INFORMATION ONLY.
 CONTRACTOR TO VERIFY ALL EXISTING UTILITY INFORMATION
 AND CONFLICTS PRIOR TO CONSTRUCTION OPERATIONS.



USER NAME = monica.crinion	DESIGNED - LMB	REVISED -
	DRAWN - LMB	REVISED -
PLOT SCALE = 20.0000' / in.	CHECKED - WBS	REVISED -
PLOT DATE = 10/31/2021	DATE - 10/22/2021	REVISED -

**STATE OF ILLINOIS
 DEPARTMENT OF TRANSPORTATION**

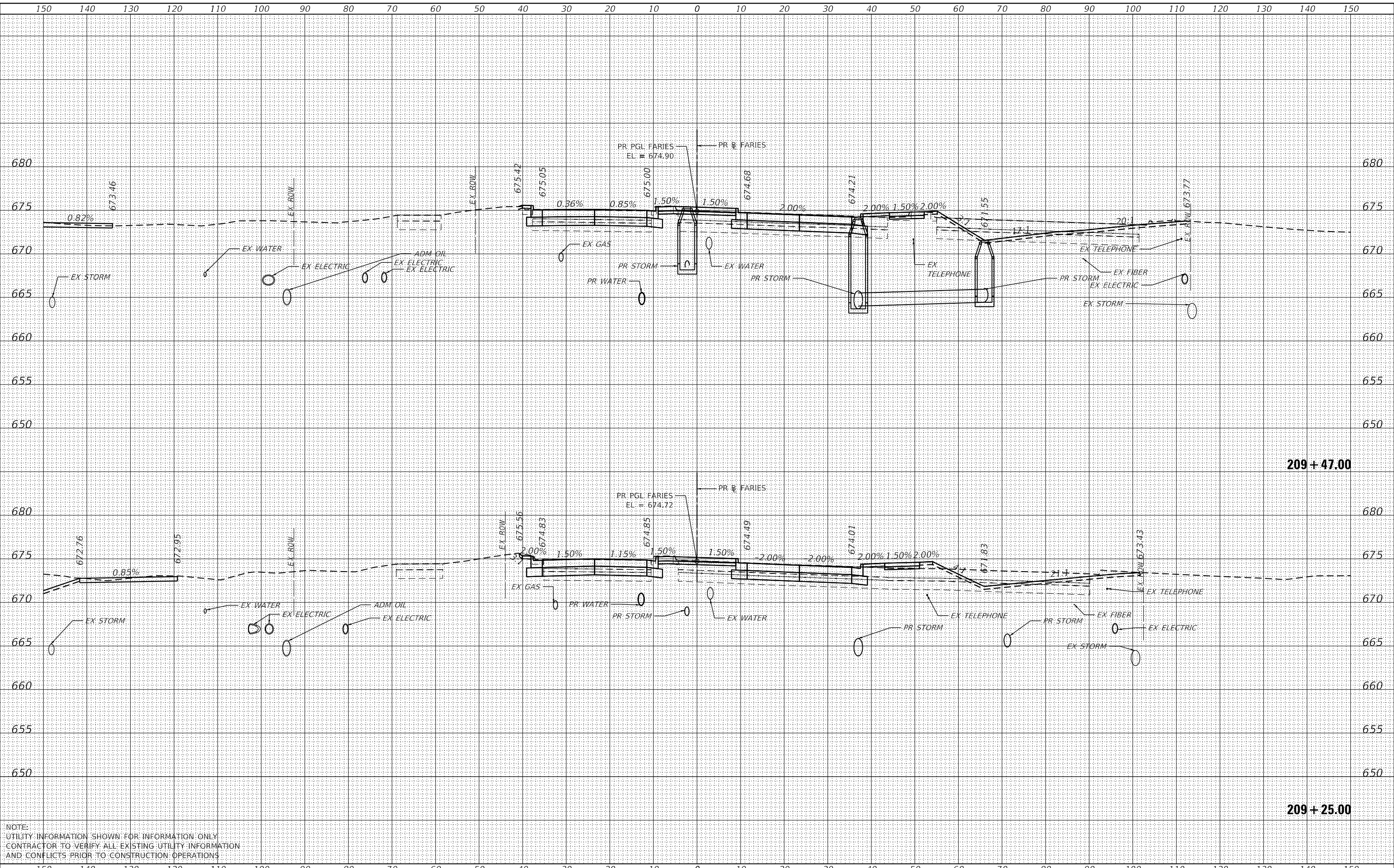
**FARIES PARKWAY
 CROSS SECTIONS**
 1"=10' H, 1"=5' V
 SCALE: SHEET 13 OF 88 SHEETS STA. 208+90.03 TO STA. 209+00.00

F.A.U. RTE. 7448	SECTION 09-00933-01-BR	COUNTY MACON	TOTAL SHEETS 1019	SHEET NO. 838
CONTRACT NO. 95893				ILLINOIS FED. AID PROJECT

DATE	
BY	
FINAL SURVEY	SURVEYED
NOTE BOOK	PLOTTED
NO.	TEMPLATE
	AREAS CHECKED

DATE	
BY	
ORIGINAL SURVEY	SURVEYED
NOTE BOOK	PLOTTED
NO.	TEMPLATE
	AREAS CHECKED

MODEL: Default
 FILE NAME: D:\a\ecomp\msh\shw\benhilly\com\AECOM_D515\W\Documents\09093301-Br\Sheet_Collage\09-01-2021_SHEETS\01_AECOM\Cross_Section\09093301_SHT_15_Farlies.dgn



NOTE:
 UTILITY INFORMATION SHOWN FOR INFORMATION ONLY
 CONTRACTOR TO VERIFY ALL EXISTING UTILITY INFORMATION
 AND CONFLICTS PRIOR TO CONSTRUCTION OPERATIONS



USER NAME = monica.crinion	DESIGNED - LMB	REVISED -
	DRAWN - LMB	REVISED -
PLOT SCALE = 20.0000' / in.	CHECKED - WBS	REVISED -
PLOT DATE = 10/31/2021	DATE - 10/22/2021	REVISED -

STATE OF ILLINOIS
 DEPARTMENT OF TRANSPORTATION


FARIES PARKWAY
 CROSS SECTIONS
 1"=10' H, 1"=5' V
 SCALE: SHEET 14 OF 88 SHEETS STA. 209+25.00 TO STA. 209+47.00

F.A.U. RTE.	SECTION	COUNTY	TOTAL SHEETS	SHEET NO.
7448	09-00933-01-BR	MACON	1019	839
CONTRACT NO. 95893				
ILLINOIS FED. AID PROJECT				

DATE	
BY	
FINAL SURVEY NO.	
SURVEYED PLOTTED	
TEMPLATE AREAS CHECKED	
NOTE BOOK	
AREAS CHECKED	

DATE	
BY	
ORIGINAL SURVEY NO.	
SURVEYED PLOTTED	
TEMPLATE AREAS CHECKED	
NOTE BOOK	
AREAS CHECKED	

MODEL: Default
 FILE NAME: D:\a\ecomp\m-h\shw\benhilly\com\AECOM_D515\10\Documents\09093202\Sheet\Collage\09093202-01.dwg
 SHEET: 1501 AECOM\Cross Sections\09093202_SHT_1501.dwg



NOTE:
 UTILITY INFORMATION SHOWN FOR INFORMATION ONLY
 CONTRACTOR TO VERIFY ALL EXISTING UTILITY INFORMATION
 AND CONFLICTS PRIOR TO CONSTRUCTION OPERATIONS



USER NAME = monica.crinion	DESIGNED - LMB	REVISED -
	DRAWN - LMB	REVISED -
PLOT SCALE = 20.0000' / in.	CHECKED - WBS	REVISED -
PLOT DATE = 10/31/2021	DATE - 10/22/2021	REVISED -

**STATE OF ILLINOIS
 DEPARTMENT OF TRANSPORTATION**

1"=10' H, 1"=5' V
 SCALE:

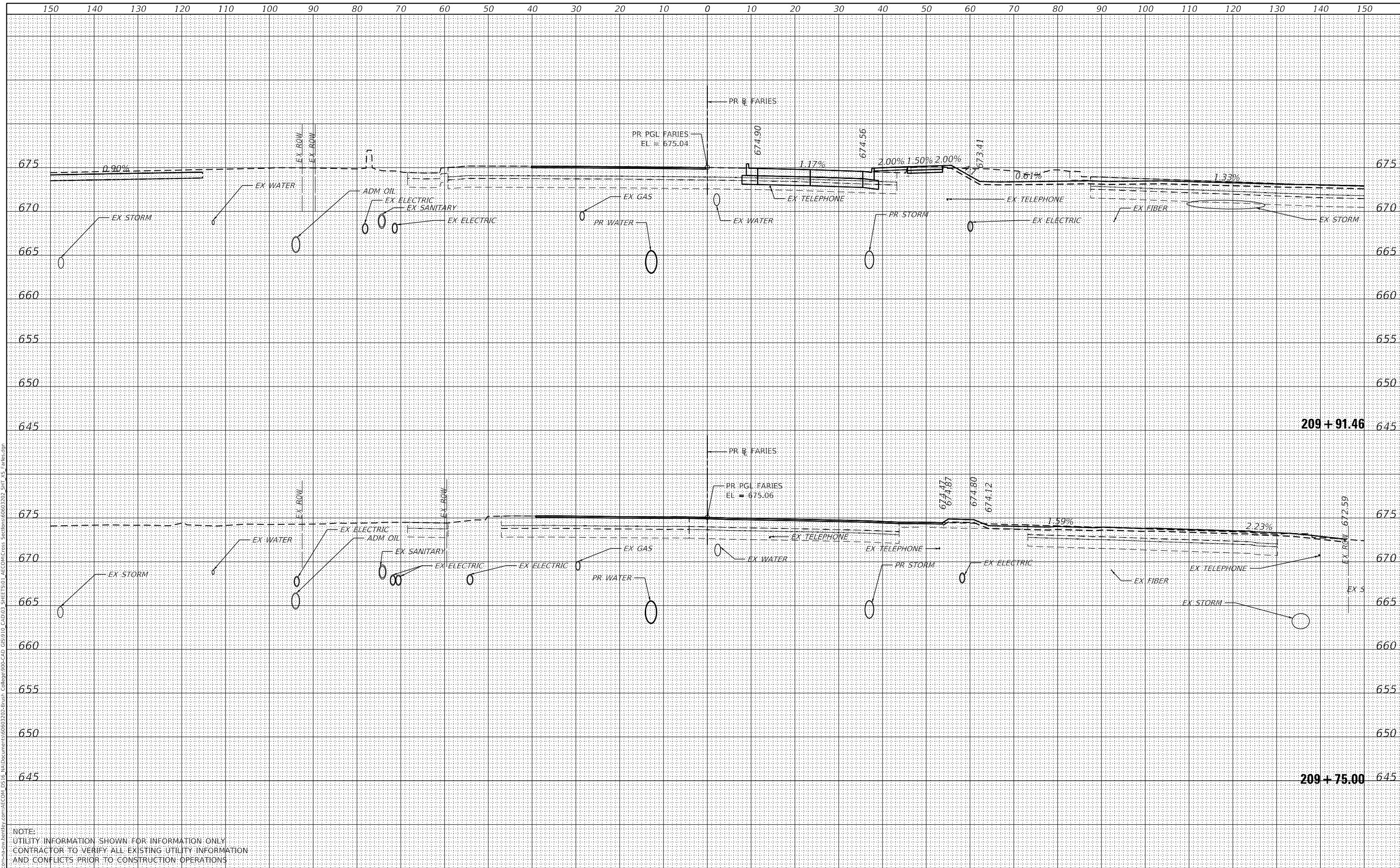
**FARIES PARKWAY
 CROSS SECTIONS**

SHEET 15 OF 88 SHEETS STA. 209+50.00 TO STA. 209+72.15

F.A.U. RTE.	SECTION	COUNTY	TOTAL SHEETS	SHEET NO.
7448	09-00933-01-BR	MACON	1019	840
CONTRACT NO. 95893				
ILLINOIS FED. AID PROJECT				

DATE	
BY	
SURVEYED	
PLOTTED	
TEMPLATE	
AREAS CHECKED	
FINAL SURVEY	
NOTE BOOK	
NO.	

DATE	
BY	
SURVEYED	
PLOTTED	
TEMPLATE	
AREAS CHECKED	
ORIGINAL SURVEY	
NOTE BOOK	
NO.	



NOTE:
 UTILITY INFORMATION SHOWN FOR INFORMATION ONLY.
 CONTRACTOR TO VERIFY ALL EXISTING UTILITY INFORMATION
 AND CONFLICTS PRIOR TO CONSTRUCTION OPERATIONS.



USER NAME =	SearsB
DESIGNED -	LMB
DRAWN -	LMB
CHECKED -	WBS
DATE -	4/30/2021
REVISIONS	
REVISED -	
REVISED -	
REVISED -	
REVISED -	

STATE OF ILLINOIS
 DEPARTMENT OF TRANSPORTATION

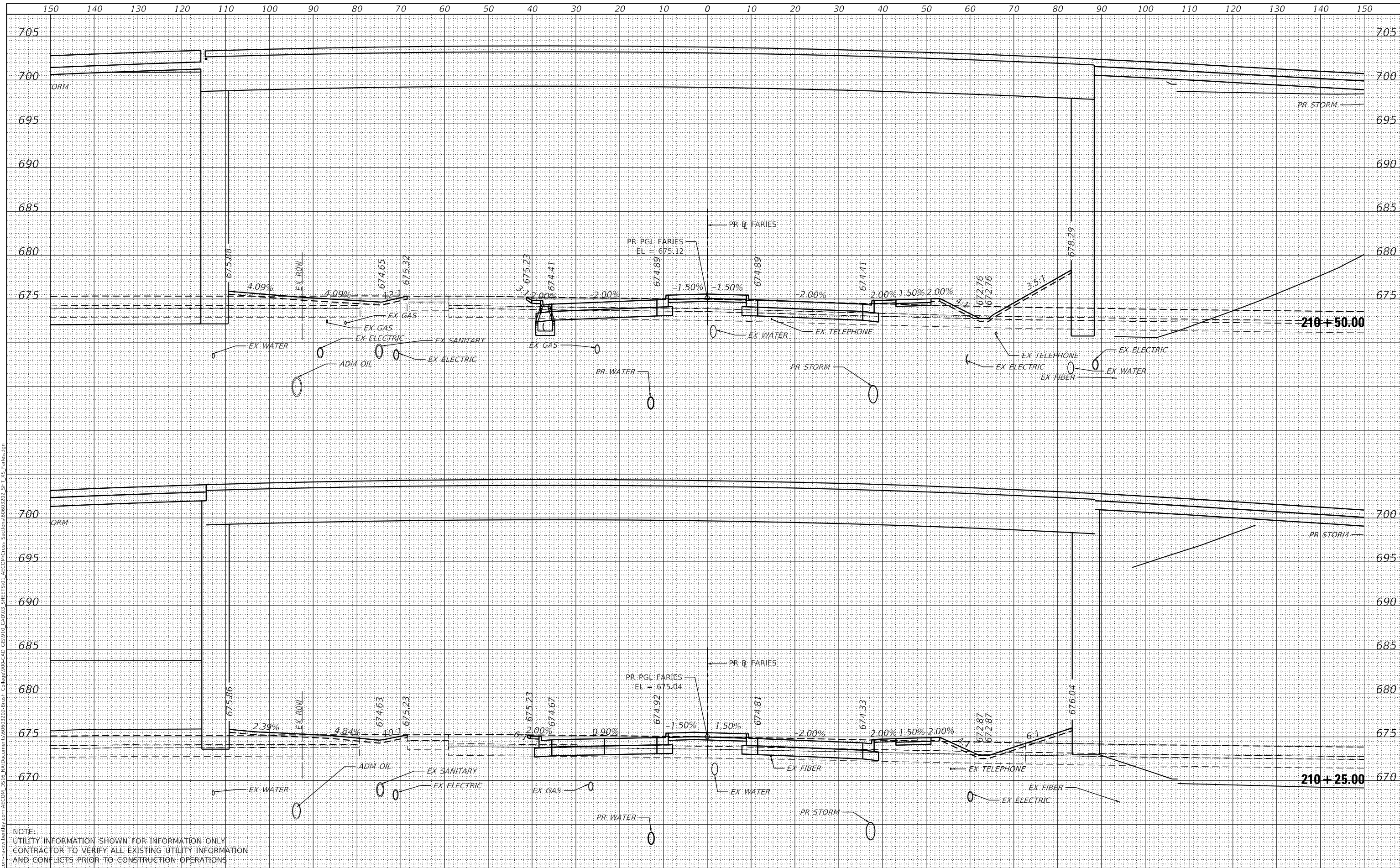
FARIES PARKWAY
 CROSS SECTIONS
 1"=10' H, 1"=5' V
 SCALE: SHEET 16 OF 88 SHEETS STA. 209+75.00 TO STA. 209+91.46

F.A.U. RTE.	SECTION	COUNTY	TOTAL SHEETS	SHEET NO.
7448	09-00933-01-BR	MACON	1019	841
CONTRACT NO. 95893				
ILLINOIS FED. AID PROJECT				

DATE	
BY	
FINAL SURVEY	SURVEYED
NOTE BOOK	PLOTTED
NO.	TEMPLATE
	AREAS CHECKED

DATE	
BY	
ORIGINAL SURVEY	SURVEYED
NOTE BOOK	PLOTTED
NO.	TEMPLATE
	AREAS CHECKED

MODEL: Default
 FILE NAME: D:\a\bascom-13-a\bascom\bascom\AECOM_D516\1\Documents\60603202-Brn\01_Collage\00-CAD_GIS\910_CAD\03_SHEETS\01_AECOM\Cross Sections\60603202_SHT_15_Faries.dgn



NOTE:
 UTILITY INFORMATION SHOWN FOR INFORMATION ONLY.
 CONTRACTOR TO VERIFY ALL EXISTING UTILITY INFORMATION
 AND CONFLICTS PRIOR TO CONSTRUCTION OPERATIONS



USER NAME	= SearsB
DESIGNED	- LMB
DRAWN	- LMB
CHECKED	- WBS
DATE	- 4/30/2021

REVISED	-
REVISED	-
REVISED	-
REVISED	-

STATE OF ILLINOIS
 DEPARTMENT OF TRANSPORTATION

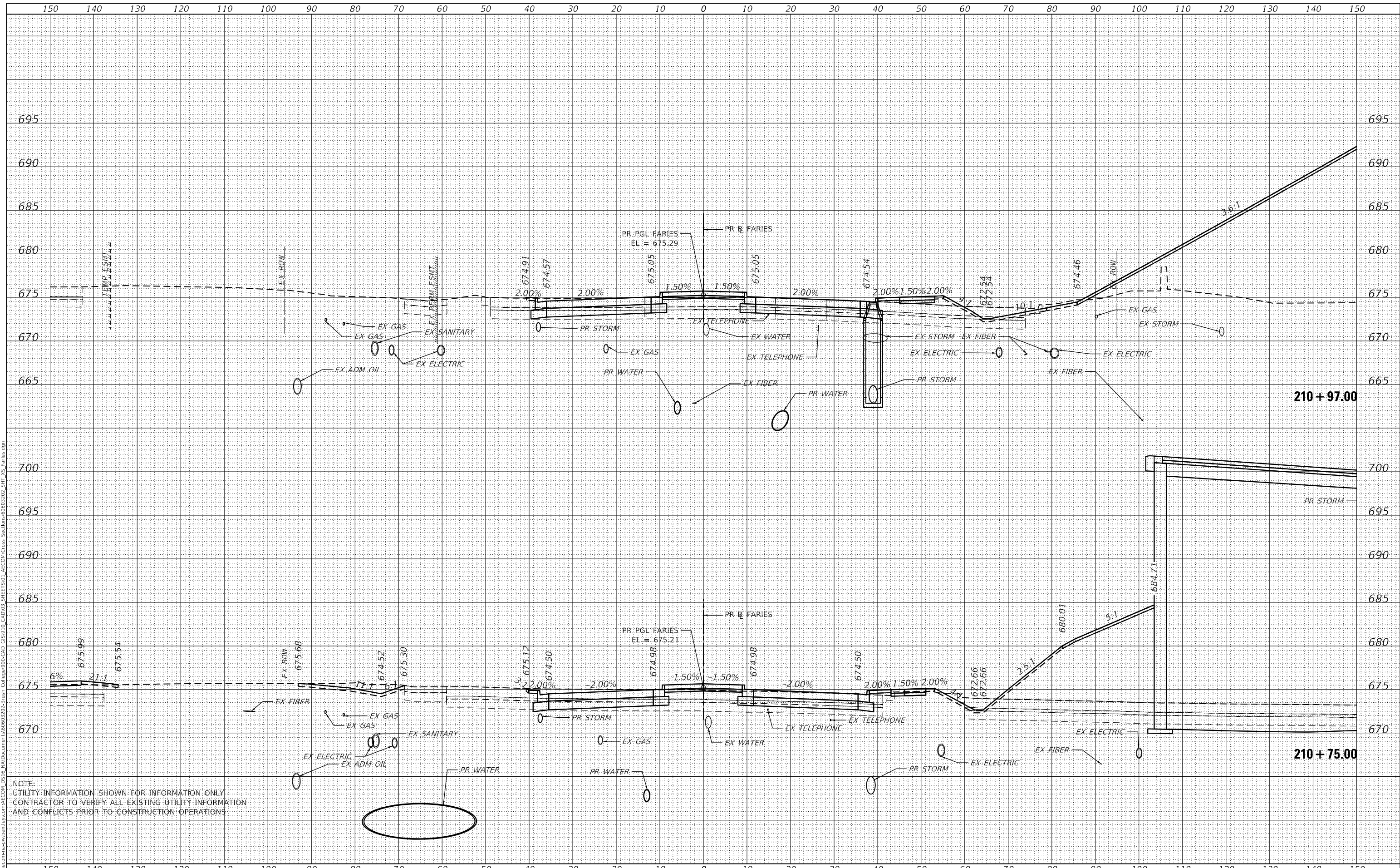
FARIES PARKWAY
 CROSS SECTIONS
 1"=10' H, 1"=5' V
 SCALE: SHEET 18 OF 88 SHEETS STA. 210+25.00 TO STA. 210+50.00

F.A.U. RTE.	SECTION	COUNTY	TOTAL SHEETS	SHEET NO.
7448	09-00933-01-BR	MACON	1019	843
CONTRACT NO. 95893				
ILLINOIS FED. AID PROJECT				

DATE	
BY	
FINAL SURVEY	SURVEYED
NOTE BOOK	PLOTTED
NO.	TEMPLATE
	AREAS CHECKED

DATE	
BY	
ORIGINAL SURVEY	SURVEYED
NOTE BOOK	PLOTTED
NO.	TEMPLATE
	AREAS CHECKED

MODEL: Default
 FILE NAME: D:\a\acomp\msh\sw\benhobby.com\AECOM_D515\1\Documents\09093202-Brn\01_Collage\09-CAD_GIS\910_CAD\03_SHEETS\01_AECOM\Cross_Section\09093202_SHT_15_Farlies.dgn



USER NAME	= SearsB
DESIGNED	- LMB
DRAWN	- LMB
CHECKED	- WBS
DATE	- 4/30/2021

REVISED	-
REVISED	-
REVISED	-
REVISED	-

STATE OF ILLINOIS
 DEPARTMENT OF TRANSPORTATION

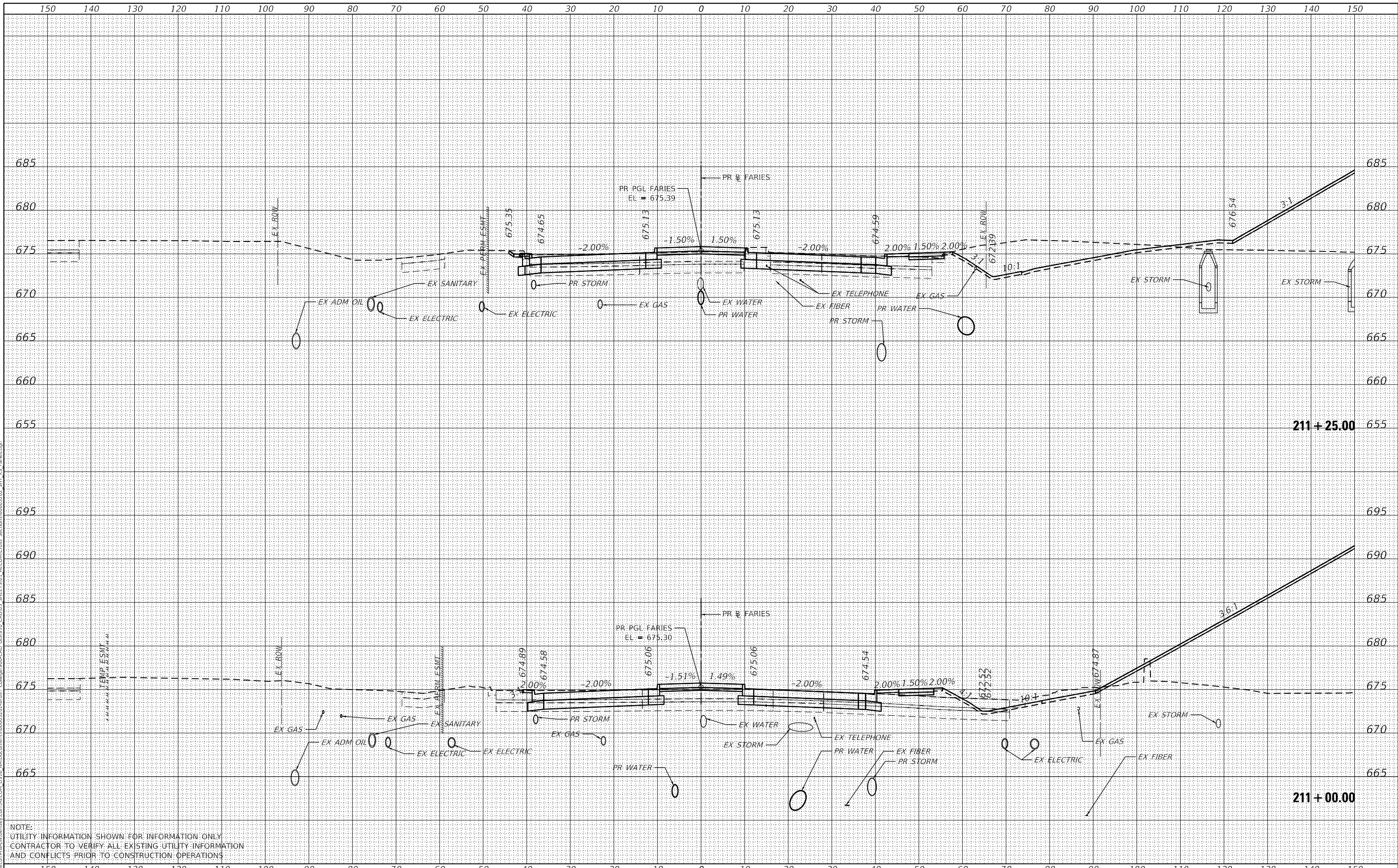
FARIES PARKWAY
 CROSS SECTIONS
 1"=10' H, 1"=5' V
 SCALE: SHEET 19 OF 88 SHEETS STA. 210+75.00 TO STA. 210+97.00

F.A.U. RTE.	SECTION	COUNTY	TOTAL SHEETS	SHEET NO.
7448	09-00933-01-BR	MACON	1019	844
CONTRACT NO. 95893				
ILLINOIS FED. AID PROJECT				

DATE	
BY	
FINAL SURVEY	SURVEYED
NOTE BOOK	PLOTTED
NO.	TEMPLATE
	AREAS CHECKED

DATE	
BY	
ORIGINAL SURVEY	SURVEYED
NOTE BOOK	PLOTTED
NO.	TEMPLATE
	AREAS CHECKED

MODEL: Default
 FILE NAME: D:\a\acomb\p13\sw\hobby\com\AECOM_D515\1\1\Documents\60603202\Sheet\AECOM_Cross_Section\60603202_SHT_25_Faries.dgn



NOTE:
 UTILITY INFORMATION SHOWN FOR INFORMATION ONLY
 CONTRACTOR TO VERIFY ALL EXISTING UTILITY INFORMATION
 AND CONFLICTS PRIOR TO CONSTRUCTION OPERATIONS



USER NAME =	SearsB	DESIGNED -	LMB	REVISED -	
		DRAWN -	LMB	REVISED -	
PLOT SCALE =	20.0000' / in.	CHECKED -	WBS	REVISED -	
PLOT DATE =	5/5/2021	DATE -	4/30/2021	REVISED -	

STATE OF ILLINOIS
 DEPARTMENT OF TRANSPORTATION

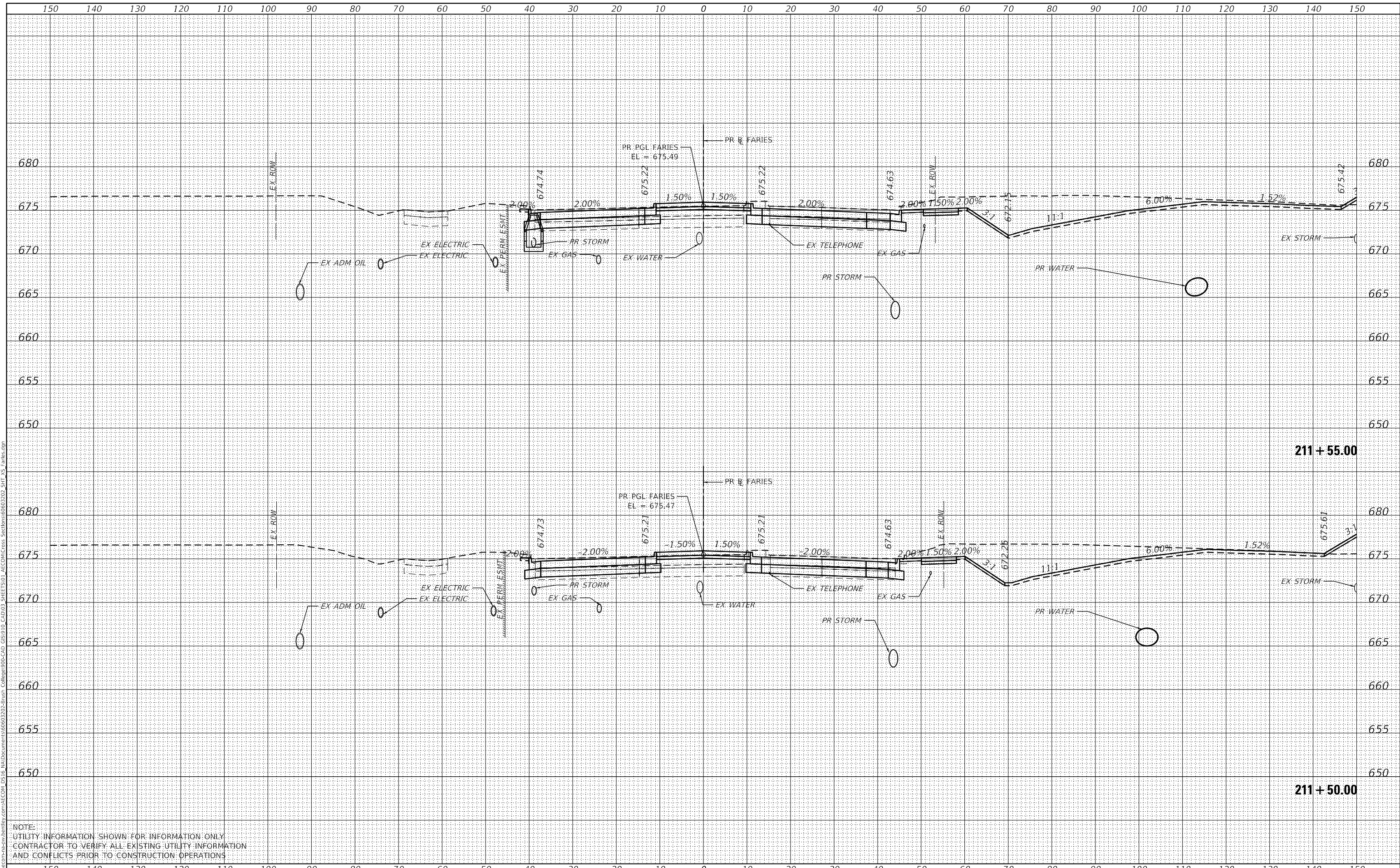
FARIES PARKWAY
 CROSS SECTIONS
 1"=10' H, 1"=5' V
 SCALE: SHEET 20 OF 88 SHEETS STA. 211+00.00 TO STA. 211+25.00

F.A.U. RTE.	SECTION	COUNTY	TOTAL SHEETS	SHEET NO.
7448	09-00933-01-BR	MACON	1019	845
				CONTRACT NO. 95893
				ILLINOIS FED. AID PROJECT

DATE	
BY	
SURVEYED	
PLOTTED	
TEMPLATE	
AREAS CHECKED	
FINAL SURVEY	
NOTE BOOK	
NO.	

DATE	
BY	
SURVEYED	
PLOTTED	
TEMPLATE	
AREAS CHECKED	
ORIGINAL SURVEY	
NOTE BOOK	
NO.	

MODEL: Default
 FILE NAME: D:\a\ecomp\m-h\shw\hendley\com\AECOM_D515\1\Documents\60603202-Brn\01_College09-CAD_GIS\910_CAD\3_SHEETS\01_AECOM\Cross Sections\60603202_SHT_US_Faries.dgn



NOTE:
 UTILITY INFORMATION SHOWN FOR INFORMATION ONLY
 CONTRACTOR TO VERIFY ALL EXISTING UTILITY INFORMATION
 AND CONFLICTS PRIOR TO CONSTRUCTION OPERATIONS



USER NAME =	SearsB
DESIGNED -	LMB
DRAWN -	LMB
CHECKED -	WBS
DATE -	4/30/2021
REVISIONS	
REVISED -	
REVISED -	
REVISED -	
REVISED -	

STATE OF ILLINOIS
 DEPARTMENT OF TRANSPORTATION

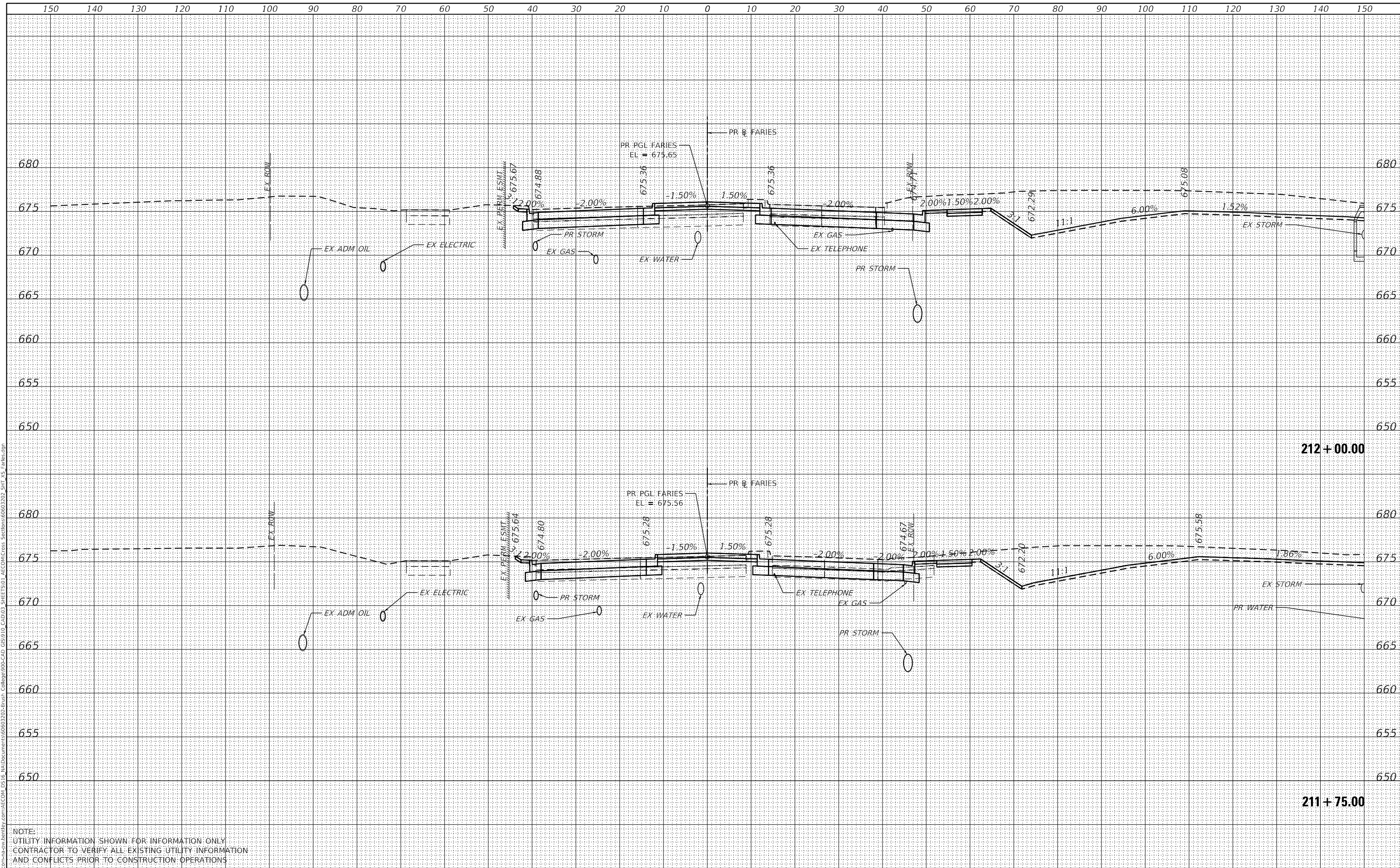
FARIES PARKWAY
 CROSS SECTIONS
 1"=10' H, 1"=5' V
 SCALE: SHEET 21 OF 88 SHEETS STA. 211+50.00 TO STA. 211+55.00

F.A.U. RTE.	SECTION	COUNTY	TOTAL SHEETS	SHEET NO.
7448	09-00933-01-BR	MACON	1019	846
CONTRACT NO. 95893				
ILLINOIS FED. AID PROJECT				

DATE	
BY	
SURVEYED	
PLOTTED	
TEMPLATE	
AREAS CHECKED	
FINAL SURVEY	
NOTE BOOK	
NO.	

DATE	
BY	
SURVEYED	
PLOTTED	
TEMPLATE	
AREAS CHECKED	
ORIGINAL SURVEY	
NOTE BOOK	
NO.	

MODEL: Default
 FILE NAME: D:\a\ecomp\m-h\w\benh\com\AECOM_D515\IAD\Documents\09093302-Br\sh\Collage\09-09-2021\AECOM\Cross Sections\09093302_SHT_US_Faries.dgn

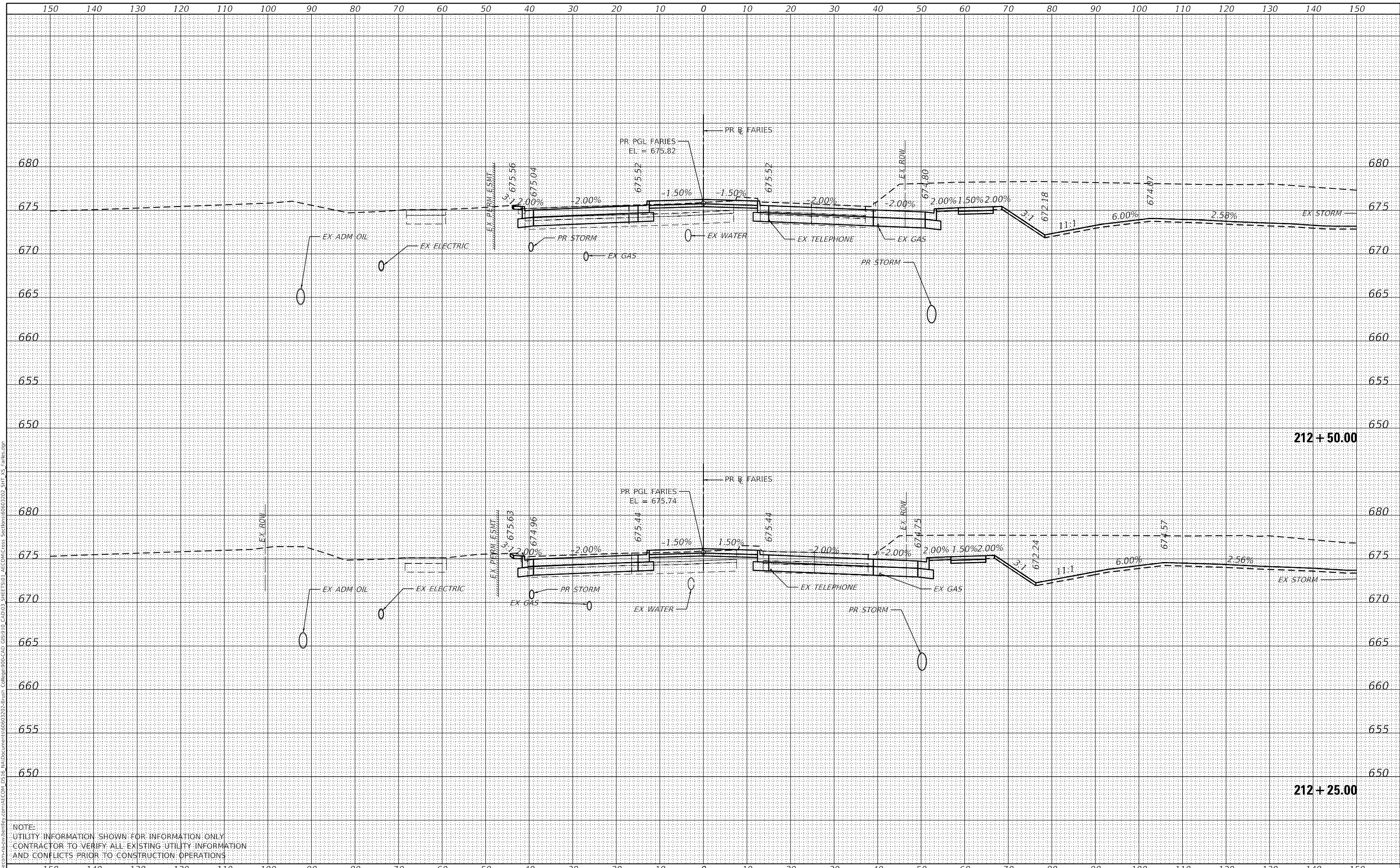


NOTE:
 UTILITY INFORMATION SHOWN FOR INFORMATION ONLY
 CONTRACTOR TO VERIFY ALL EXISTING UTILITY INFORMATION
 AND CONFLICTS PRIOR TO CONSTRUCTION OPERATIONS

DATE	
BY	
SURVEYED	
PLOTTED	
TEMPLATE	
AREAS CHECKED	
FINAL SURVEY	
NOTE BOOK	
NO.	

DATE	
BY	
SURVEYED	
PLOTTED	
TEMPLATE	
AREAS CHECKED	
ORIGINAL SURVEY	
NOTE BOOK	
NO.	

MODEL: Default
 FILE NAME: D:\aecom\p15-sw-hendley.com\AECOM_D515\IAD\Documents\09032021\09032021_SHT_US_Faries.dgn
 SHEET 01 OF 08
 SHEET 01 OF 08
 SHEET 01 OF 08



NOTE:
 UTILITY INFORMATION SHOWN FOR INFORMATION ONLY
 CONTRACTOR TO VERIFY ALL EXISTING UTILITY INFORMATION
 AND CONFLICTS PRIOR TO CONSTRUCTION OPERATIONS



USER NAME =	SearsB
DESIGNED -	LMB
DRAWN -	LMB
CHECKED -	WBS
DATE -	4/30/2021
REVISIONS	
REVISED -	
REVISED -	
REVISED -	
REVISED -	

STATE OF ILLINOIS
 DEPARTMENT OF TRANSPORTATION

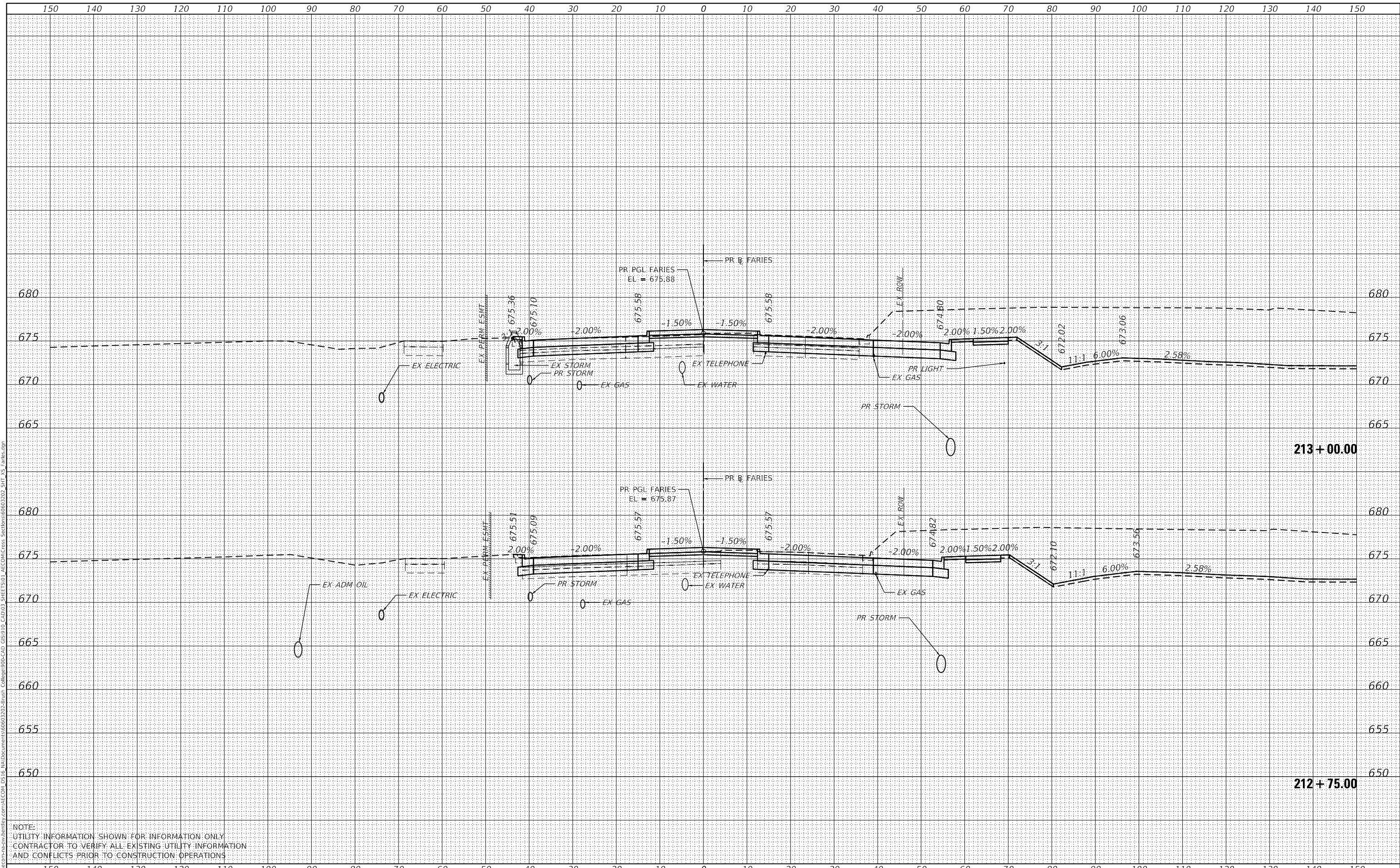
FARIES PARKWAY
 CROSS SECTIONS
 1"=10' H, 1"=5' V
 SCALE: SHEET 23 OF 88 SHEETS STA. 212+25.00 TO STA. 212+50.00

F.A.U. RTE.	SECTION	COUNTY	TOTAL SHEETS	SHEET NO.
7448	09-00933-01-BR	MACON	1019	848
CONTRACT NO. 95893				
ILLINOIS FED. AID PROJECT				

DATE	
BY	
FINAL SURVEY	SURVEYED
NOTE BOOK	PLOTTED
NO.	TEMPLATE
	AREAS CHECKED

DATE	
BY	
ORIGINAL SURVEY	SURVEYED
NOTE BOOK	PLOTTED
NO.	TEMPLATE
	AREAS CHECKED

MODEL: Default
 FILE NAME: D:\a\ecomp\m-h\shw\hendry.com\AECOM_D515\Ia\Documents\60603202-Brn\Coll\90-CAD\03-SHEETS\01-AECOM\Cross Sections\60603202_SHT_15-Farlies.dgn



NOTE:
 UTILITY INFORMATION SHOWN FOR INFORMATION ONLY
 CONTRACTOR TO VERIFY ALL EXISTING UTILITY INFORMATION
 AND CONFLICTS PRIOR TO CONSTRUCTION OPERATIONS



USER NAME =	SearsB
DESIGNED -	LMB
DRAWN -	LMB
CHECKED -	WBS
DATE -	4/30/2021
REVISIONS	
REVISED -	
REVISED -	
REVISED -	

STATE OF ILLINOIS
 DEPARTMENT OF TRANSPORTATION

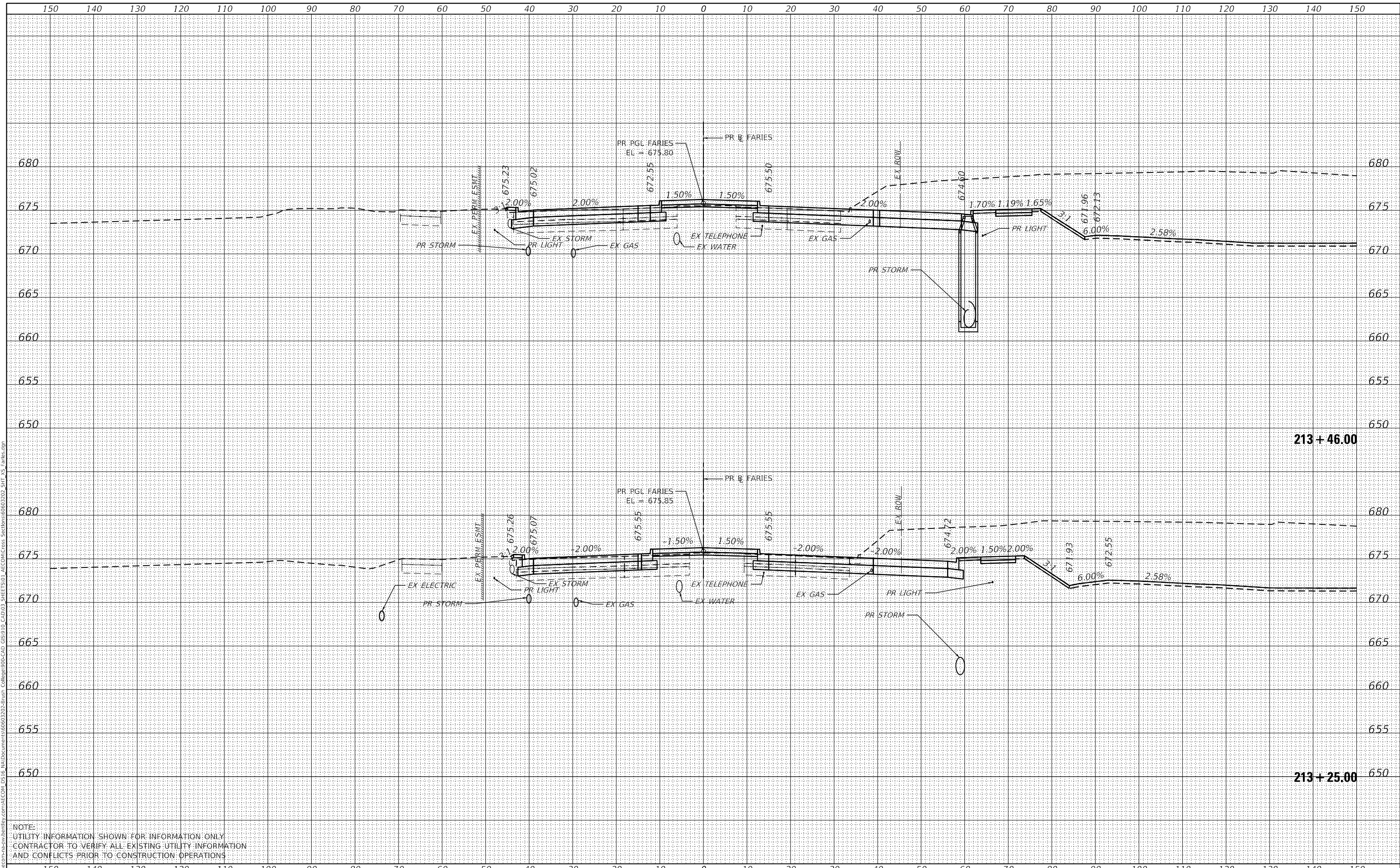
FARIES PARKWAY
 CROSS SECTIONS
 1"=10' H, 1"=5' V
 SCALE: SHEET 24 OF 88 SHEETS STA. 212+75.00 TO STA. 213+00.00

F.A.U. RTE.	SECTION	COUNTY	TOTAL SHEETS	SHEET NO.
7448	09-00933-01-BR	MACON	1019	849
CONTRACT NO. 95893				
ILLINOIS FED. AID PROJECT				

DATE	
BY	
SURVEYED	
PLOTTED	
TEMPLATE	
AREAS CHECKED	
FINAL SURVEY	
NOTE BOOK	
NO.	

DATE	
BY	
SURVEYED	
PLOTTED	
TEMPLATE	
AREAS CHECKED	
ORIGINAL SURVEY	
NOTE BOOK	
NO.	

MODEL: Definit
 FILE NAME: D:\a\ecomp\p\p\sw\hendley\com\AECOM_D515\I\Documents\60603202-Brn\01_College09-CAD_GIS\910_CAD\03_SHEETS\01_AECOM\Cross_Section\60603202_SHT_25_Faries.dgn



NOTE:
 UTILITY INFORMATION SHOWN FOR INFORMATION ONLY
 CONTRACTOR TO VERIFY ALL EXISTING UTILITY INFORMATION
 AND CONFLICTS PRIOR TO CONSTRUCTION OPERATIONS



USER NAME =	SearsB
DESIGNED -	LMB
DRAWN -	LMB
CHECKED -	WBS
DATE -	4/30/2021
REVISIONS	
REVISED -	
REVISED -	
REVISED -	
REVISED -	

STATE OF ILLINOIS
 DEPARTMENT OF TRANSPORTATION

1"=10' H, 1"=5' V
 SCALE:

FARIES PARKWAY
 CROSS SECTIONS

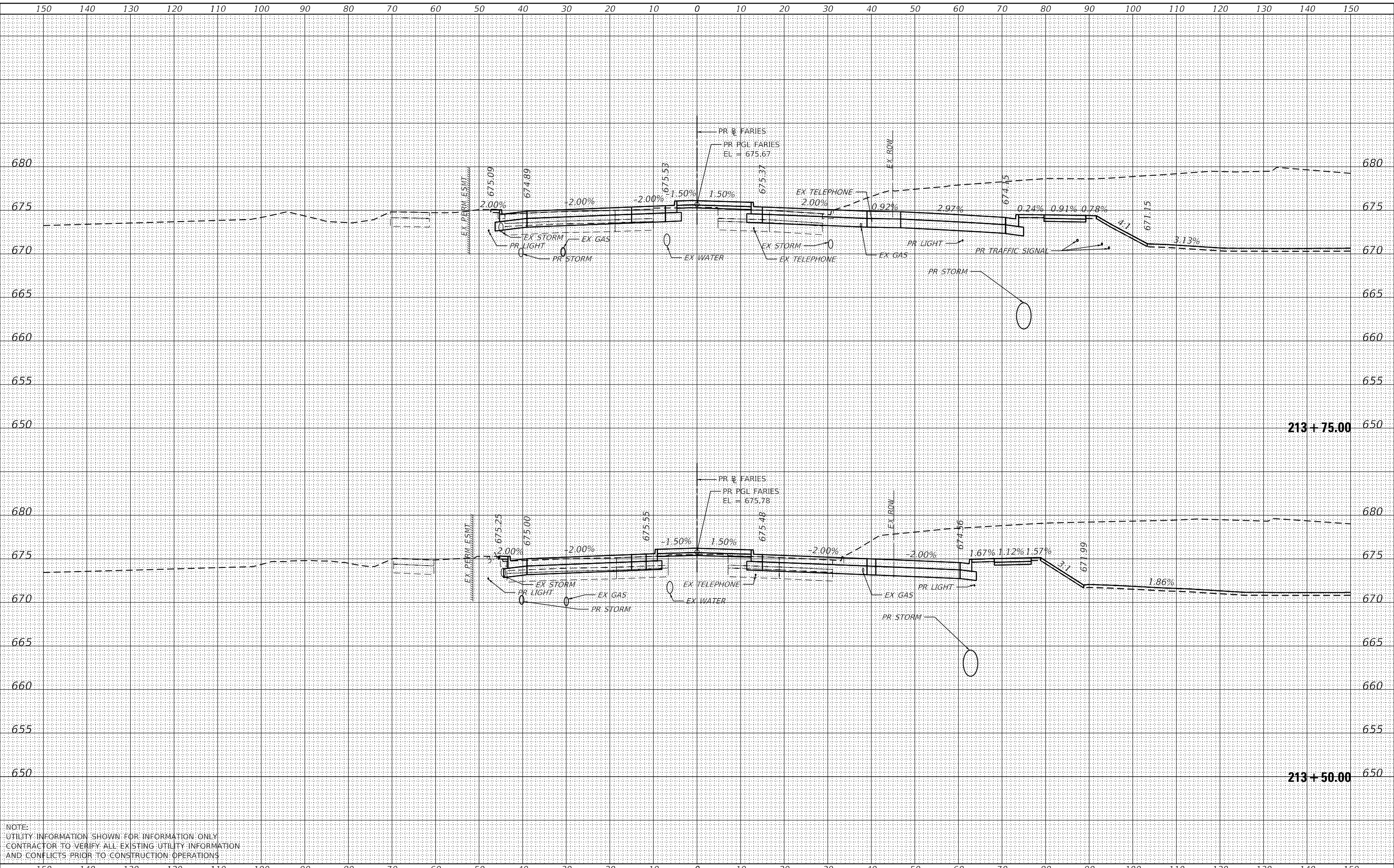
SHEET 25 OF 88 SHEETS STA. 213+25.00 TO STA. 213+46.00

F.A.U. RTE.	SECTION	COUNTY	TOTAL SHEETS	SHEET NO.
7448	09-00933-01-BR	MACON	1019	850
CONTRACT NO. 95893				
ILLINOIS FED. AID PROJECT				

DATE	
BY	
FINAL SURVEY	SURVEYED
NOTE BOOK	PLOTTED
NO.	TEMPLATE
	AREAS CHECKED

DATE	
BY	
ORIGINAL SURVEY	SURVEYED
NOTE BOOK	PLOTTED
NO.	TEMPLATE
	AREAS CHECKED

MODEL: Default
 FILE NAME: D:\a\ecomp\m-h\sw-hendry\com\AECOM_D515\Ia\Documents\60603202-Brn\Calligat09-CD-CAD_GIS\910_CAD\03_SHEETS\01_AECOM\Cross Sections\60603202_SHT_15_Faries.dgn



NOTE:
 UTILITY INFORMATION SHOWN FOR INFORMATION ONLY
 CONTRACTOR TO VERIFY ALL EXISTING UTILITY INFORMATION
 AND CONFLICTS PRIOR TO CONSTRUCTION OPERATIONS



USER NAME	= SearsB
DESIGNED	- LMB
DRAWN	- LMB
CHECKED	- WBS
DATE	- 4/30/2021
REVISIONS	
REVISED	-
REVISED	-
REVISED	-
REVISED	-

STATE OF ILLINOIS
 DEPARTMENT OF TRANSPORTATION

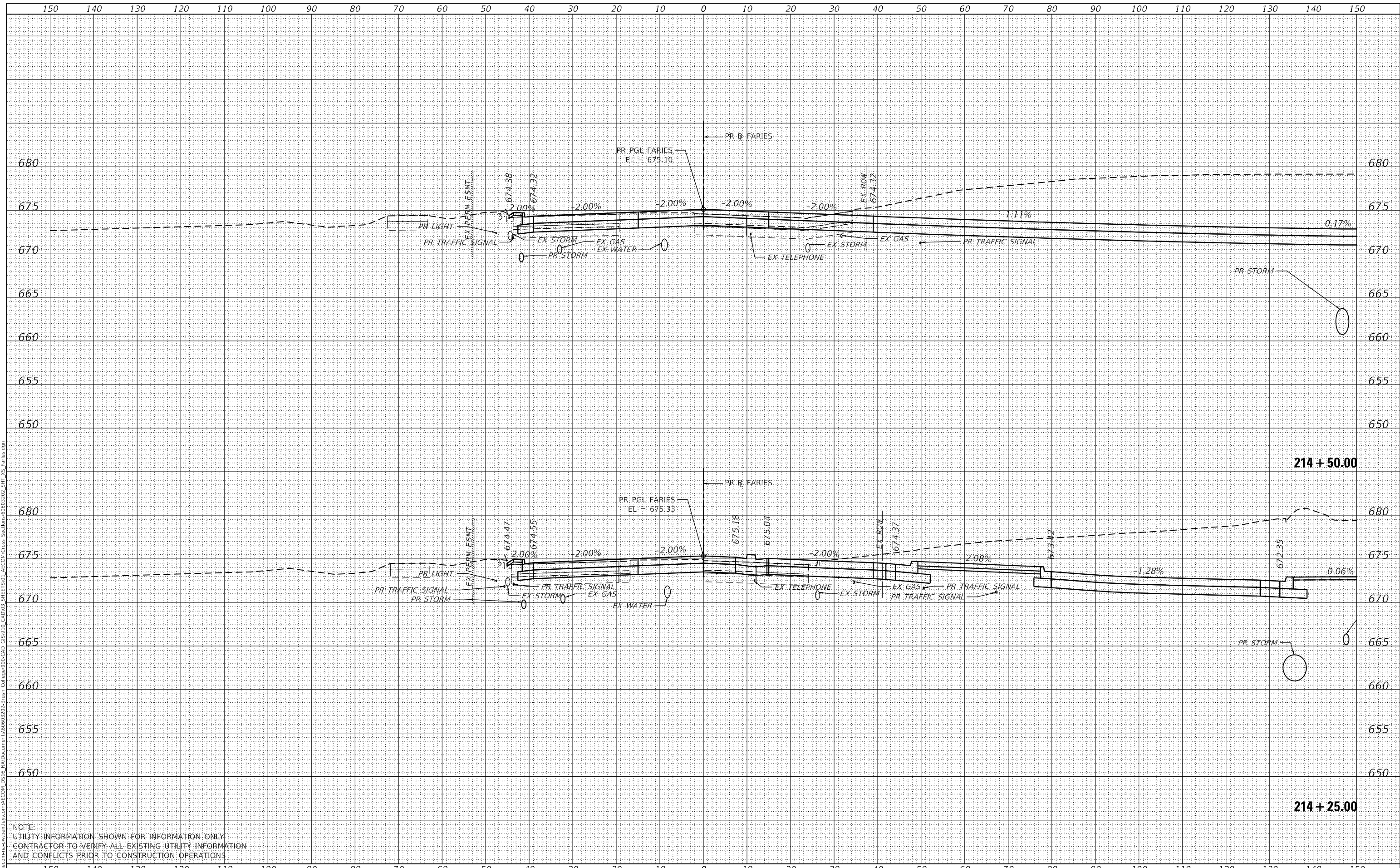
FARIES PARKWAY
 CROSS SECTIONS
 1"=10' H, 1"=5' V
 SCALE: SHEET 26 OF 88 SHEETS STA. 213+50.00 TO STA. 213+75.00

F.A.U. RTE.	SECTION	COUNTY	TOTAL SHEETS	SHEET NO.
7448	09-00933-01-BR	MACON	1019	851
CONTRACT NO. 95893				
ILLINOIS FED. AID PROJECT				

DATE	
BY	
FINAL SURVEY	SURVEYED
NOTE BOOK	PLOTTED
NO.	TEMPLATE
	AREAS CHECKED

DATE	
BY	
ORIGINAL SURVEY	SURVEYED
NOTE BOOK	PLOTTED
NO.	TEMPLATE
	AREAS CHECKED

MODEL: Default
 FILE NAME: D:\a\acomb\p15-sw-hendley\com\AECOM_D515\1\Documents\60603202-Brn\Callis\90-CAD\GIS\910_CAD\03_AECOM\Cross Sections\60603202_SHT_US_Faries.dgn



NOTE:
 UTILITY INFORMATION SHOWN FOR INFORMATION ONLY
 CONTRACTOR TO VERIFY ALL EXISTING UTILITY INFORMATION
 AND CONFLICTS PRIOR TO CONSTRUCTION OPERATIONS



USER NAME	= SearsB
DESIGNED	- LMB
DRAWN	- LMB
CHECKED	- WBS
DATE	- 4/30/2021

REVISED	-
REVISED	-
REVISED	-
REVISED	-

STATE OF ILLINOIS
 DEPARTMENT OF TRANSPORTATION


FARIES PARKWAY
 CROSS SECTIONS
 1"=10' H, 1"=5' V
 SCALE: SHEET 28 OF 88 SHEETS STA. 214+25.00 TO STA. 214+50.00

F.A.U. RTE.	SECTION	COUNTY	TOTAL SHEETS	SHEET NO.
7448	09-00933-01-BR	MACON	1019	853
CONTRACT NO. 95893				
ILLINOIS FED. AID PROJECT				

DATE	
BY	
SURVEYED	
PLOTTED	
TEMPLATE	
AREAS CHECKED	
FINAL SURVEY	
NOTE BOOK	
NO.	

DATE	
BY	
SURVEYED	
PLOTTED	
TEMPLATE	
AREAS CHECKED	
ORIGINAL SURVEY	
NOTE BOOK	
NO.	

MODEL: Default
 FILE NAME: D:\a\ecomp\p\p\sw\benhdy\com\AECOM_D5\B\W\Documents\80803202\Sheet\Collage\90-Cross Sections\80803202_SHT_US_Faries.dgn



NOTE:
 UTILITY INFORMATION SHOWN FOR INFORMATION ONLY
 CONTRACTOR TO VERIFY ALL EXISTING UTILITY INFORMATION
 AND CONFLICTS PRIOR TO CONSTRUCTION OPERATIONS



USER NAME =	SearsB
DESIGNED -	LMB
DRAWN -	LMB
CHECKED -	WBS
DATE -	4/30/2021
REVISIONS	
REVISED -	
REVISED -	
REVISED -	

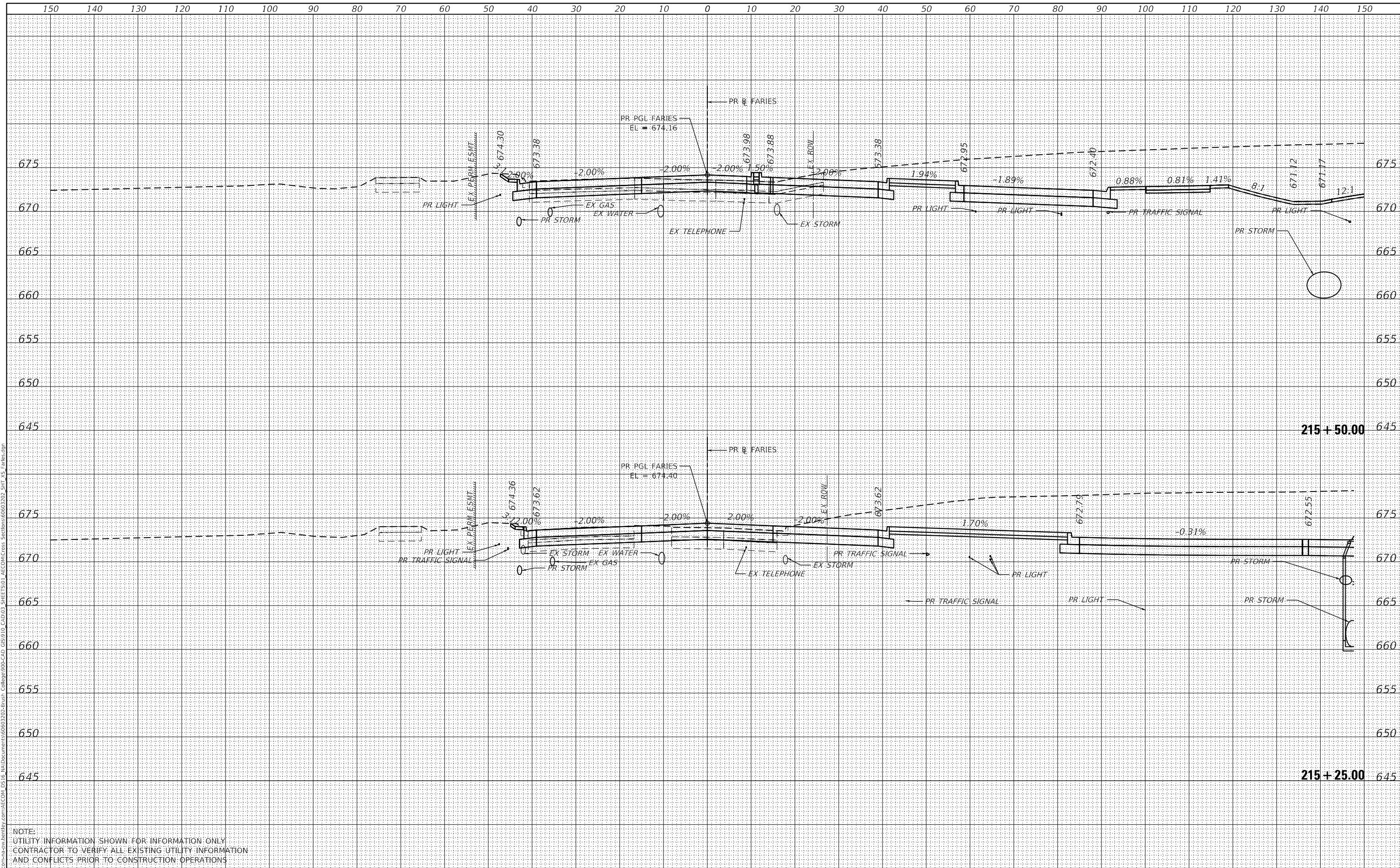
STATE OF ILLINOIS
 DEPARTMENT OF TRANSPORTATION

FARIES PARKWAY
 CROSS SECTIONS
 1"=10' H, 1"=5' V
 SCALE: SHEET 29 OF 88 SHEETS STA. 214+75.00 TO STA. 215+00.00

F.A.U. RTE.	SECTION	COUNTY	TOTAL SHEETS	SHEET NO.
7448	09-00933-01-BR	MACON	1019	854
CONTRACT NO. 95893				
ILLINOIS FED. AID PROJECT				

DATE	
BY	
FINAL SURVEY	SURVEYED
NOTE BOOK	PLOTTED
NO.	TEMPLATE
	AREAS CHECKED

DATE	
BY	
ORIGINAL SURVEY	SURVEYED
NOTE BOOK	PLOTTED
NO.	TEMPLATE
	AREAS CHECKED



NOTE:
 UTILITY INFORMATION SHOWN FOR INFORMATION ONLY
 CONTRACTOR TO VERIFY ALL EXISTING UTILITY INFORMATION
 AND CONFLICTS PRIOR TO CONSTRUCTION OPERATIONS



USER NAME =	SearsB
DESIGNED -	LMB
DRAWN -	LMB
CHECKED -	WBS
DATE -	4/30/2021
REVISIONS	
REVISED -	
REVISED -	
REVISED -	
REVISED -	

STATE OF ILLINOIS
 DEPARTMENT OF TRANSPORTATION

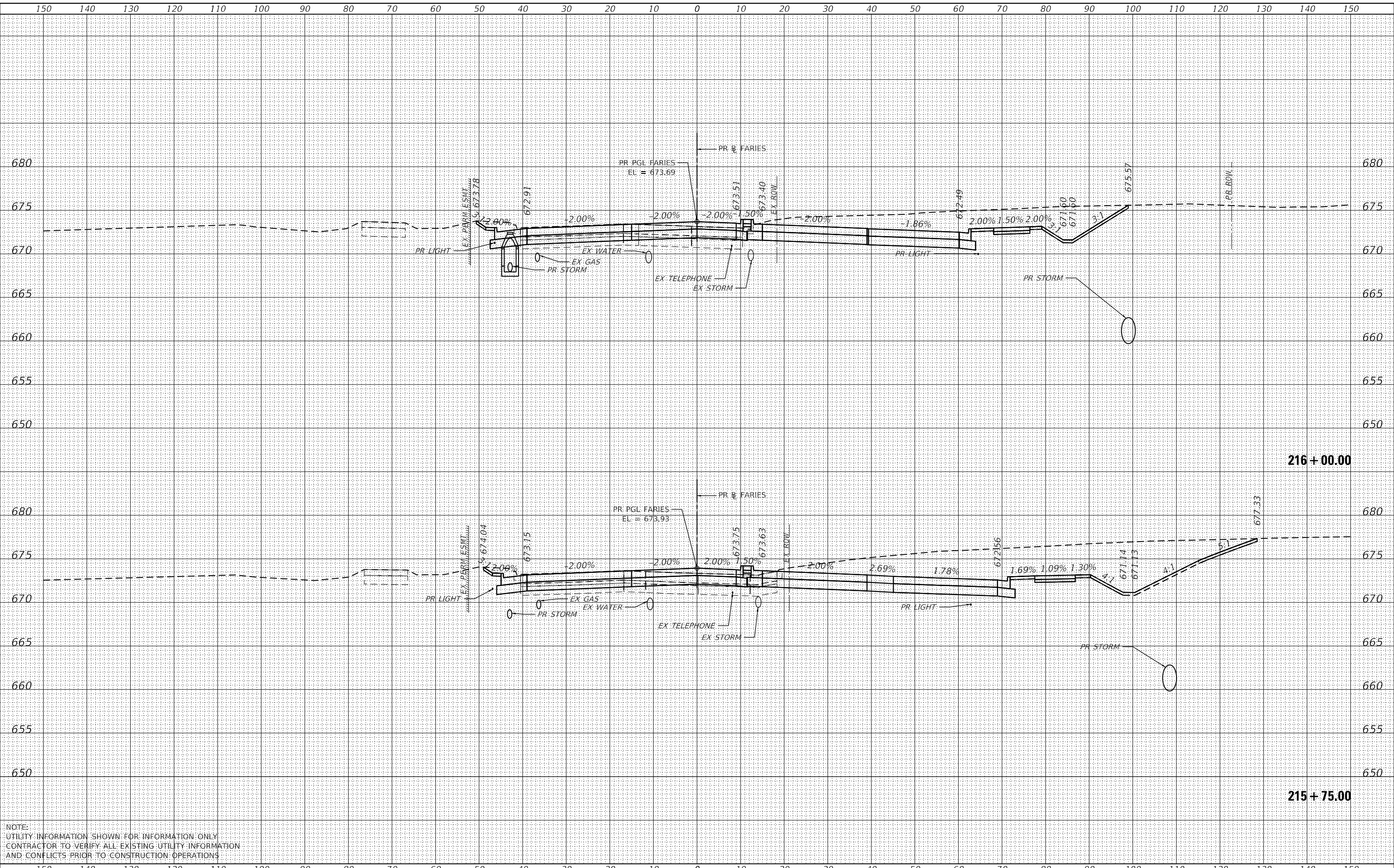
FARIES PARKWAY CROSS SECTIONS	
SCALE:	1"=10' H, 1"=5' V
SHEET	30 OF 88 SHEETS
STA.	215+25.00 TO STA. 215+50.00

F.A.U. RTE.	SECTION	COUNTY	TOTAL SHEETS	SHEET NO.
7448	09-00933-01-BR	MACON	1019	855
CONTRACT NO. 95893				
ILLINOIS FED. AID PROJECT				

DATE	
BY	
SURVEYED	
PLOTTED	
TEMPLATE	
NOTE BOOK	
AREAS CHECKED	

DATE	
BY	
SURVEYED	
PLOTTED	
TEMPLATE	
NOTE BOOK	
AREAS CHECKED	

MODEL: Definit
 FILE NAME: D:\a\ecomp\m-h\shw\benley.com\AECOM_D515\W\Documents\090933-01-01\AECOM_Cross_Section\090933-01_SHT_US_Faries.dgn



NOTE:
 UTILITY INFORMATION SHOWN FOR INFORMATION ONLY
 CONTRACTOR TO VERIFY ALL EXISTING UTILITY INFORMATION
 AND CONFLICTS PRIOR TO CONSTRUCTION OPERATIONS



USER NAME =	SearsB	DESIGNED -	LMB	REVISED -	
		DRAWN -	LMB	REVISED -	
PLOT SCALE =	20.0000' / in.	CHECKED -	WBS	REVISED -	
PLOT DATE =	5/5/2021	DATE -	4/30/2021	REVISED -	

**STATE OF ILLINOIS
 DEPARTMENT OF TRANSPORTATION**

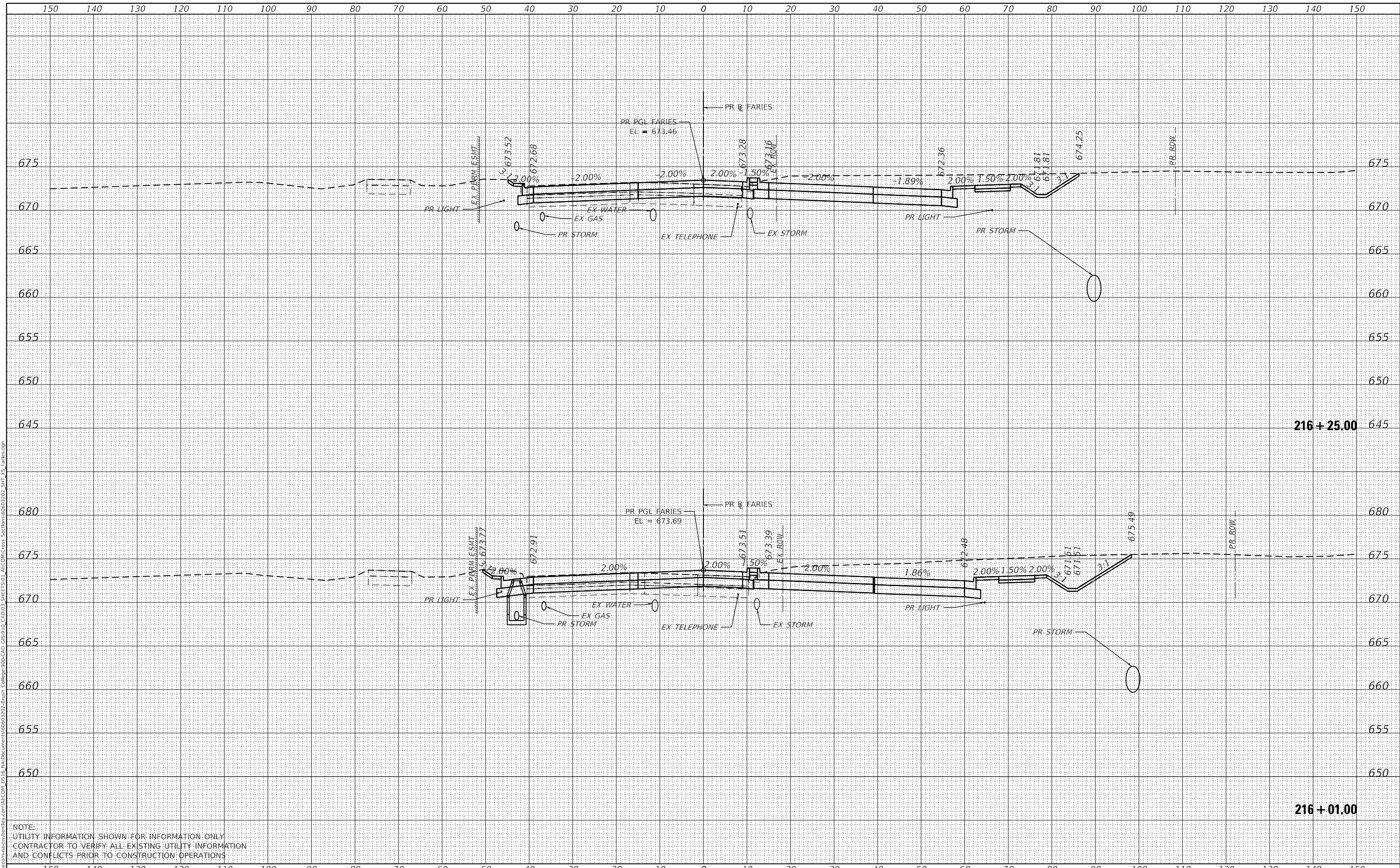
**FARIES PARKWAY
 CROSS SECTIONS**
 1"=10' H, 1"=5' V
 SCALE: SHEET 31 OF 88 SHEETS STA. 215+75.00 TO STA. 216+00.00

F.A.U. RTE.	SECTION	COUNTY	TOTAL SHEETS	SHEET NO.
7448	09-00933-01-BR	MACON	1019	856
CONTRACT NO. 95893				
ILLINOIS FED. AID PROJECT				

DATE	
BY	
FINAL SURVEY	SURVEYED
NOTE BOOK	PLOTTED
NO.	TEMPLATE
	AREAS CHECKED

DATE	
BY	
ORIGINAL SURVEY	SURVEYED
NOTE BOOK	PLOTTED
NO.	TEMPLATE
	AREAS CHECKED

MODEL: Default
 FILE NAME: D:\a\acomb\p\p\sw\benley\com\AECOM_D515\1\Documents\60603202-Brn\Collage\00-CAD_GIS\010_CAD\03_SHEETS\01_AECOM\Cross Sections\60603202_SHT_US_Faries.dgn



NOTE:
 UTILITY INFORMATION SHOWN FOR INFORMATION ONLY
 CONTRACTOR TO VERIFY ALL EXISTING UTILITY INFORMATION
 AND CONFLICTS PRIOR TO CONSTRUCTION OPERATIONS



USER NAME	= SearsB
DESIGNED	- LMB
DRAWN	- LMB
CHECKED	- WBS
DATE	- 4/30/2021
REVISIONS	
REVISED	-
REVISED	-
REVISED	-
REVISED	-

STATE OF ILLINOIS
 DEPARTMENT OF TRANSPORTATION

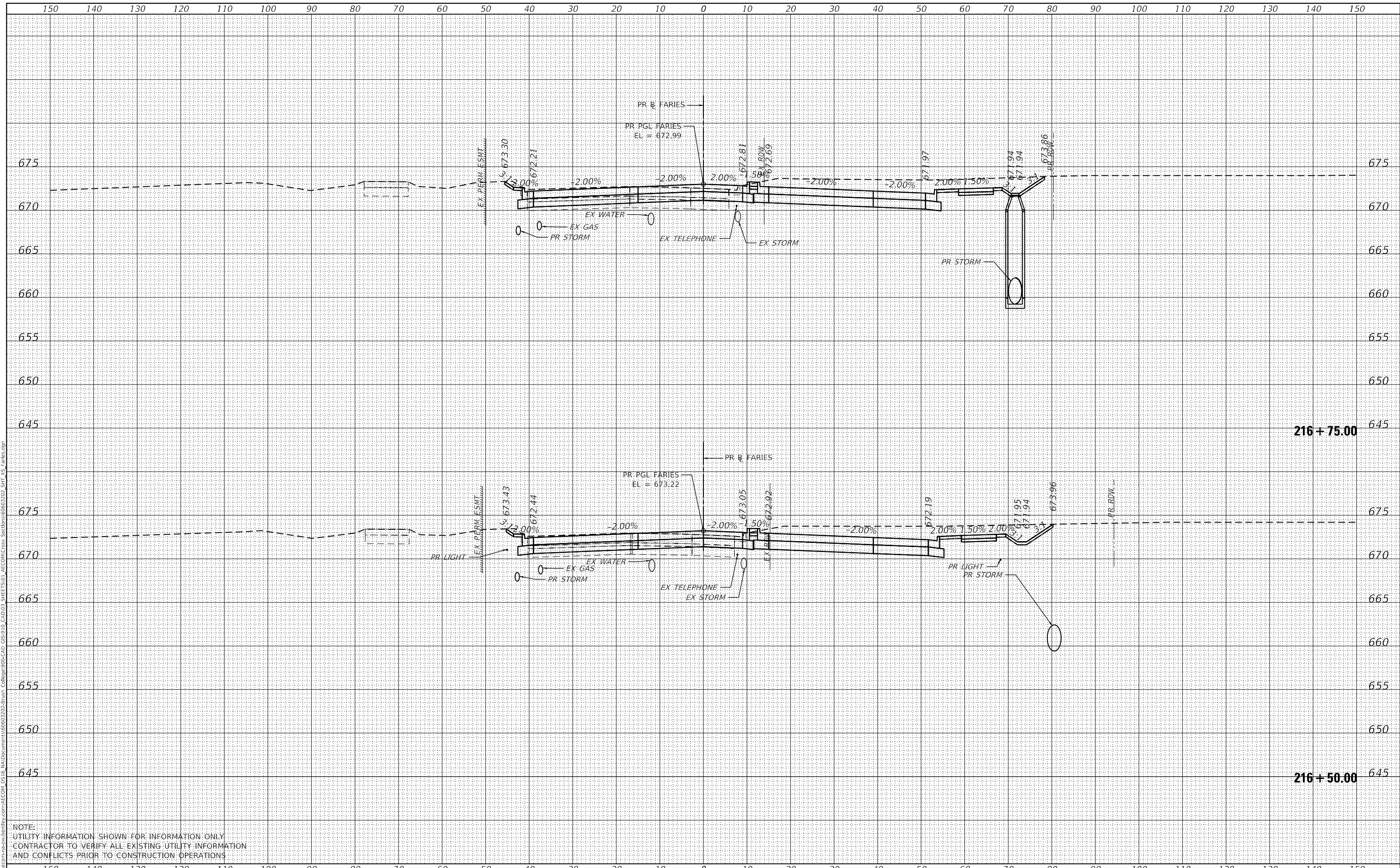
FARIES PARKWAY
 CROSS SECTIONS
 1"=10' H, 1"=5' V
 SCALE: SHEET 32 OF 88 SHEETS STA. 216+01.00 TO STA. 216+25.00

F.A.U. RTE.	SECTION	COUNTY	TOTAL SHEETS	SHEET NO.
7448	09-00933-01-BR	MACON	1019	857
CONTRACT NO. 95893				
ILLINOIS FED. AID PROJECT				

DATE	
BY	
SURVEYED	
PLOTTED	
TEMPLATE	
AREAS CHECKED	
FINAL SURVEY	
NOTE BOOK	
NO.	

DATE	
BY	
SURVEYED	
PLOTTED	
TEMPLATE	
AREAS CHECKED	
ORIGINAL SURVEY	
NOTE BOOK	
NO.	

MODEL: Default
 FILE NAME: D:\a\ecomp\p\p\sw\benhdy\com\AECOM_D5\B\W\Documents\60603202-Brn\Calligat\09-CAD\GIS\910_CAD\03_SHEETS\01_AECOM\Cross Sections\60603202_SHT_US_Faries.dgn



NOTE:
 UTILITY INFORMATION SHOWN FOR INFORMATION ONLY
 CONTRACTOR TO VERIFY ALL EXISTING UTILITY INFORMATION
 AND CONFLICTS PRIOR TO CONSTRUCTION OPERATIONS



USER NAME =	SearsB	DESIGNED -	LMB	REVISED -	
		DRAWN -	LMB	REVISED -	
PLOT SCALE =	20.0000' / in.	CHECKED -	WBS	REVISED -	
PLOT DATE =	5/5/2021	DATE -	4/30/2021	REVISED -	

STATE OF ILLINOIS
 DEPARTMENT OF TRANSPORTATION

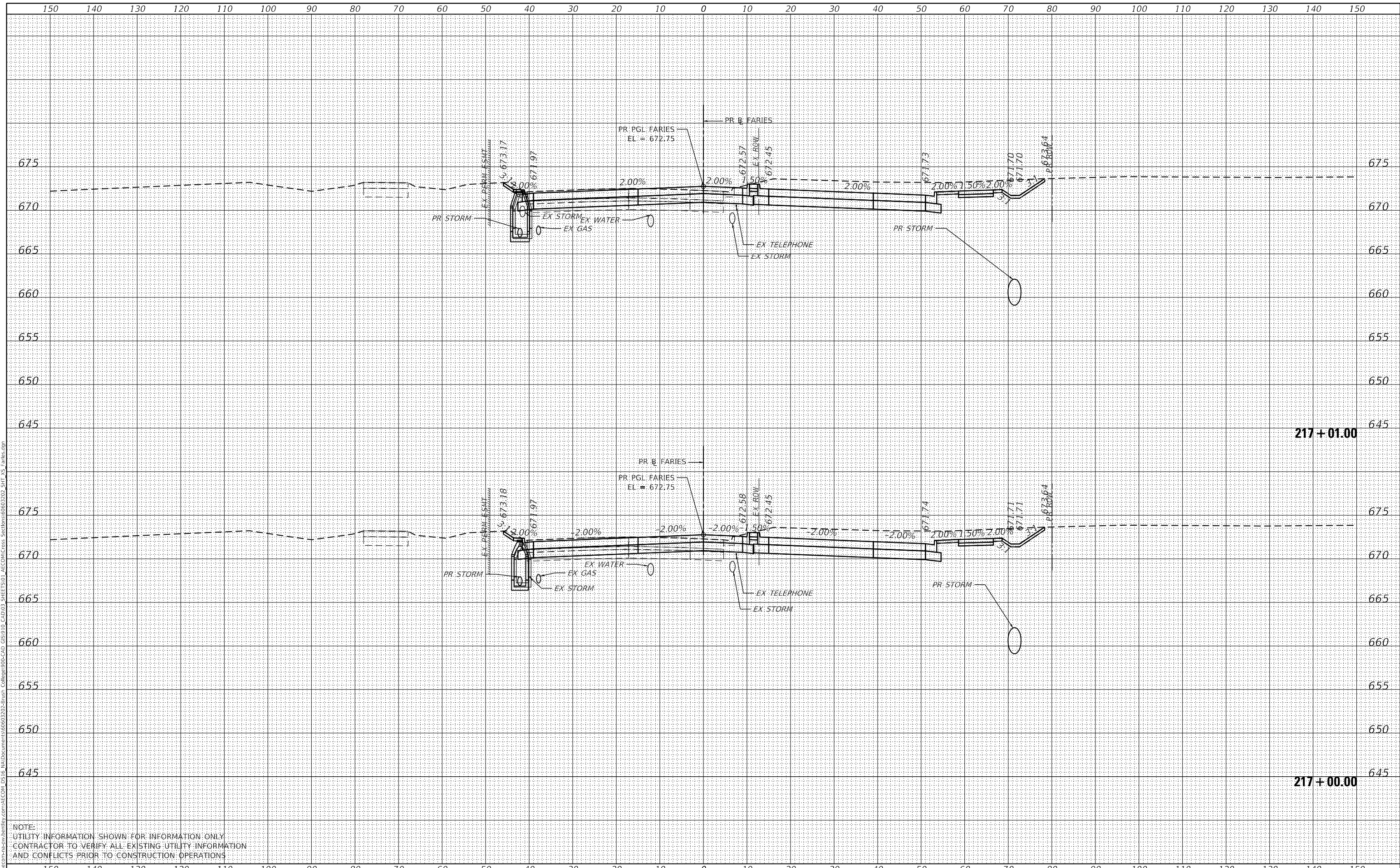
FARIES PARKWAY
 CROSS SECTIONS
 1"=10' H, 1"=5' V
 SCALE: SHEET 33 OF 88 SHEETS STA. 216+50.00 TO STA. 216+75.00

F.A.U. RTE.	SECTION	COUNTY	TOTAL SHEETS	SHEET NO.
7448	09-00933-01-BR	MACON	1019	858
CONTRACT NO. 95893				
ILLINOIS FED. AID PROJECT				

DATE	
BY	
SURVEYED	
PLOTTED	
TEMPLATE	
AREAS CHECKED	
FINAL SURVEY	
NOTE BOOK	
NO.	

DATE	
BY	
SURVEYED	
PLOTTED	
TEMPLATE	
AREAS CHECKED	
ORIGINAL SURVEY	
NOTE BOOK	
NO.	

MODEL: Default
 FILE NAME: D:\a\ecomp\p\p\w\hendry\com\AECOM_D515\1\Documents\60603202-Brn\Calligat00-CAD_GIS\910_CAD\03_SHEETS\01_AECOM\Cross Sections\60603202_SHT_15_Faries.dgn



NOTE:
 UTILITY INFORMATION SHOWN FOR INFORMATION ONLY
 CONTRACTOR TO VERIFY ALL EXISTING UTILITY INFORMATION
 AND CONFLICTS PRIOR TO CONSTRUCTION OPERATIONS



USER NAME =	SearsB	DESIGNED -	LMB	REVISED -	
		DRAWN -	LMB	REVISED -	
PLOT SCALE =	20.0000' / in.	CHECKED -	WBS	REVISED -	
PLOT DATE =	5/5/2021	DATE -	4/30/2021	REVISED -	

STATE OF ILLINOIS
 DEPARTMENT OF TRANSPORTATION

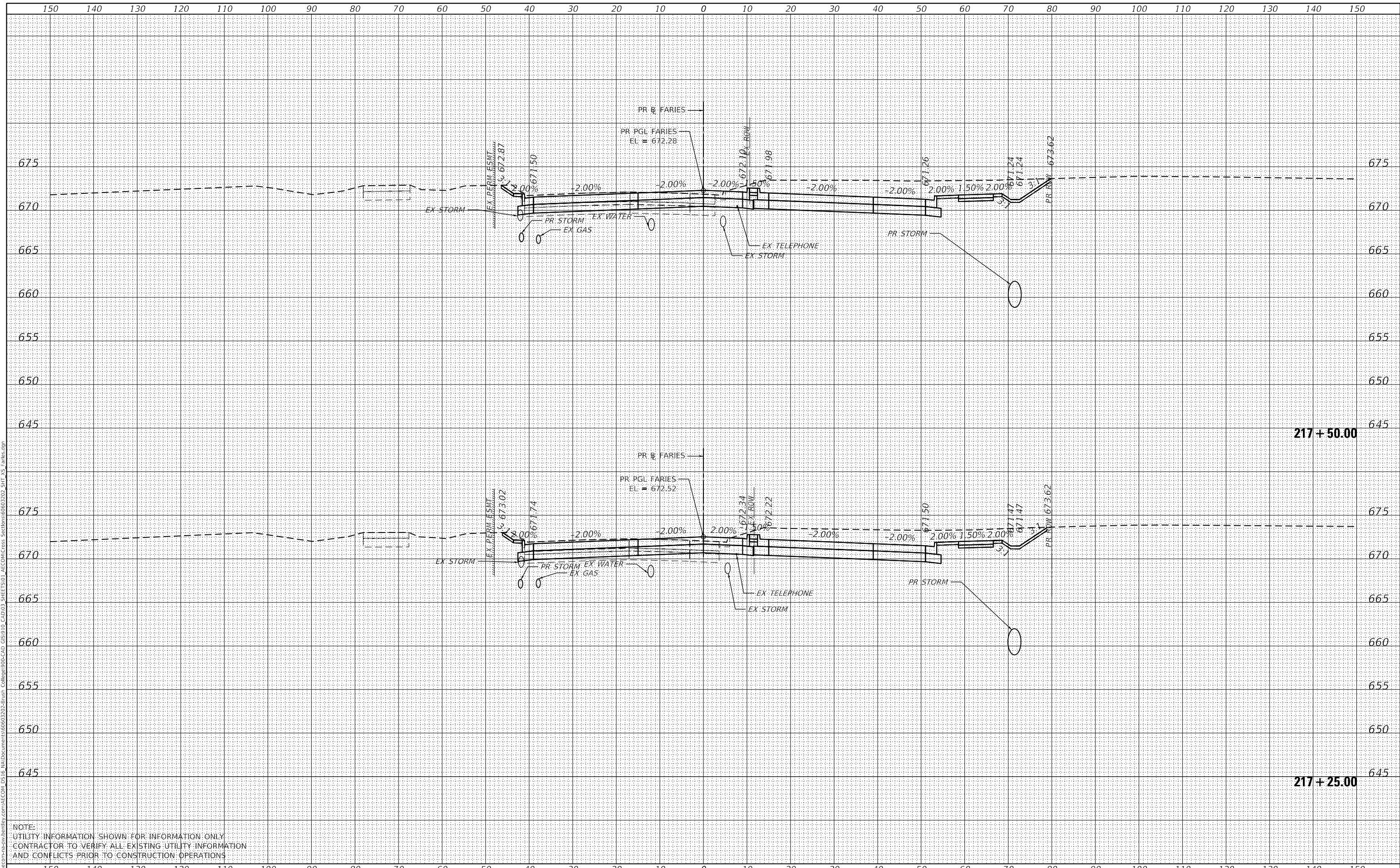
FARIES PARKWAY
 CROSS SECTIONS
 1"=10' H, 1"=5' V
 SCALE: SHEET 34 OF 88 SHEETS STA. 217+00.00 TO STA. 217+01.00

F.A.U. RTE.	SECTION	COUNTY	TOTAL SHEETS	SHEET NO.
7448	09-00933-01-BR	MACON	1019	859
CONTRACT NO. 95893				
ILLINOIS FED. AID PROJECT				

DATE	
BY	
FINAL SURVEY	SURVEYED
NOTE BOOK	PLOTTED
NO.	TEMPLATE
	AREAS CHECKED

DATE	
BY	
ORIGINAL SURVEY	SURVEYED
NOTE BOOK	PLOTTED
NO.	TEMPLATE
	AREAS CHECKED

MODEL: Default
 FILE NAME: D:\a\ecomp\m-h\shw\benhdy.com\AECOM_D515\IAD\Documents\60603202-Brn\01_College00-CAD_GIS\910_CAD\03_SHEETS\01_AECOM\Cross Sections\60603202_SHT_US_Faries.dgn



NOTE:
 UTILITY INFORMATION SHOWN FOR INFORMATION ONLY
 CONTRACTOR TO VERIFY ALL EXISTING UTILITY INFORMATION
 AND CONFLICTS PRIOR TO CONSTRUCTION OPERATIONS



USER NAME =	SearsB	DESIGNED -	LMB	REVISED -	
		DRAWN -	LMB	REVISED -	
PLOT SCALE =	20.0000' / in.	CHECKED -	WBS	REVISED -	
PLOT DATE =	5/5/2021	DATE -	4/30/2021	REVISED -	

STATE OF ILLINOIS
 DEPARTMENT OF TRANSPORTATION

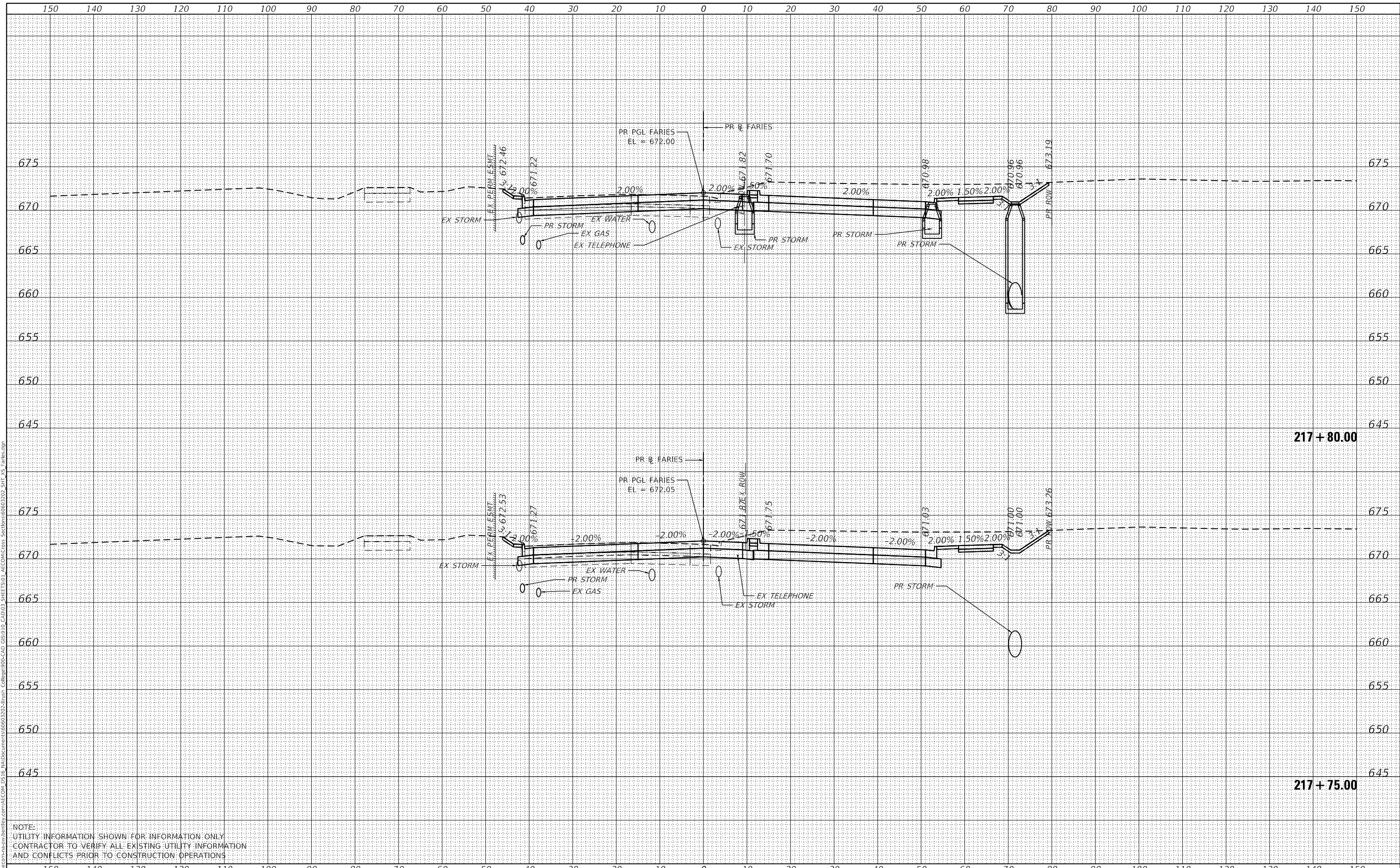
FARIES PARKWAY
 CROSS SECTIONS
 1"=10' H, 1"=5' V
 SCALE: SHEET 35 OF 88 SHEETS STA. 217+25.00 TO STA. 217+50.00

F.A.U. RTE.	SECTION	COUNTY	TOTAL SHEETS	SHEET NO.
7448	09-00933-01-BR	MACON	1019	860
CONTRACT NO. 95893				
ILLINOIS FED. AID PROJECT				

DATE	
BY	
FINAL SURVEY	SURVEYED
NOTE BOOK	PLOTTED
NO.	TEMPLATE
	AREAS CHECKED

DATE	
BY	
ORIGINAL SURVEY	SURVEYED
NOTE BOOK	PLOTTED
NO.	TEMPLATE
	AREAS CHECKED

MODEL: Default
 FILE NAME: D:\a\acomb\p\15\sw\hendry.com\AECOM_D515\1\Documents\60603202-Brn\Calligat00-CAD_GIS\910_CAD\03_SHEETS\01_AECOM\Cross_Section\60603202_SHT_15_Faries.dgn



NOTE:
 UTILITY INFORMATION SHOWN FOR INFORMATION ONLY
 CONTRACTOR TO VERIFY ALL EXISTING UTILITY INFORMATION
 AND CONFLICTS PRIOR TO CONSTRUCTION OPERATIONS



USER NAME =	SearsB
DESIGNED -	LMB
DRAWN -	LMB
CHECKED -	WBS
DATE -	4/30/2021
REVISIONS	
REVISED -	
REVISED -	
REVISED -	
REVISED -	

STATE OF ILLINOIS
 DEPARTMENT OF TRANSPORTATION

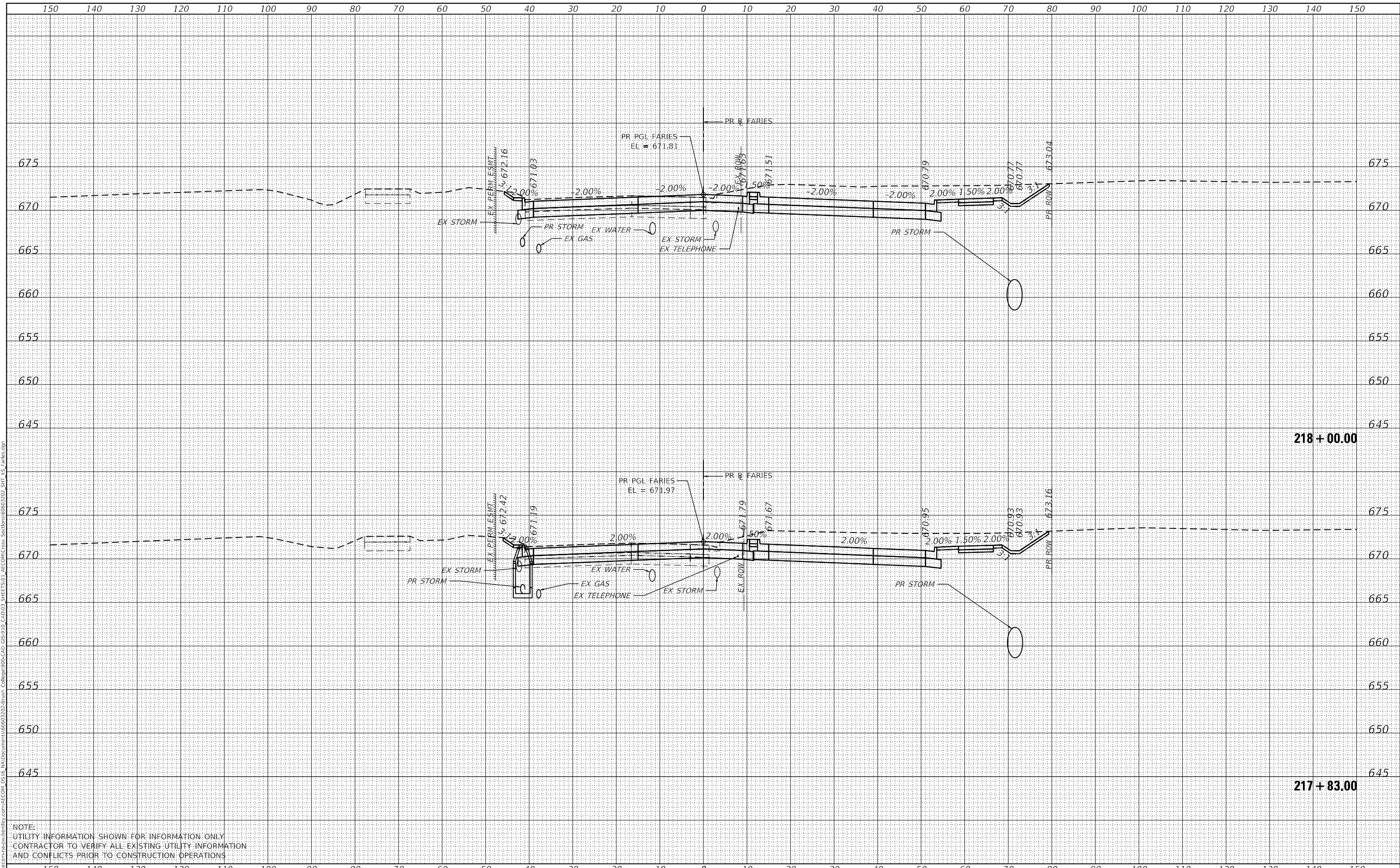
FARIES PARKWAY
 CROSS SECTIONS
 1"=10' H, 1"=5' V
 SCALE: SHEET 36 OF 88 SHEETS STA. 217+75.00 TO STA. 217+80.00

F.A.U. RTE.	SECTION	COUNTY	TOTAL SHEETS	SHEET NO.
7448	09-00933-01-BR	MACON	1019	861
CONTRACT NO. 95893				
ILLINOIS FED. AID PROJECT				

DATE	
BY	
SURVEYED	
PLOTTED	
TEMPLATE	
AREAS CHECKED	
FINAL SURVEY	
NOTE BOOK	
NO.	

DATE	
BY	
SURVEYED	
PLOTTED	
TEMPLATE	
AREAS CHECKED	
ORIGINAL SURVEY	
NOTE BOOK	
NO.	

MODEL: Default
 FILE NAME: D:\a\ecomp\m-h\sw-hendley\com\AECOM_D515\1\Documents\60603202-Brn\01_College00-CAD_GIS\910_CAD\03_SHEETS\01_AECOM\Cross_Section\60603202_SHT_US_Faries.dgn



NOTE:
 UTILITY INFORMATION SHOWN FOR INFORMATION ONLY
 CONTRACTOR TO VERIFY ALL EXISTING UTILITY INFORMATION
 AND CONFLICTS PRIOR TO CONSTRUCTION OPERATIONS



USER NAME =	SearsB
DESIGNED -	LMB
DRAWN -	LMB
CHECKED -	WBS
DATE -	4/30/2021
REVISED -	
REVISED -	
REVISED -	
REVISED -	

STATE OF ILLINOIS
 DEPARTMENT OF TRANSPORTATION

1"=10' H, 1"=5' V
 SCALE:

FARIES PARKWAY
 CROSS SECTIONS

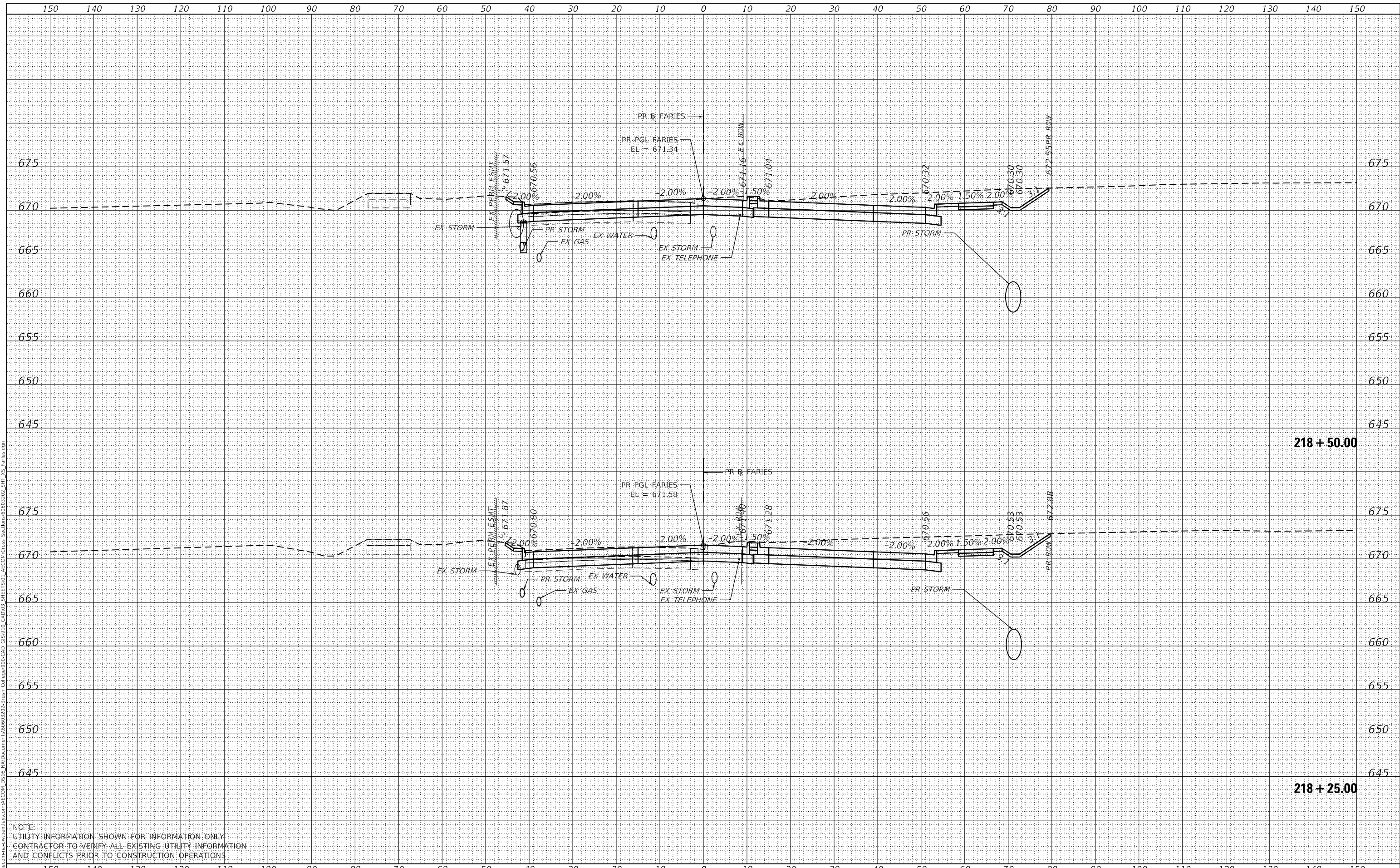
SHEET 37 OF 88 SHEETS STA. 217+83.00 TO STA. 218+00.00

F.A.U. RTE.	SECTION	COUNTY	TOTAL SHEETS	SHEET NO.
7448	09-00933-01-BR	MACON	1019	862
CONTRACT NO. 95893				
ILLINOIS FED. AID PROJECT				

DATE	
BY	
SURVEYED	
PLOTTED	
TEMPLATE	
AREAS CHECKED	
FINAL SURVEY	
NOTE BOOK	
NO.	

DATE	
BY	
SURVEYED	
PLOTTED	
TEMPLATE	
AREAS CHECKED	
ORIGINAL SURVEY	
NOTE BOOK	
NO.	

MODEL: Default
 FILE NAME: D:\a\ecomp\m-h\sw\benhobby.com\AECOM_D5\B\I\Documents\80603202\Sheet\Collage\90-CAD\GIS\910_CAD\91_SHEETS\01_AECOM\Cross Sections\80603202_SHT_US_Faries.dgn



218 + 50.00

218 + 25.00

NOTE:
 UTILITY INFORMATION SHOWN FOR INFORMATION ONLY
 CONTRACTOR TO VERIFY ALL EXISTING UTILITY INFORMATION
 AND CONFLICTS PRIOR TO CONSTRUCTION OPERATIONS



USER NAME = SearsB
 DESIGNED - LMB
 DRAWN - LMB
 CHECKED - WBS
 DATE - 4/30/2021
 PLOT SCALE = 20.0000' / in.
 PLOT DATE = 5/5/2021

REVISIED -
 REVISIED -
 REVISIED -
 REVISIED -

STATE OF ILLINOIS
 DEPARTMENT OF TRANSPORTATION

1"=10' H, 1"=5' V
 SCALE:
 SHEET 38 OF 88 SHEETS
 STA. 218+25.00 TO STA. 218+50.00

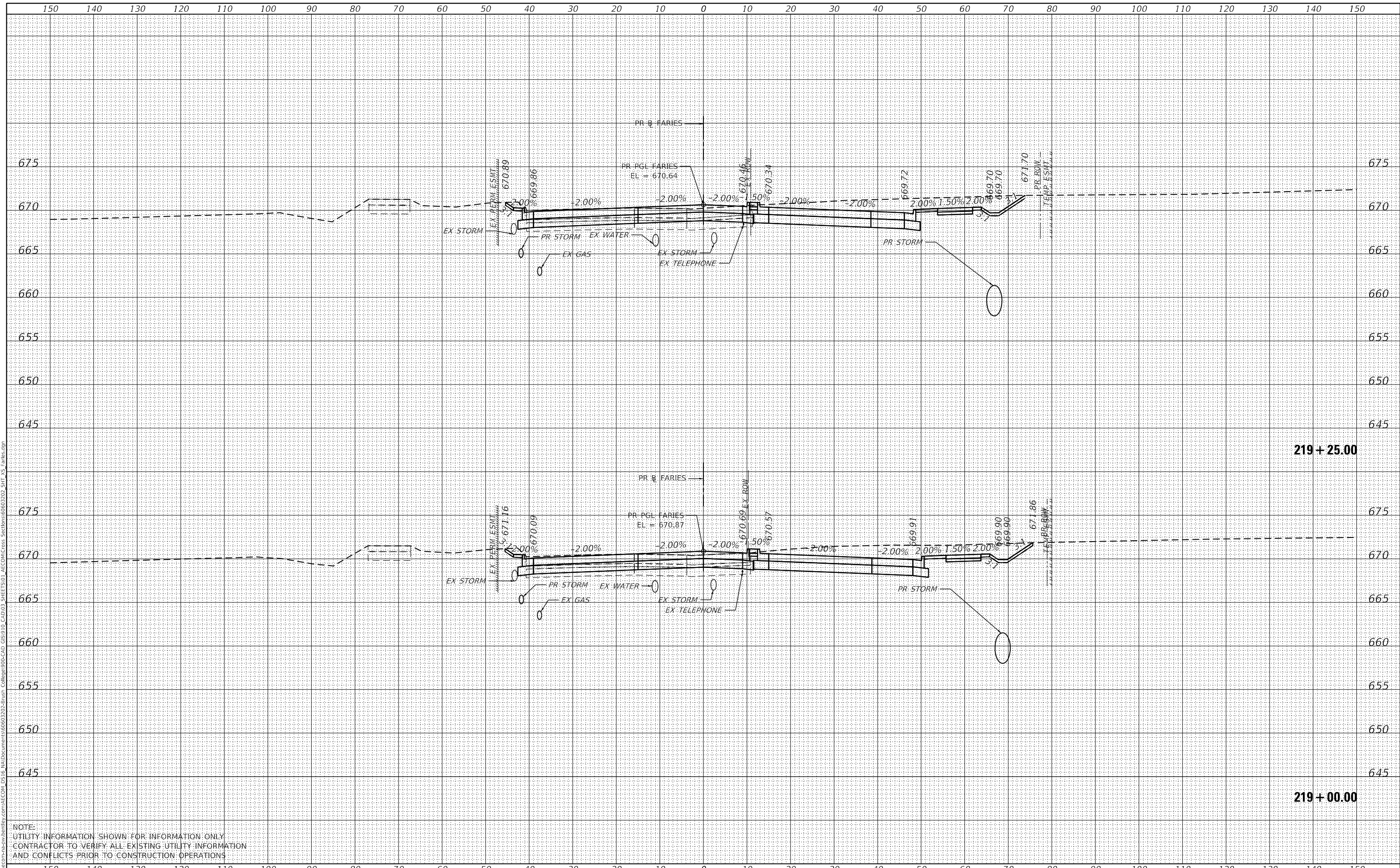
FARIES PARKWAY
 CROSS SECTIONS

F.A.U. RTE.	SECTION	COUNTY	TOTAL SHEETS	SHEET NO.
7448	09-00933-01-BR	MACON	1019	863
CONTRACT NO. 95893				
ILLINOIS FED. AID PROJECT				

DATE	
BY	
FINAL SURVEY	SURVEYED
NOTE BOOK	PLOTTED
NO.	TEMPLATE
	AREAS CHECKED

DATE	
BY	
ORIGINAL SURVEY	SURVEYED
NOTE BOOK	PLOTTED
NO.	TEMPLATE
	AREAS CHECKED

MODEL: Default
 FILE NAME: D:\a\ecomp\m-h\sw-hendley\com\AECOM_D515\1\Documents\60603202-Brn\Calligat00-CAD_GIS\910_CAD\03_SHEETS\01_AECOM\Cross_Section\60603202_SHT_45_Faries.dgn



NOTE:
 UTILITY INFORMATION SHOWN FOR INFORMATION ONLY
 CONTRACTOR TO VERIFY ALL EXISTING UTILITY INFORMATION
 AND CONFLICTS PRIOR TO CONSTRUCTION OPERATIONS



USER NAME =	SearsB	DESIGNED -	LMB	REVISED -	
		DRAWN -	LMB	REVISED -	
PLOT SCALE =	20.0000' / in.	CHECKED -	WBS	REVISED -	
PLOT DATE =	5/5/2021	DATE -	4/30/2021	REVISED -	

STATE OF ILLINOIS
 DEPARTMENT OF TRANSPORTATION

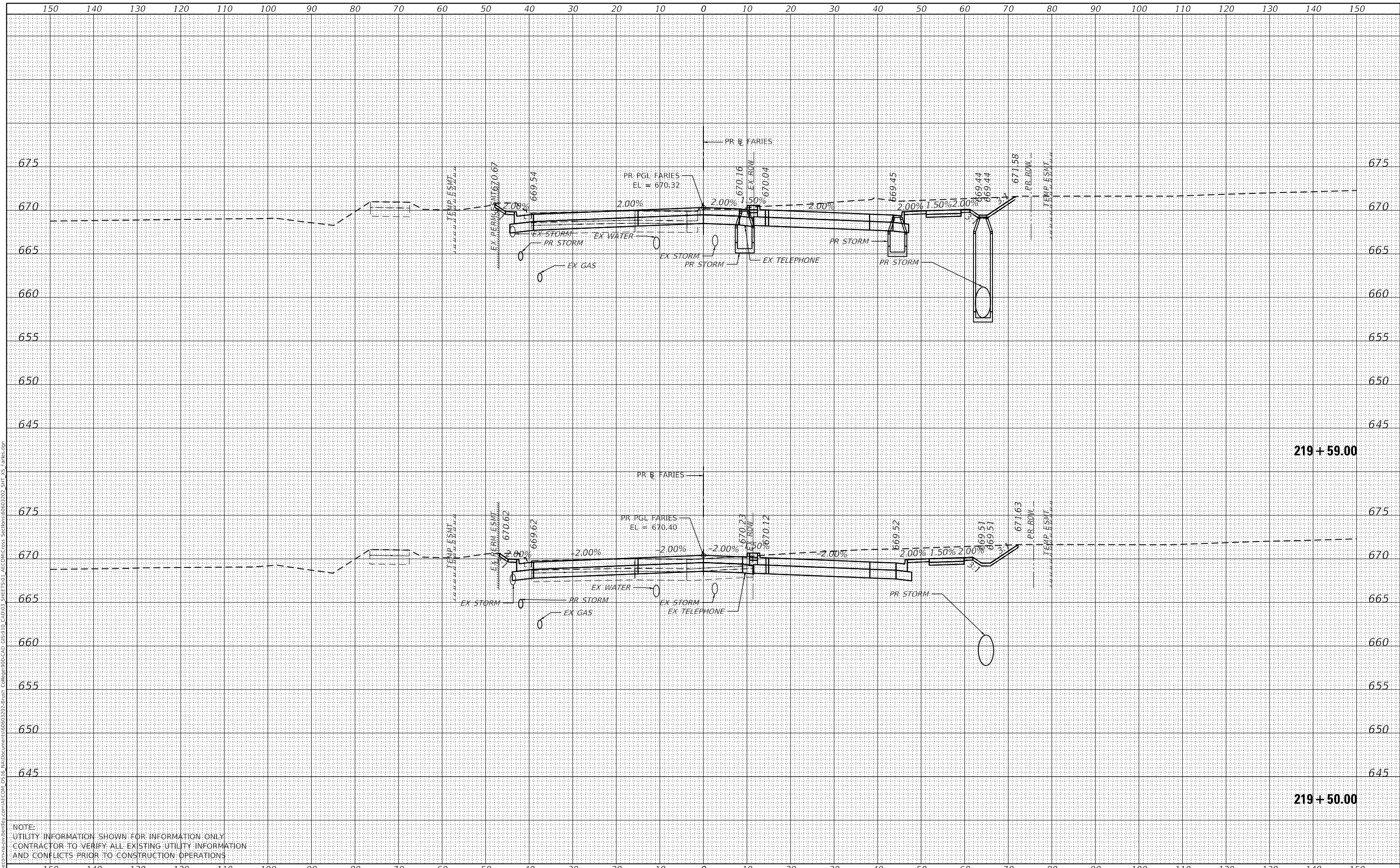
FARIES PARKWAY
 CROSS SECTIONS
 1"=10' H, 1"=5' V
 SCALE: SHEET 40 OF 88 SHEETS STA. 219+00.00 TO STA. 219+25.00

F.A.U. RTE.	SECTION	COUNTY	TOTAL SHEETS	SHEET NO.
7448	09-00933-01-BR	MACON	1019	865
CONTRACT NO. 95893				
ILLINOIS FED. AID PROJECT				

DATE	
BY	
ORIGINAL SURVEY	SURVEYED
NOTE BOOK	PLOTTED
NO.	TEMPLATE
	AREAS CHECKED
	AREAS CHECKED

DATE	
BY	
ORIGINAL SURVEY	SURVEYED
NOTE BOOK	PLOTTED
NO.	TEMPLATE
	AREAS CHECKED
	AREAS CHECKED

MODEL: Definit
 FILE NAME: D:\a\acomb\p15-sw-hendley\com\AECOM_D515\1\Documents\60603202-Brn\01_College09-CAD_GIS\910_CAD\03_SHEETS\01_AECOM\Cross_Section\60603202_SHT_US_Faries.dgn



NOTE:
 UTILITY INFORMATION SHOWN FOR INFORMATION ONLY
 CONTRACTOR TO VERIFY ALL EXISTING UTILITY INFORMATION
 AND CONFLICTS PRIOR TO CONSTRUCTION OPERATIONS



USER NAME =	SearsB	DESIGNED -	LMB	REVISED -	
		DRAWN -	LMB	REVISED -	
PLOT SCALE =	20.0000' / in.	CHECKED -	WBS	REVISED -	
PLOT DATE =	5/5/2021	DATE -	4/30/2021	REVISED -	

STATE OF ILLINOIS
 DEPARTMENT OF TRANSPORTATION

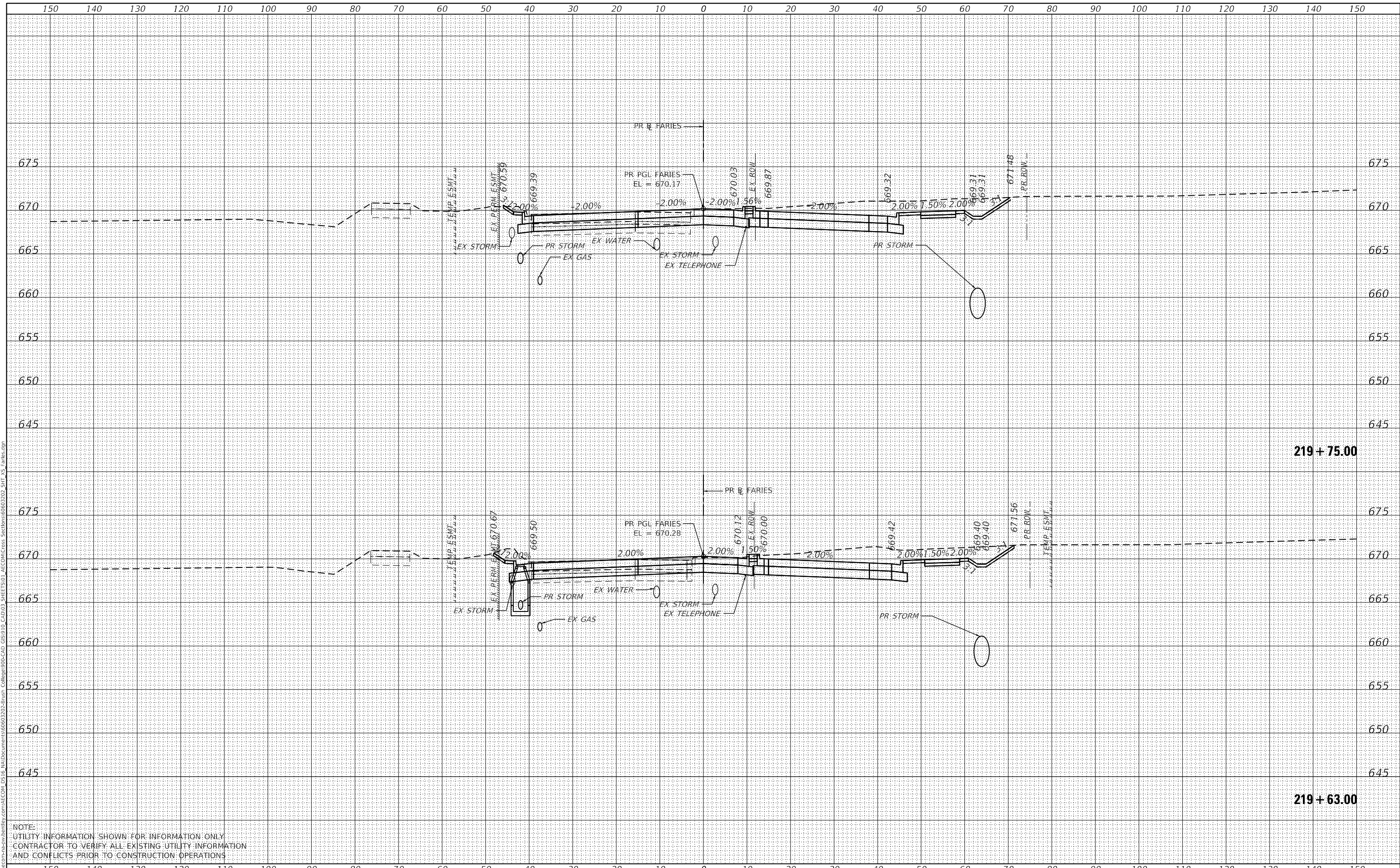
FARIES PARKWAY
 CROSS SECTIONS
 1"=10' H, 1"=5' V
 SCALE: SHEET 41 OF 88 SHEETS STA. 219+50.00 TO STA. 219+59.00

F.A.U. RTE.	SECTION	COUNTY	TOTAL SHEETS	SHEET NO.
7448	09-00933-01-BR	MACON	1019	866
CONTRACT NO. 95893				
ILLINOIS FED. AID PROJECT				

DATE	
BY	
SURVEYED	
PLOTTED	
TEMPLATE	
AREAS CHECKED	
FINAL SURVEY	
NOTE BOOK	
NO.	

DATE	
BY	
SURVEYED	
PLOTTED	
TEMPLATE	
AREAS CHECKED	
ORIGINAL SURVEY	
NOTE BOOK	
NO.	

MODEL: Default
 FILE NAME: D:\a\ecomp\p\m\shambhury\com\AECOM_D515\1\Documents\60603202-Brn\01_College00-CAD_GIS\910_CAD\03_SHEETS\01_AECOM\Cross Sections\60603202_SHT_US_Faries.dgn



NOTE:
 UTILITY INFORMATION SHOWN FOR INFORMATION ONLY
 CONTRACTOR TO VERIFY ALL EXISTING UTILITY INFORMATION
 AND CONFLICTS PRIOR TO CONSTRUCTION OPERATIONS



USER NAME =	SearsB
DESIGNED -	LMB
DRAWN -	LMB
CHECKED -	WBS
DATE -	4/30/2021
REVISIONS	
REVISED -	
REVISED -	
REVISED -	

STATE OF ILLINOIS
 DEPARTMENT OF TRANSPORTATION

1"=10' H, 1"=5' V
 SCALE: SHEET 42 OF 88 SHEETS STA. 219+63.00 TO STA. 219+75.00

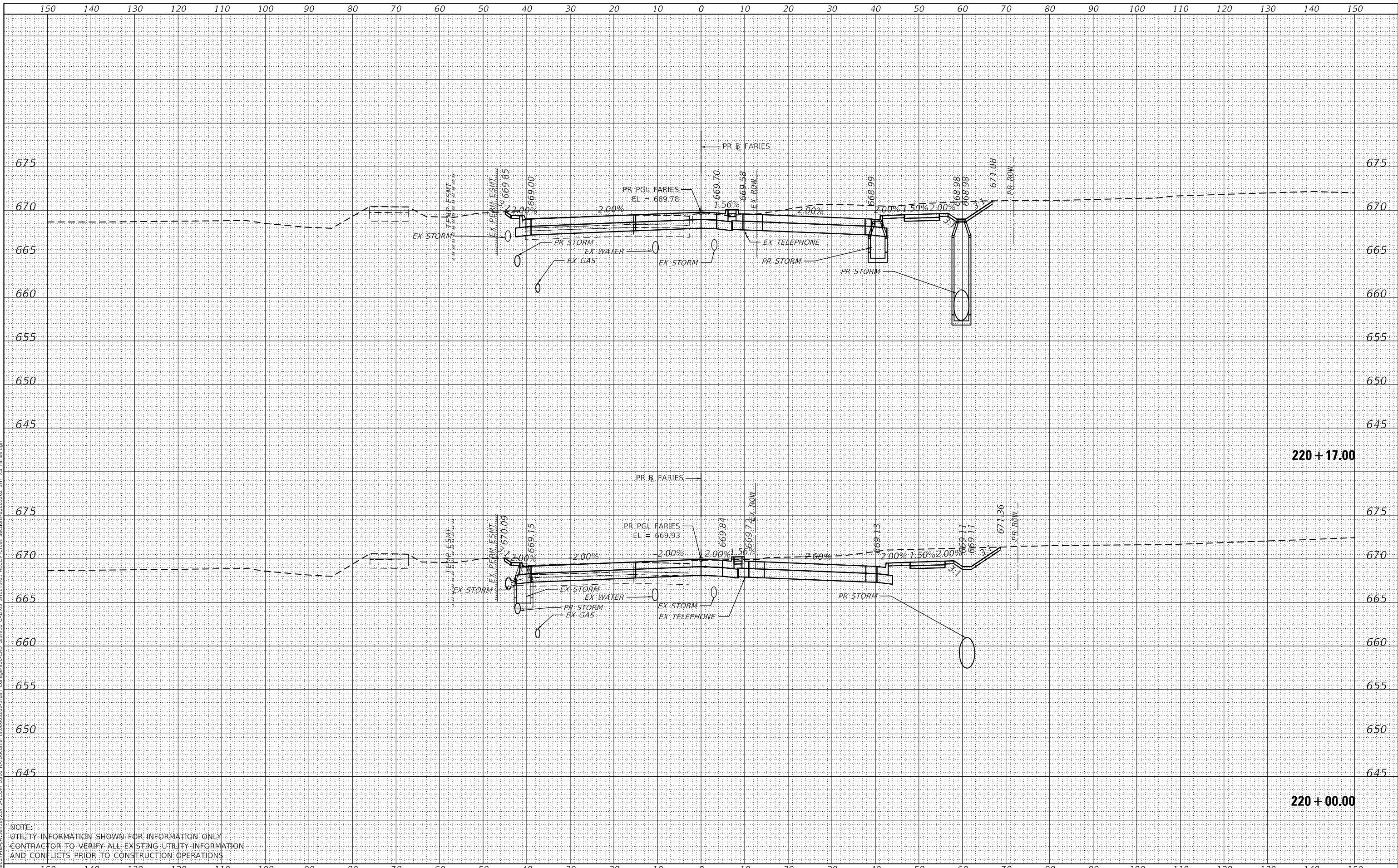
FARIES PARKWAY
 CROSS SECTIONS

F.A.U. RTE.	SECTION	COUNTY	TOTAL SHEETS	SHEET NO.
7448	09-00933-01-BR	MACON	1019	867
CONTRACT NO. 95893				
ILLINOIS FED. AID PROJECT				

DATE	
BY	
SURVEYED	
PLOTTED	
TEMPLATE	
AREAS CHECKED	
FINAL SURVEY	
NOTE BOOK	
NO.	
AREAS CHECKED	

DATE	
BY	
SURVEYED	
PLOTTED	
TEMPLATE	
AREAS CHECKED	
ORIGINAL SURVEY	
NOTE BOOK	
NO.	
AREAS CHECKED	

MODEL: Default
 FILE NAME: D:\a\ecomp\m-h\sw-hentley\com\AECOM_D515\I\Documents\60603202-09\GIS\910_CAD\03_SHEETS\01_AECOM\Cross Sections\60603202_SHT_45_Faries.dgn

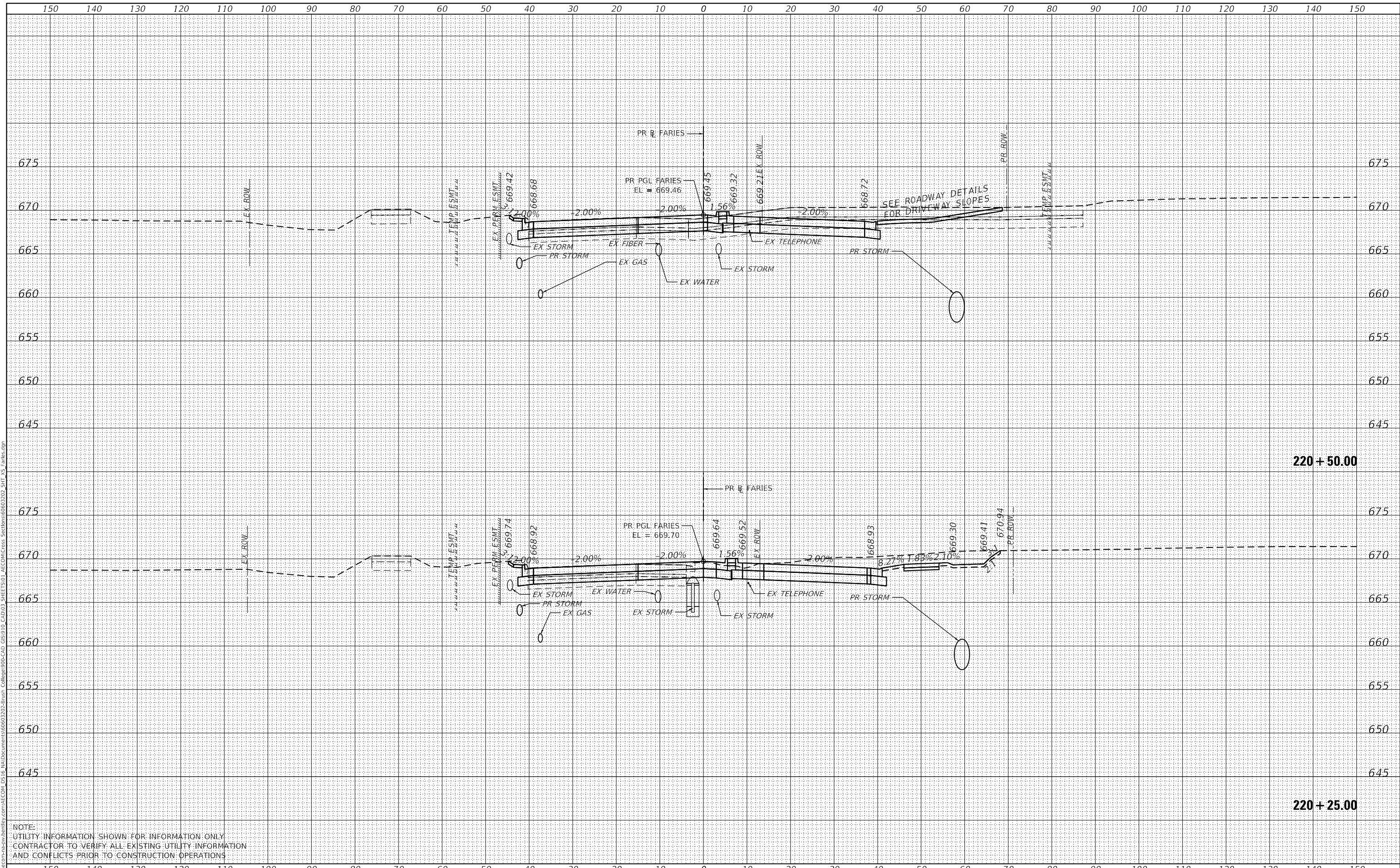


NOTE:
 UTILITY INFORMATION SHOWN FOR INFORMATION ONLY.
 CONTRACTOR TO VERIFY ALL EXISTING UTILITY INFORMATION
 AND CONFLICTS PRIOR TO CONSTRUCTION OPERATIONS.

DATE	
BY	
FINAL SURVEY	SURVEYED
NOTE BOOK	PLOTTED
NO.	TEMPLATE
	AREAS CHECKED

DATE	
BY	
ORIGINAL SURVEY	SURVEYED
NOTE BOOK	PLOTTED
NO.	TEMPLATE
	AREAS CHECKED

MODEL: Default
 FILE NAME: D:\a\acomb\p\p\w\benh\com\AECOM_D515\I\Documents\60603202\Sheet\Collage\90-Cross_Section\60603202_SHT_45_Faries.dgn
 SHEET 501 AECOM Cross_Section\60603202_SHT_45_Faries.dgn



NOTE:
 UTILITY INFORMATION SHOWN FOR INFORMATION ONLY
 CONTRACTOR TO VERIFY ALL EXISTING UTILITY INFORMATION
 AND CONFLICTS PRIOR TO CONSTRUCTION OPERATIONS



USER NAME =	SearsB
DESIGNED -	LMB
DRAWN -	LMB
CHECKED -	WBS
DATE -	4/30/2021
REVISIONS	
REVISED -	
REVISED -	
REVISED -	

STATE OF ILLINOIS
 DEPARTMENT OF TRANSPORTATION

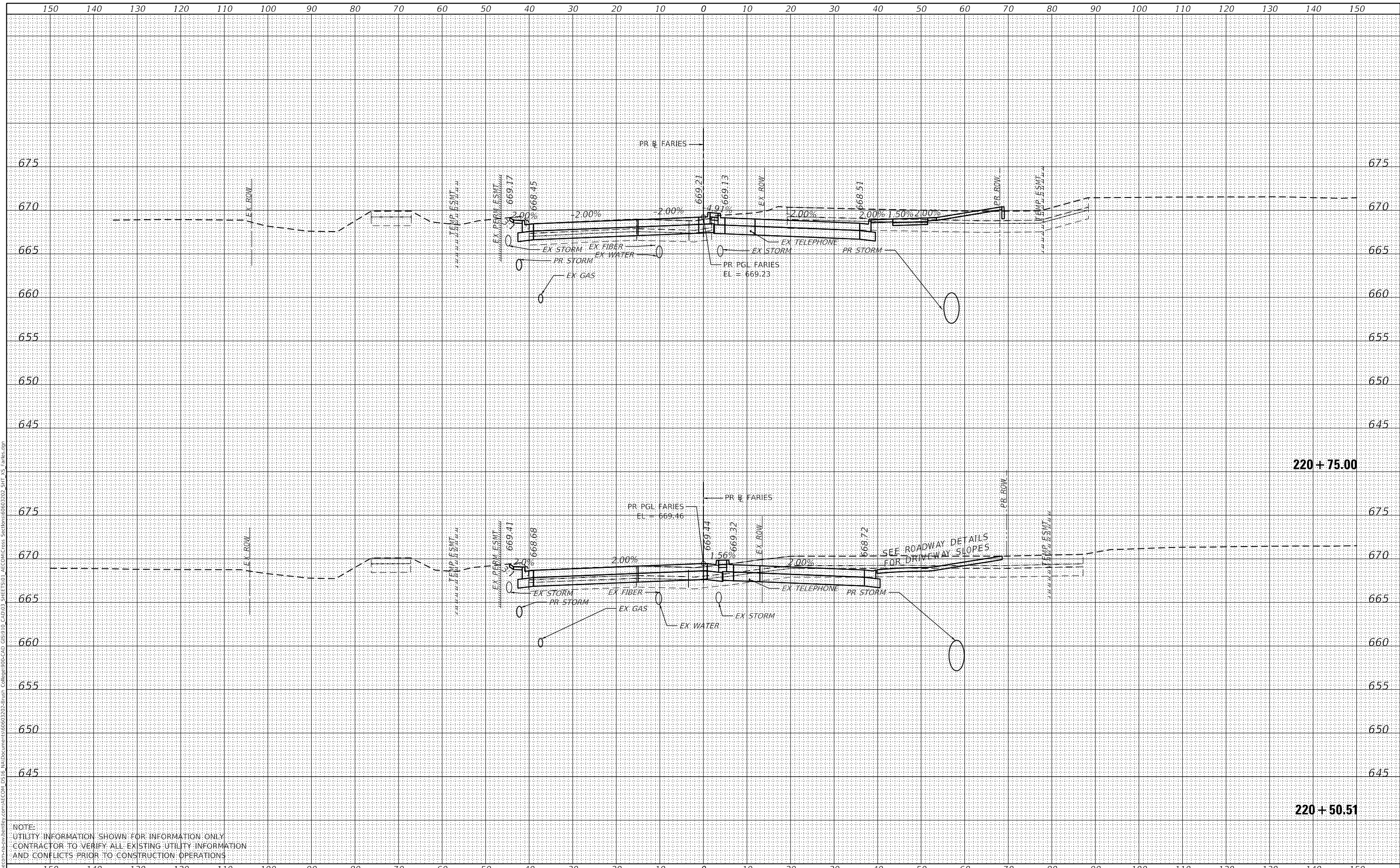
FARIES PARKWAY
 CROSS SECTIONS
 1"=10' H, 1"=5' V
 SCALE: SHEET 44 OF 88 SHEETS STA. 220+25.00 TO STA. 220+50.00

F.A.U. RTE.	SECTION	COUNTY	TOTAL SHEETS	SHEET NO.
7448	09-00933-01-BR	MACON	1019	869
CONTRACT NO. 95893				
ILLINOIS FED. AID PROJECT				

DATE	
BY	
FINAL SURVEY	SURVEYED
NOTE BOOK	PLOTTED
NO.	TEMPLATE
	AREAS CHECKED

DATE	
BY	
ORIGINAL SURVEY	SURVEYED
NOTE BOOK	PLOTTED
NO.	TEMPLATE
	AREAS CHECKED

MODEL: Default
 FILE NAME: D:\a\macom\p15-sw-hendley.com\AECOM_D515\11\Documents\80603202-Brn\01_College00-CAD_GIS\910_CAD\03_SHEETS\01_AECOM\Cross Sections\80603202_SHT_45_Faries.dgn



NOTE:
 UTILITY INFORMATION SHOWN FOR INFORMATION ONLY
 CONTRACTOR TO VERIFY ALL EXISTING UTILITY INFORMATION
 AND CONFLICTS PRIOR TO CONSTRUCTION OPERATIONS



USER NAME	= SearsB
DESIGNED	- LMB
DRAWN	- LMB
CHECKED	- WBS
DATE	- 4/30/2021

REVISD	-
REVISD	-
REVISD	-
REVISD	-

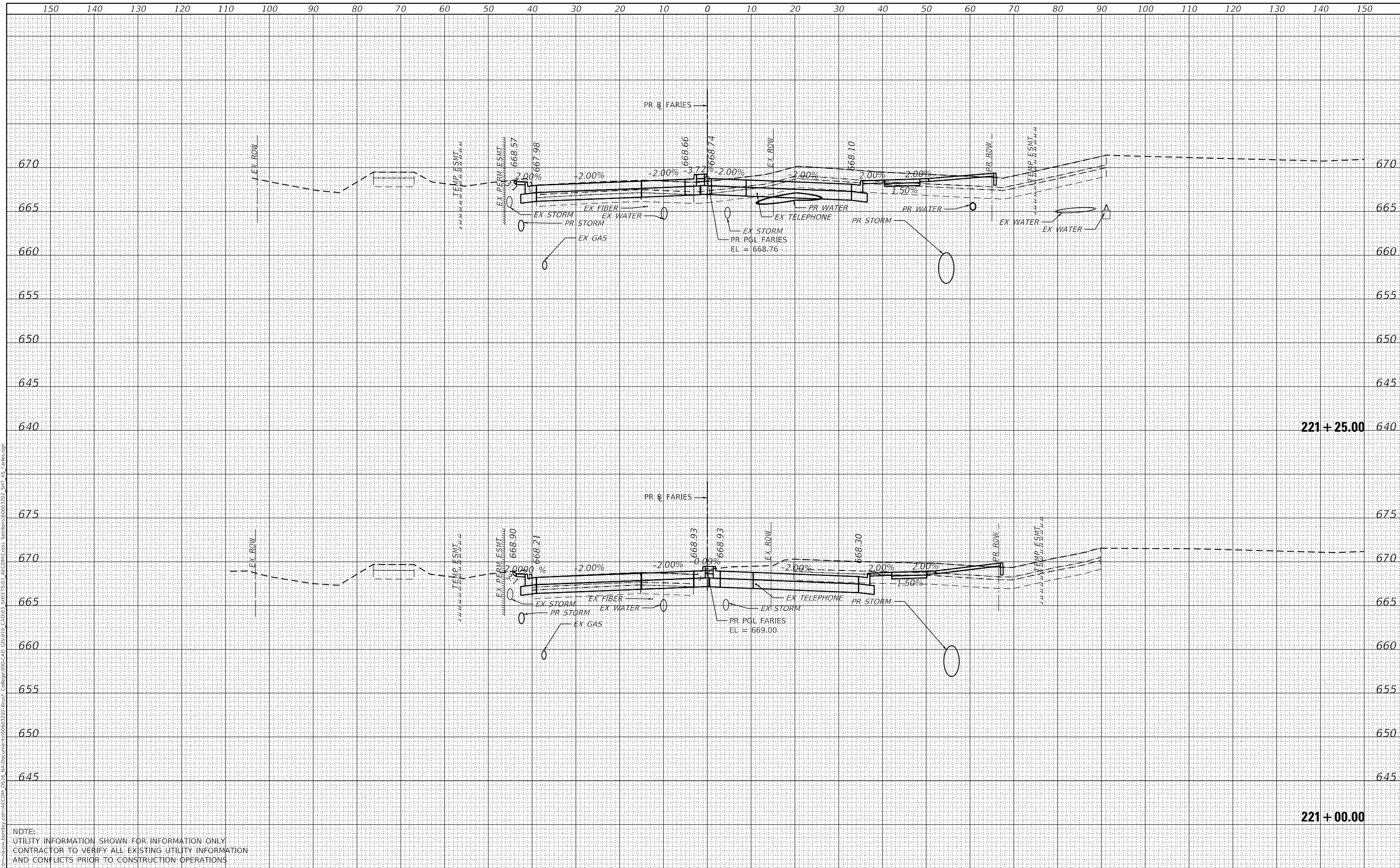
STATE OF ILLINOIS
 DEPARTMENT OF TRANSPORTATION

FARIES PARKWAY
 CROSS SECTIONS
 1"=10' H, 1"=5' V
 SCALE: SHEET 45 OF 88 SHEETS STA. 220+50.51 TO STA. 220+75.00

F.A.U. RTE.	SECTION	COUNTY	TOTAL SHEETS	SHEET NO.
7448	09-00933-01-BR	MACON	1019	870
CONTRACT NO. 95893				
ILLINOIS FED. AID PROJECT				

DATE	
BY	
SURVEYED	
PLOTTED	
TEMPLATE	
AREAS CHECKED	
FINAL SURVEY	
NOTE BOOK	
NO.	

DATE	
BY	
SURVEYED	
PLOTTED	
TEMPLATE	
AREAS CHECKED	
ORIGINAL SURVEY	
NOTE BOOK	
NO.	



NOTE:
 UTILITY INFORMATION SHOWN FOR INFORMATION ONLY
 CONTRACTOR TO VERIFY ALL EXISTING UTILITY INFORMATION
 AND CONFLICTS PRIOR TO CONSTRUCTION OPERATIONS



USER NAME =	SearsB	DESIGNED -	LMB	REVISED -	
		DRAWN -	LMB	REVISED -	
PLOT SCALE =	20.0000' / in.	CHECKED -	WBS	REVISED -	
PLOT DATE =	5/5/2021	DATE -	4/30/2021	REVISED -	

STATE OF ILLINOIS
 DEPARTMENT OF TRANSPORTATION

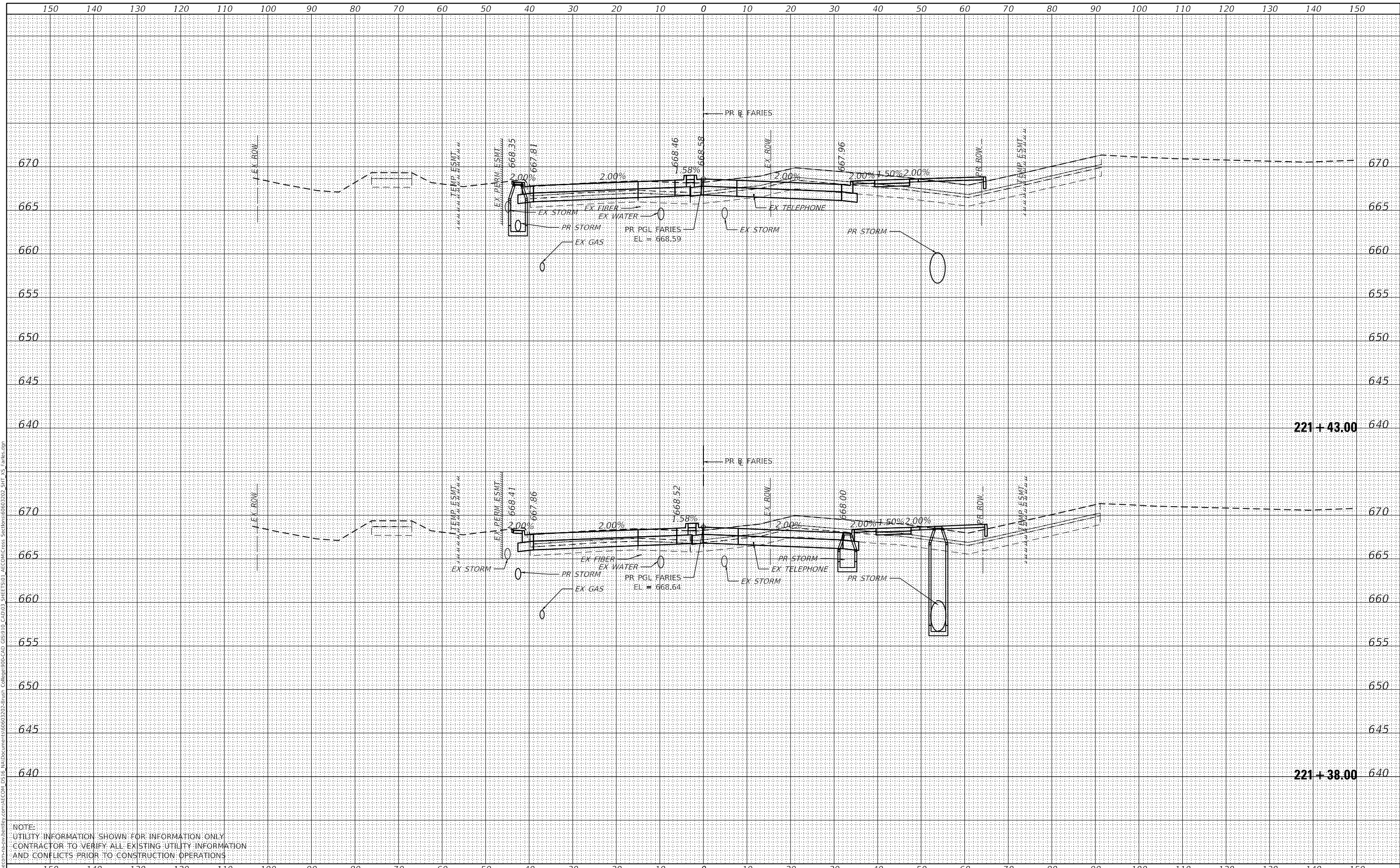
FARIES PARKWAY
 CROSS SECTIONS
 1"=10' H, 1"=5' V
 SCALE: SHEET 46 OF 88 SHEETS STA. 221+00.00 TO STA. 221+25.00

F.A.U. RTE.	SECTION	COUNTY	TOTAL SHEETS	SHEET NO.
7448	09-00933-01-BR	MACON	1019	871
CONTRACT NO. 95893				
ILLINOIS FED. AID PROJECT				

DATE	
BY	
SURVEYED	
PLOTTED	
TEMPLATE	
AREAS CHECKED	
FINAL SURVEY	
NOTE BOOK	
NO.	

DATE	
BY	
SURVEYED	
PLOTTED	
TEMPLATE	
AREAS CHECKED	
ORIGINAL SURVEY	
NOTE BOOK	
NO.	

MODEL: Definit
 FILE NAME: D:\aecom\msh-bentley.com\AECOM_D515\IAD\Documents\60603202-Brn\Callsgt00-CAD_GIS\910_CAD\03_SHEETS\01_AECOM\Cross Sections\60603202_SHT_15_Faries.dgn



NOTE:
 UTILITY INFORMATION SHOWN FOR INFORMATION ONLY
 CONTRACTOR TO VERIFY ALL EXISTING UTILITY INFORMATION
 AND CONFLICTS PRIOR TO CONSTRUCTION OPERATIONS



USER NAME	= SearsB
DESIGNED	- LMB
DRAWN	- LMB
CHECKED	- WBS
DATE	- 4/30/2021
REVISIONS	
REVISED	-
REVISED	-
REVISED	-
REVISED	-

**STATE OF ILLINOIS
 DEPARTMENT OF TRANSPORTATION**

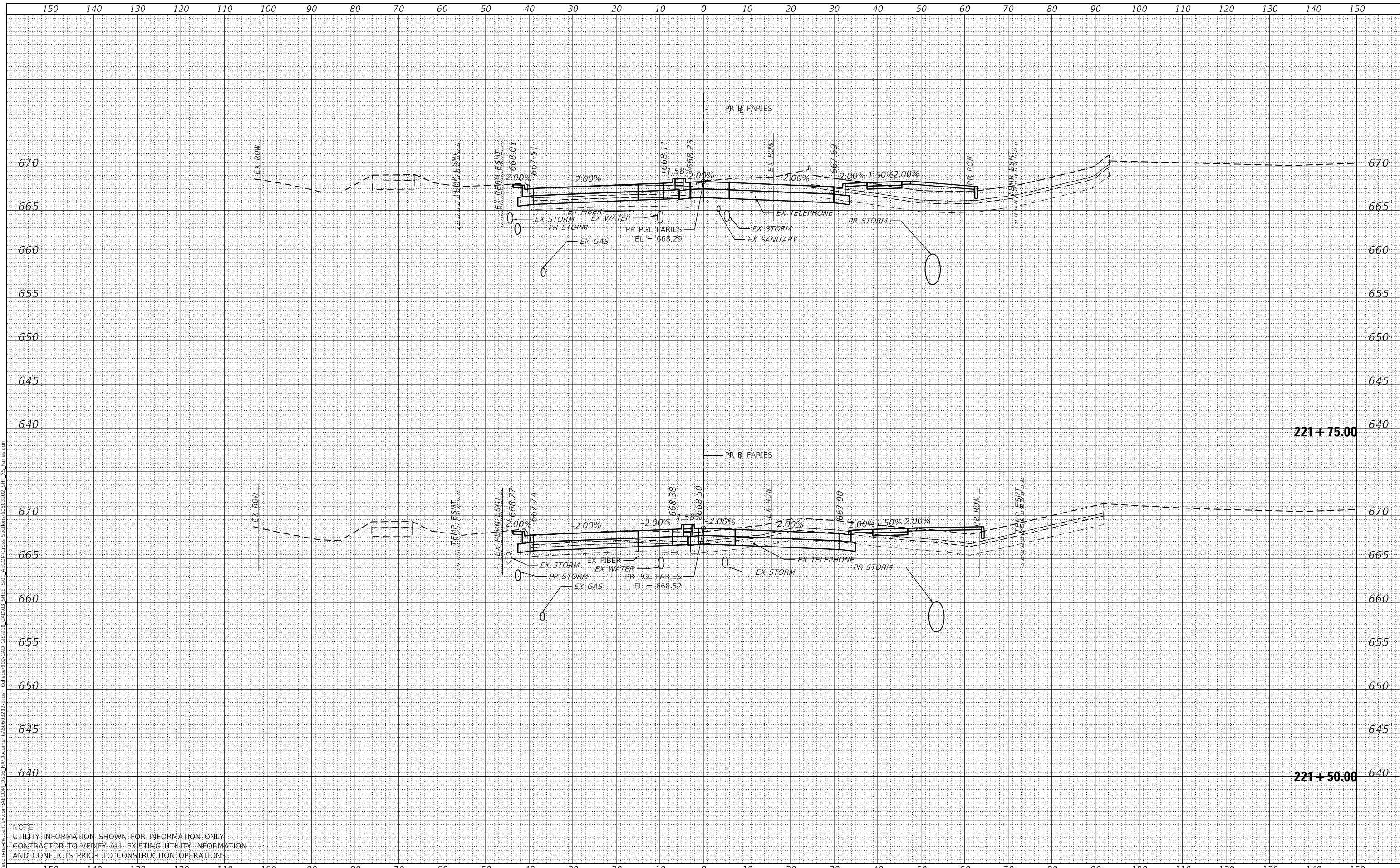
**FARIES PARKWAY
 CROSS SECTIONS**
 1"=10' H, 1"=5' V
 SCALE: SHEET 47 OF 88 SHEETS STA. 221+38.00 TO STA. 221+43.00

F.A.U. RTE.	SECTION	COUNTY	TOTAL SHEETS	SHEET NO.
7448	09-00933-01-BR	MACON	1019	872
CONTRACT NO. 95893				
ILLINOIS FED. AID PROJECT				

DATE	
BY	
FINAL SURVEY	SURVEYED
NOTE BOOK	PLOTTED
NO.	TEMPLATE
	AREAS CHECKED

DATE	
BY	
ORIGINAL SURVEY	SURVEYED
NOTE BOOK	PLOTTED
NO.	TEMPLATE
	AREAS CHECKED

MODEL: Default
 FILE NAME: D:\a\acomb\p15\sw\benhdy.com\AECOM_D515\1\Documents\60603202-BrnHr\Collage\09-CAD\GIS\910_CAD\03_SHEETS\01_AECOM\Cross Sections\60603202_SHT_15_Faries.dgn



NOTE:
 UTILITY INFORMATION SHOWN FOR INFORMATION ONLY
 CONTRACTOR TO VERIFY ALL EXISTING UTILITY INFORMATION
 AND CONFLICTS PRIOR TO CONSTRUCTION OPERATIONS



USER NAME =	SearsB
DESIGNED -	LMB
DRAWN -	LMB
CHECKED -	WBS
DATE -	4/30/2021
REVISIONS	
REVISED -	
REVISED -	
REVISED -	

STATE OF ILLINOIS
 DEPARTMENT OF TRANSPORTATION

1"=10' H, 1"=5' V
 SCALE: SHEET 48 OF 88 SHEETS STA. 221+50.00 TO STA. 221+75.00

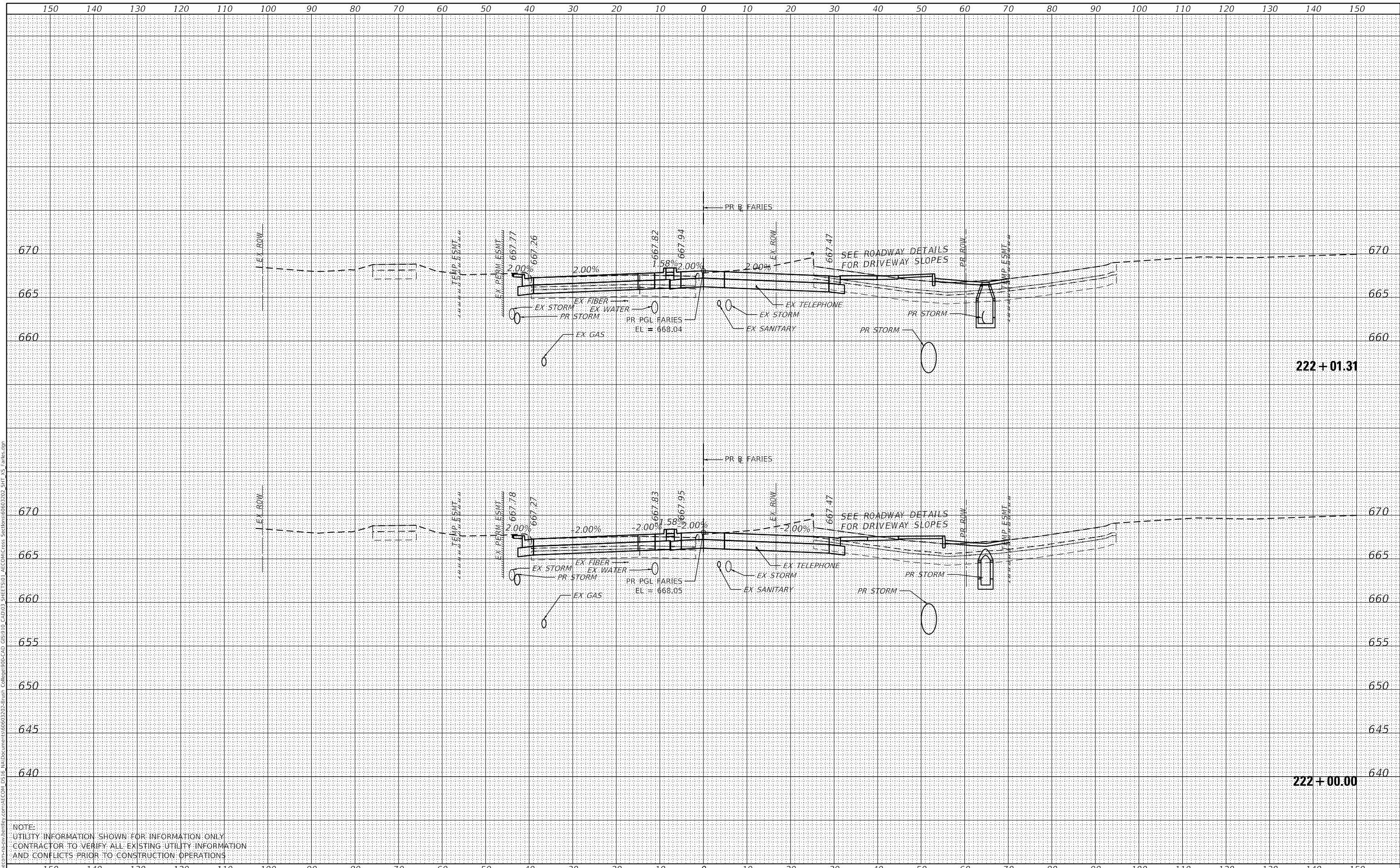
FARIES PARKWAY
 CROSS SECTIONS

F.A.U. RTE.	SECTION	COUNTY	TOTAL SHEETS	SHEET NO.
7448	09-00933-01-BR	MACON	1019	873
CONTRACT NO. 95893				
ILLINOIS FED. AID PROJECT				

DATE	
BY	
FINAL SURVEY	SURVEYED
NOTE BOOK	PLOTTED
NO.	TEMPLATE
	AREAS CHECKED

DATE	
BY	
ORIGINAL SURVEY	SURVEYED
NOTE BOOK	PLOTTED
NO.	TEMPLATE
	AREAS CHECKED

MODEL: Default
 FILE NAME: D:\aecom\p15-sw-hendley.com\AECOM_D515\11a\Documents\60603202-Brn\01_Collage\00-CAD_GIS\010_CAD\03_SHEETS\01_AECOM\Cross_Section\60603202_SHT_US_Farles.dgn



NOTE:
 UTILITY INFORMATION SHOWN FOR INFORMATION ONLY
 CONTRACTOR TO VERIFY ALL EXISTING UTILITY INFORMATION
 AND CONFLICTS PRIOR TO CONSTRUCTION OPERATIONS



USER NAME =	SearsB
DESIGNED -	LMB
DRAWN -	LMB
CHECKED -	WBS
DATE -	4/30/2021
REVISIONS	
REVISED -	
REVISED -	
REVISED -	

STATE OF ILLINOIS
 DEPARTMENT OF TRANSPORTATION

1"=10' H, 1"=5' V
 SCALE: SHEET 49 OF 88 SHEETS STA. 222+00.00 TO STA. 222+01.31

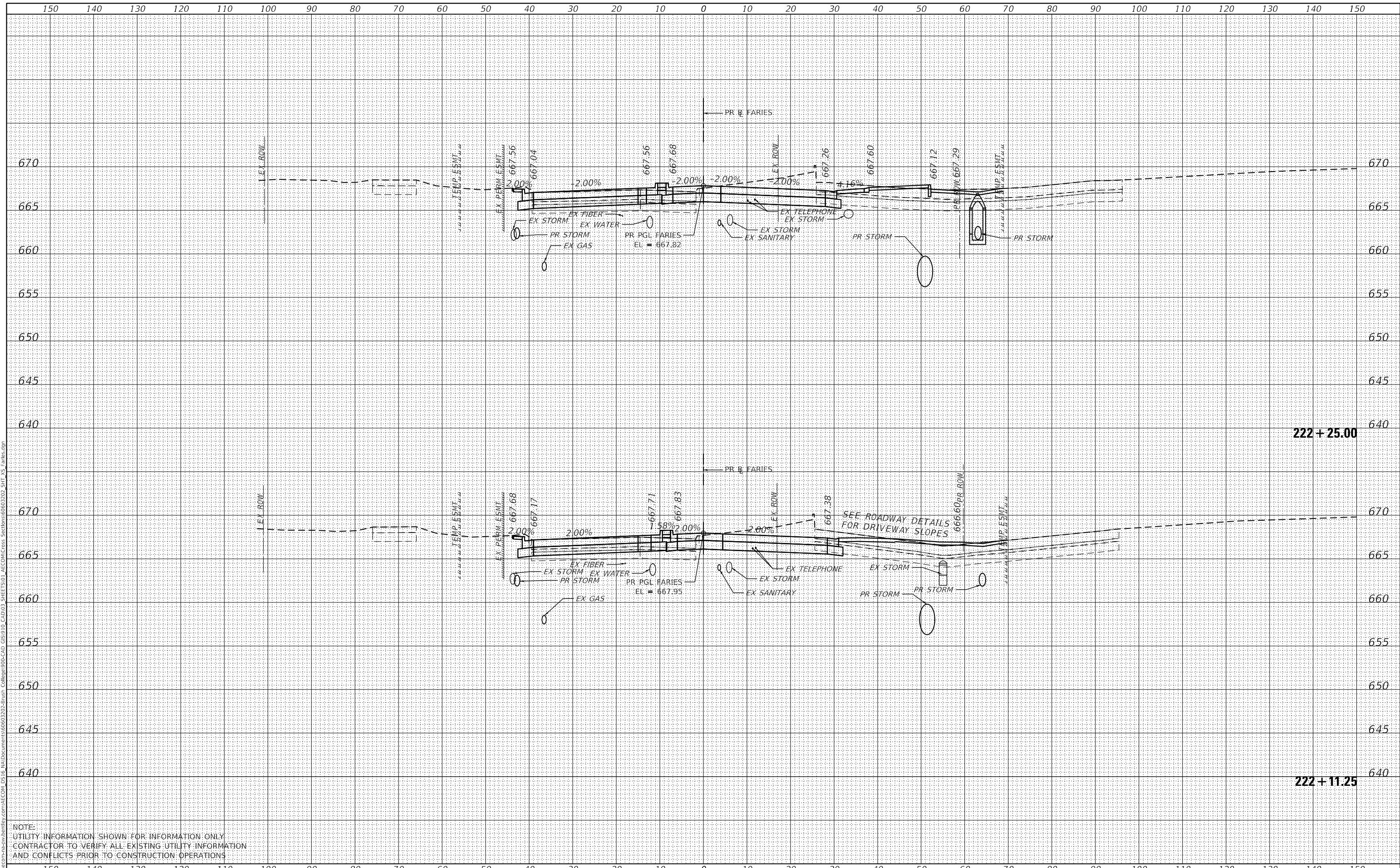
FARIES PARKWAY
 CROSS SECTIONS

F.A.U. RTE.	SECTION	COUNTY	TOTAL SHEETS	SHEET NO.
7448	09-00933-01-BR	MACON	1019	874
CONTRACT NO. 95893				
ILLINOIS FED. AID PROJECT				

DATE	
BY	
SURVEYED	
PLOTTED	
TEMPLATE	
AREAS CHECKED	
FINAL SURVEY	
NOTE BOOK	
NO.	

DATE	
BY	
SURVEYED	
PLOTTED	
TEMPLATE	
AREAS CHECKED	
ORIGINAL SURVEY	
NOTE BOOK	
NO.	

MODEL: Default
 FILE NAME: D:\aecom\p\h-bentley.com\AECOM_D5\B\IAD\Documents\60603202-Brn\Coll\9100-CAD\03 SHEET501-AECOM\Cross Sections\60603202_SHT_51-Fariles.dgn



NOTE:
 UTILITY INFORMATION SHOWN FOR INFORMATION ONLY
 CONTRACTOR TO VERIFY ALL EXISTING UTILITY INFORMATION
 AND CONFLICTS PRIOR TO CONSTRUCTION OPERATIONS



USER NAME	= SearsB
DESIGNED	- LMB
DRAWN	- LMB
CHECKED	- WBS
DATE	- 4/30/2021
REVISED	-
REVISED	-
REVISED	-
REVISED	-

STATE OF ILLINOIS
 DEPARTMENT OF TRANSPORTATION

1"=10' H, 1"=5' V
 SCALE: SHEET 50 OF 88 SHEETS STA. 222+11.25 TO STA. 222+25.00

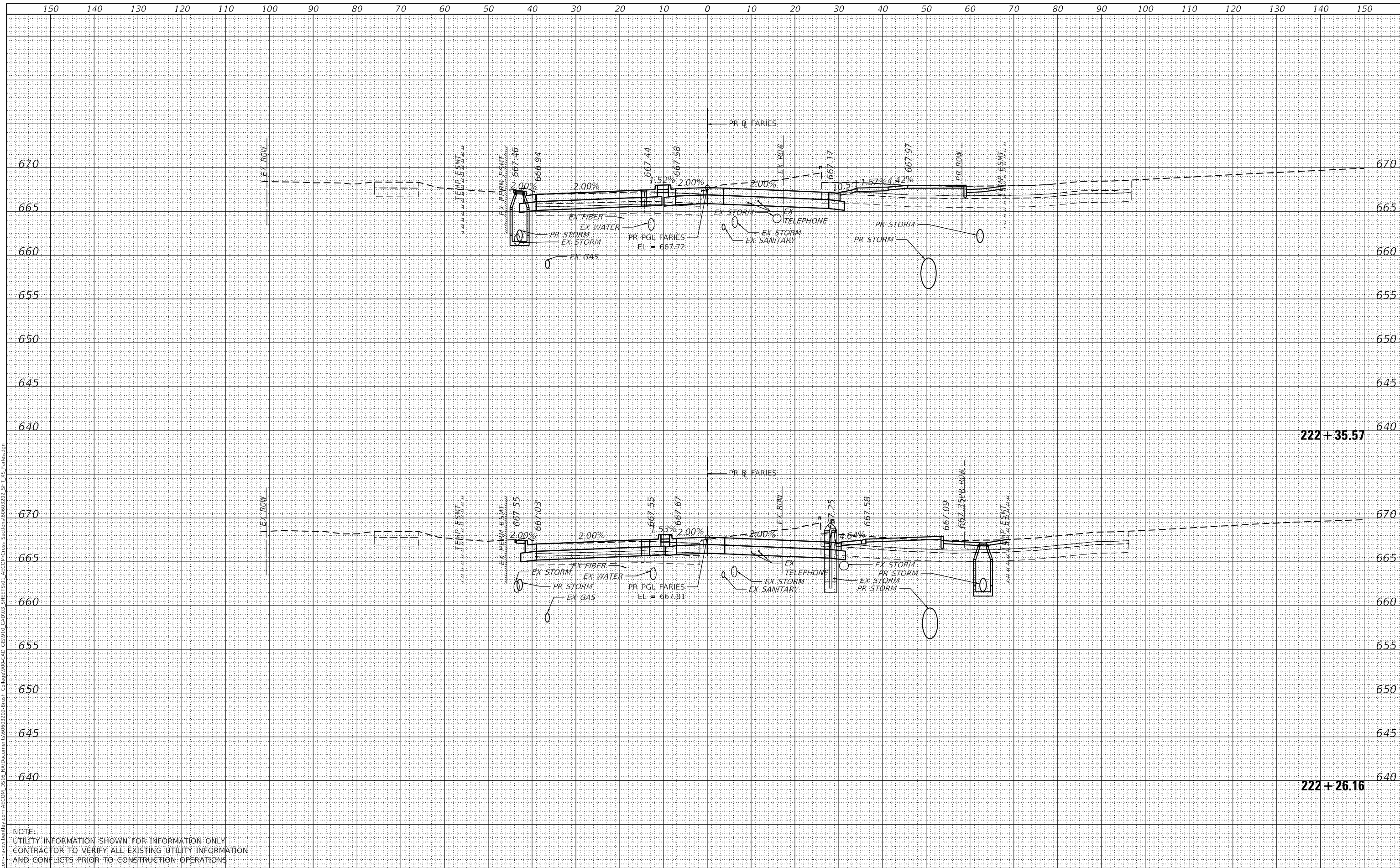
FARIES PARKWAY
 CROSS SECTIONS

F.A.U. RTE.	SECTION	COUNTY	TOTAL SHEETS	SHEET NO.
7448	09-00933-01-BR	MACON	1019	875
CONTRACT NO. 95893				
ILLINOIS FED. AID PROJECT				

DATE	
BY	
FINAL SURVEY	SURVEYED
NOTE BOOK	PLOTTED
NO.	TEMPLATE
	AREAS CHECKED

DATE	
BY	
ORIGINAL SURVEY	SURVEYED
NOTE BOOK	PLOTTED
NO.	TEMPLATE
	AREAS CHECKED

MODEL: Definit
 FILE NAME: D:\a\acomb\p15\sw\hobby\com\AECOM_D515\Ia\Documents\60603202-Brn\Coll\9190-CAD\03_SHEETS\01_AECOM\Cross_Section\60603202_SHT_51_Farles.dgn



NOTE:
 UTILITY INFORMATION SHOWN FOR INFORMATION ONLY
 CONTRACTOR TO VERIFY ALL EXISTING UTILITY INFORMATION
 AND CONFLICTS PRIOR TO CONSTRUCTION OPERATIONS



USER NAME =	SearsB
DESIGNED -	LMB
DRAWN -	LMB
CHECKED -	WBS
DATE -	4/30/2021
REVISIONS	
REVISED -	
REVISED -	
REVISED -	

STATE OF ILLINOIS
 DEPARTMENT OF TRANSPORTATION

FARIES PARKWAY
 CROSS SECTIONS

1"=10' H, 1"=5' V
 SCALE:

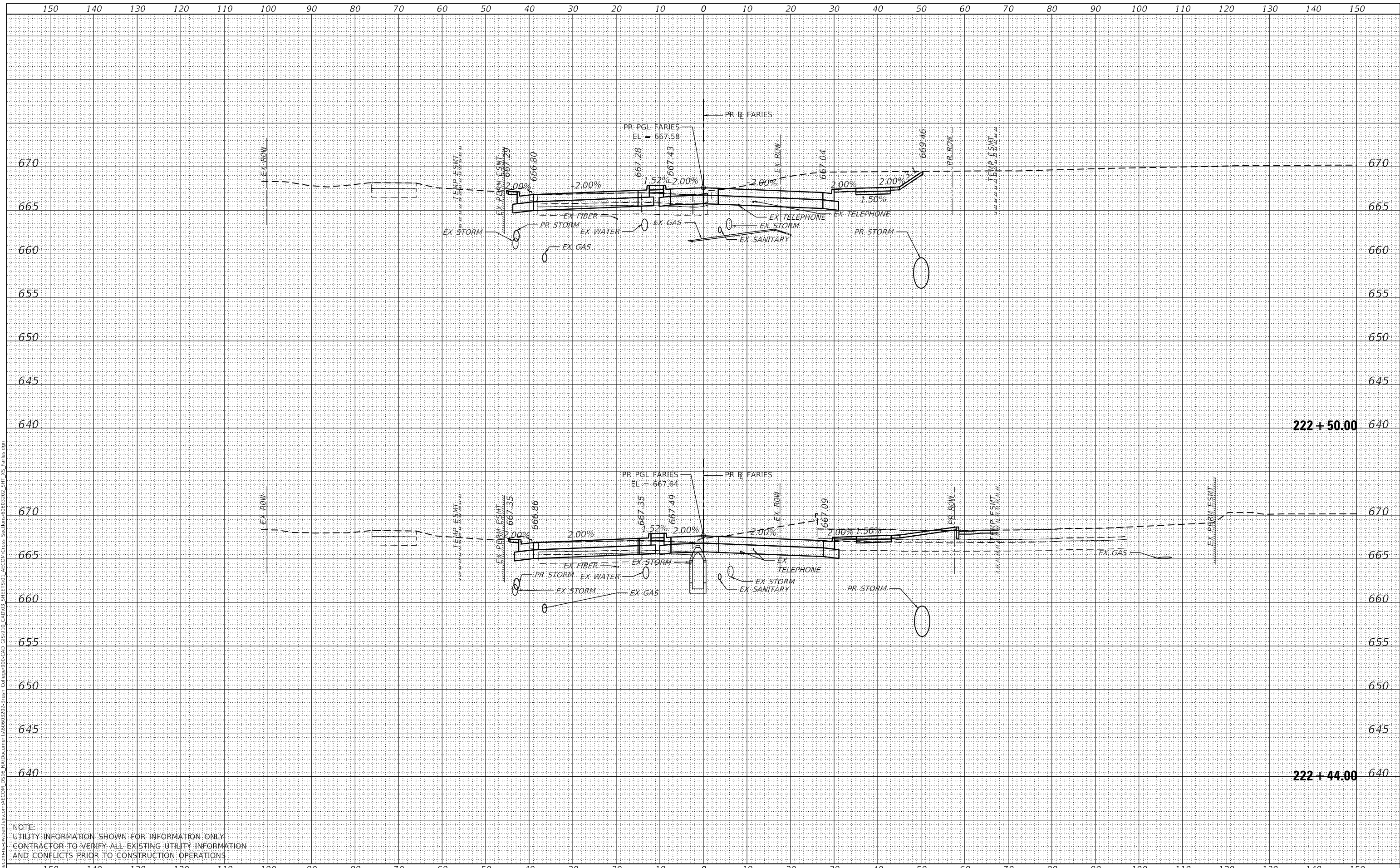
SHEET 51 OF 88 SHEETS
 STA. 222+26.16 TO STA. 222+35.57

F.A.U. RTE.	SECTION	COUNTY	TOTAL SHEETS	SHEET NO.
7448	09-00933-01-BR	MACON	1019	876
CONTRACT NO. 95893				
ILLINOIS FED. AID PROJECT				

DATE	
BY	
SURVEYED	
PLOTTED	
TEMPLATE	
AREAS CHECKED	
FINAL SURVEY	
NOTE BOOK	
NO.	

DATE	
BY	
SURVEYED	
PLOTTED	
TEMPLATE	
AREAS CHECKED	
ORIGINAL SURVEY	
NOTE BOOK	
NO.	

MODEL: Default
 FILE NAME: D:\aecom\p15-sw-hendley.com\AECOM_D515\10\Documents\090933-01-Br\Collage\09-0933-01-Br\AECOM_Cross_Section\090933-01_SHT_52_Farries.dgn



NOTE:
 UTILITY INFORMATION SHOWN FOR INFORMATION ONLY
 CONTRACTOR TO VERIFY ALL EXISTING UTILITY INFORMATION
 AND CONFLICTS PRIOR TO CONSTRUCTION OPERATIONS



USER NAME =	SearsB
DESIGNED -	LMB
DRAWN -	LMB
CHECKED -	WBS
DATE -	4/30/2021
REVISIONS	
REVISED -	
REVISED -	
REVISED -	

STATE OF ILLINOIS
 DEPARTMENT OF TRANSPORTATION

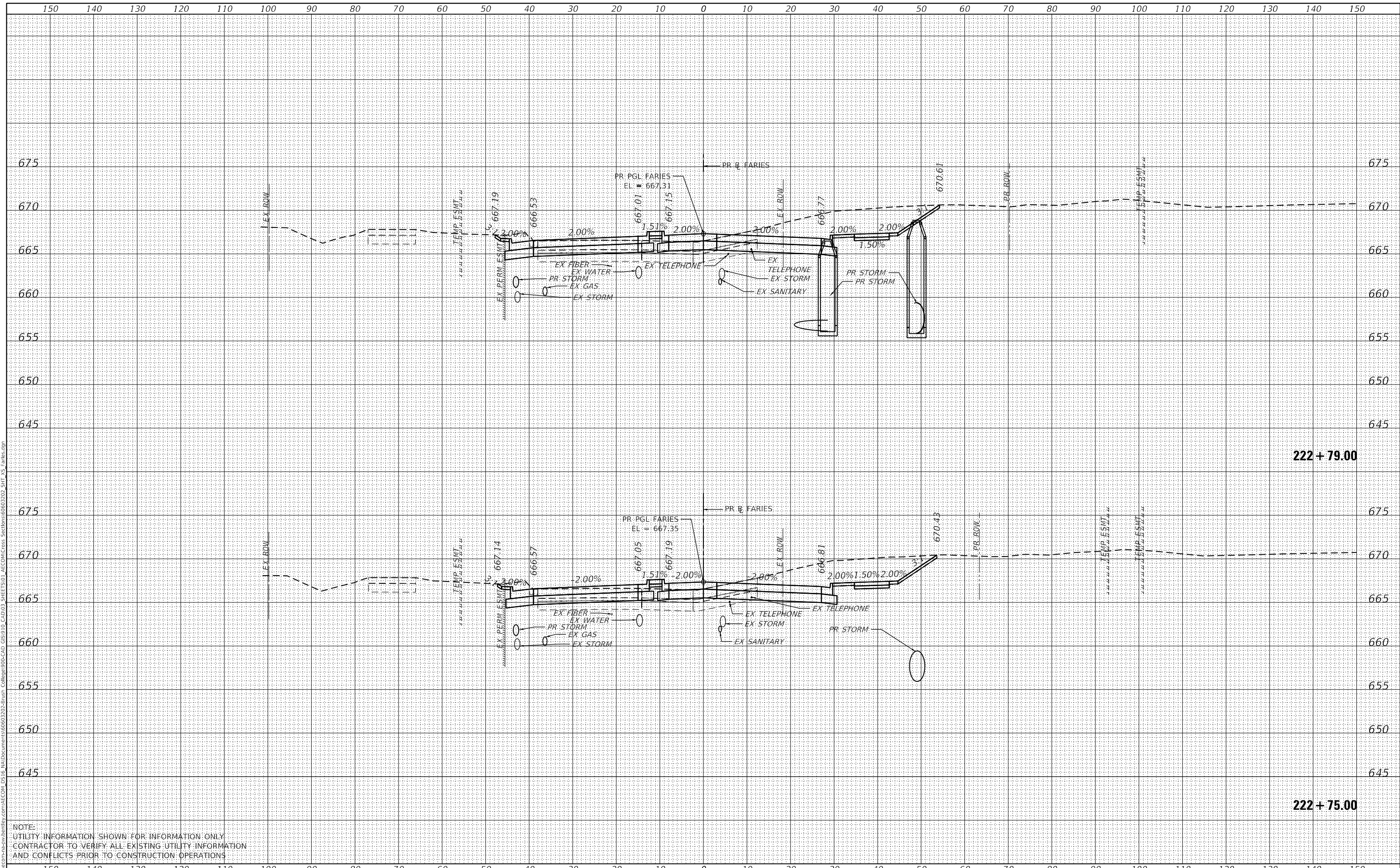
FARIES PARKWAY
 CROSS SECTIONS
 1"=10' H, 1"=5' V
 SCALE: SHEET 52 OF 88 SHEETS STA. 222+44.00 TO STA. 222+50.00

F.A.U. RTE.	SECTION	COUNTY	TOTAL SHEETS	SHEET NO.
7448	09-00933-01-BR	MACON	1019	877
CONTRACT NO. 95893				
ILLINOIS FED. AID PROJECT				

DATE	
BY	
SURVEYED	
PLOTTED	
TEMPLATE	
NOTE BOOK	
AREAS CHECKED	

DATE	
BY	
SURVEYED	
PLOTTED	
TEMPLATE	
NOTE BOOK	
AREAS CHECKED	

MODEL: Default
 FILE NAME: D:\a\acomb\p\9587\benley\com\AECOM_D515\1\Documents\0909302\Sheet\Callings\09-Cross_Section\0909302_SHT_US_Faries.dgn



NOTE:
 UTILITY INFORMATION SHOWN FOR INFORMATION ONLY.
 CONTRACTOR TO VERIFY ALL EXISTING UTILITY INFORMATION
 AND CONFLICTS PRIOR TO CONSTRUCTION OPERATIONS



USER NAME =	SearsB	DESIGNED -	LMB	REVISED -	
		DRAWN -	LMB	REVISED -	
PLOT SCALE =	20.0000' / in.	CHECKED -	WBS	REVISED -	
PLOT DATE =	5/5/2021	DATE -	4/30/2021	REVISED -	

STATE OF ILLINOIS
 DEPARTMENT OF TRANSPORTATION

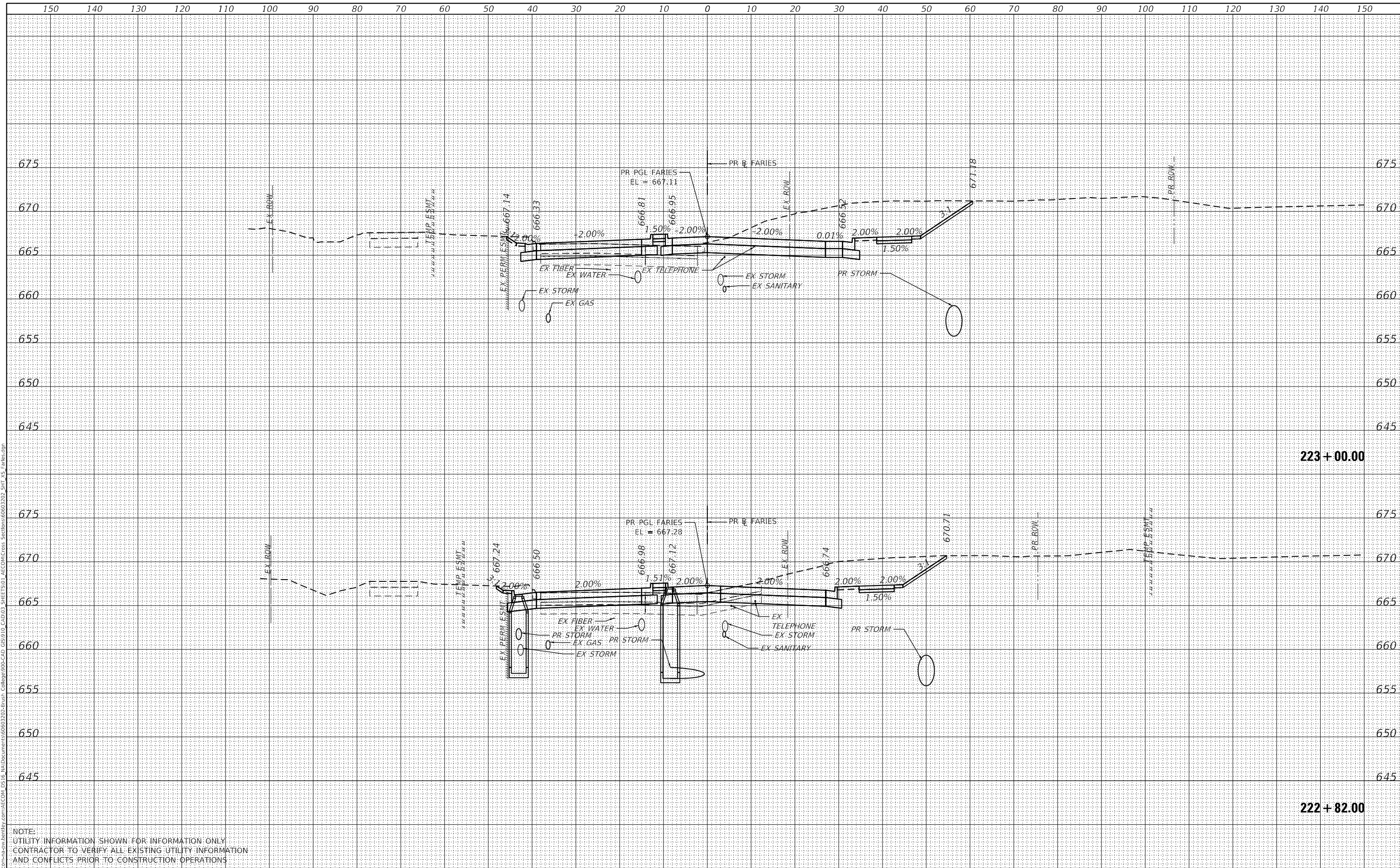
FARIES PARKWAY
 CROSS SECTIONS
 1"=10' H, 1"=5' V
 SCALE: SHEET 53 OF 88 SHEETS STA. 222+75.00 TO STA. 222+79.00

F.A.U. RTE.	SECTION	COUNTY	TOTAL SHEETS	SHEET NO.
7448	09-00933-01-BR	MACON	1019	878
CONTRACT NO. 95893				
ILLINOIS FED. AID PROJECT				

DATE	
BY	
FINAL SURVEY	SURVEYED
NOTE BOOK	PLOTTED
NO.	TEMPLATE
	AREAS CHECKED

DATE	
BY	
ORIGINAL SURVEY	SURVEYED
NOTE BOOK	PLOTTED
NO.	TEMPLATE
	AREAS CHECKED

MODEL: Default
 FILE NAME: D:\a\acomb\p15-sw-hendley.com\AECOM_D515\14\Documents\60603202-Brn\01_College\90-CAD\03_SHEETS\01_AECOM\Cross Sections\60603202_SHT_US_Faries.dgn



NOTE:
 UTILITY INFORMATION SHOWN FOR INFORMATION ONLY.
 CONTRACTOR TO VERIFY ALL EXISTING UTILITY INFORMATION
 AND CONFLICTS PRIOR TO CONSTRUCTION OPERATIONS



USER NAME =	SearsB
DESIGNED -	LMB
DRAWN -	LMB
CHECKED -	WBS
DATE -	4/30/2021
REVISD -	
REVISD -	
REVISD -	
REVISD -	

STATE OF ILLINOIS
 DEPARTMENT OF TRANSPORTATION

1"=10' H, 1"=5' V
 SCALE: SHEET 54 OF 88 SHEETS STA. 222+82.00 TO STA. 223+00.00

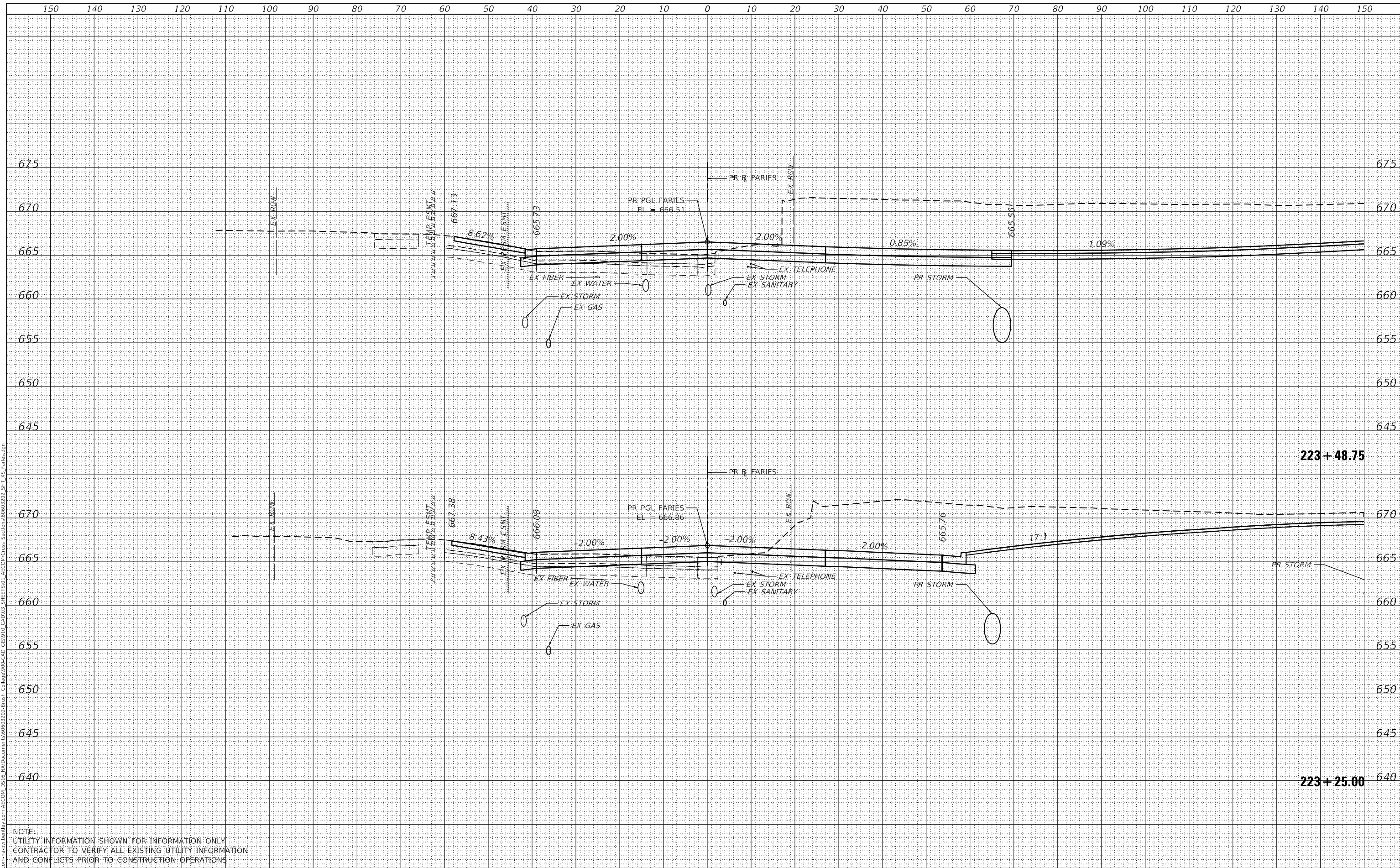
FARIES PARKWAY
 CROSS SECTIONS

F.A.U. RTE.	SECTION	COUNTY	TOTAL SHEETS	SHEET NO.
7448	09-00933-01-BR	MACON	1019	879
CONTRACT NO. 95893				
ILLINOIS FED. AID PROJECT				

DATE	
BY	
SURVEYED	
PLOTTED	
TEMPLATE	
AREAS CHECKED	
FINAL SURVEY	
NOTE BOOK	
NO.	

DATE	
BY	
SURVEYED	
PLOTTED	
TEMPLATE	
AREAS CHECKED	
ORIGINAL SURVEY	
NOTE BOOK	
NO.	

MODEL: Default
 FILE NAME: D:\aecom\p15-sw-hendley.com\AECOM_D515\11a\Documents\60603202-Brn\01_College09-CAD_GIS\910_CAD\03_SHEETS\01_AECOM\Cross Sections\60603202_SHT_US_Faries.dgn



NOTE:
 UTILITY INFORMATION SHOWN FOR INFORMATION ONLY
 CONTRACTOR TO VERIFY ALL EXISTING UTILITY INFORMATION
 AND CONFLICTS PRIOR TO CONSTRUCTION OPERATIONS



USER NAME =	SearsB
DESIGNED -	LMB
DRAWN -	LMB
CHECKED -	WBS
DATE -	4/30/2021
REVISIONS	
REVISED -	
REVISED -	
REVISED -	
REVISED -	

STATE OF ILLINOIS
 DEPARTMENT OF TRANSPORTATION

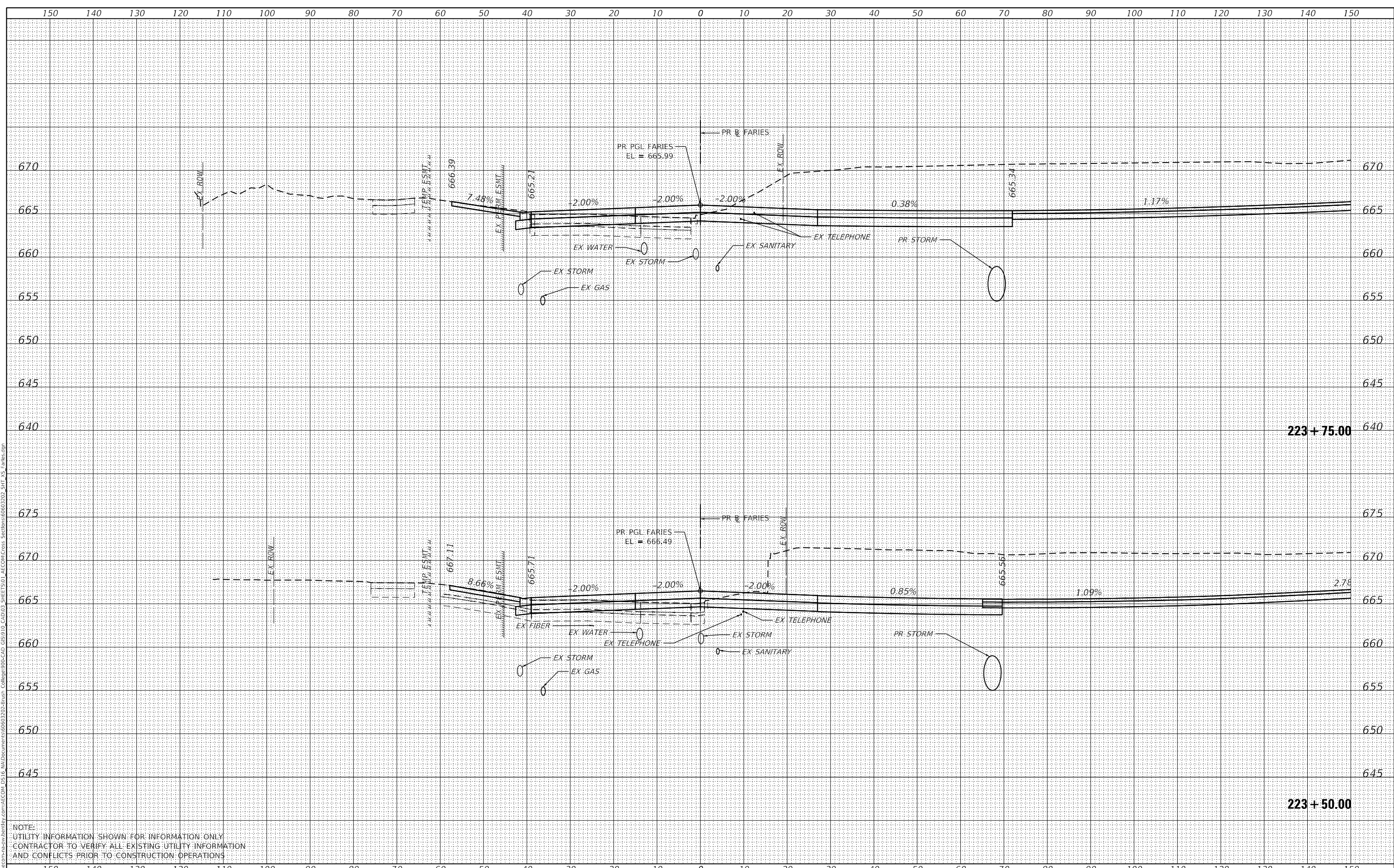
FARIES PARKWAY
 CROSS SECTIONS
 1"=10' H, 1"=5' V
 SCALE: SHEET 55 OF 88 SHEETS STA. 223+25.00 TO STA. 223+48.75

F.A.U. RTE.	SECTION	COUNTY	TOTAL SHEETS	SHEET NO.
7448	09-00933-01-BR	MACON	1019	880
CONTRACT NO. 95893				
ILLINOIS FED. AID PROJECT				

DATE	
BY	
SURVEYED	
PLOTTED	
TEMPLATE	
NOTE BOOK	
AREAS CHECKED	
FINAL SURVEY	
NO.	

DATE	
BY	
SURVEYED	
PLOTTED	
TEMPLATE	
NOTE BOOK	
AREAS CHECKED	
ORIGINAL SURVEY	
NO.	

MODEL: Default
FILE NAME: D:\a\macom\m-b\m-bentley.com\AECOM_D516\161\Documents\6663202-Brn\08\Collage\90-CAD\GIS\910_CAD\3_SHEETS\01_AECOM\Cross Sections\6663202_SHT_15_Fariles.dgn



NOTE:
UTILITY INFORMATION SHOWN FOR INFORMATION ONLY.
CONTRACTOR TO VERIFY ALL EXISTING UTILITY INFORMATION
AND CONFLICTS PRIOR TO CONSTRUCTION OPERATIONS



USER NAME	= SearsB
DESIGNED	- LMB
DRAWN	- LMB
CHECKED	- WBS
DATE	- 4/30/2021
PLOT SCALE	= 20.0000' / in.
PLOT DATE	= 5/5/2021

DESIGNED	- LMB	REVISED	-
DRAWN	- LMB	REVISED	-
CHECKED	- WBS	REVISED	-
DATE	- 4/30/2021	REVISED	-

STATE OF ILLINOIS
DEPARTMENT OF TRANSPORTATION

1"=10' H, 1"=5' V
SCALE:

FARIES PARKWAY
CROSS SECTIONS

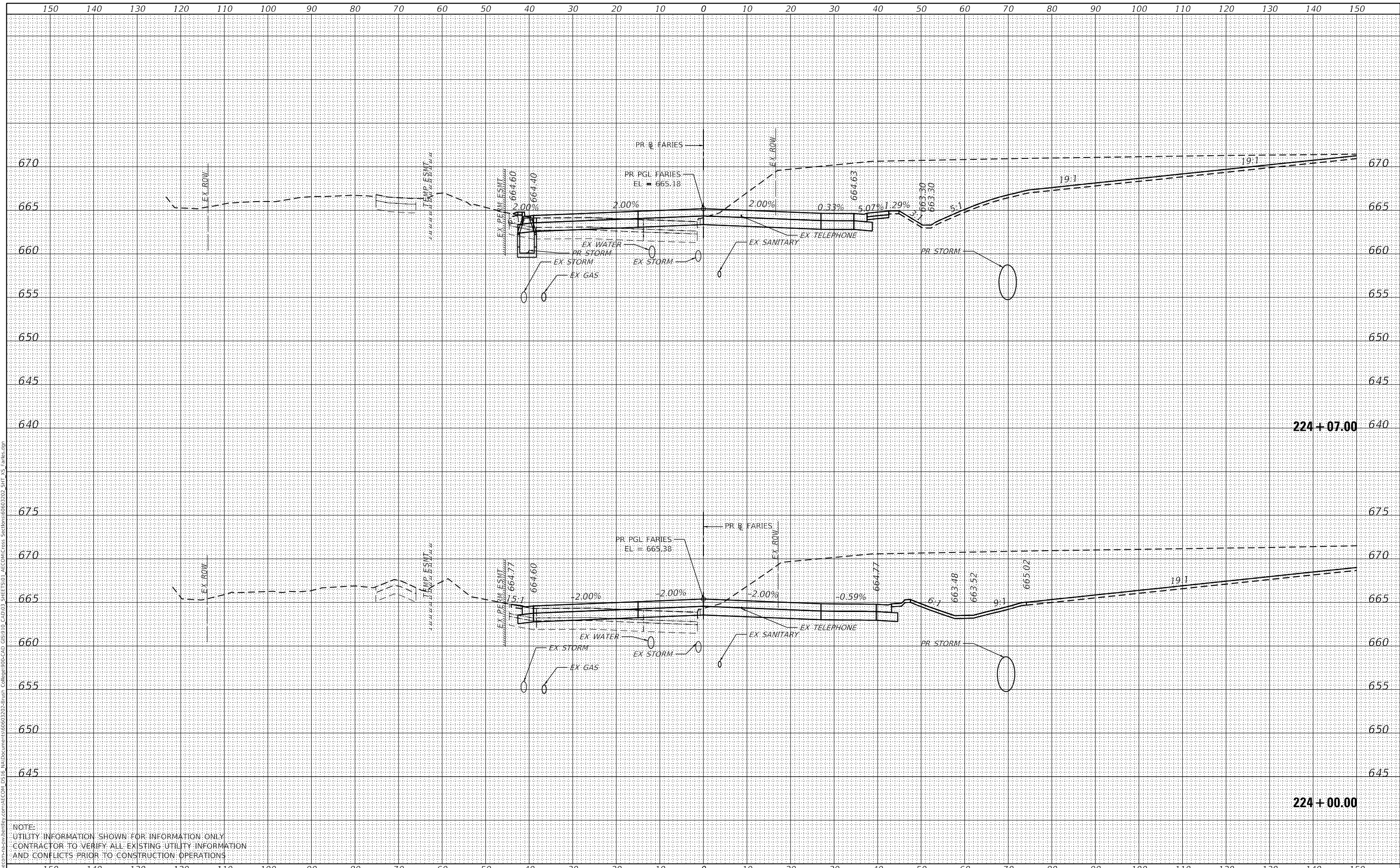
SHEET 56 OF 88 SHEETS
STA. 223+50.00 TO STA. 223+75.00

F.A.U. RTE.	SECTION	COUNTY	TOTAL SHEETS	SHEET NO.
7448	09-00933-01-BR	MACON	1019	881
CONTRACT NO. 95893				
ILLINOIS FED. AID PROJECT				

DATE	
BY	
SURVEYED	
PLOTTED	
TEMPLATE	
AREAS CHECKED	
FINAL SURVEY	
NOTE BOOK	
NO.	

DATE	
BY	
SURVEYED	
PLOTTED	
TEMPLATE	
AREAS CHECKED	
ORIGINAL SURVEY	
NOTE BOOK	
NO.	

MODEL: Default
 FILE NAME: D:\a\ecm\p\15-sw-hendry.com\AECOM_D515\15\Documents\60603202-Brn\Collage\09-CAD\GIS\910_CAD\03_SHEET\501_AECOM\Cross_Section\60603202_SHT_51_Faries.dgn



NOTE:
 UTILITY INFORMATION SHOWN FOR INFORMATION ONLY
 CONTRACTOR TO VERIFY ALL EXISTING UTILITY INFORMATION
 AND CONFLICTS PRIOR TO CONSTRUCTION OPERATIONS



USER NAME =	SearsB
DESIGNED -	LMB
DRAWN -	LMB
CHECKED -	WBS
DATE -	4/30/2021
REVISIONS	
REVISED -	
REVISED -	
REVISED -	
REVISED -	

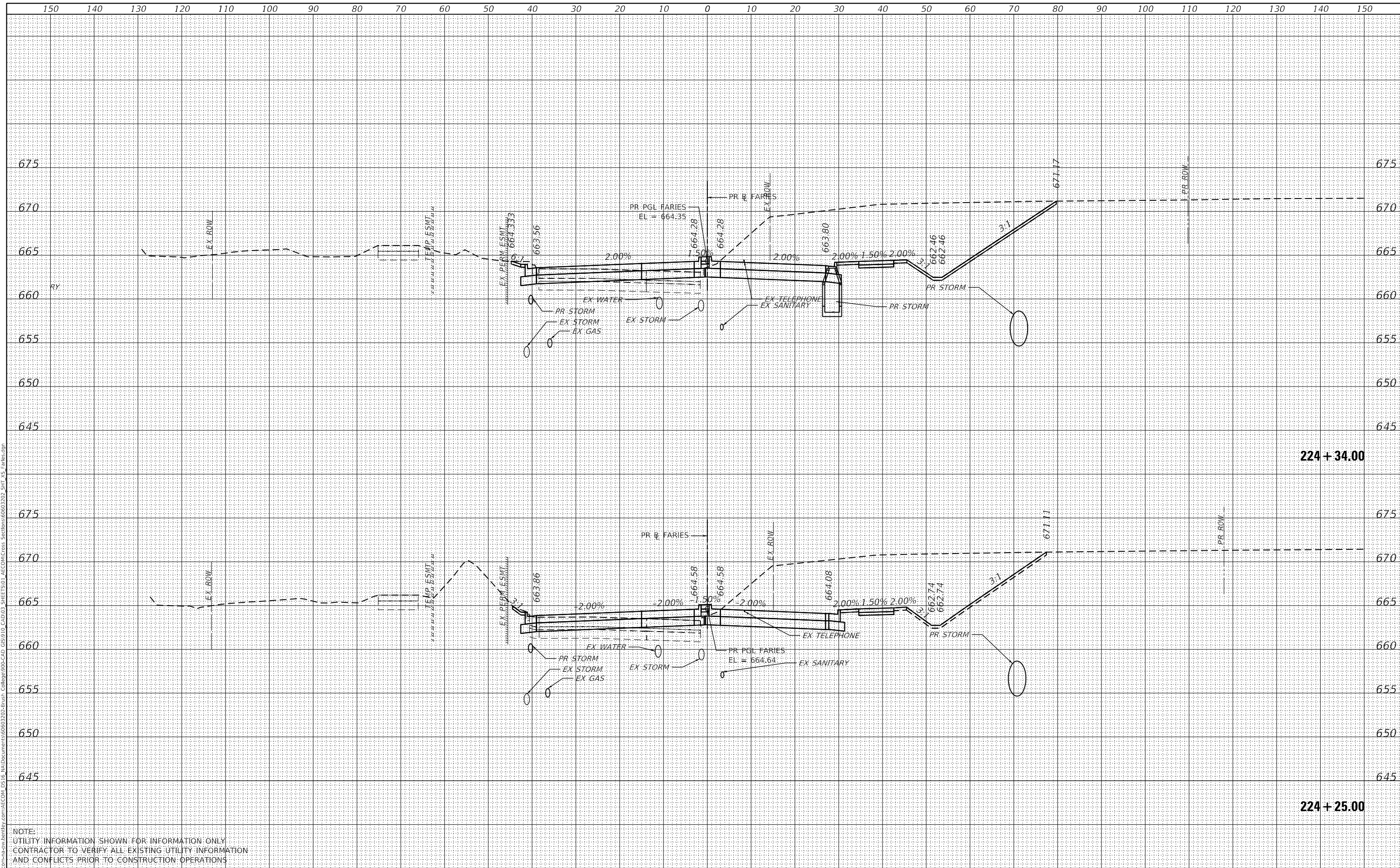
STATE OF ILLINOIS
 DEPARTMENT OF TRANSPORTATION

FARIES PARKWAY
 CROSS SECTIONS
 1"=10' H, 1"=5' V
 SCALE: SHEET 57 OF 88 SHEETS STA. 224+00.00 TO STA. 224+07.00

F.A.U. RTE.	SECTION	COUNTY	TOTAL SHEETS	SHEET NO.
7448	09-00933-01-BR	MACON	1019	882
CONTRACT NO. 95893				
ILLINOIS FED. AID PROJECT				

DATE	
BY	
SURVEYED	
PLOTTED	
TEMPLATE	
NOTE BOOK	
AREAS CHECKED	

DATE	
BY	
SURVEYED	
PLOTTED	
TEMPLATE	
NOTE BOOK	
AREAS CHECKED	



NOTE:
 UTILITY INFORMATION SHOWN FOR INFORMATION ONLY.
 CONTRACTOR TO VERIFY ALL EXISTING UTILITY INFORMATION
 AND CONFLICTS PRIOR TO CONSTRUCTION OPERATIONS



USER NAME	= SearsB
DESIGNED	- LMB
DRAWN	- LMB
CHECKED	- WBS
DATE	- 4/30/2021

REVISED	-
REVISED	-
REVISED	-
REVISED	-

STATE OF ILLINOIS
 DEPARTMENT OF TRANSPORTATION

FARIES PARKWAY
 CROSS SECTIONS

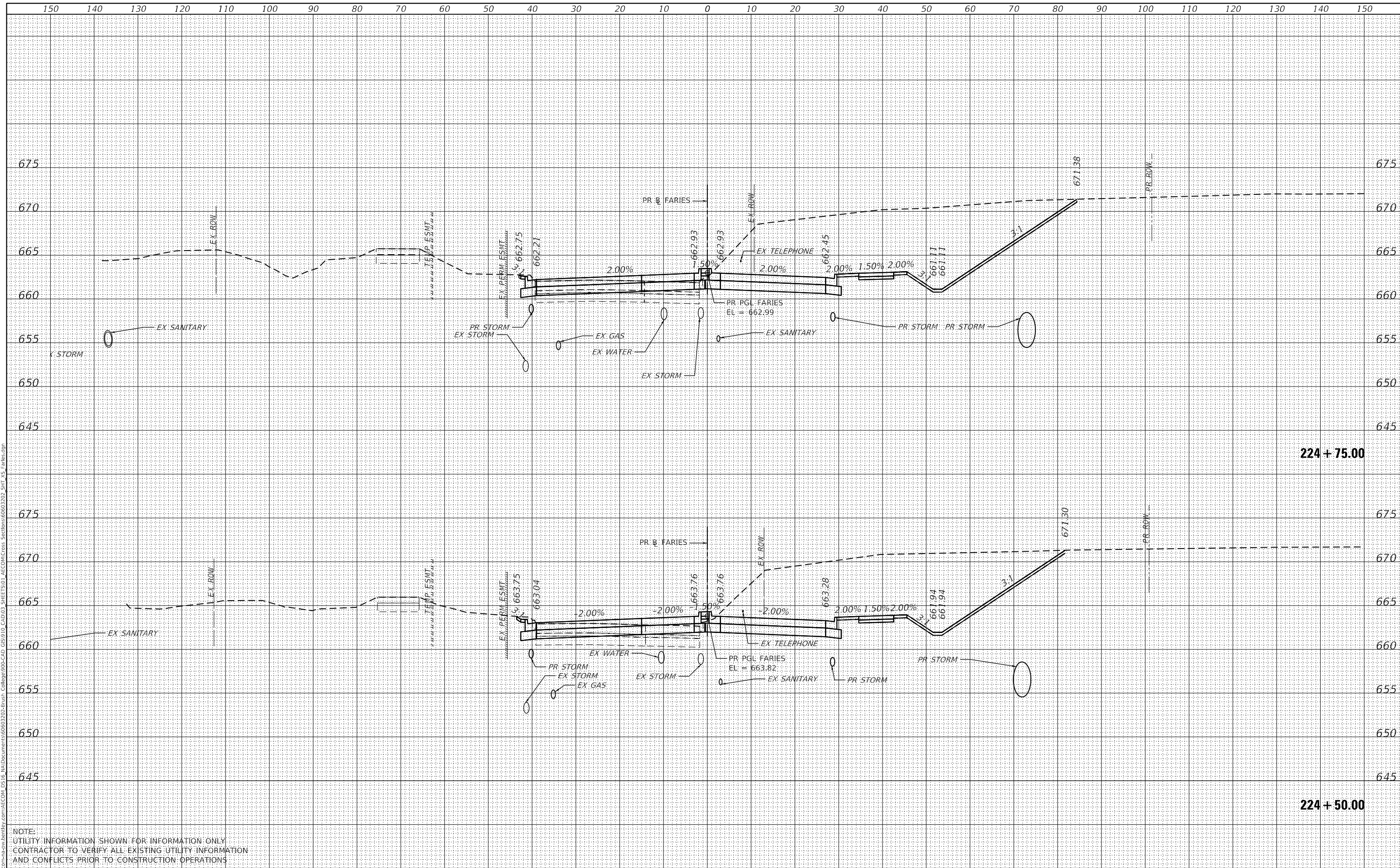
1"=10' H, 1"=5' V
 SCALE: SHEET 58 OF 88 SHEETS STA. 224+25.00 TO STA. 224+34.00

F.A.U. RTE.	SECTION	COUNTY	TOTAL SHEETS	SHEET NO.
7448	09-00933-01-BR	MACON	1019	883
CONTRACT NO. 95893				
ILLINOIS FED. AID PROJECT				

DATE	
BY	
FINAL SURVEY	SURVEYED
NOTE BOOK	PLOTTED
NO.	TEMPLATE
	AREAS CHECKED

DATE	
BY	
ORIGINAL SURVEY	SURVEYED
NOTE BOOK	PLOTTED
NO.	TEMPLATE
	AREAS CHECKED

MODEL: Definit
 FILE NAME: D:\a\acomb\p15-15w\benhilly.com\AECOM_D515\15\Documents\80603202-Brn\Brn_College\00-CAD_GIS\910_CAD\03_SHEETS\01_AECOM\Cross_Section\80603202_SHT_15_Farlies.dgn



NOTE:
 UTILITY INFORMATION SHOWN FOR INFORMATION ONLY
 CONTRACTOR TO VERIFY ALL EXISTING UTILITY INFORMATION
 AND CONFLICTS PRIOR TO CONSTRUCTION OPERATIONS



USER NAME =	SearsB
DESIGNED -	LMB
DRAWN -	LMB
CHECKED -	WBS
DATE -	4/30/2021

REVISED -	
REVISED -	
REVISED -	
REVISED -	

STATE OF ILLINOIS
 DEPARTMENT OF TRANSPORTATION

1"=10' H, 1"=5' V
 SCALE:

FARIES PARKWAY
 CROSS SECTIONS

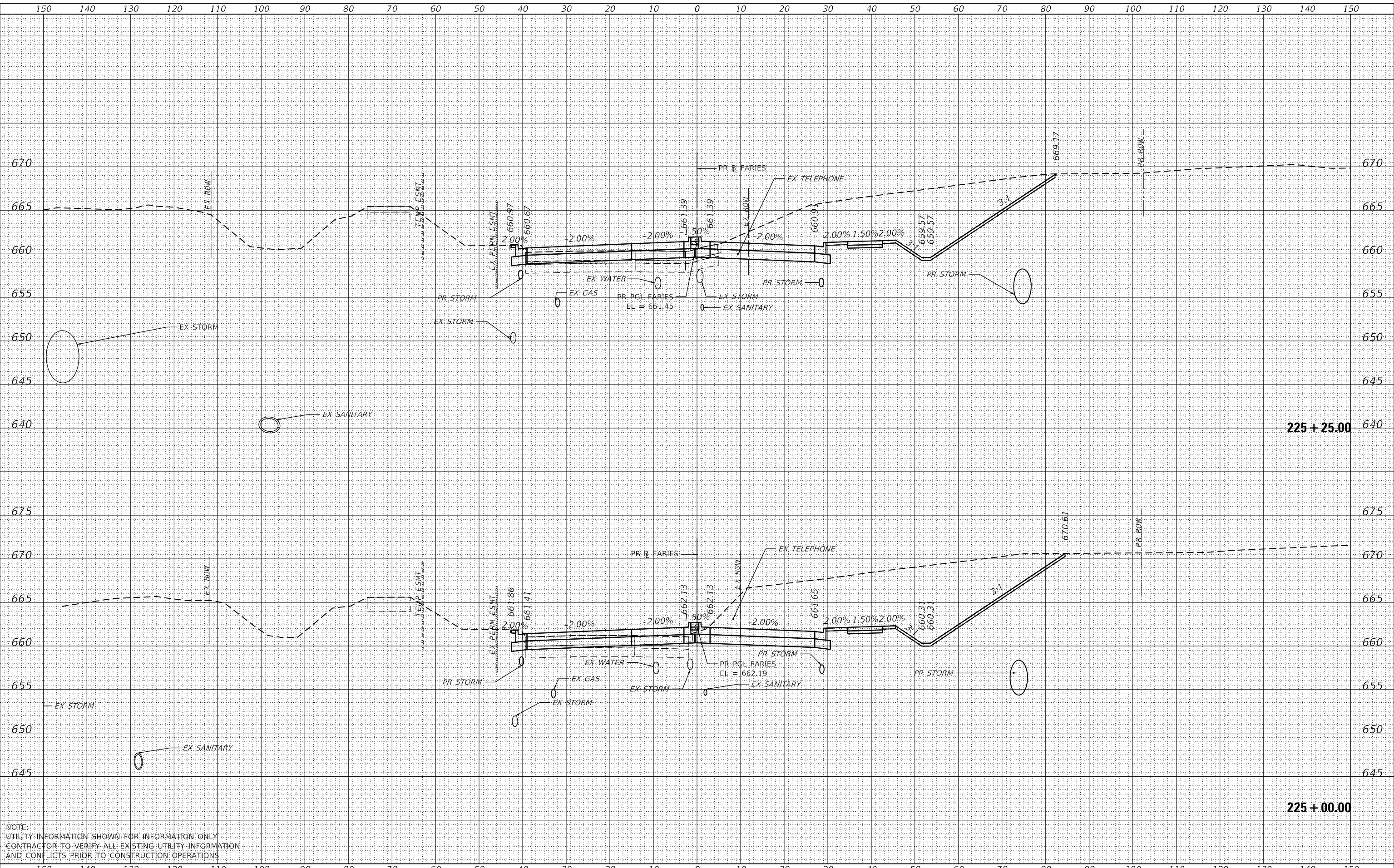
SHEET 59 OF 88 SHEETS STA. 224+50.00 TO STA. 224+75.00

F.A.U. RTE.	SECTION	COUNTY	TOTAL SHEETS	SHEET NO.
7448	09-00933-01-BR	MACON	1019	884
CONTRACT NO. 95893				
ILLINOIS FED. AID PROJECT				

DATE	
BY	
SURVEYED	
PLOTTED	
TEMPLATE	
AREAS CHECKED	
FINAL SURVEY	
NOTE BOOK	
NO.	

DATE	
BY	
SURVEYED	
PLOTTED	
TEMPLATE	
AREAS CHECKED	
ORIGINAL SURVEY	
NOTE BOOK	
NO.	

MODEL: Default
 FILE NAME: D:\a\acomm\p\958933-01-br\FARIES\Drawings\AECOM_D515\Utility\225+00.00-25.00\AECOM_Cross_Section\09-0933-01-00_SHT_25-FarIES.dgn



NOTE:
 UTILITY INFORMATION SHOWN FOR INFORMATION ONLY
 CONTRACTOR TO VERIFY ALL EXISTING UTILITY INFORMATION
 AND CONFLICTS PRIOR TO CONSTRUCTION OPERATIONS



USER NAME =	SearsB	DESIGNED -	LMB	REVISED -	
		DRAWN -	LMB	REVISED -	
PLOT SCALE =	20.0000' / in.	CHECKED -	WBS	REVISED -	
PLOT DATE =	5/5/2021	DATE -	4/30/2021	REVISED -	

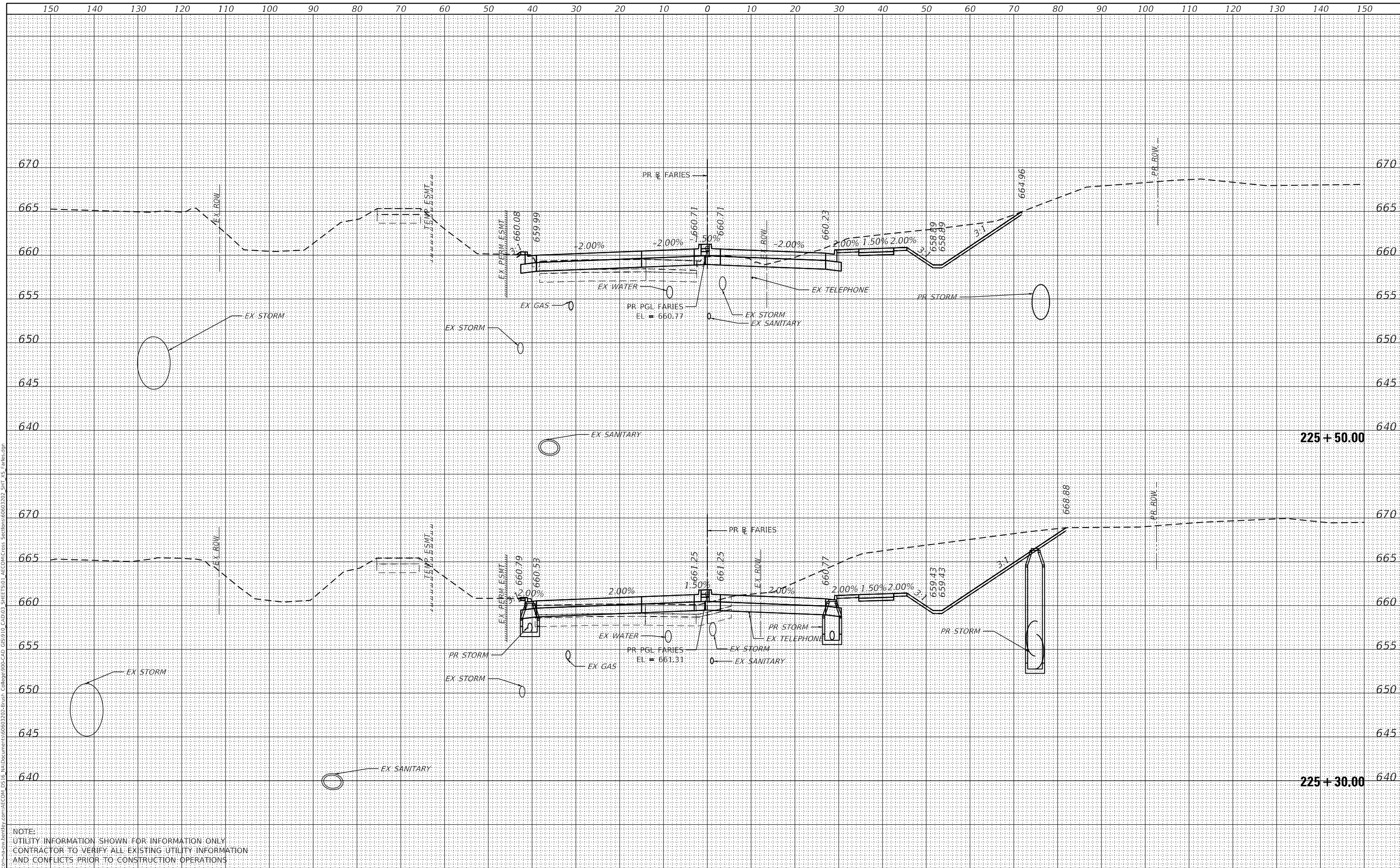
STATE OF ILLINOIS
 DEPARTMENT OF TRANSPORTATION

FARIES PARKWAY
 CROSS SECTIONS
 1"=10' H, 1"=5' V
 SCALE: SHEET 60 OF 88 SHEETS STA. 225+00.00 TO STA. 225+25.00

F.A.U. RTE.	SECTION	COUNTY	TOTAL SHEETS	SHEET NO.
7448	09-00933-01-BR	MACON	1019	885
CONTRACT NO. 95893				
ILLINOIS FED. AID PROJECT				

DATE	
BY	
SURVEYED	
PLOTTED	
TEMPLATE	
NOTE BOOK	
AREAS CHECKED	

DATE	
BY	
SURVEYED	
PLOTTED	
TEMPLATE	
NOTE BOOK	
AREAS CHECKED	



NOTE:
UTILITY INFORMATION SHOWN FOR INFORMATION ONLY
CONTRACTOR TO VERIFY ALL EXISTING UTILITY INFORMATION
AND CONFLICTS PRIOR TO CONSTRUCTION OPERATIONS



USER NAME =	SearsB	DESIGNED -	LMB	REVISED -	
		DRAWN -	LMB	REVISED -	
PLOT SCALE =	20.0000' / in.	CHECKED -	WBS	REVISED -	
PLOT DATE =	5/5/2021	DATE -	4/30/2021	REVISED -	

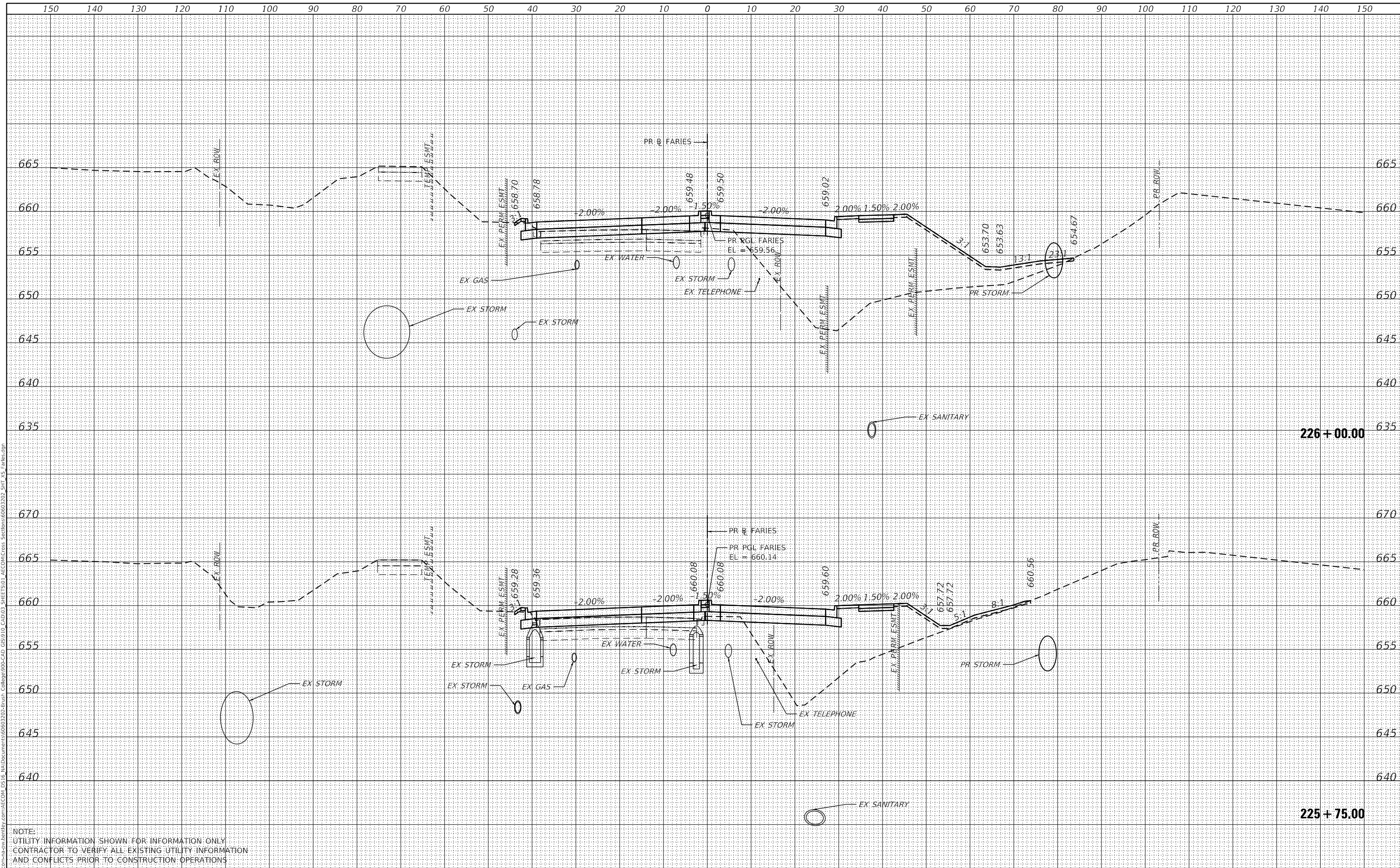
STATE OF ILLINOIS
DEPARTMENT OF TRANSPORTATION

FARIES PARKWAY
CROSS SECTIONS
1"=10' H, 1"=5' V
SCALE: SHEET 61 OF 88 SHEETS STA. 225+30.00 TO STA. 225+50.00

F.A.U. RTE.	SECTION	COUNTY	TOTAL SHEETS	SHEET NO.
7448	09-00933-01-BR	MACON	1019	886
CONTRACT NO. 95893				
ILLINOIS FED. AID PROJECT				

DATE	
BY	
SURVEYED	
PLOTTED	
TEMPLATE	
NOTE BOOK	
AREAS CHECKED	
NO.	

DATE	
BY	
SURVEYED	
PLOTTED	
TEMPLATE	
NOTE BOOK	
AREAS CHECKED	
NO.	



NOTE:
 UTILITY INFORMATION SHOWN FOR INFORMATION ONLY
 CONTRACTOR TO VERIFY ALL EXISTING UTILITY INFORMATION
 AND CONFLICTS PRIOR TO CONSTRUCTION OPERATIONS



USER NAME =	SearsB
DESIGNED -	LMB
DRAWN -	LMB
CHECKED -	WBS
DATE -	4/30/2021
REVISIONS	
REVISED -	
REVISED -	
REVISED -	
REVISED -	

STATE OF ILLINOIS
 DEPARTMENT OF TRANSPORTATION

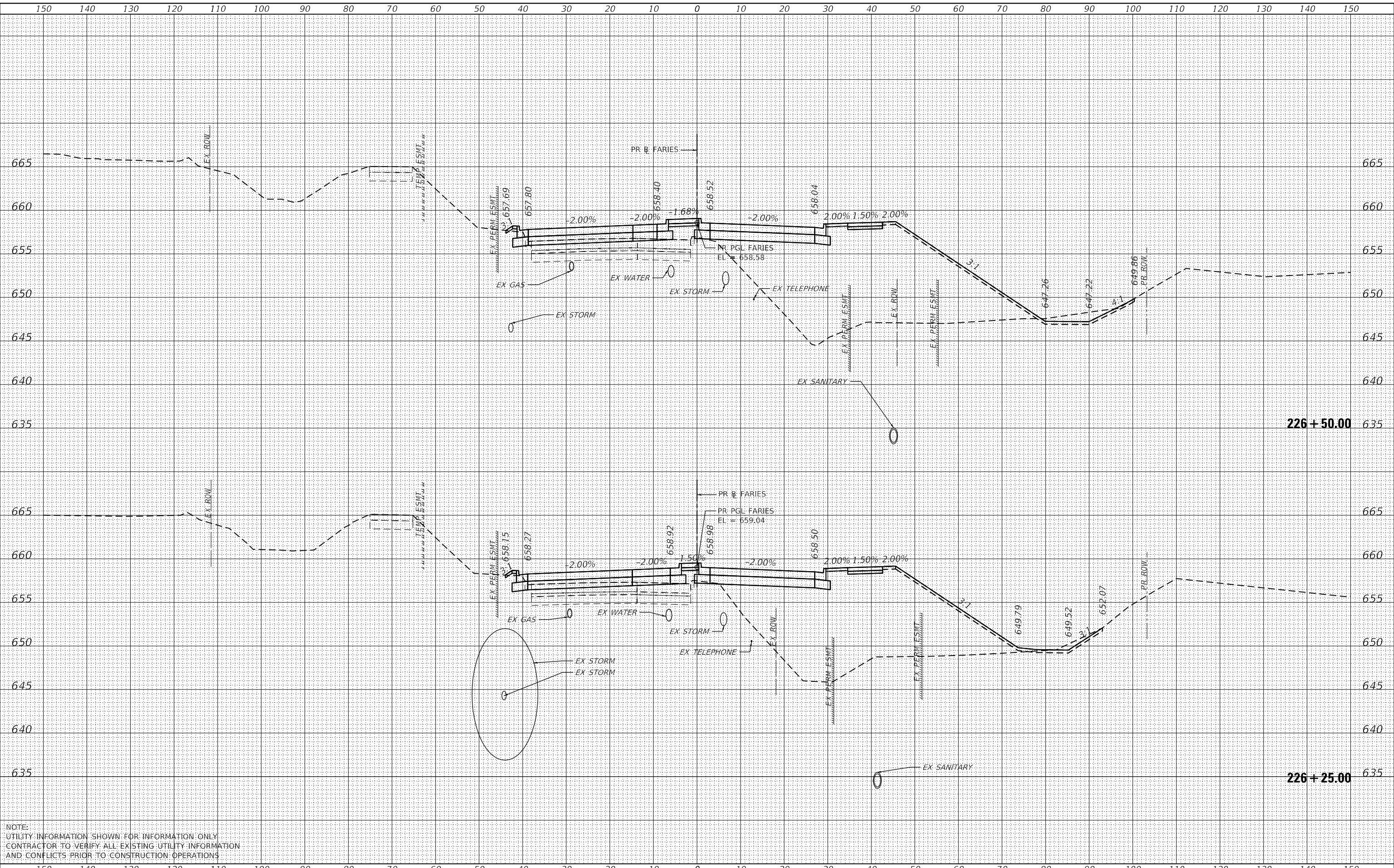
FARIES PARKWAY
 CROSS SECTIONS
 1"=10' H, 1"=5' V
 SCALE: SHEET 62 OF 88 SHEETS STA. 225+75.00 TO STA. 226+00.00

F.A.U. RTE.	SECTION	COUNTY	TOTAL SHEETS	SHEET NO.
7448	09-00933-01-BR	MACON	1019	887
CONTRACT NO. 95893				
ILLINOIS FED. AID PROJECT				

DATE	
BY	
FINAL SURVEY	SURVEYED
NOTE BOOK	PLOTTED
NO.	TEMPLATE
	AREAS CHECKED

DATE	
BY	
ORIGINAL SURVEY	SURVEYED
NOTE BOOK	PLOTTED
NO.	TEMPLATE
	AREAS CHECKED

MODEL: Default
 FILE NAME: D:\a\ecm\p\15-15w\benhilly.com\AECOM_D515\15\Documents\60603202-Brn\01_Collage\09-CAD_GIS\910_CAD\03_SHEETS\01_AECOM\Cross_Section\60603202_SHT_15_Faries.dgn



NOTE:
 UTILITY INFORMATION SHOWN FOR INFORMATION ONLY
 CONTRACTOR TO VERIFY ALL EXISTING UTILITY INFORMATION
 AND CONFLICTS PRIOR TO CONSTRUCTION OPERATIONS



USER NAME =	SearsB
DESIGNED -	LMB
DRAWN -	LMB
CHECKED -	WBS
DATE -	4/30/2021
REVISIONS	
REVISED -	
REVISED -	
REVISED -	

STATE OF ILLINOIS
 DEPARTMENT OF TRANSPORTATION

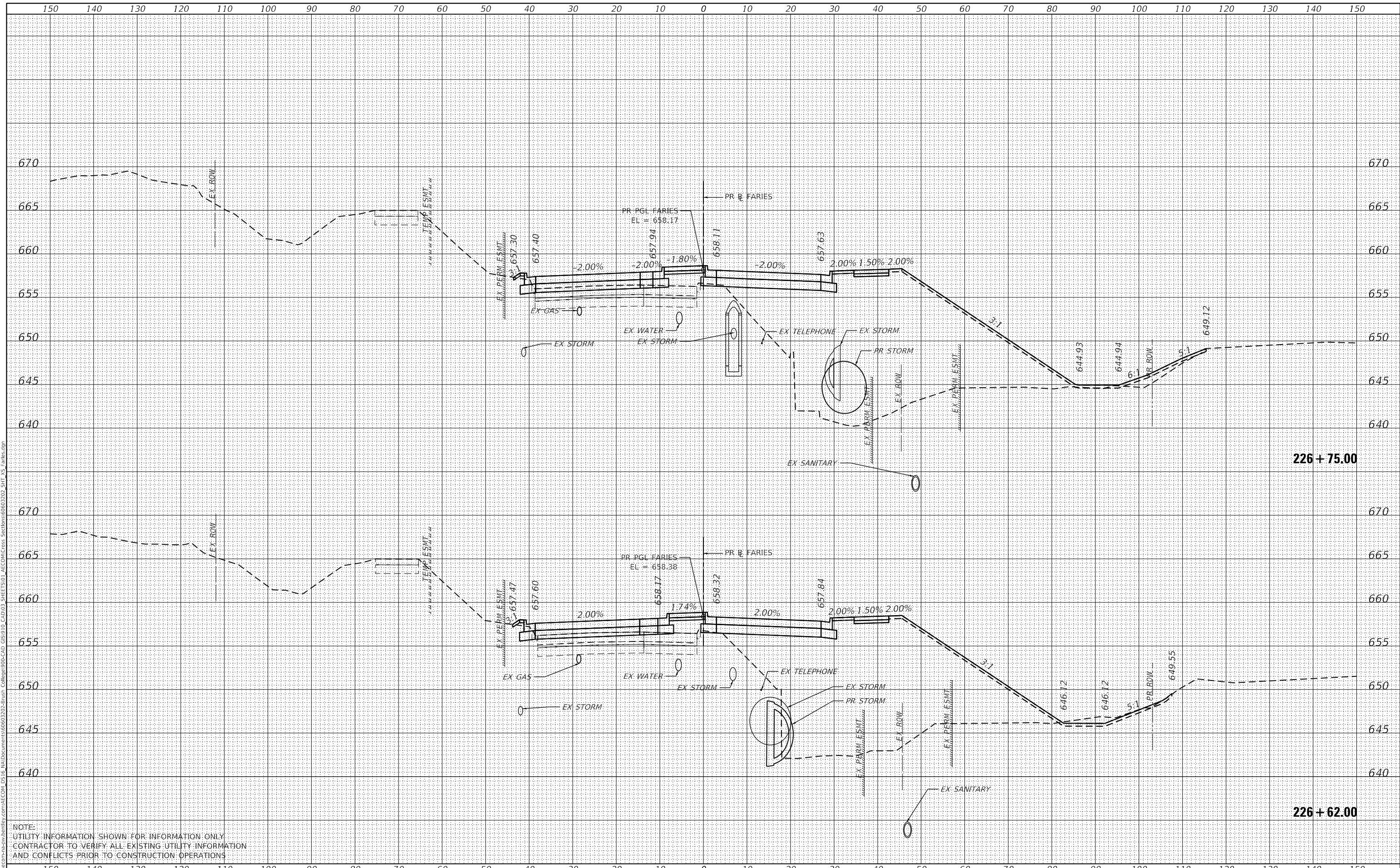
FARIES PARKWAY
 CROSS SECTIONS
 1"=10' H, 1"=5' V
 SCALE: SHEET 63 OF 88 SHEETS STA. 226+25.00 TO STA. 226+50.00

F.A.U. RTE.	SECTION	COUNTY	TOTAL SHEETS	SHEET NO.
7448	09-00933-01-BR	MACON	1019	888
CONTRACT NO. 95893				
ILLINOIS FED. AID PROJECT				

DATE	
BY	
FINAL SURVEY	SURVEYED
NOTE BOOK	PLOTTED
NO.	TEMPLATE
	AREAS CHECKED

DATE	
BY	
ORIGINAL SURVEY	SURVEYED
NOTE BOOK	PLOTTED
NO.	TEMPLATE
	AREAS CHECKED

MODEL: Default
 FILE NAME: D:\a\acomb\p15\sw\hendry.com\AECOM_D515\10\Documents\090933-01-Br\Collage\090933-01-Br\AECOM_Cross_Section\090933-01-Br_US_Farlies.dgn



NOTE:
 UTILITY INFORMATION SHOWN FOR INFORMATION ONLY
 CONTRACTOR TO VERIFY ALL EXISTING UTILITY INFORMATION
 AND CONFLICTS PRIOR TO CONSTRUCTION OPERATIONS



USER NAME	= SearsB
DESIGNED	- LMB
DRAWN	- LMB
CHECKED	- WBS
DATE	- 4/30/2021

REVISED	-
REVISED	-
REVISED	-
REVISED	-

STATE OF ILLINOIS
 DEPARTMENT OF TRANSPORTATION

1"=10' H, 1"=5' V
 SCALE:

FARIES PARKWAY
 CROSS SECTIONS

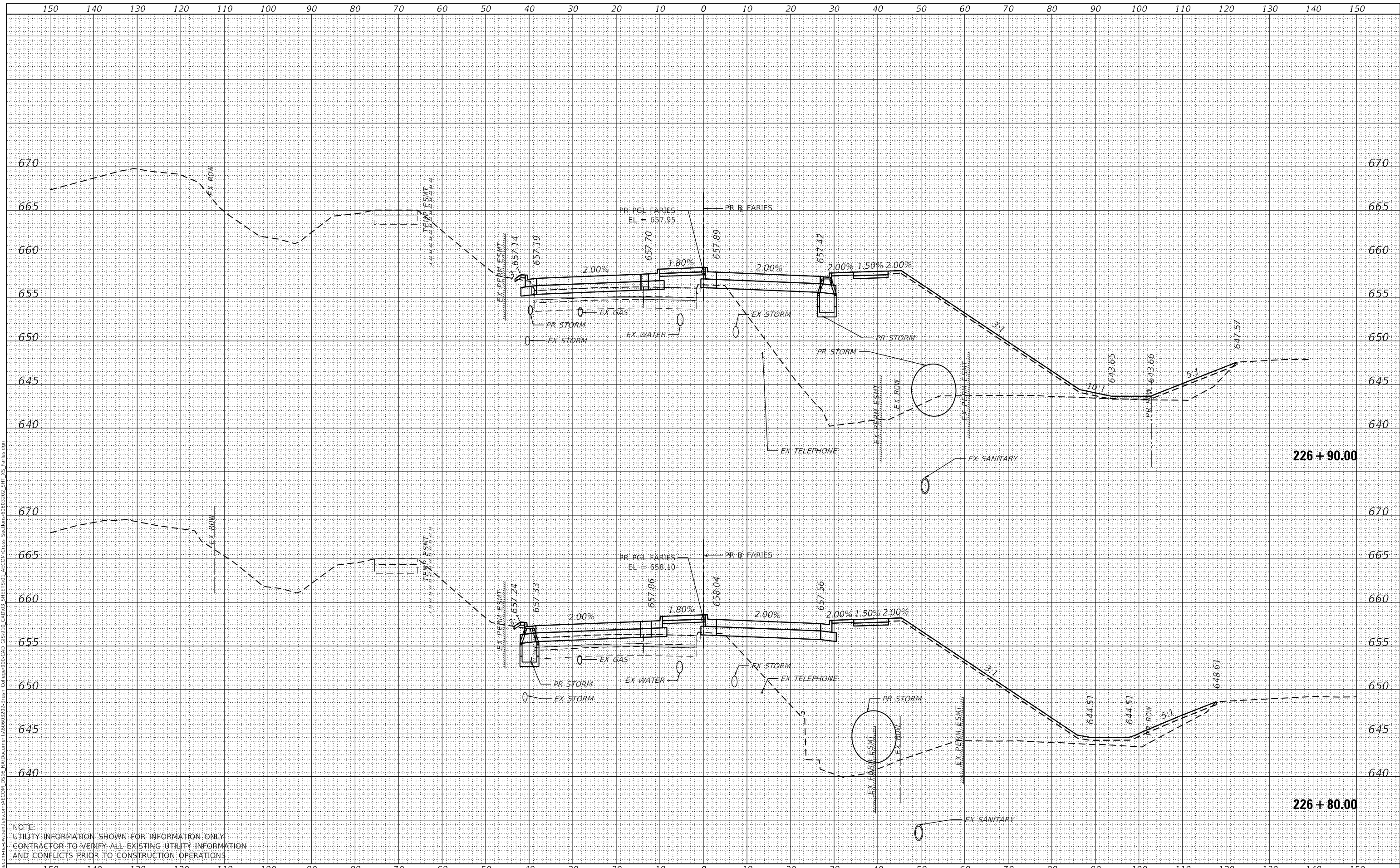
SHEET 64 OF 88 SHEETS STA. 226+62.00 TO STA. 226+75.00

F.A.U. RTE.	SECTION	COUNTY	TOTAL SHEETS	SHEET NO.
7448	09-00933-01-BR	MACON	1019	889
CONTRACT NO. 95893				
ILLINOIS FED. AID PROJECT				

DATE	
BY	
SURVEYED	
PLOTTED	
TEMPLATE	
NOTE BOOK	
AREAS CHECKED	

DATE	
BY	
SURVEYED	
PLOTTED	
TEMPLATE	
NOTE BOOK	
AREAS CHECKED	

MODEL: Default
 FILE NAME: D:\a\ecm\p\15\shw\benhdy\com\AECOM_D515\15\Documents\80803202\Sheet\Collage\00-CAD_GIS\910_CAD\03_SHEETS\01_AECOM\Cross_Section\80803202_SHT_US_Faries.dgn



NOTE:
 UTILITY INFORMATION SHOWN FOR INFORMATION ONLY
 CONTRACTOR TO VERIFY ALL EXISTING UTILITY INFORMATION
 AND CONFLICTS PRIOR TO CONSTRUCTION OPERATIONS



USER NAME	= SearsB
DESIGNED	- LMB
DRAWN	- LMB
CHECKED	- WBS
DATE	- 4/30/2021

REVISED	-
REVISED	-
REVISED	-
REVISED	-

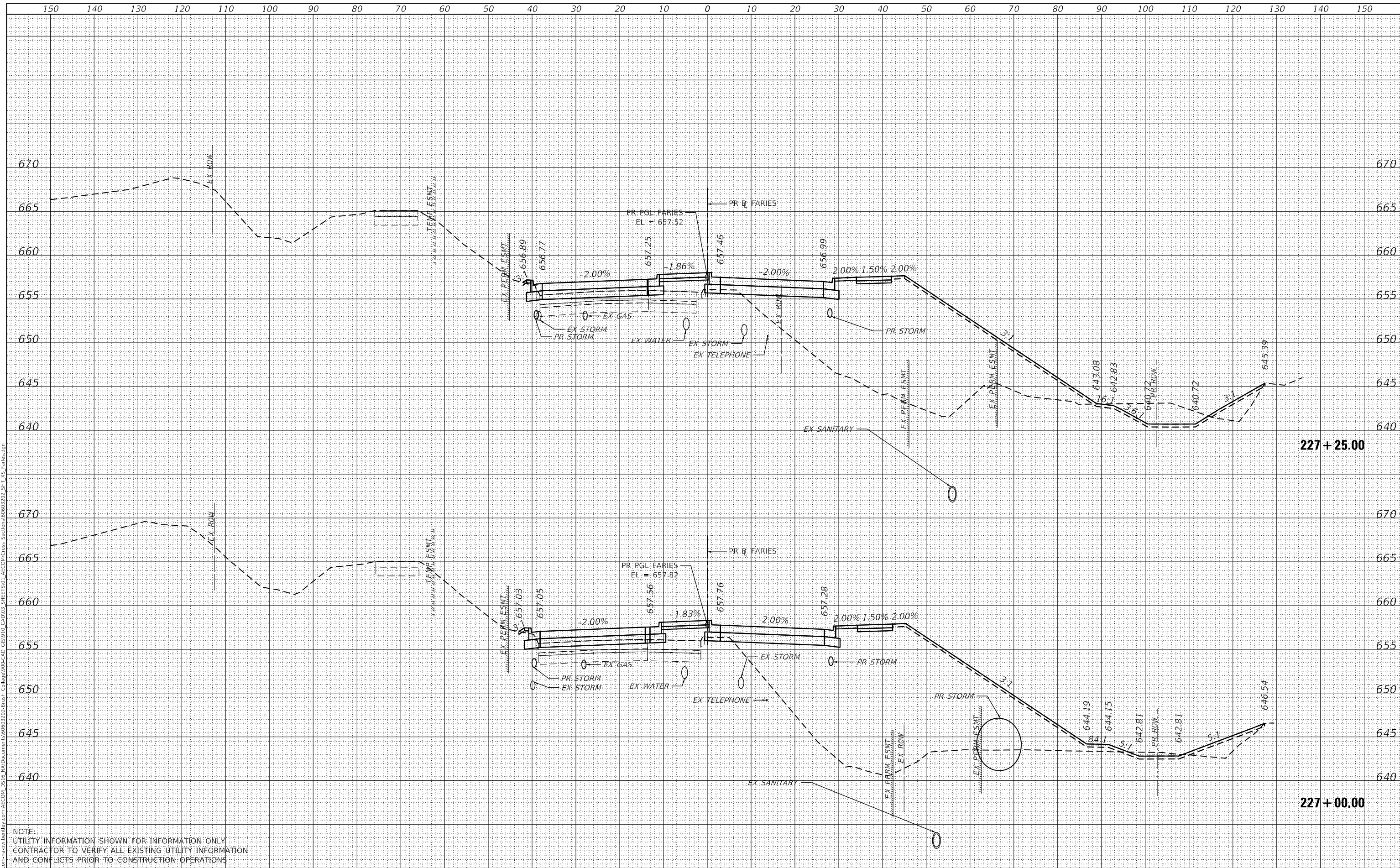
STATE OF ILLINOIS
 DEPARTMENT OF TRANSPORTATION

FARIES PARKWAY
 CROSS SECTIONS
 1"=10' H, 1"=5' V
 SCALE: SHEET 65 OF 88 SHEETS STA. 226+80.00 TO STA. 226+90.00

F.A.U. RTE.	SECTION	COUNTY	TOTAL SHEETS	SHEET NO.
7448	09-00933-01-BR	MACON	1019	890
CONTRACT NO. 95893				
ILLINOIS FED. AID PROJECT				

DATE	
BY	
FINAL SURVEY	SURVEYED
NOTE BOOK	PLOTTED
NO.	TEMPLATE
	AREAS CHECKED

DATE	
BY	
ORIGINAL SURVEY	SURVEYED
NOTE BOOK	PLOTTED
NO.	TEMPLATE
	AREAS CHECKED



NOTE:
UTILITY INFORMATION SHOWN FOR INFORMATION ONLY
CONTRACTOR TO VERIFY ALL EXISTING UTILITY INFORMATION
AND CONFLICTS PRIOR TO CONSTRUCTION OPERATIONS



USER NAME	= SearsB
DESIGNED	- LMB
DRAWN	- LMB
CHECKED	- WBS
DATE	- 4/30/2021
REVISIONS	
REVISED	-
REVISED	-
REVISED	-
REVISED	-

STATE OF ILLINOIS
DEPARTMENT OF TRANSPORTATION

FARIES PARKWAY
CROSS SECTIONS

1"=10' H, 1"=5' V
SCALE:

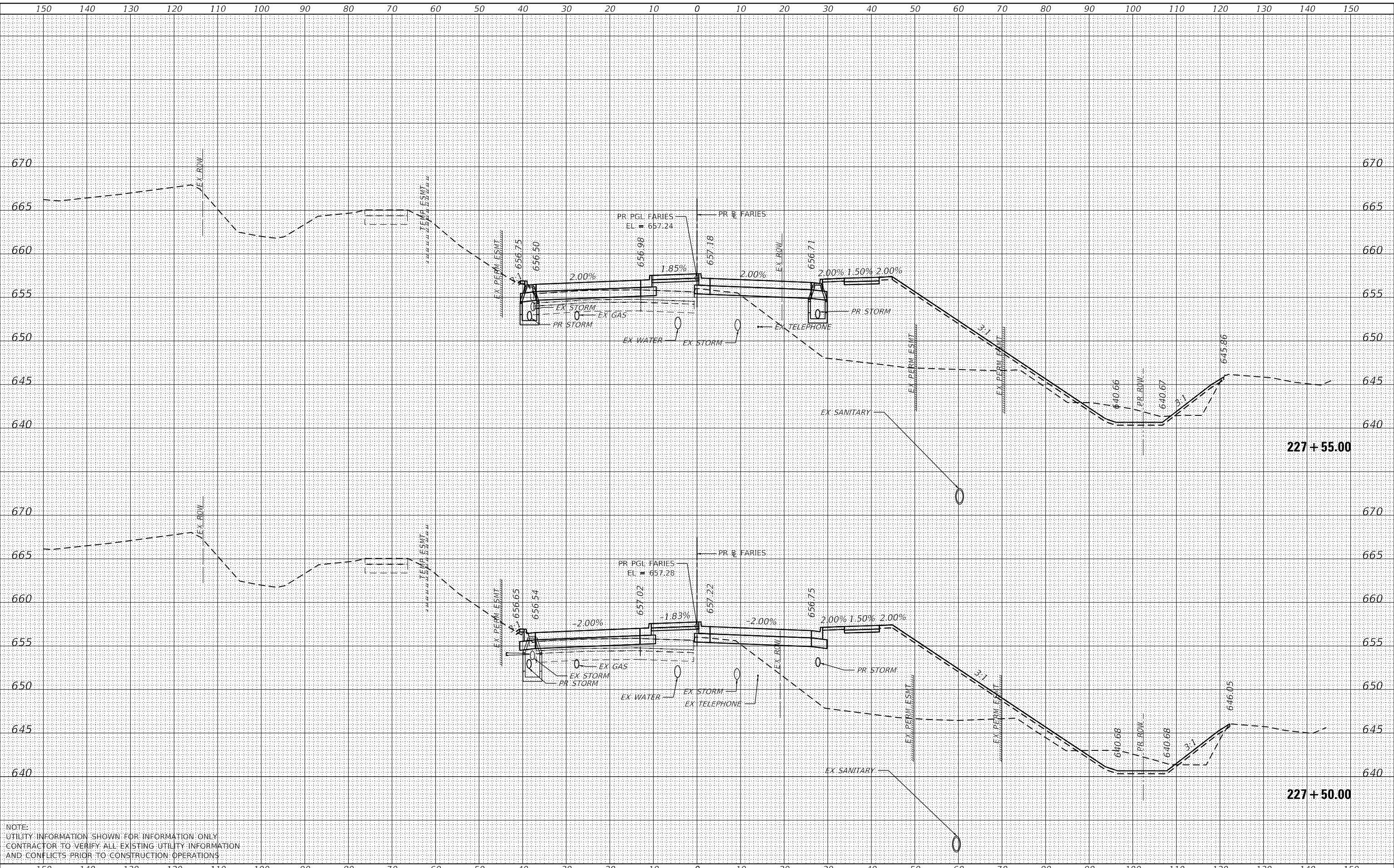
SHEET 66 OF 88 SHEETS STA. 227+00.00 TO STA. 227+25.00

F.A.U. RTE.	SECTION	COUNTY	TOTAL SHEETS	SHEET NO.
7448	09-00933-01-BR	MACON	1019	891
CONTRACT NO. 95893				
ILLINOIS FED. AID PROJECT				

DATE	
BY	
FINAL SURVEY	SURVEYED
NOTE BOOK	PLOTTED
NO.	TEMPLATE
	AREAS CHECKED

DATE	
BY	
ORIGINAL SURVEY	SURVEYED
NOTE BOOK	PLOTTED
NO.	TEMPLATE
	AREAS CHECKED

MODEL: Default
 FILE NAME: D:\a\acomb\p15-15w\benhobby.com\AECOM_D515\15\Documents\60603202-2\Sheet\Collage\09-CAD\GIS\910_CAD\03_SHEETS\01_AECOM\Cross Sections\60603202_SHT_15_Faries.dgn



NOTE:
 UTILITY INFORMATION SHOWN FOR INFORMATION ONLY
 CONTRACTOR TO VERIFY ALL EXISTING UTILITY INFORMATION
 AND CONFLICTS PRIOR TO CONSTRUCTION OPERATIONS



USER NAME	= SearsB
DESIGNED	- LMB
DRAWN	- LMB
CHECKED	- WBS
DATE	- 4/30/2021

REVISED	-
REVISED	-
REVISED	-
REVISED	-

STATE OF ILLINOIS
 DEPARTMENT OF TRANSPORTATION

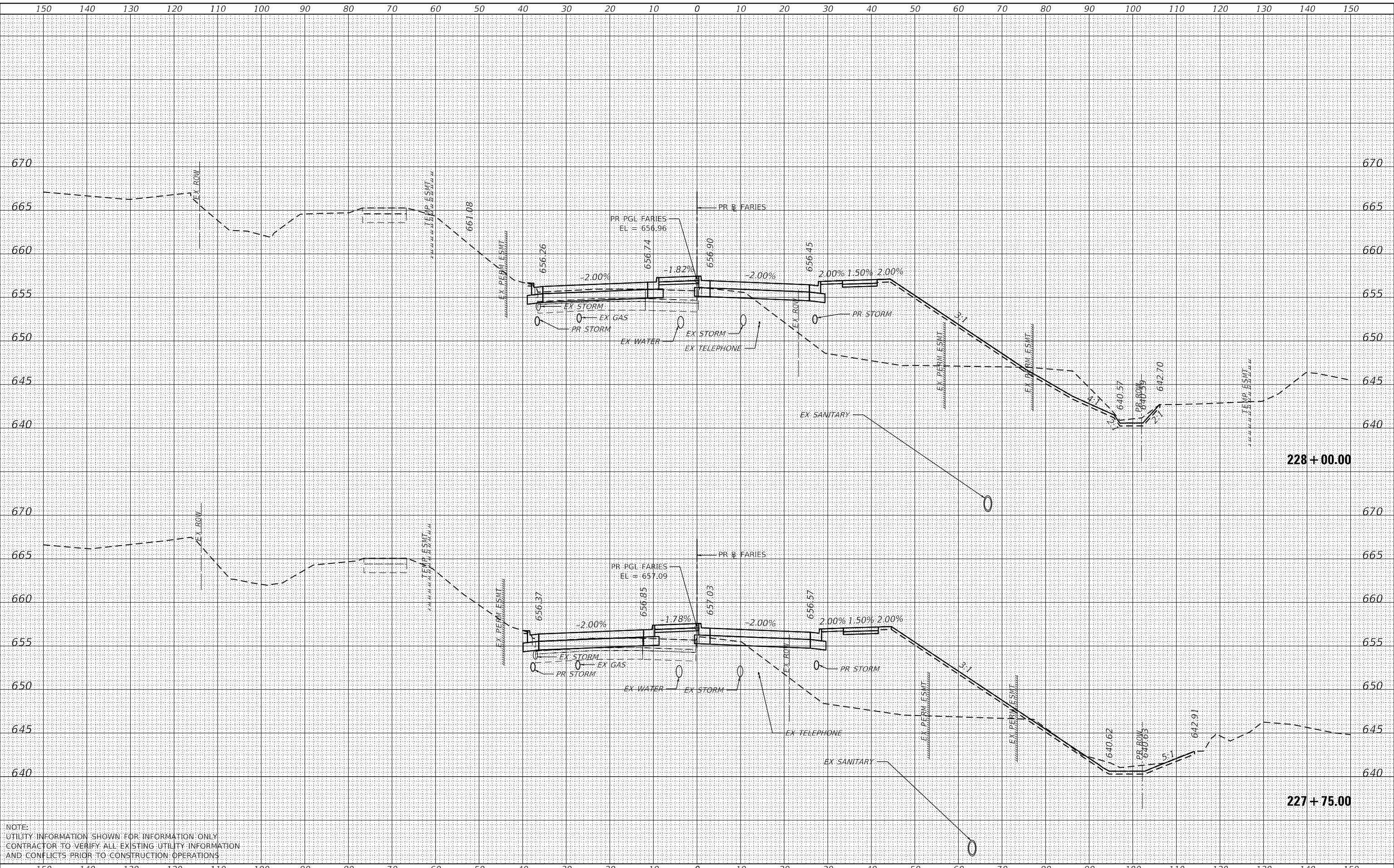
FARIES PARKWAY
 CROSS SECTIONS
 1"=10' H, 1"=5' V
 SCALE: SHEET 67 OF 88 SHEETS STA. 227+50.00 TO STA. 227+55.00

F.A.U. RTE.	SECTION	COUNTY	TOTAL SHEETS	SHEET NO.
7448	09-00933-01-BR	MACON	1019	892
CONTRACT NO. 95893				
ILLINOIS FED. AID PROJECT				

DATE	
BY	
SURVEYED	
PLOTTED	
TEMPLATE	
AREAS CHECKED	
FINAL SURVEY	
NOTE BOOK	
NO.	

DATE	
BY	
SURVEYED	
PLOTTED	
TEMPLATE	
AREAS CHECKED	
ORIGINAL SURVEY	
NOTE BOOK	
NO.	

MODEL: Default
 FILE NAME: D:\a\ecm\p\15-w\benhobby.com\AECOM_D515\15\Documents\60603202-Brn\01_College09-CAD\03_SHEETS\01_AECOM\Cross_Section\60603202_SHT_US_Faries.dgn



NOTE:
 UTILITY INFORMATION SHOWN FOR INFORMATION ONLY
 CONTRACTOR TO VERIFY ALL EXISTING UTILITY INFORMATION
 AND CONFLICTS PRIOR TO CONSTRUCTION OPERATIONS



USER NAME	= SearsB
DESIGNED	- LMB
DRAWN	- LMB
CHECKED	- WBS
DATE	- 4/30/2021
REVISIONS	
REVISED	-
REVISED	-
REVISED	-
REVISED	-

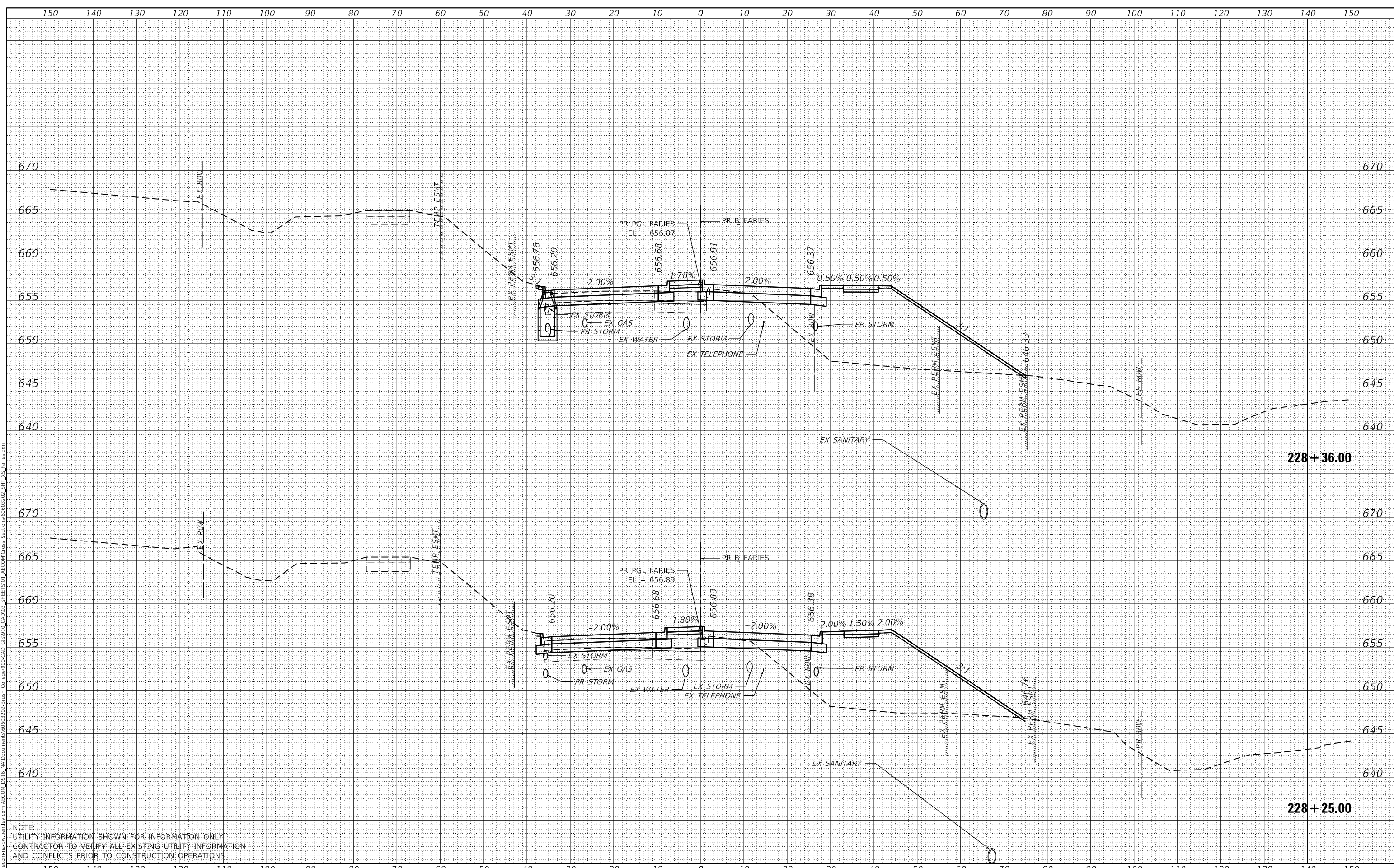
STATE OF ILLINOIS
 DEPARTMENT OF TRANSPORTATION

FARIES PARKWAY
 CROSS SECTIONS
 1"=10' H, 1"=5' V
 SCALE: SHEET 68 OF 88 SHEETS STA. 227+75.00 TO STA. 228+00.00

F.A.U. RTE.	SECTION	COUNTY	TOTAL SHEETS	SHEET NO.
7448	09-00933-01-BR	MACON	1019	893
CONTRACT NO. 95893				
ILLINOIS FED. AID PROJECT				

DATE	
BY	
SURVEYED	
PLOTTED	
TEMPLATE	
NOTE BOOK	
AREAS CHECKED	
NO.	

DATE	
BY	
SURVEYED	
PLOTTED	
TEMPLATE	
NOTE BOOK	
AREAS CHECKED	
NO.	



NOTE:
 UTILITY INFORMATION SHOWN FOR INFORMATION ONLY.
 CONTRACTOR TO VERIFY ALL EXISTING UTILITY INFORMATION
 AND CONFLICTS PRIOR TO CONSTRUCTION OPERATIONS.



USER NAME =	SearsB	DESIGNED -	LMB	REVISED -	
		DRAWN -	LMB	REVISED -	
PLOT SCALE =	20.0000' / in.	CHECKED -	WBS	REVISED -	
PLOT DATE =	5/5/2021	DATE -	4/30/2021	REVISED -	

**STATE OF ILLINOIS
 DEPARTMENT OF TRANSPORTATION**

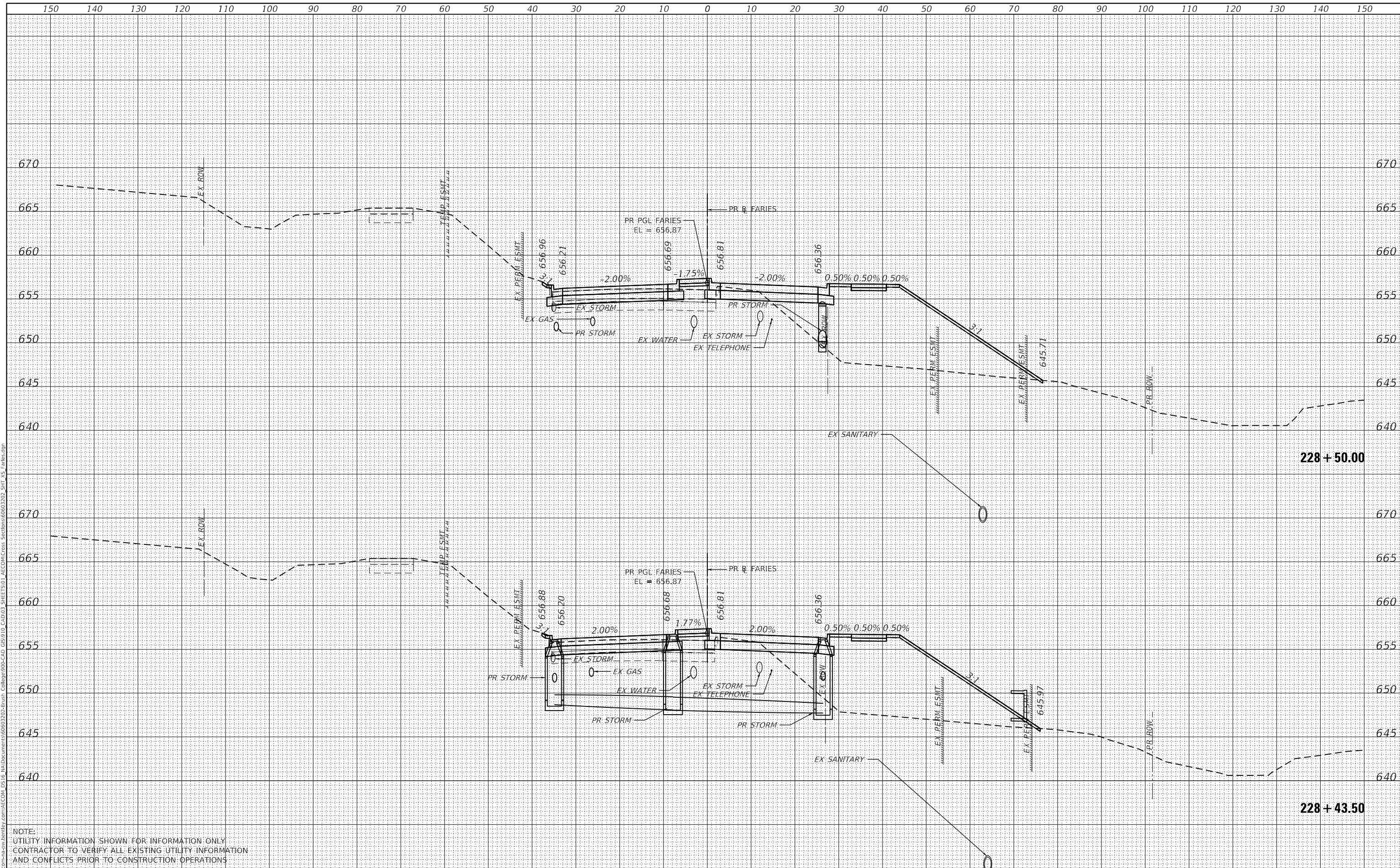
**FARIES PARKWAY
 CROSS SECTIONS**

1"=10' H, 1"=5' V
 SCALE: SHEET 69 OF 88 SHEETS STA. 228+25.00 TO STA. 228+36.00

F.A.U. RTE.	SECTION	COUNTY	TOTAL SHEETS	SHEET NO.
7448	09-00933-01-BR	MACON	1019	894
CONTRACT NO. 95893				
ILLINOIS FED. AID PROJECT				

DATE	
BY	
SURVEYED	
PLOTTED	
TEMPLATE	
NOTE BOOK	
AREAS CHECKED	
NO.	

DATE	
BY	
SURVEYED	
PLOTTED	
TEMPLATE	
NOTE BOOK	
AREAS CHECKED	
NO.	



NOTE:
 UTILITY INFORMATION SHOWN FOR INFORMATION ONLY
 CONTRACTOR TO VERIFY ALL EXISTING UTILITY INFORMATION
 AND CONFLICTS PRIOR TO CONSTRUCTION OPERATIONS



USER NAME =	SearsB
DESIGNED -	LMB
DRAWN -	LMB
CHECKED -	WBS
DATE -	4/30/2021
REVISIONS	
REVISED -	
REVISED -	
REVISED -	
REVISED -	

**STATE OF ILLINOIS
 DEPARTMENT OF TRANSPORTATION**

**FARIES PARKWAY
 CROSS SECTIONS**

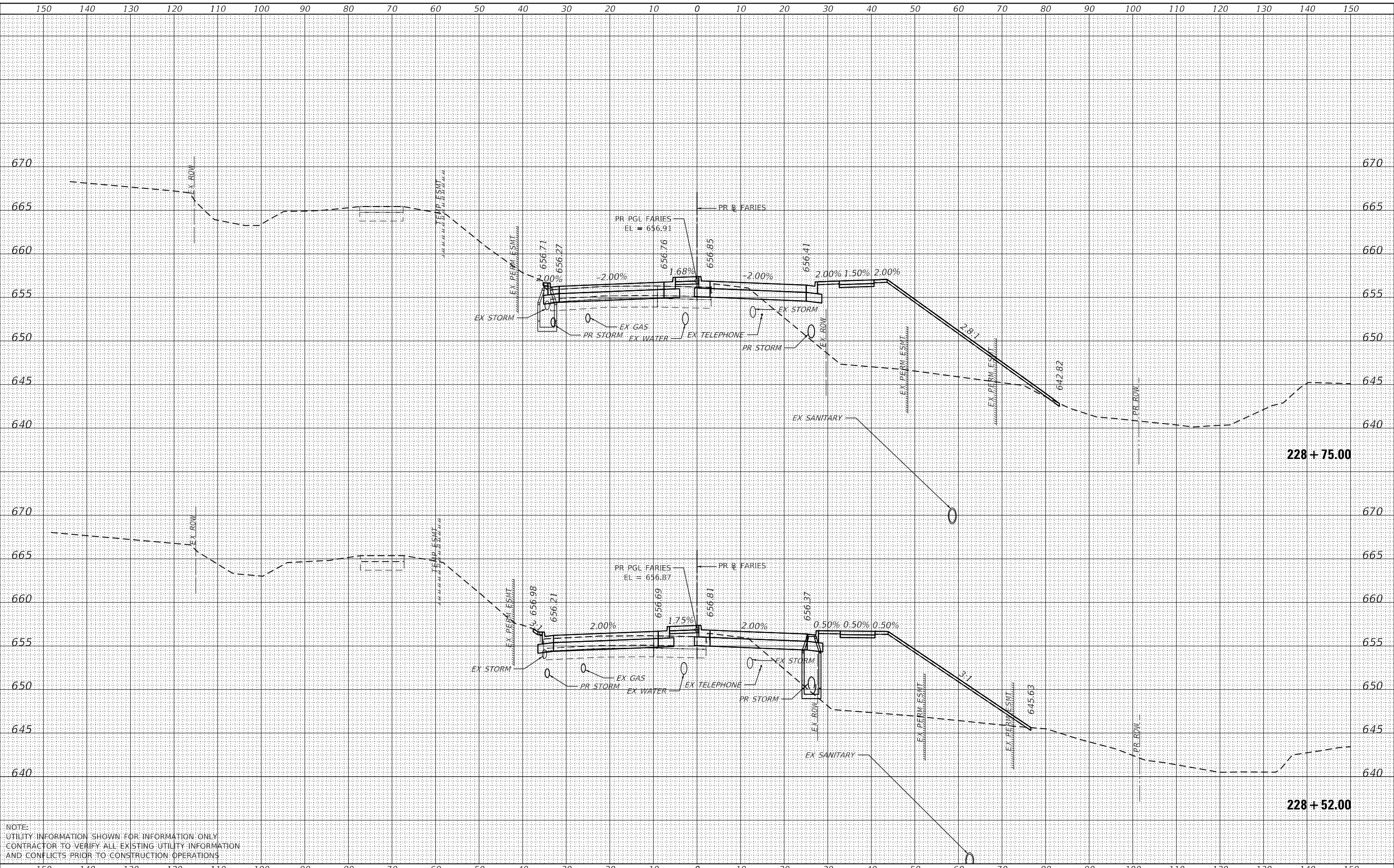
1"=10' H, 1"=5' V
 SCALE: SHEET 70 OF 88 SHEETS STA. 228+43.50 TO STA. 228+50.00

F.A.U. RTE.	SECTION	COUNTY	TOTAL SHEETS	SHEET NO.
7448	09-00933-01-BR	MACON	1019	895
CONTRACT NO. 95893				
ILLINOIS FED. AID PROJECT				

DATE	
BY	
FINAL SURVEY	SURVEYED
NOTE BOOK	PLOTTED
NO.	TEMPLATE
	AREAS CHECKED

DATE	
BY	
ORIGINAL SURVEY	SURVEYED
NOTE BOOK	PLOTTED
NO.	TEMPLATE
	AREAS CHECKED

MODEL: Default
 FILE NAME: D:\a\acomb\p15\sw\hobby\com\AECOM_D515\I\Documents\60903202-Brn\01_College\00-CAD_GIS\010_CAD\03_SHEETS\01_AECOM\Cross_Section\60903202_SHT_US_Faries.dgn



NOTE:
 UTILITY INFORMATION SHOWN FOR INFORMATION ONLY
 CONTRACTOR TO VERIFY ALL EXISTING UTILITY INFORMATION
 AND CONFLICTS PRIOR TO CONSTRUCTION OPERATIONS



USER NAME	= SearsB
DESIGNED	- LMB
DRAWN	- LMB
CHECKED	- WBS
DATE	- 4/30/2021

REVISED	-
REVISED	-
REVISED	-
REVISED	-

STATE OF ILLINOIS
 DEPARTMENT OF TRANSPORTATION

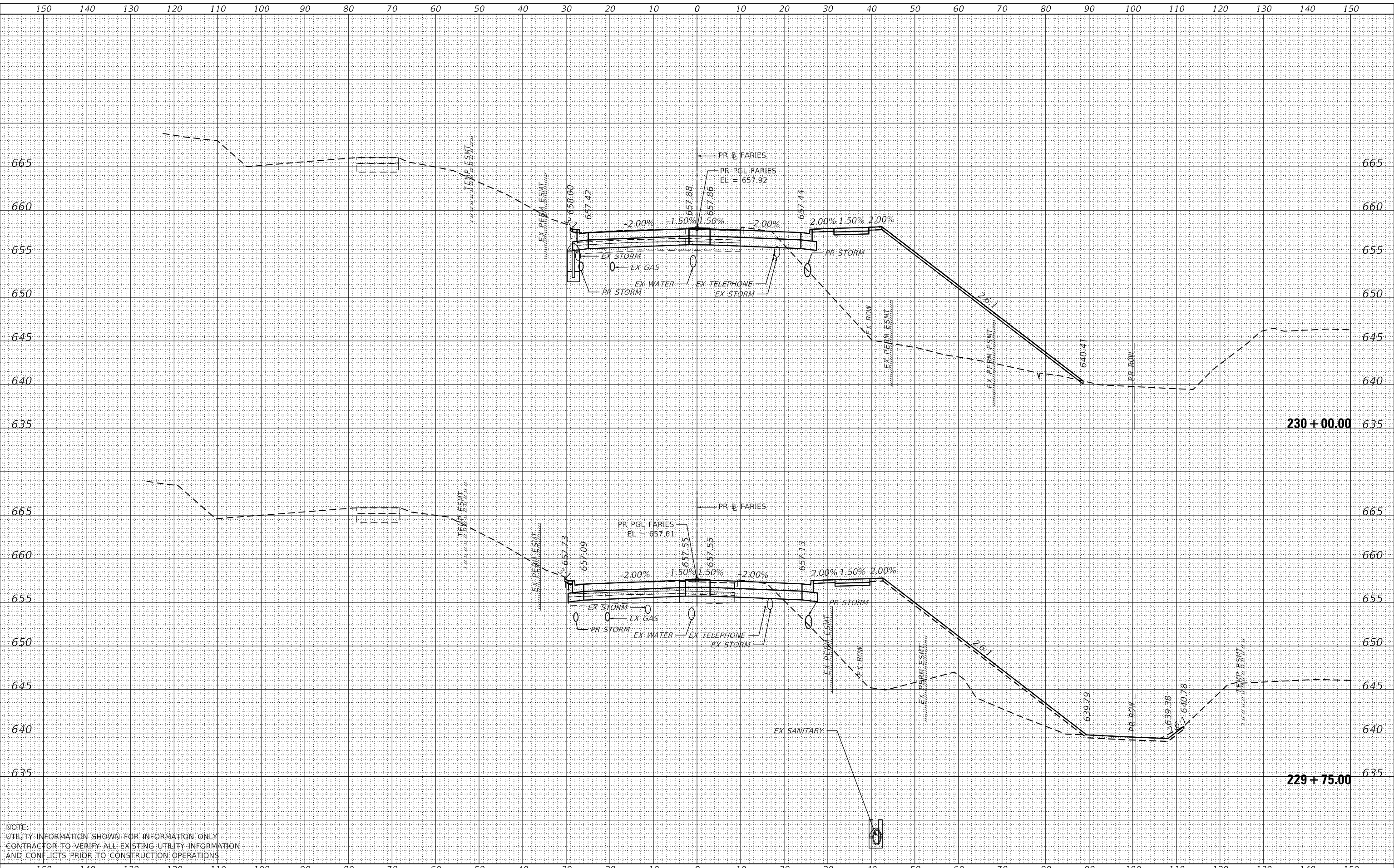
FARIES PARKWAY
 CROSS SECTIONS
 1"=10' H, 1"=5' V
 SCALE: SHEET 71 OF 88 SHEETS STA. 228+52.00 TO STA. 228+75.00

F.A.U. RTE.	SECTION	COUNTY	TOTAL SHEETS	SHEET NO.
7448	09-00933-01-BR	MACON	1019	896
CONTRACT NO. 95893				
ILLINOIS FED. AID PROJECT				

DATE	
BY	
SURVEYED	
PLOTTED	
TEMPLATE	
AREAS CHECKED	
FINAL SURVEY	
NOTE BOOK	
NO.	

DATE	
BY	
SURVEYED	
PLOTTED	
TEMPLATE	
AREAS CHECKED	
ORIGINAL SURVEY	
NOTE BOOK	
NO.	

MODEL: Default
 FILE NAME: D:\a\ecm\p\15\wbs\hobby\com\AECOM_D515\15\Documents\09093202-Brn\09093202-Brn\09093202-SHT_US_Far15.dgn
 G:\910_CAD\03_SHEETS\01_AECOM\Cross_Section\09093202_SHT_US_Far15.dgn



NOTE:
 UTILITY INFORMATION SHOWN FOR INFORMATION ONLY
 CONTRACTOR TO VERIFY ALL EXISTING UTILITY INFORMATION
 AND CONFLICTS PRIOR TO CONSTRUCTION OPERATIONS



USER NAME	= SearsB
DESIGNED	- LMB
DRAWN	- LMB
CHECKED	- WBS
DATE	- 4/30/2021
REVISIONS	
REVISED	-
REVISED	-
REVISED	-
REVISED	-

STATE OF ILLINOIS
 DEPARTMENT OF TRANSPORTATION

FARIES PARKWAY
 CROSS SECTIONS

1"=10' H, 1"=5' V
 SCALE:

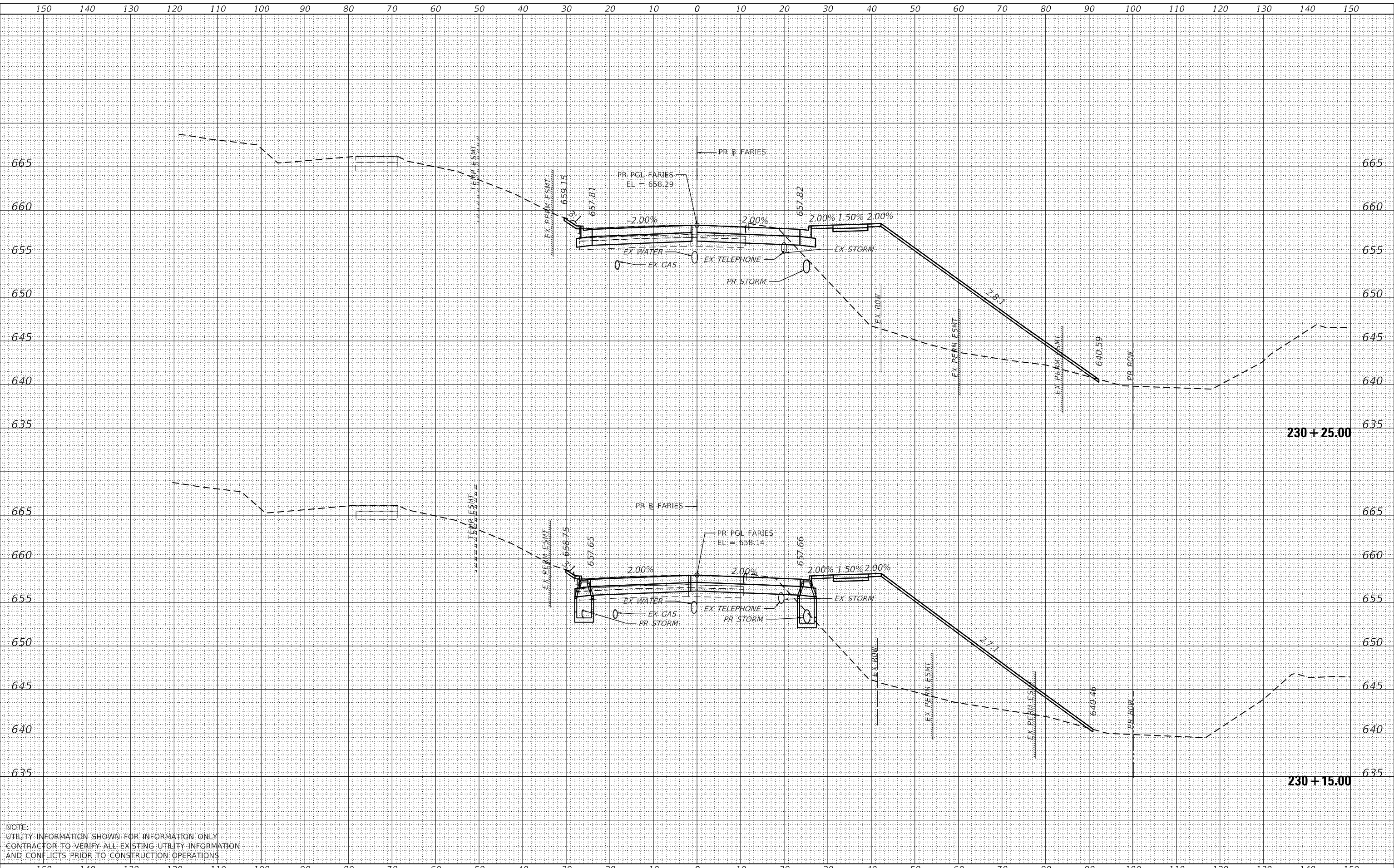
SHEET 74 OF 88 SHEETS
 STA. 229+75.00 TO STA. 230+00.00

F.A.U. RTE.	SECTION	COUNTY	TOTAL SHEETS	SHEET NO.
7448	09-00933-01-BR	MACON	1019	899
CONTRACT NO. 95893				
ILLINOIS FED. AID PROJECT				

DATE	
BY	
SURVEYED	
PLOTTED	
TEMPLATE	
AREAS CHECKED	
FINAL SURVEY	
NOTE BOOK	
NO.	

DATE	
BY	
SURVEYED	
PLOTTED	
TEMPLATE	
AREAS CHECKED	
ORIGINAL SURVEY	
NOTE BOOK	
NO.	

MODEL: Default
 FILE NAME: D:\a\acomb\p15-sw-hendley\com\AECOM_D515\1\Documents\80903202-Brn\80903202-SHT_01-AECOM\Cross Sections\80903202_SHT_01-Farlies.dgn



NOTE:
 UTILITY INFORMATION SHOWN FOR INFORMATION ONLY
 CONTRACTOR TO VERIFY ALL EXISTING UTILITY INFORMATION
 AND CONFLICTS PRIOR TO CONSTRUCTION OPERATIONS



USER NAME =	SearsB
DESIGNED -	LMB
DRAWN -	LMB
PLOT SCALE =	20.0000' / in.
PLOT DATE =	5/5/2021
CHECKED -	WBS
DATE -	4/30/2021
REVISD -	
REVISD -	
REVISD -	
REVISD -	

STATE OF ILLINOIS
 DEPARTMENT OF TRANSPORTATION

FARIES PARKWAY
 CROSS SECTIONS
 1"=10' H, 1"=5' V
 SCALE: SHEET 75 OF 88 SHEETS STA. 230+15.00 TO STA. 230+25.00

F.A.U. RTE.	SECTION	COUNTY	TOTAL SHEETS	SHEET NO.
7448	09-00933-01-BR	MACON	1019	900
CONTRACT NO. 95893				
ILLINOIS FED. AID PROJECT				