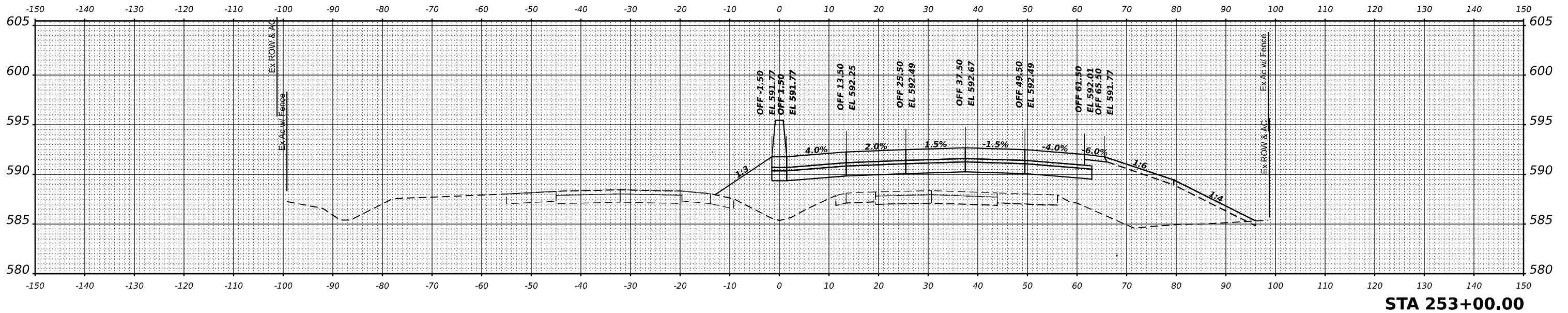
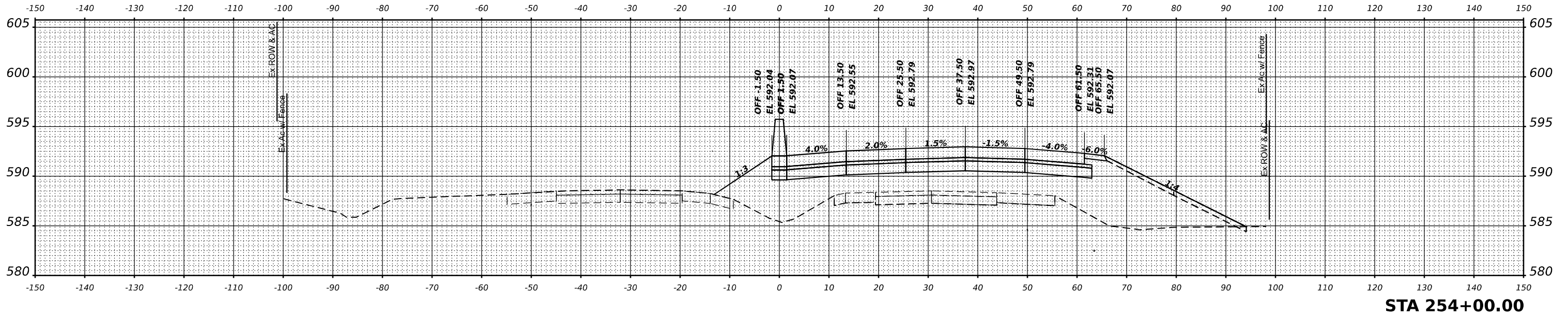


FINAL SURVEY NO.	SURVEYED BY	DATE
NOTE BOOK	PLOTTED TEMPLATE	AREAS CHECKED

ORIGINAL SURVEY NO.	SURVEYED BY	DATE
NOTE BOOK	PLOTTED TEMPLATE	AREAS CHECKED

MODEL I-80 P-CL Phase 1 - 233+00.00-1
 FILE NAME: p:\transys\p\cl\phase1\Drawings\Drawings\Projects\2018\CH401\401_180022\01-Station\CAD\ML\CL_62P71-0-5\Sheet11-Cross Sections\01_62P71-0-5\Sheet11.dwg



USER NAME =	dbook
DESIGNED -	
DRAWN -	
PLOT SCALE =	0.16666633 1/16"
PLOT DATE =	3/16/2023

DESIGNED -	
DRAWN -	
CHECKED -	
DATE -	

REVISED -	
REVISED -	
REVISED -	
REVISED -	

**STATE OF ILLINOIS
DEPARTMENT OF TRANSPORTATION**

**CROSS SECTIONS
STAGE 1**

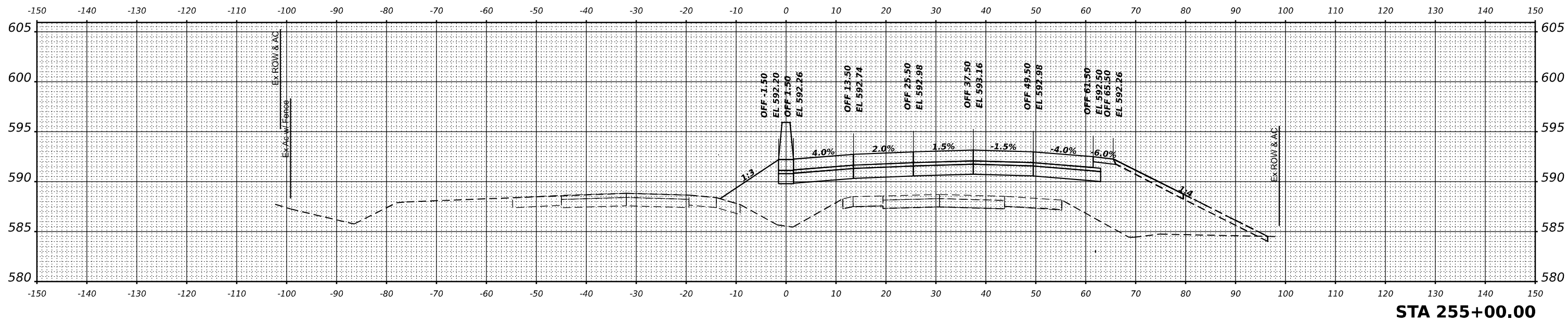
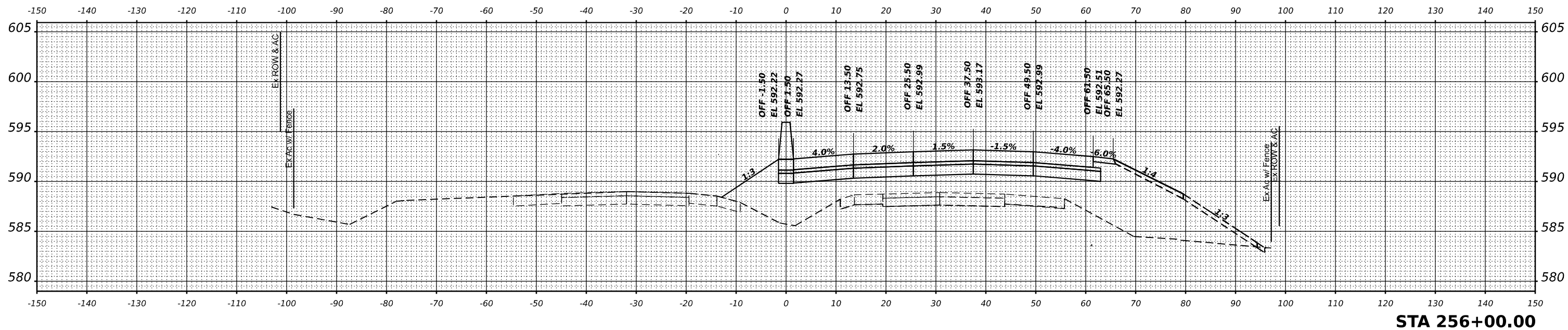
SCALE: SHEET OF SHEETS STA.

F.A.I. RTE.	SECTION	COUNTY	TOTAL SHEETS	SHEET NO.
I-80	2021-154-R	WILL	477	401
			CONTRACT NO. 62P71	
ILLINOIS FED. AID PROJECT				

FINAL SURVEY	SURVEYED	BY	DATE
NO.	PLOTTED		
	TEMPLATE		
	NOTE BOOK		
	AREAS		
	CHECKED		

ORIGINAL SURVEY	SURVEYED	BY	DATE
NO.	PLOTTED		
	TEMPLATE		
	NOTE BOOK		
	AREAS		
	CHECKED		

MODEL: I-80 P-CL Phase 1 - 255+00.00-1
 FILE NAME: p:\transportation\paw\based\documents\projects\2018\CH401\401.80022\01-Station\CAD\MLC\1_62P71-04-Sheets\1-Cross Sections\01_62P71-04-hs-hs-hs-hs1.dgn



USER NAME	= dbook
DESIGNED	-
DRAWN	-
PLOT SCALE	= 0.16666633 1/ in.
CHECKED	-
PLOT DATE	= 3/16/2023
DATE	-

DESIGNED	-
DRAWN	-
CHECKED	-
DATE	-

REVISED	-
REVISED	-
REVISED	-
REVISED	-

**STATE OF ILLINOIS
DEPARTMENT OF TRANSPORTATION**

**CROSS SECTIONS
STAGE 1**

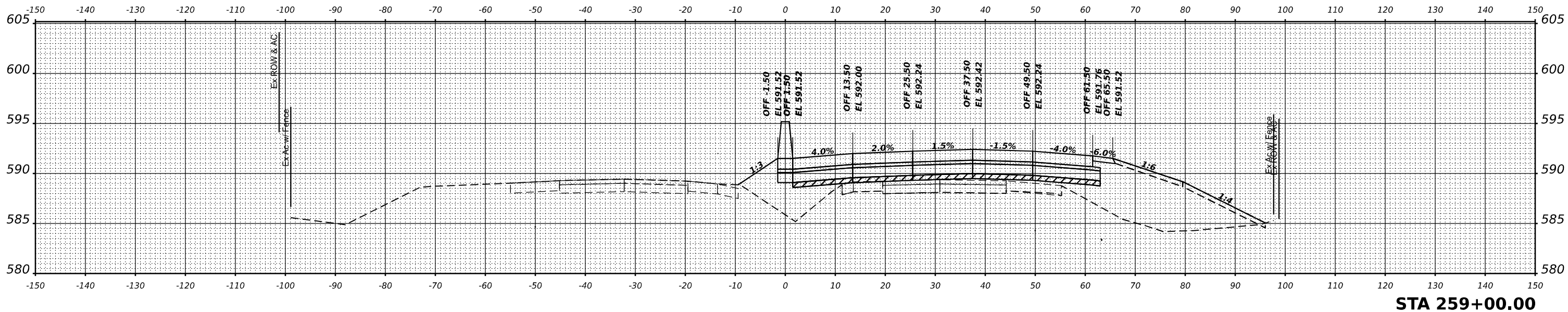
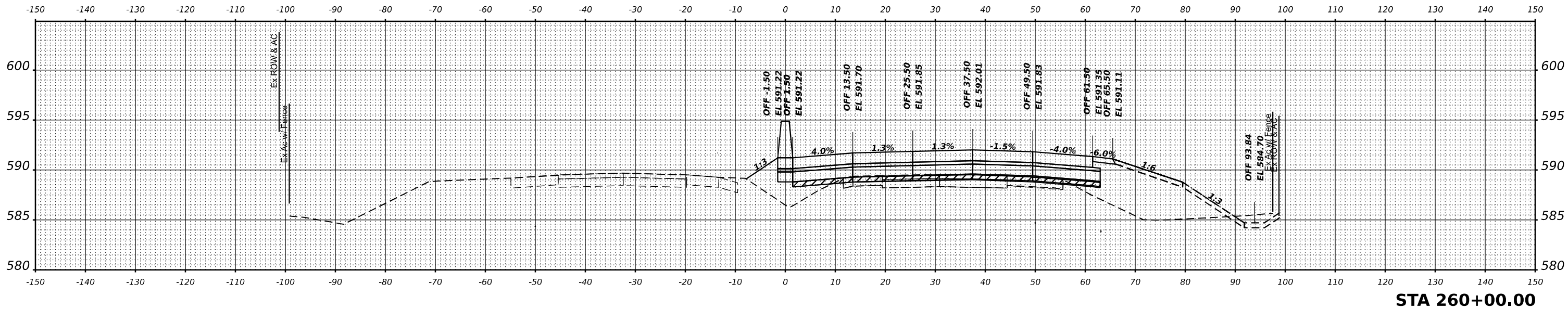
SCALE: SHEET OF SHEETS STA.

F.A.I. RTE.	SECTION	COUNTY	TOTAL SHEETS	SHEET NO.
I-80	2021-154-R	WILL	477	402
			CONTRACT NO. 62P71	
ILLINOIS		FED. AID PROJECT		

FINAL SURVEY NO.	SURVEYED	BY	DATE
NOTE BOOK	PLOTTED		
AREAS CHECKED	TEMPLATE		
	AREAS		
	CHECKED		

ORIGINAL SURVEY NO.	SURVEYED	BY	DATE
NOTE BOOK	PLOTTED		
AREAS CHECKED	TEMPLATE		
	AREAS		
	CHECKED		

MODEL: I-80 P-CL Phase 1 - 259+00.00-1
 FILE NAME: p:\transportation\paw\shared\documents\projects\2018\CH401\401.80022\01-Station\CAD\Misc\62P71-0-5sheets\1-Cross Sections\62P71-0-5sheets\stage1.dgn



USER NAME	= dbook
PLOT SCALE	= 0.16666633 1/ in.
PLOT DATE	= 3/16/2023

DESIGNED	-
DRAWN	-
CHECKED	-
DATE	-

REVISED	-
REVISED	-
REVISED	-
REVISED	-

**STATE OF ILLINOIS
DEPARTMENT OF TRANSPORTATION**

**CROSS SECTIONS
STAGE 1**

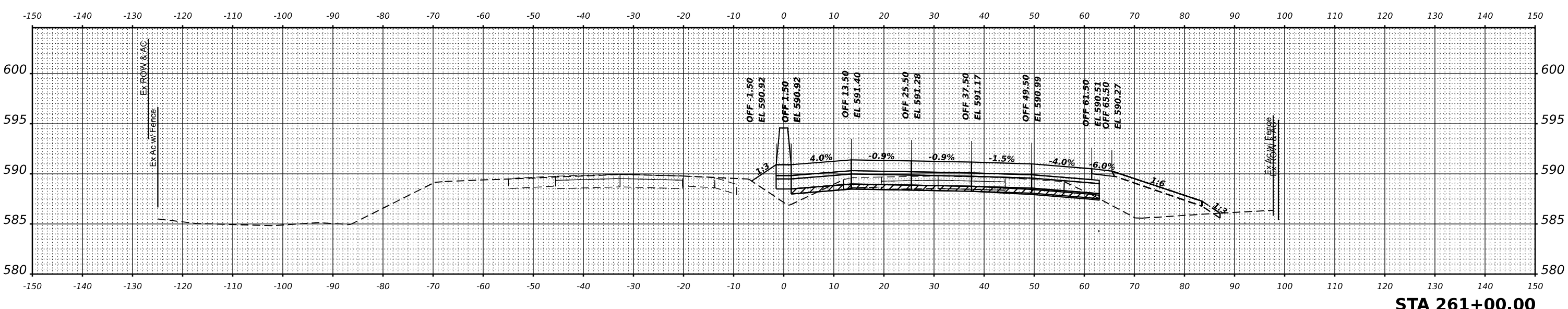
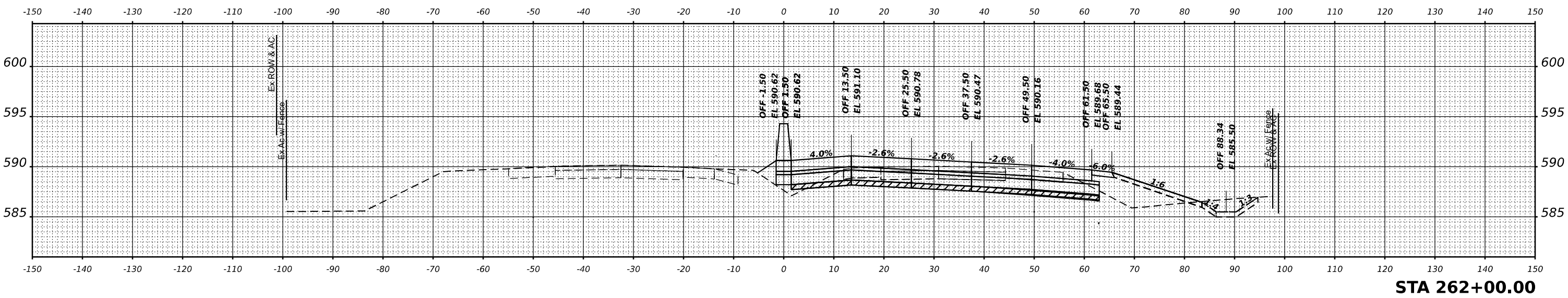
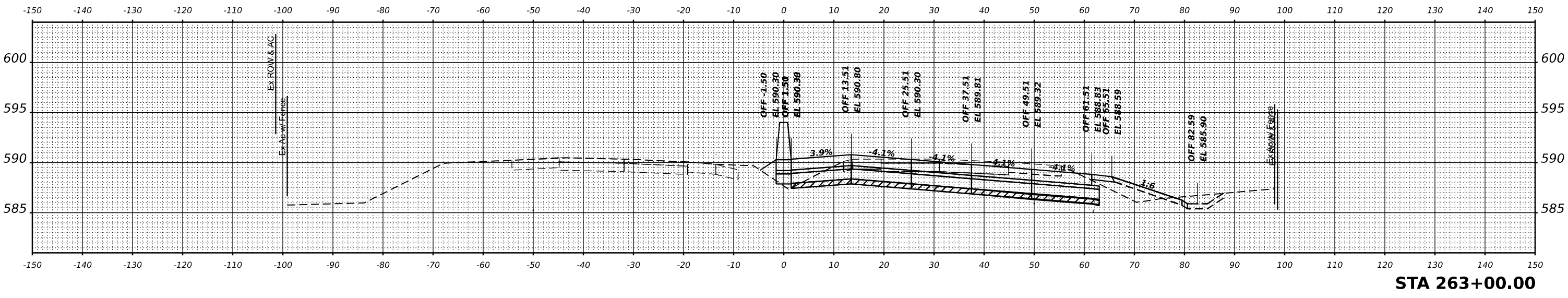
SCALE: SHEET OF SHEETS STA.

F.A.I. RTE.	SECTION	COUNTY	TOTAL SHEETS	SHEET NO.
I-80	2021-154-R	WILL	477	404
			CONTRACT NO. 62P71	
ILLINOIS		FED. AID PROJECT		

DATE	
BY	
NO.	
ORIGINAL SURVEY	
PLOTTED	
TEMPLATE	
AREAS	
CHECKED	

DATE	
BY	
NO.	
ORIGINAL SURVEY	
PLOTTED	
TEMPLATE	
AREAS	
CHECKED	

MODEL: I-80 P-CL Phase 1 - 261+00.00-1
 FILE NAME: p:\transportation\paw\based\documents\projects\2018\CH401\401.8002201-5\stater\CAD\ML\1_62P71-04-5\sheet\1-4-Cross Sections\I-80\261+00.00-1.dwg



USER NAME = dbook	DESIGNED -	REVISED -
PLOT SCALE = 0.16666633 1/ in.	DRAWN -	REVISED -
PLOT DATE = 3/16/2023	CHECKED -	REVISED -
	DATE -	REVISED -

**STATE OF ILLINOIS
DEPARTMENT OF TRANSPORTATION**

SCALE:	SHEET	OF	SHEETS	STA.
--------	-------	----	--------	------

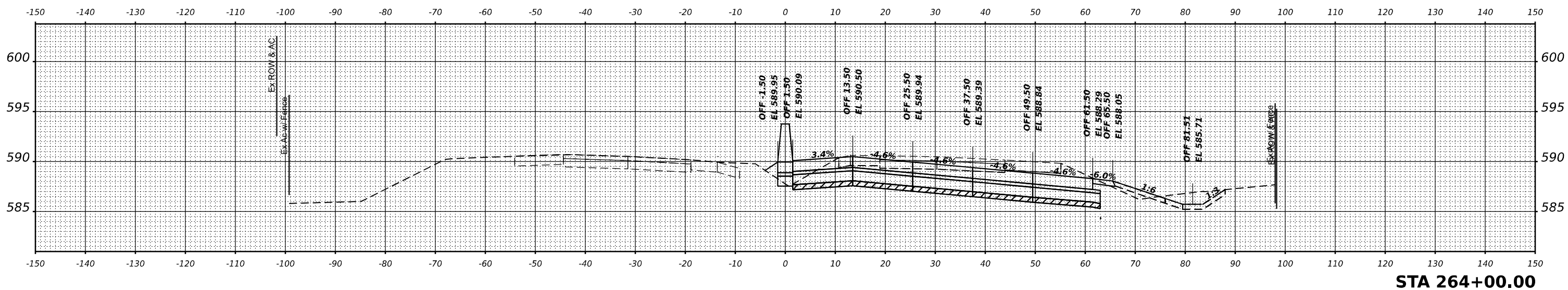
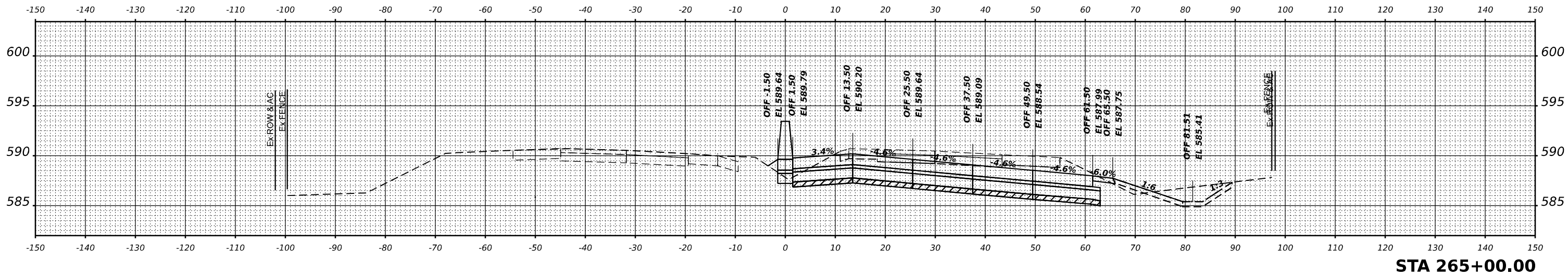
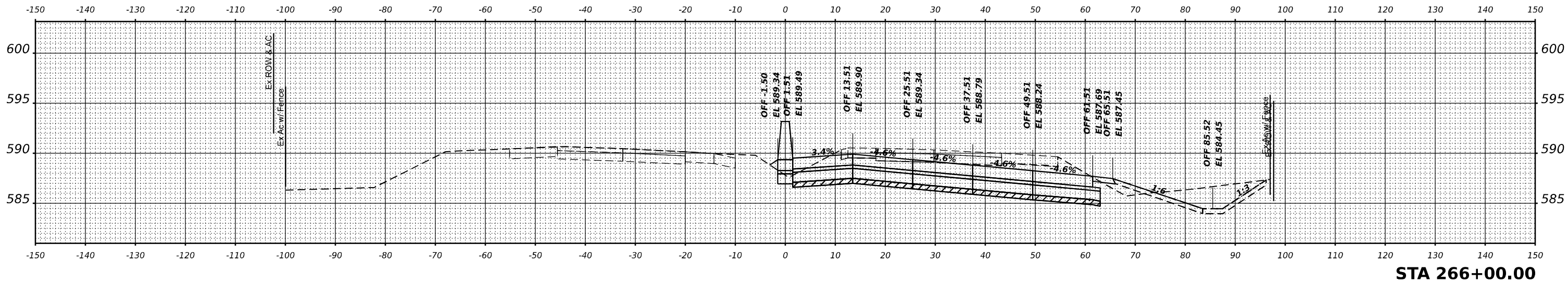
**CROSS SECTIONS
STAGE 1**

F.A.I. RTE.	SECTION	COUNTY	TOTAL SHEETS	SHEET NO.
I-80	2021-154-R	WILL	477	405
CONTRACT NO. 62P71				
ILLINOIS FED. AID PROJECT				

DATE	
BY	
FINAL SURVEY	SURVEYED
NOTE BOOK	PLOTTED
NO.	TEMPLATE
	AREAS
	CHECKED

DATE	
BY	
ORIGINAL SURVEY	SURVEYED
NOTE BOOK	PLOTTED
NO.	TEMPLATE
	AREAS
	CHECKED

MODEL: I480 P-CL Phase 1 - 264+00.00-1
 FILE NAME: p:\transportation\pwr\basedocuments\projects\2018\C401\401.80022\01-Station\CAD\ML\1_62P71.04-Sheets\1-Cross Sections\C401.802P71-Station\hshase1.dgn



USER NAME = dbook	DESIGNED -	REVISED -
	DRAWN -	REVISED -
PLOT SCALE = 0.16666633 1/ in.	CHECKED -	REVISED -
PLOT DATE = 3/16/2023	DATE -	REVISED -

STATE OF ILLINOIS
DEPARTMENT OF TRANSPORTATION

CROSS SECTIONS
STAGE 1

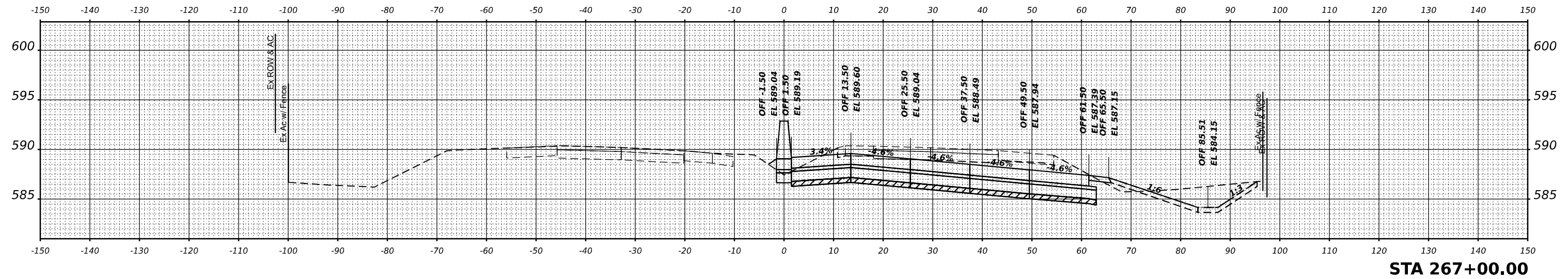
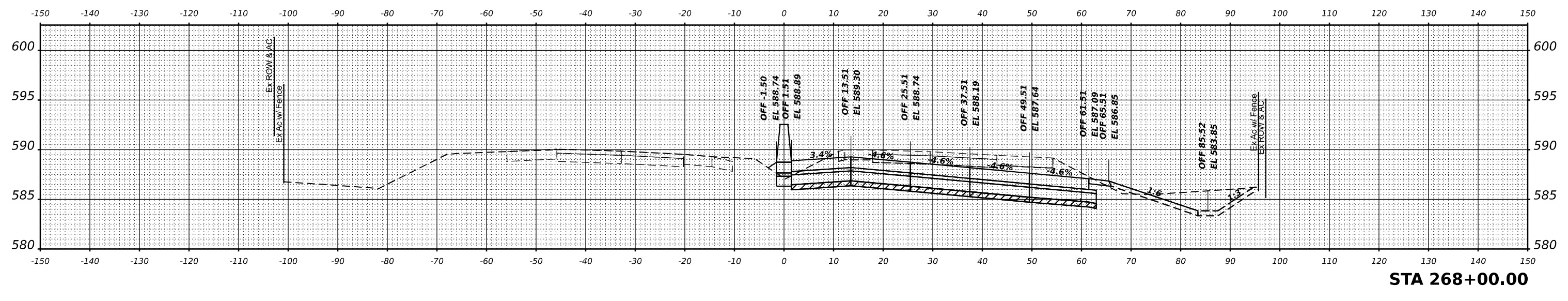
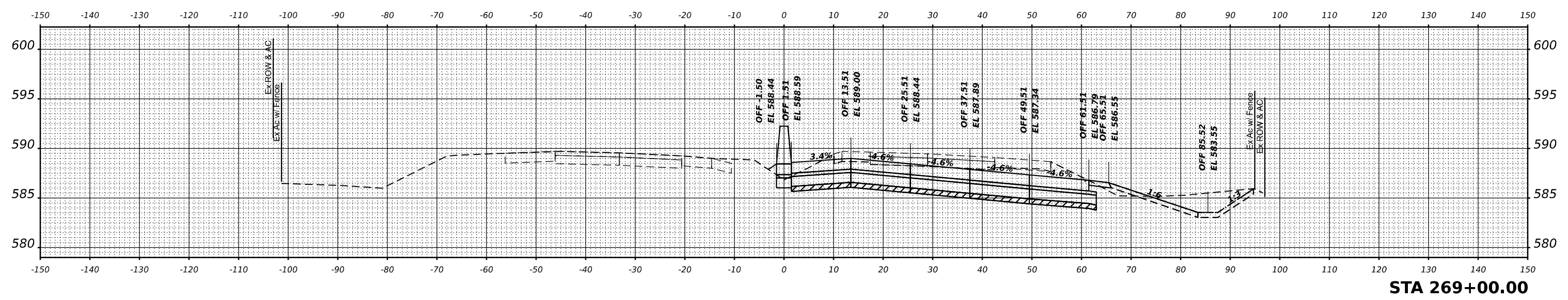
SCALE: SHEET OF SHEETS STA.

F.A.I. RTE.	SECTION	COUNTY	TOTAL SHEETS	SHEET NO.
I-80	2021-154-R	WILL	477	406
CONTRACT NO. 62P71			ILLINOIS FED. AID PROJECT	

FINAL SURVEY	SURVEYED	DATE
NOTE BOOK	PLOTTED	
NO.	TEMPLATE	
	AREAS	
	CHECKED	

ORIGINAL SURVEY	SURVEYED	DATE
NOTE BOOK	PLOTTED	
NO.	TEMPLATE	
	AREAS	
	CHECKED	

MODEL: I-80 P-CL Phase 1 - 267+00.00-1
 FILE NAME: p:\trans\systems\pwr\dev\trans\systems\pwr\based\Documents\Projects_2018\C-401\401_80022\01-Station\CAD\ML\1_62P71\04-Sheets\1-Cross Sections\01-62P71-1-sh-hs-hs-hs-hs-1.dgn



USER NAME = dbook	DESIGNED -	REVISED -
PLOT SCALE = 0.16666633 1/ in.	DRAWN -	REVISED -
PLOT DATE = 3/16/2023	CHECKED -	REVISED -
	DATE -	REVISED -

**STATE OF ILLINOIS
DEPARTMENT OF TRANSPORTATION**

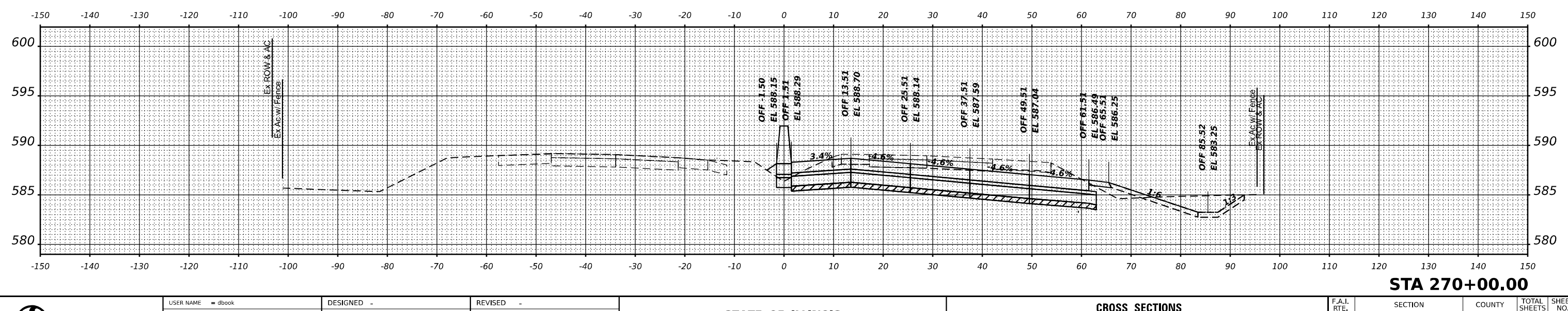
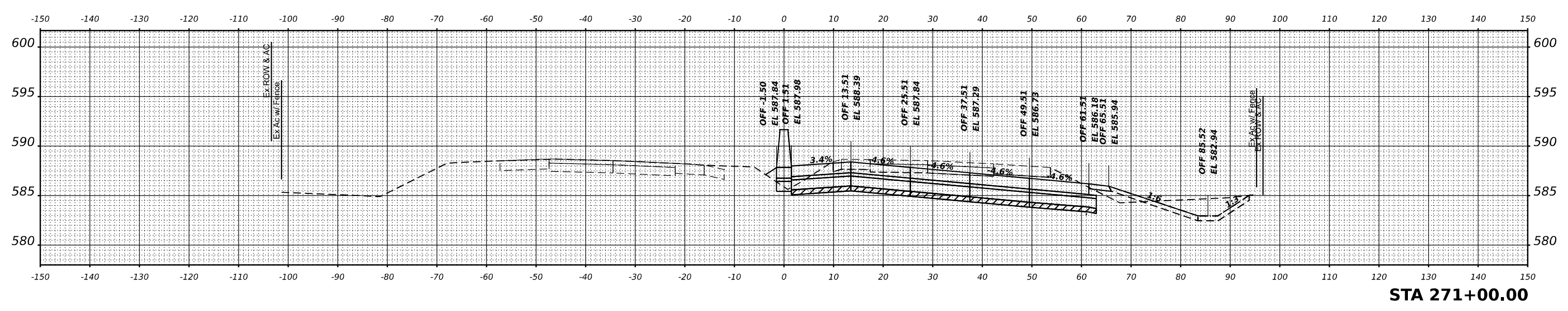
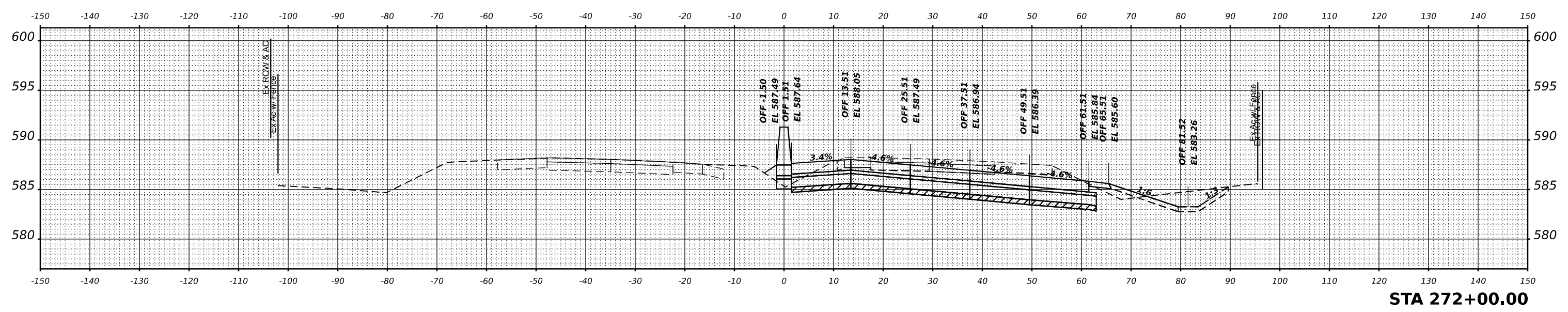
CROSS SECTIONS STAGE 1			
SCALE:	SHEET	OF SHEETS	STA.

F.A.I. RTE.	SECTION	COUNTY	TOTAL SHEETS	SHEET NO.
I-80	2021-154-R	WILL	477	407
CONTRACT NO. 62P71			ILLINOIS FED. AID PROJECT	

FINAL SURVEY	SURVEYED	DATE
NOTE BOOK	PLOTTED	BY
NO.	TEMPLATE	
	AREAS	
	CHECKED	

ORIGINAL SURVEY	SURVEYED	DATE
NOTE BOOK	PLOTTED	BY
NO.	TEMPLATE	
	AREAS	
	CHECKED	

MODEL: I480 P-CL Phase 1 - 270+00.00-1
 FILE NAME: j:\projects\trans\pww\basedocuments\projects\2018\CH401\401.80022\01-Station\CAD\ML\1_62P71-04-Sheets\14-Cross Sections\0162P71-04-hosshouse1.dwg



USER NAME = dbook	DESIGNED -	REVISED -
PLOT SCALE = 0.16666633 1/ in.	DRAWN -	REVISED -
PLOT DATE = 3/16/2023	CHECKED -	REVISED -
	DATE -	REVISED -

**STATE OF ILLINOIS
DEPARTMENT OF TRANSPORTATION**

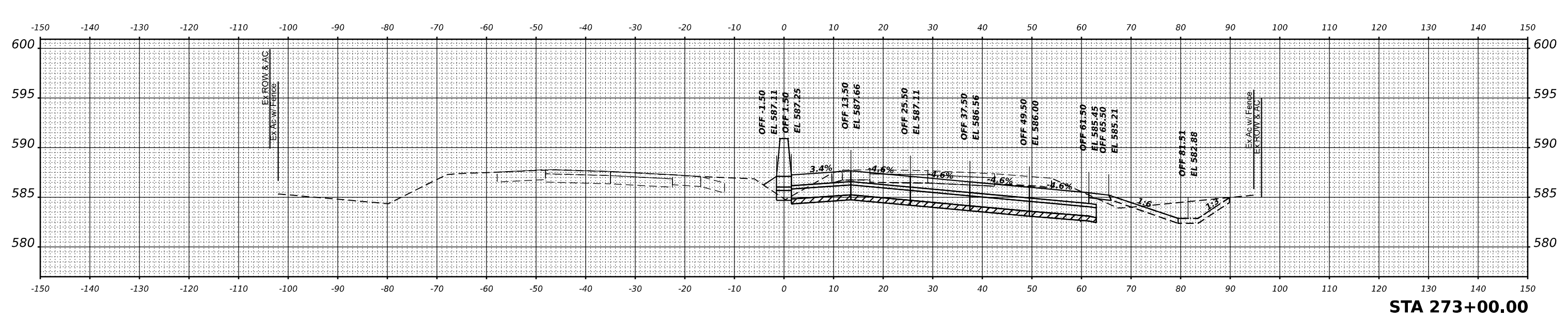
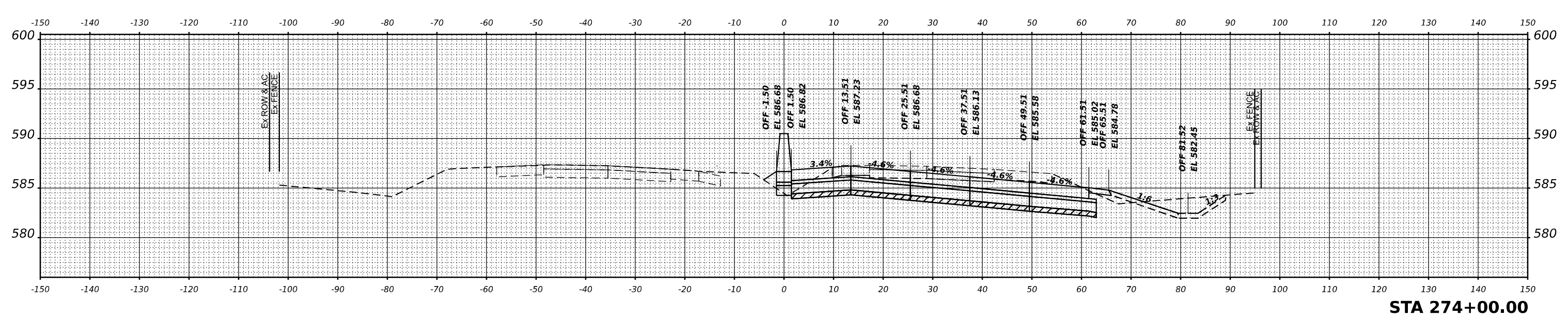
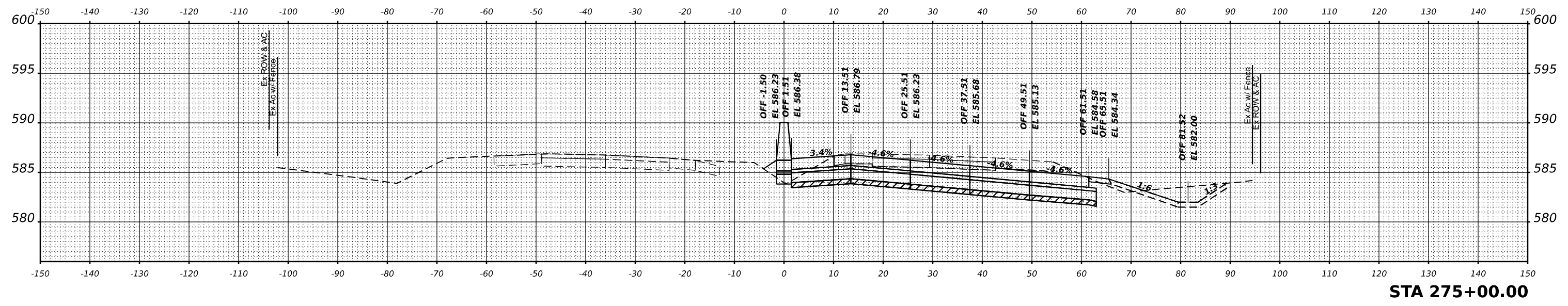
CROSS SECTIONS STAGE 1			
SCALE:	SHEET	OF SHEETS	STA.

F.A.I. RTE.	SECTION	COUNTY	TOTAL SHEETS	SHEET NO.
I-80	2021-154-R	WILL	477	408
CONTRACT NO. 62P71				
ILLINOIS FED. AID PROJECT				

FINAL SURVEY	SURVEYED	BY	DATE
NOTE BOOK	PLOTTED		
NO.	TEMPLATE		
	AREAS		
	CHECKED		

ORIGINAL SURVEY	SURVEYED	BY	DATE
NOTE BOOK	PLOTTED		
NO.	TEMPLATE		
	AREAS		
	CHECKED		

MODEL: I-80 P-CL Phase 1 - 273+00.00-1
 FILE NAME: p:\trans\scans\p\cl\dev\trans\scans\p\cl\dev\Documents\Projects_2018\C401\401.180022\01-Station\CAD\ML\c1_6271\04-Sheets\1-Cross Sections\CAD\ML\c1_6271-sht-cross-sections.dgn



USER NAME =	dbook	DESIGNED -	REVISIONS -
DESIGNED -		DRAWN -	REVISIONS -
PLLOT SCALE =	0.16666633 1/ in.	CHECKED -	REVISIONS -
PLLOT DATE =	3/16/2023	DATE -	REVISIONS -

**STATE OF ILLINOIS
DEPARTMENT OF TRANSPORTATION**

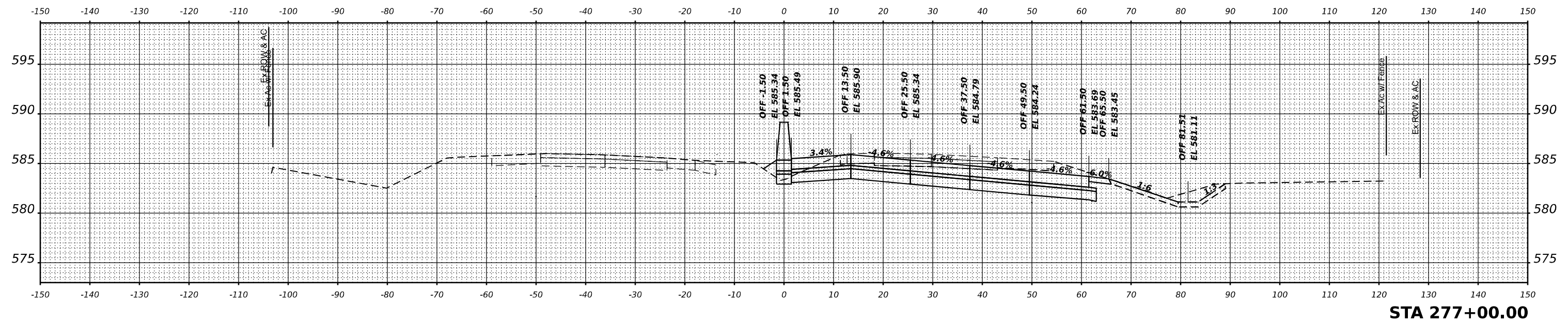
CROSS SECTIONS			
STAGE 1			
SCALE:	SHEET	OF SHEETS	STA.

F.A.I. RTE.	SECTION	COUNTY	TOTAL SHEETS	SHEET NO.
I-80	2021-154-R	WILL	477	409
CONTRACT NO. 62P71				
ILLINOIS FED. AID PROJECT				

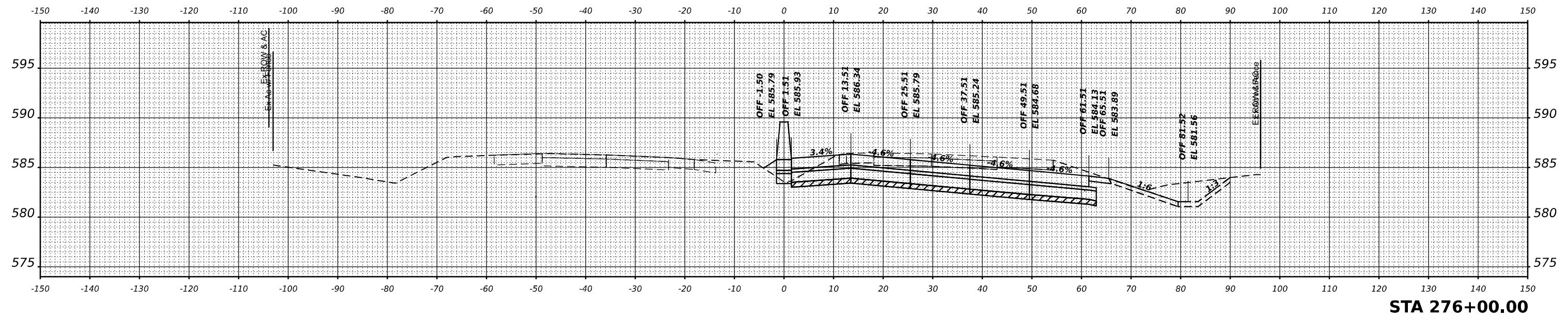
FINAL SURVEY	SURVEYED	BY	DATE
NOTE BOOK	PLOTTED		
	TEMPLATE		
	AREAS		
	CHECKED		

ORIGINAL SURVEY	SURVEYED	BY	DATE
NOTE BOOK	PLOTTED		
	TEMPLATE		
	AREAS		
	CHECKED		

MODEL I-80 P-C1 Phase 1 - 276+00.00-1
 FILE NAME: j:\projects\transdev\transdev\shared\documents\projects\2018\CH401401\180022\01-Station\CAD\MLC\1_62P710-Station\14-Cross Sections\62P71-Station\hshouse1.dgn



STA 277+00.00



STA 276+00.00



USER NAME = dbook
 PLOT SCALE = 0.16666633 1/ in.
 PLOT DATE = 3/16/2023

DESIGNED -
 DRAWN -
 CHECKED -
 DATE -

REVISED -
 REVISED -
 REVISED -
 REVISED -

**STATE OF ILLINOIS
 DEPARTMENT OF TRANSPORTATION**

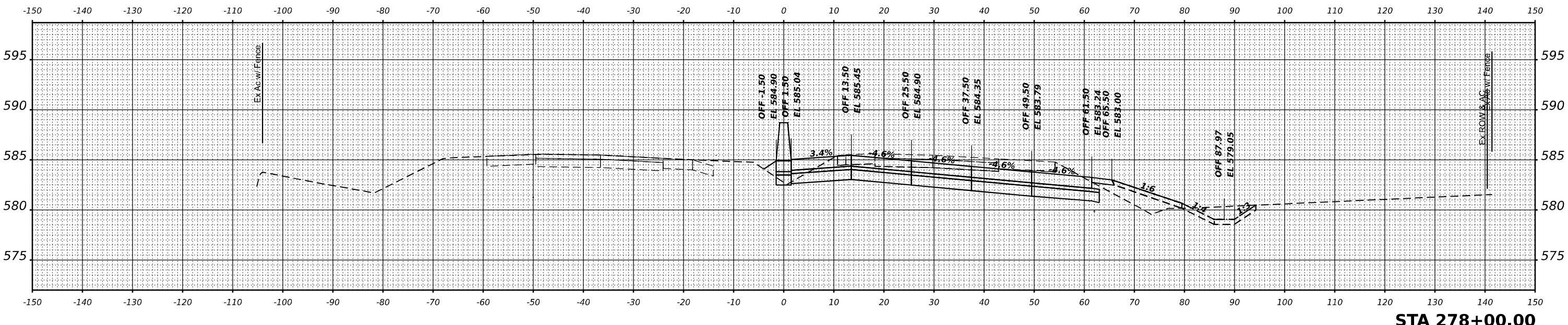
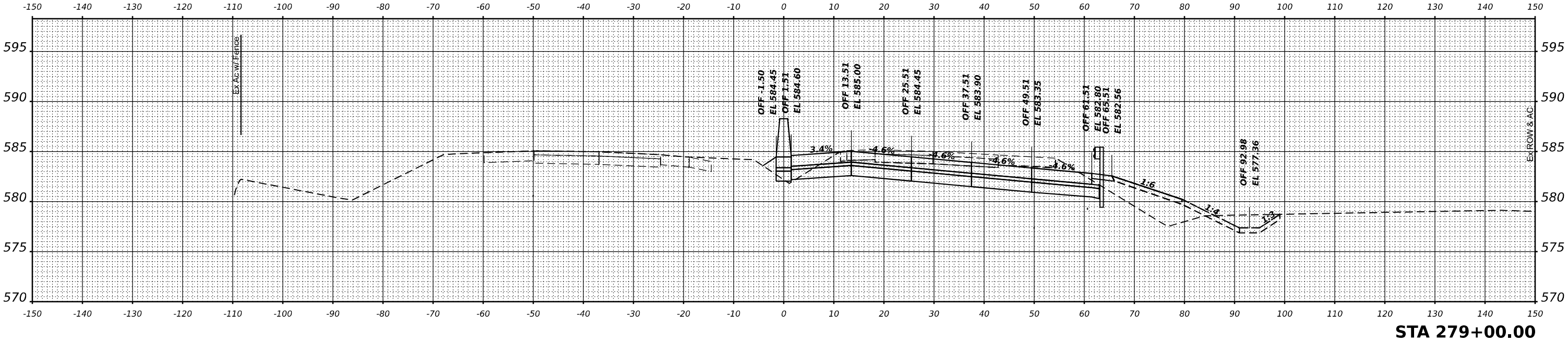
CROSS SECTIONS
 STAGE 1
 SCALE: SHEET OF SHEETS STA.

F.A.I. RTE.	SECTION	COUNTY	TOTAL SHEETS	SHEET NO.
I-80	2021-154-R	WILL	477	410
CONTRACT NO. 62P71				
ILLINOIS FED. AID PROJECT				

FINAL SURVEY NO.	SURVEYED	BY	DATE
NOTE BOOK	PLOTTED		
AREAS CHECKED	TEMPLATE		
	AREAS		
	CHECKED		

ORIGINAL SURVEY NO.	SURVEYED	BY	DATE
NOTE BOOK	PLOTTED		
AREAS CHECKED	TEMPLATE		
	AREAS		
	CHECKED		

MODEL: I-80 P-CL Phase 1 - 278+00.00-1
 FILE NAME: p:\transportation\external\dev\transys\corp\hw\based\documents\projects\2018\CH401\401.180022\01-Station\CAD\MLC\1_62P71\04-Sheets\14-Cross Sections\0162P71-1-sh-hss-hp-hs-1.dwg



USER NAME = dbook	DESIGNED -	REVISED -
PLOT SCALE = 0.16666633 1/16"	DRAWN -	REVISED -
PLOT DATE = 3/16/2023	CHECKED -	REVISED -
	DATE -	REVISED -

**STATE OF ILLINOIS
DEPARTMENT OF TRANSPORTATION**

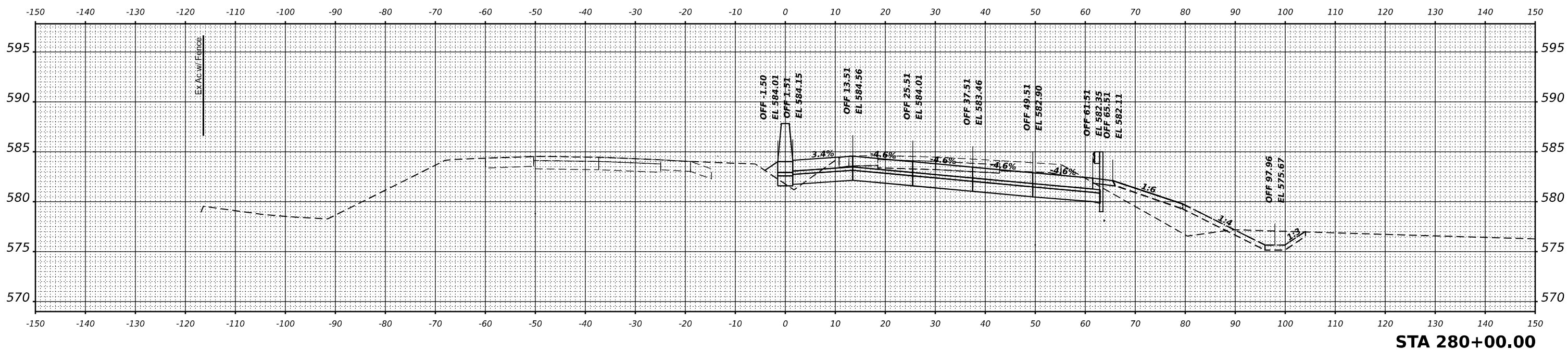
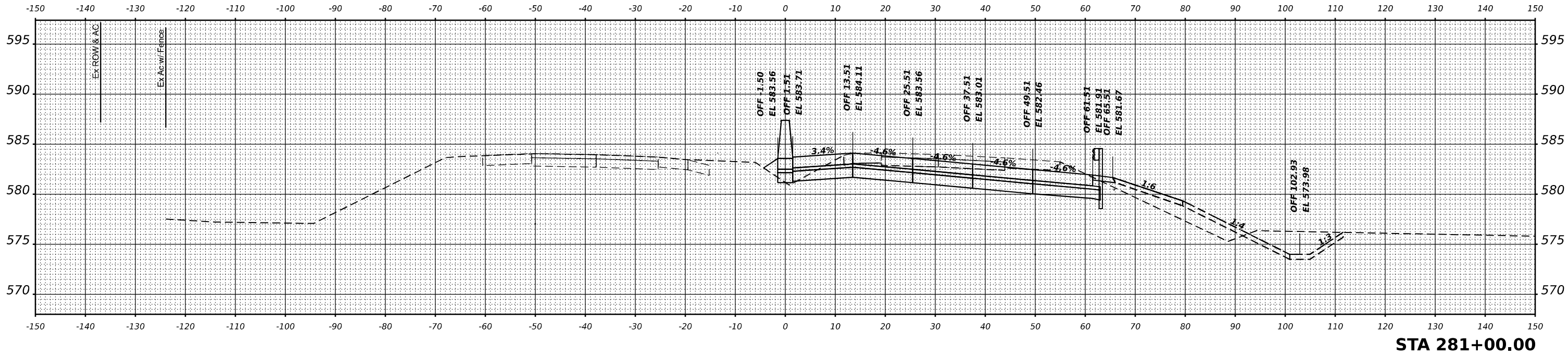
CROSS SECTIONS STAGE 1			
SCALE:	SHEET	OF SHEETS	STA.

F.A.I. RTE.	SECTION	COUNTY	TOTAL SHEETS	SHEET NO.
I-80	2021-154-R	WILL	477	411
CONTRACT NO. 62P71				
ILLINOIS FED. AID PROJECT				

FINAL SURVEY NO.	SURVEYED	BY	DATE
NOTE BOOK	PLOTTED		
AREAS CHECKED	TEMPLATE		
	AREAS		
	CHECKED		

ORIGINAL SURVEY NO.	SURVEYED	BY	DATE
NOTE BOOK	PLOTTED		
AREAS CHECKED	TEMPLATE		
	AREAS		
	CHECKED		

MODEL: I480 P-CL Phase 1 - 280+00.00-1
 FILE NAME: j:\projects\trans\pwr\dev\trans\pwr\based\documents\projects\2018\C4401\401.80022\01-Station\CAD\ML\1_62P71\04-Sheets\14-Cross Sections\0162P71-cthoss\hbase1.dgn



USER NAME = dbook	DESIGNED -	REVISED -
	DRAWN -	REVISED -
PLOT SCALE = 0.16666633 1/ in.	CHECKED -	REVISED -
PLOT DATE = 3/16/2023	DATE -	REVISED -

STATE OF ILLINOIS
DEPARTMENT OF TRANSPORTATION

CROSS SECTIONS
STAGE 1

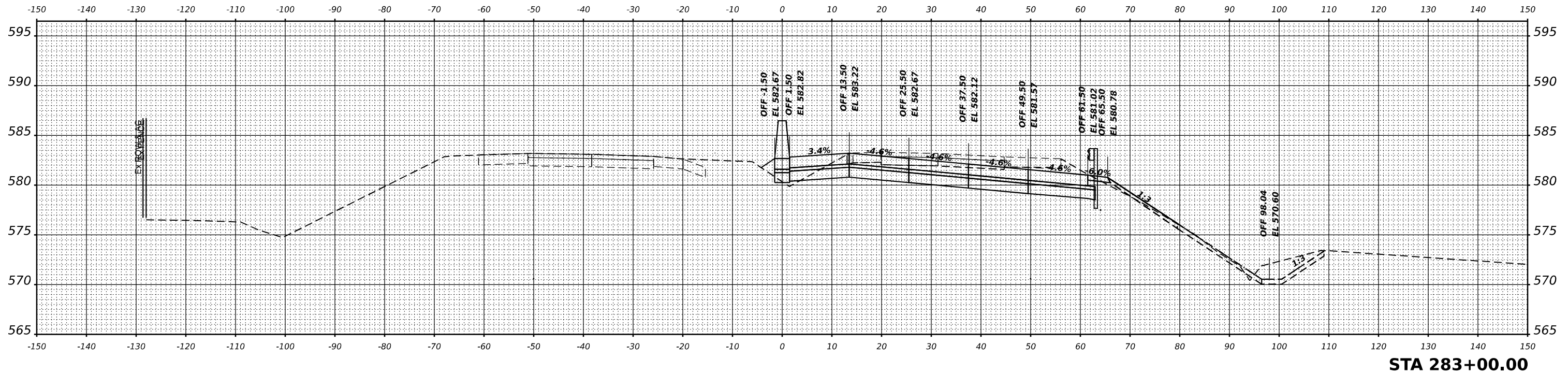
SCALE: SHEET OF SHEETS STA.

F.A.I. RTE.	SECTION	COUNTY	TOTAL SHEETS	SHEET NO.
I-80	2021-154-R	WILL	477	412
			CONTRACT NO. 62P71	
		ILLINOIS FED. AID PROJECT		

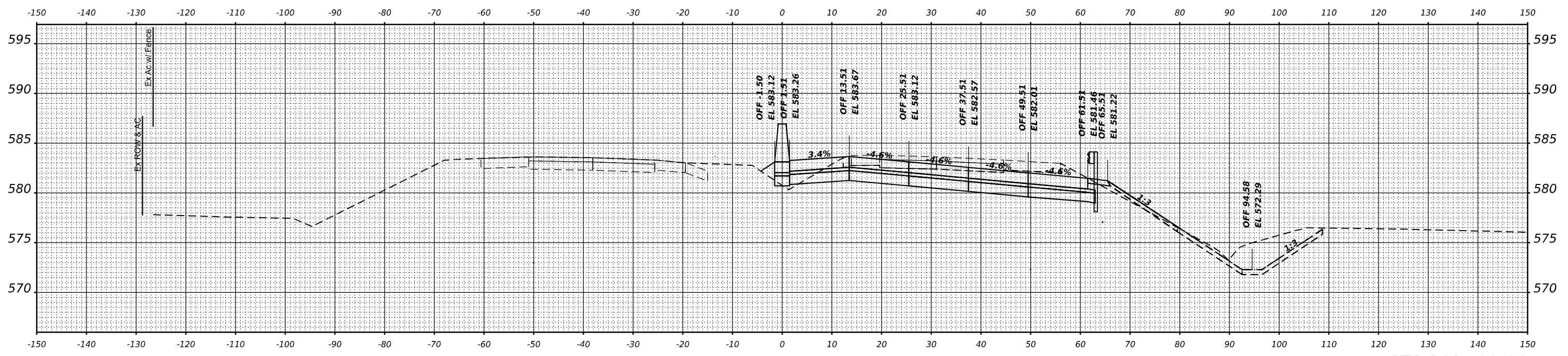
FINAL	SURVEYED	BY	DATE
SURVEY	PLOTTED		
NOTE BOOK	TEMPLATE		
NO.	AREAS CHECKED		

ORIGINAL	SURVEYED	BY	DATE
SURVEY	PLOTTED		
NOTE BOOK	TEMPLATE		
NO.	AREAS CHECKED		

MODEL I-80 P-Cross Section 1 - 282+00.00-1
FILE NAME: j:\p\trans\stms\pwr\dev\trans\stms\pwr\based\Documents\Projects_2018\C-401\401.180022\01-Stantec\CAD\I-80\1_62P71-04-Sheets\14-Cross Sections\14-Cross Sections\14-Cross Section\14-Cross Section\14-Cross Section.dgn



STA 283+00.00



STA 282+00.00



USER NAME = dbook
PLOT SCALE = 0.16666633 "/in.
PLOT DATE = 3/16/2023

DESIGNED -	REvised -
DRAWN -	REvised -
CHECKED -	REvised -
DATE -	REvised -

STATE OF ILLINOIS
DEPARTMENT OF TRANSPORTATION

CROSS SECTIONS
STAGE 1

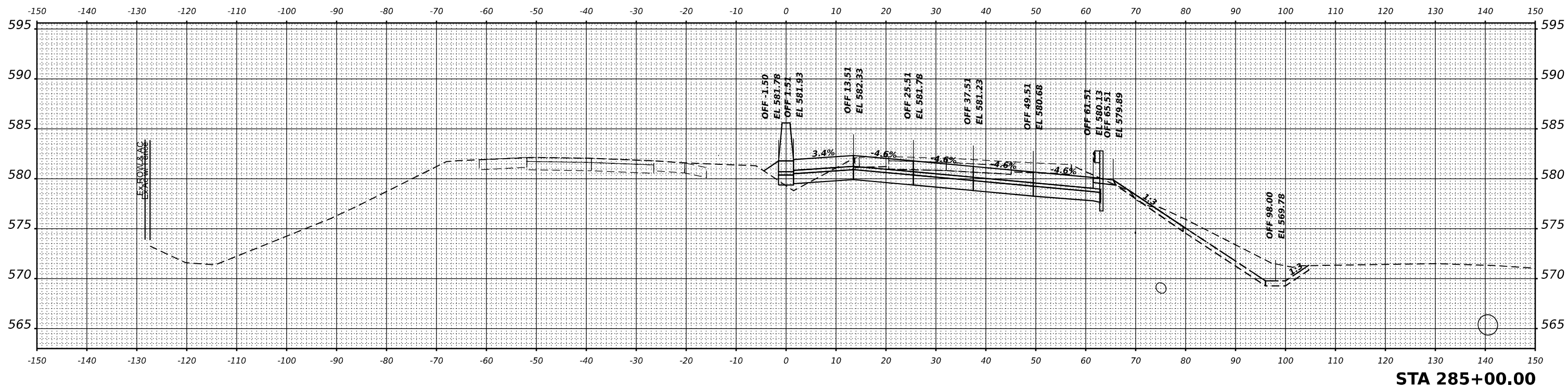
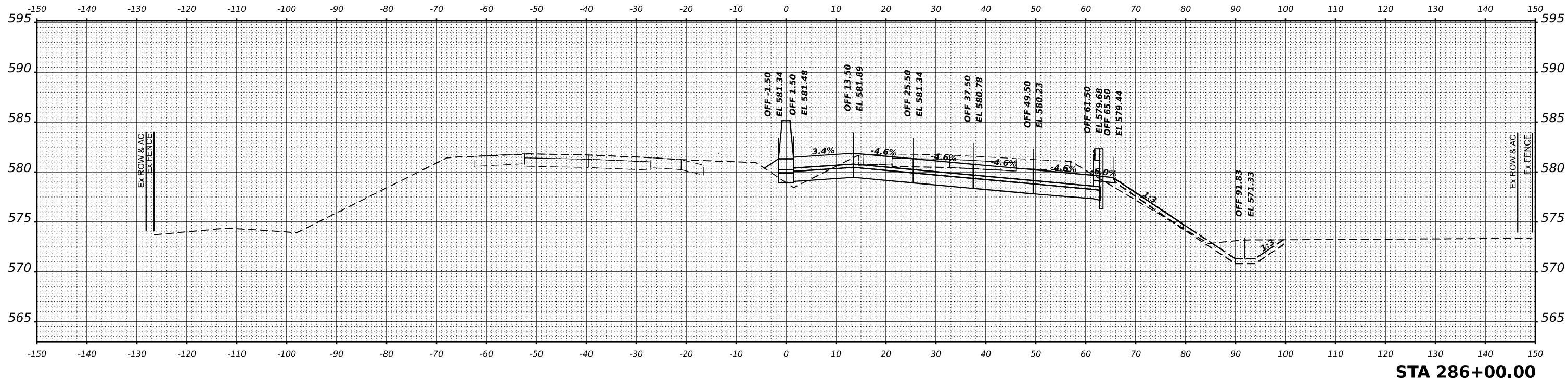
SCALE: SHEET OF SHEETS STA.

F.A.I. RTE.	SECTION	COUNTY	TOTAL SHEETS	SHEET NO.
I-80	2021-154-R	WILL	477	413
CONTRACT NO. 62P71				
ILLINOIS FED. AID PROJECT				

FINAL SURVEY	SURVEYED	BY	DATE
NOTE BOOK	PLOTTED		
AREAS	TEMPLATE		
AREAS CHECKED	AREAS CHECKED		
NO.			

ORIGINAL SURVEY	SURVEYED	BY	DATE
NOTE BOOK	PLOTTED		
AREAS	TEMPLATE		
AREAS CHECKED	AREAS CHECKED		
NO.			

MODEL I-80 P-CL Phase 1 - 285+00.00-1
 FILE NAME: j:\projects\transys\paw\based\documents\projects_2018\C401\401_80022\01-Station\CAD\ML\CL_62P71-0-Sheets\14-Cross Sections\0162P71-4-Station\hase1.dgn



USER NAME = dbook
 PLOT SCALE = 0.16666633 1/16"
 PLOT DATE = 3/16/2023

DESIGNED -
 DRAWN -
 CHECKED -
 DATE -

REVISED -
 REVISED -
 REVISED -
 REVISED -

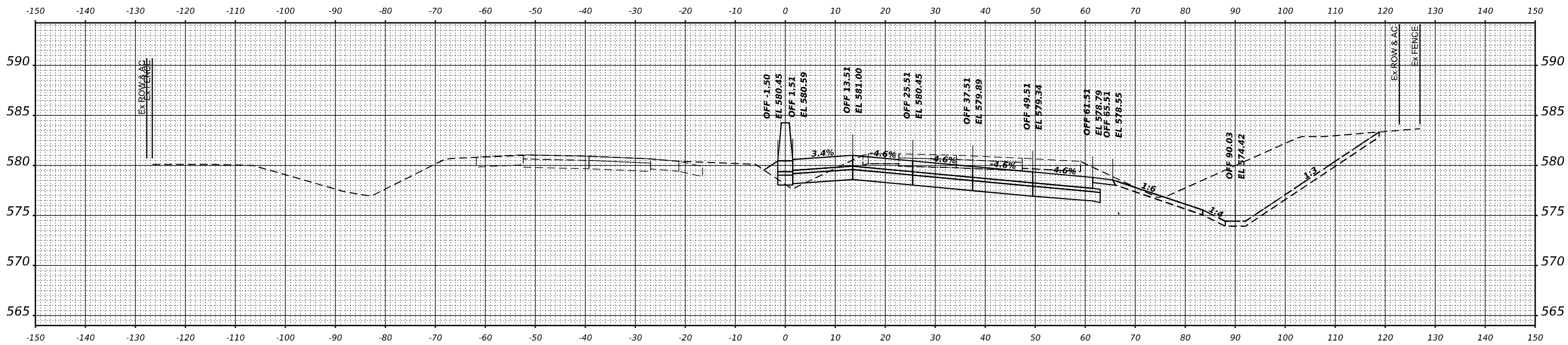
**STATE OF ILLINOIS
 DEPARTMENT OF TRANSPORTATION**

**CROSS SECTIONS
 STAGE 1**

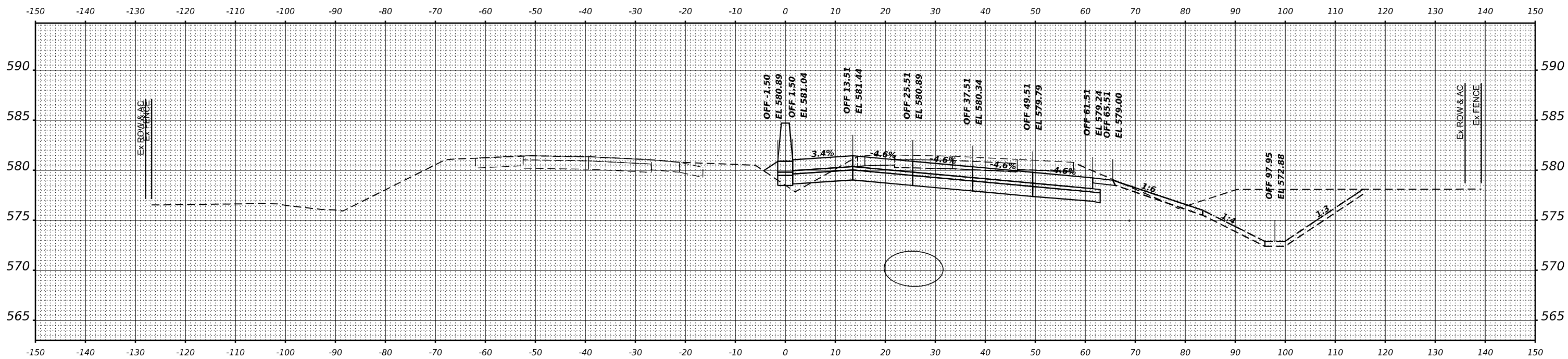
SCALE: SHEET OF SHEETS STA.

F.A.I. RTE.	SECTION	COUNTY	TOTAL SHEETS	SHEET NO.
I-80	2021-154-R	WILL	477	415
			CONTRACT NO. 62P71	
		ILLINOIS	FED. AID PROJECT	

DATE	
BY	
FINAL SURVEY	SURVEYED
NOTE BOOK	PLOTTED
NO.	TEMPLATE
	AREAS
	CHECKED
	AREAS
	CHECKED



DATE	
BY	
ORIGINAL SURVEY	SURVEYED
NOTE BOOK	PLOTTED
NO.	TEMPLATE
	AREAS
	CHECKED
	AREAS
	CHECKED



MODEL: I-80 P-CL Phase 1 - 287+00.00-1
 FILE NAME: j:\p\transys\emph\ben\dev\transys\supp\p\based\documents\projects\2018\C401\401_8002\01-Station\CAD\ML\c401_8271_01-Sheets\1-4-Cross Sections\0162P71-4-stb\stb\stage1.dgn



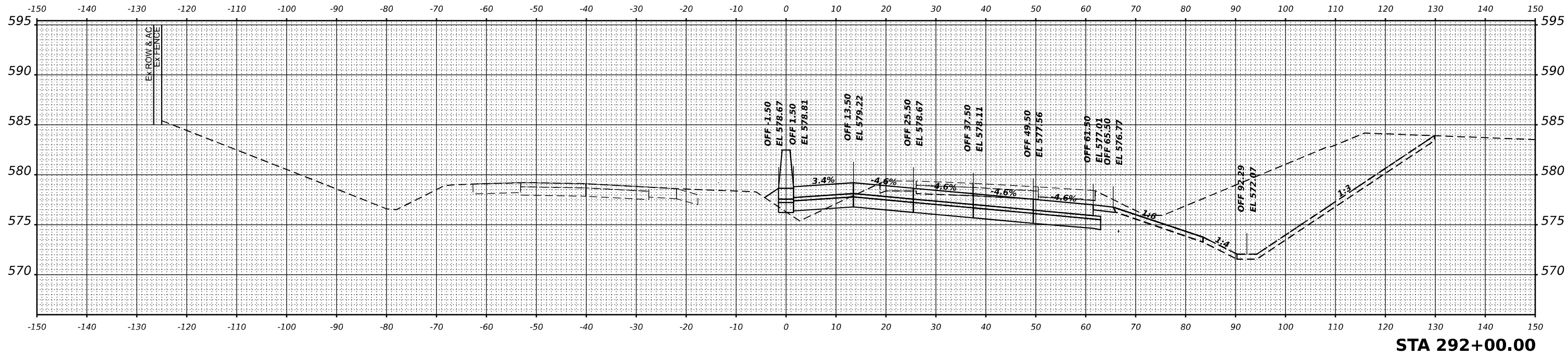
USER NAME = dbook	DESIGNED -	REVISED -
PLOT SCALE = 0.16666633 1/16"	DRAWN -	REVISED -
PLOT DATE = 3/16/2023	CHECKED -	REVISED -
	DATE -	REVISED -

STATE OF ILLINOIS
DEPARTMENT OF TRANSPORTATION

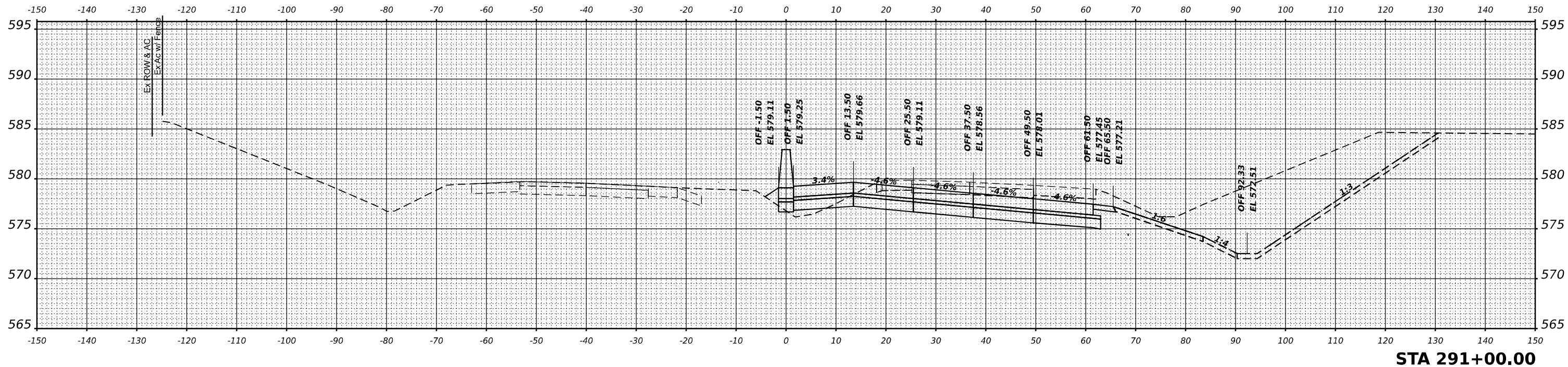
CROSS SECTIONS			
STAGE 1			
SCALE:	SHEET	OF SHEETS	STA.

F.A.I. RTE.	SECTION	COUNTY	TOTAL SHEETS	SHEET NO.
I-80	2021-154-R	WILL	477	416
CONTRACT NO. 62P71				
ILLINOIS FED. AID PROJECT				

FINAL SURVEY	SURVEYED	BY	DATE
NOTE BOOK	PLOTTED		
NO.	TEMPLATE		
	AREAS		
	CHECKED		



ORIGINAL SURVEY	SURVEYED	BY	DATE
NOTE BOOK	PLOTTED		
NO.	TEMPLATE		
	AREAS		
	CHECKED		



MODEL: I-80 P-CL Phase 1 - 291+00.00-1
 FILE NAME: p:\trans\systems\p\dev\trans\systems\p\p\based\documents\projects\2018\c401\401.8002201\5ante\c401\c401.62P71.04\Sheets\14-Cross Sections\0.62P71-4ht-hssht-hpase1.dgn



USER NAME = dbook	DESIGNED -	REVISED -
PLOT SCALE = 0.16666633 1/ in.	DRAWN -	REVISED -
PLOT DATE = 3/16/2023	CHECKED -	REVISED -
	DATE -	REVISED -

STATE OF ILLINOIS
DEPARTMENT OF TRANSPORTATION

CROSS SECTIONS
STAGE 1

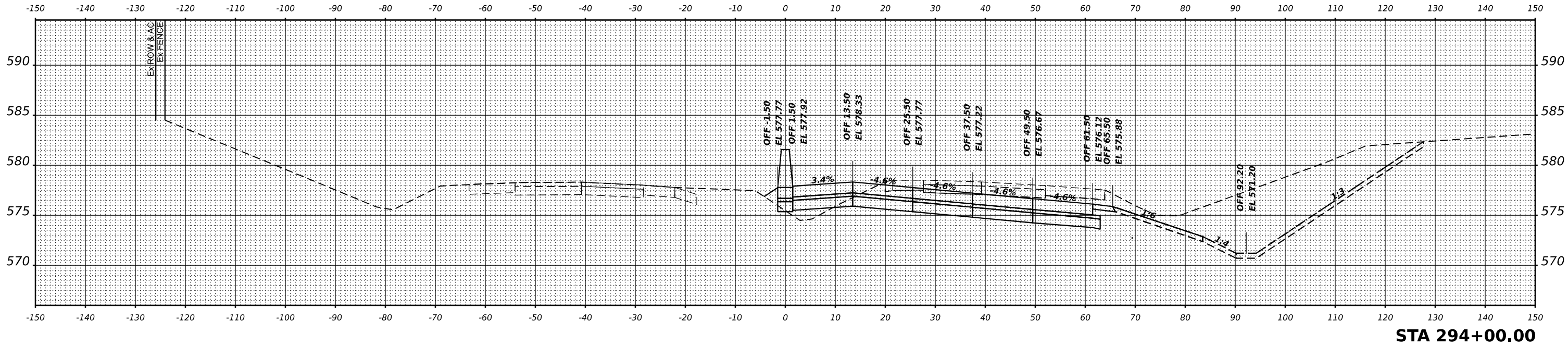
SCALE: SHEET OF SHEETS STA.

F.A.I. RTE.	SECTION	COUNTY	TOTAL SHEETS	SHEET NO.
I-80	2021-154-R	WILL	477	418
				CONTRACT NO. 62P71
				ILLINOIS FED. AID PROJECT

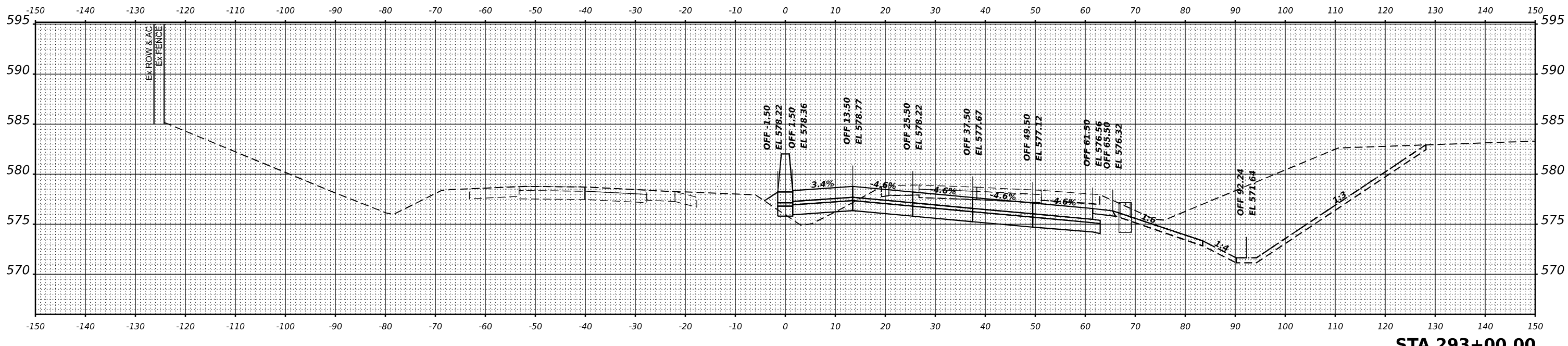
FINAL SURVEY	SURVEYED	BY	DATE
NOTE BOOK	PLOTTED		
NO.	TEMPLATE		
	AREAS		
	CHECKED		

ORIGINAL SURVEY	SURVEYED	BY	DATE
NOTE BOOK	PLOTTED		
NO.	TEMPLATE		
	AREAS		
	CHECKED		

MODEL I-80 P-C1 Phase 1 - 293+00.00-1
 FILE NAME: j:\w\trans\scans\pwr\based\documents\projects\2018\c-401\401.80022\01-Station\CAD\ML\1_62P71\04-Sheets\14-Cross Sections\0162P71-14-Cross Sections.dwg



STA 294+00.00



STA 293+00.00



USER NAME = dbook	DESIGNED -	REVISED -
	DRAWN -	REVISED -
PLOT SCALE = 0.16666633 1/16"	CHECKED -	REVISED -
PLOT DATE = 3/16/2023	DATE -	REVISED -

**STATE OF ILLINOIS
DEPARTMENT OF TRANSPORTATION**

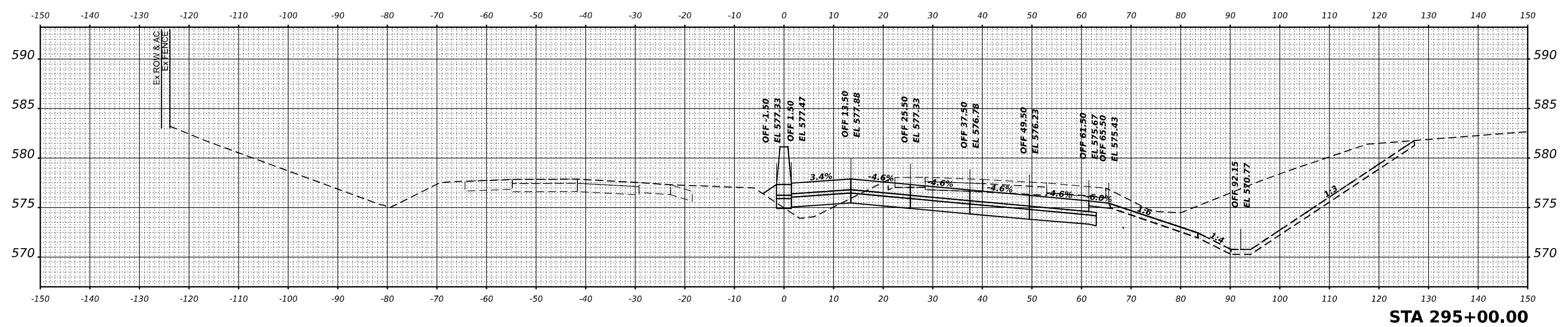
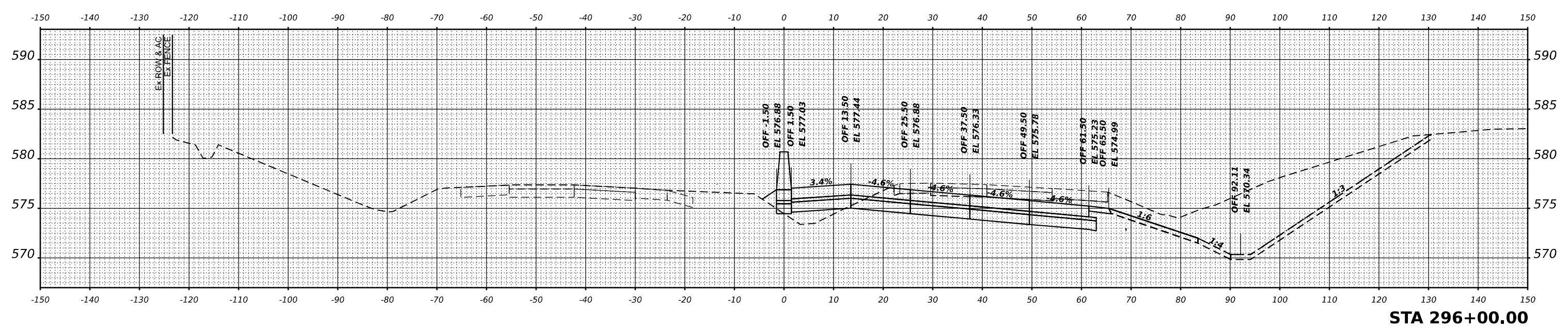
CROSS SECTIONS STAGE 1			
SCALE:	SHEET	OF SHEETS	STA.

F.A.I. RTE.	SECTION	COUNTY	TOTAL SHEETS	SHEET NO.
I-80	2021-154-R	WILL	477	419
CONTRACT NO. 62P71				
ILLINOIS FED. AID PROJECT				

FINAL SURVEY	SURVEYED	BY	DATE
NOTE BOOK	PLOTTED		
AREAS CHECKED	TEMPLATE		
NO.	AREAS		

ORIGINAL SURVEY	SURVEYED	BY	DATE
NOTE BOOK	PLOTTED		
AREAS CHECKED	TEMPLATE		
NO.	AREAS		

MODEL: I-80 P-CL Phase 1 - 295+00.00-1
 FILE NAME: p:\trans\systems\p\dev\com\trans\systems\p\dev\Documents\Projects\2018\C4401\401.80022\01-Station\CAD\ML\c1_62P71\0+Sheet\14-Cross Sections\0162P71-0+Sheet\p14.dgn



USER NAME = dbook	DESIGNED -	REVISED -
PLOT SCALE = 0.16666633 1/ in.	DRAWN -	REVISED -
PLOT DATE = 3/16/2023	CHECKED -	REVISED -
	DATE -	REVISED -

**STATE OF ILLINOIS
DEPARTMENT OF TRANSPORTATION**

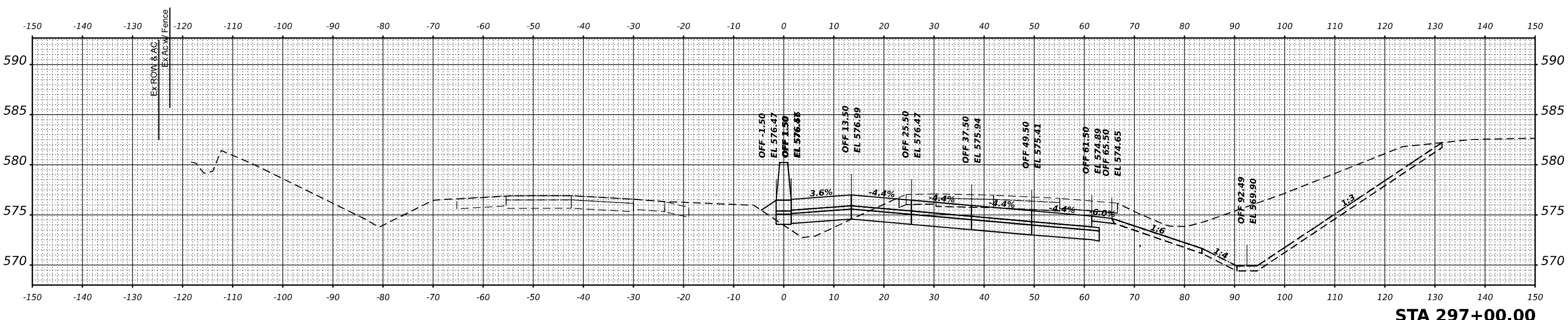
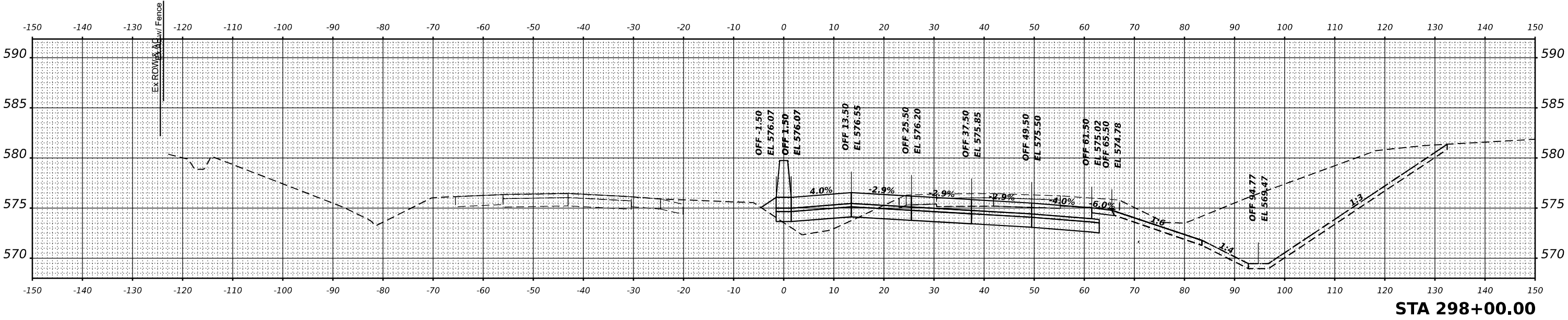
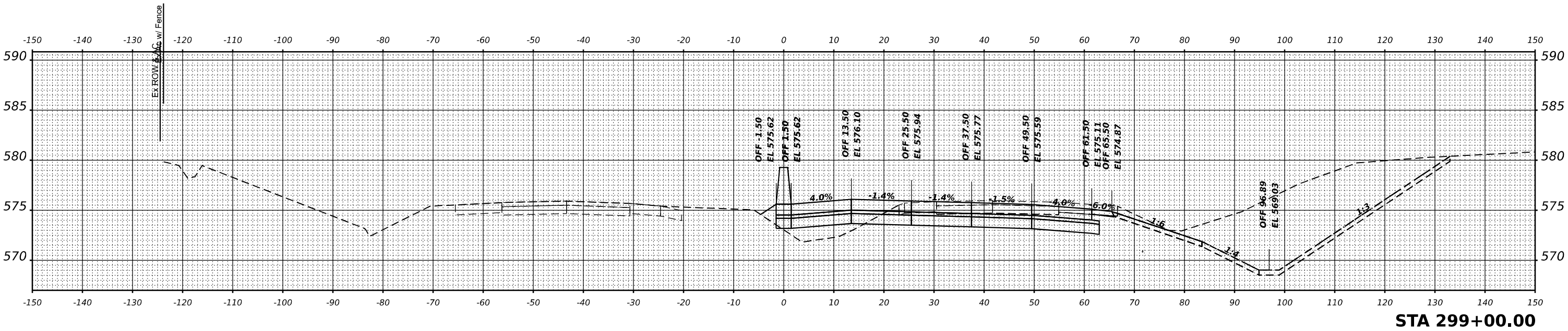
CROSS SECTIONS STAGE 1			
SCALE:	SHEET	OF SHEETS	STA.

F.A.I. RTE.	SECTION	COUNTY	TOTAL SHEETS	SHEET NO.
I-80	2021-154-R	WILL	477	420
CONTRACT NO. 62P71				
ILLINOIS FED. AID PROJECT				

DATE	
BY	
FINAL SURVEY	SURVEYED
NOTE BOOK	PLOTTED
NO.	TEMPLATE
	AREAS
	CHECKED

DATE	
BY	
ORIGINAL SURVEY	SURVEYED
NOTE BOOK	PLOTTED
NO.	TEMPLATE
	AREAS
	CHECKED

MODEL: I480 P-CL Phase 1 - 297+00.00-1
 FILE NAME: jpwtransysmpdw\dev\transysmpdw\based\documents\projects\2018\C401\401.80022\01-Station\CAD\ML\c1_62P71-04-Sheets\14-Cross Sections\0162P71-shboxsh-hs1.mxd



USER NAME = dbook	DESIGNED -	REVISED -
	DRAWN -	REVISED -
PLOT SCALE = 0.16666633 1/ in.	CHECKED -	REVISED -
PLOT DATE = 3/16/2023	DATE -	REVISED -

**STATE OF ILLINOIS
DEPARTMENT OF TRANSPORTATION**

SCALE:	SHEET	OF	SHEETS	STA.
--------	-------	----	--------	------

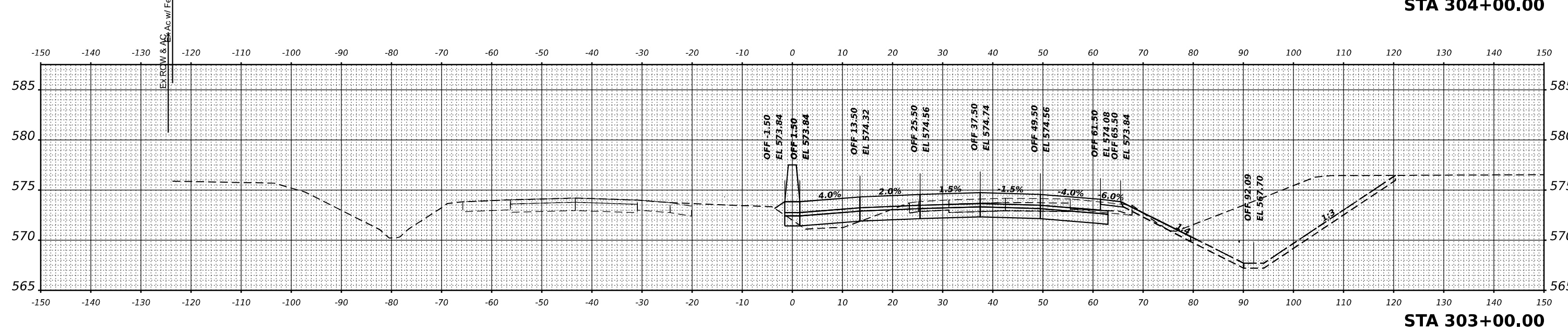
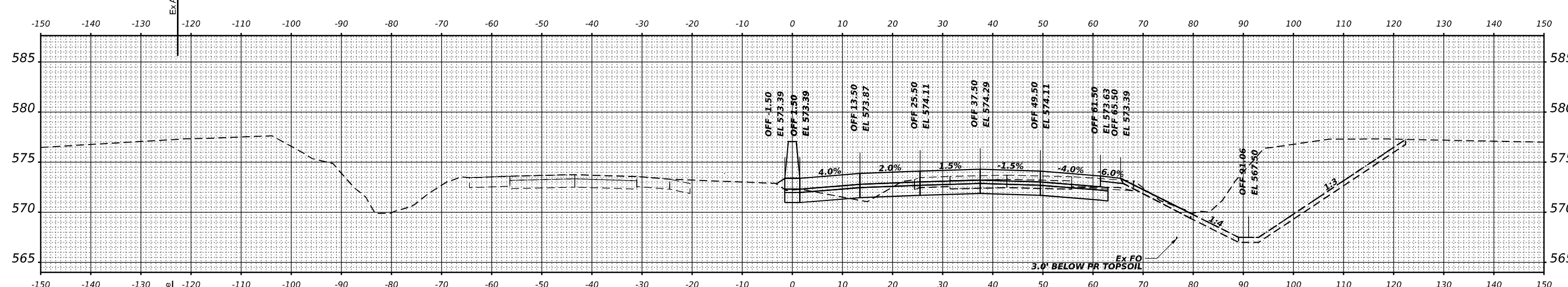
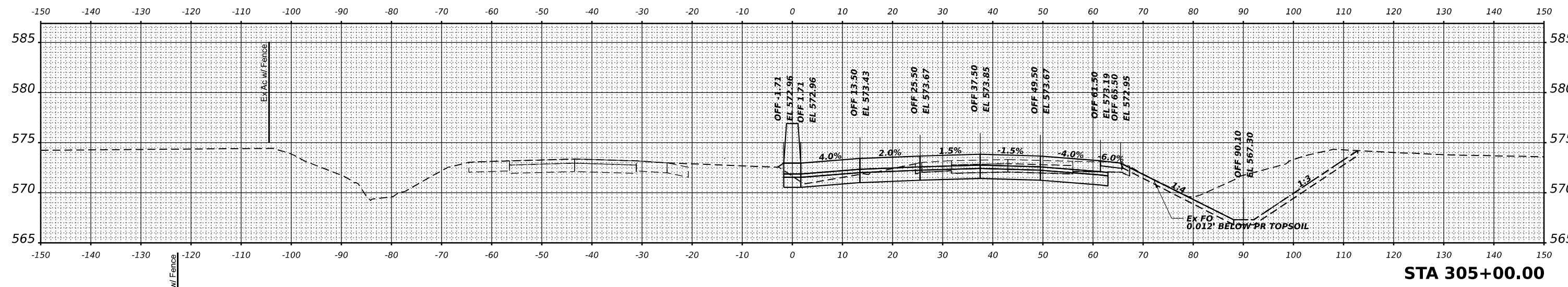
**CROSS SECTIONS
STAGE 1**

F.A.I. RTE.	SECTION	COUNTY	TOTAL SHEETS	SHEET NO.
I-80	2021-154-R	WILL	477	421
			CONTRACT NO. 62P71	
		ILLINOIS	FED. AID PROJECT	

DATE	
BY	
SURVEYED	
PLOTTED	
TEMPLATE	
AREAS	
CHECKED	
NO.	
FINAL SURVEY	
NOTE BOOK	
AREAS CHECKED	
NO.	

DATE	
BY	
SURVEYED	
PLOTTED	
TEMPLATE	
AREAS	
CHECKED	
NO.	
ORIGINAL SURVEY	
NOTE BOOK	
AREAS CHECKED	
NO.	

MODEL: I-80 P-CL Phase 1 - 303+00.00-1
 FILE NAME: jpwtransysmpwlaberdev.com\transysmpw\basedocuments\projects\2018\C401\401.8002201-States\CAD\Mile\1_62P71\04-Sheets\1-Cross Sections\02P71-SubsoilProfile.dwg



USER NAME = dbook	DESIGNED -	REVISED -
	DRAWN -	REVISED -
PLOT SCALE = 0.16666633 1/ in.	CHECKED -	REVISED -
PLOT DATE = 3/16/2023	DATE -	REVISED -

**STATE OF ILLINOIS
DEPARTMENT OF TRANSPORTATION**

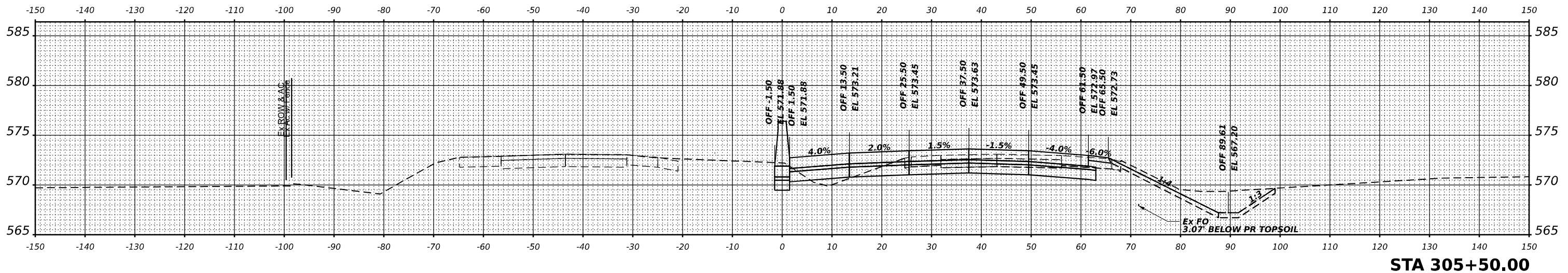
CROSS SECTIONS STAGE 1				
SCALE:	SHEET	OF	SHEETS	STA.

F.A.I. RTE.	SECTION	COUNTY	TOTAL SHEETS	SHEET NO.
I-80	2021-154-R	WILL	477	423
CONTRACT NO. 62P71				
ILLINOIS FED. AID PROJECT				

FINAL SURVEY NO.	SURVEYED PLOTTED AREAS CHECKED	BY	DATE

ORIGINAL SURVEY NO.	SURVEYED PLOTTED AREAS CHECKED	BY	DATE

MODEL: I-80 P-C1 Phase 1 - 305+50.00-1
 FILE NAME: p:\transys\emph\user\dev\comtransys\corp\p\based\Documents\Projects\2018\CH401\401.8002\01-Station\CAD\Misc\1_62P71.04-Sheets\14-Cross Sections\0162P71-sh-boxsh-phase1.dgn



USER NAME = dbook	DESIGNED -	REVISED -
PLOT SCALE = 0.16666633 1/ in.	DRAWN -	REVISED -
PLOT DATE = 3/16/2023	CHECKED -	REVISED -
	DATE -	REVISED -

**STATE OF ILLINOIS
DEPARTMENT OF TRANSPORTATION**

**CROSS SECTIONS
STAGE 1**

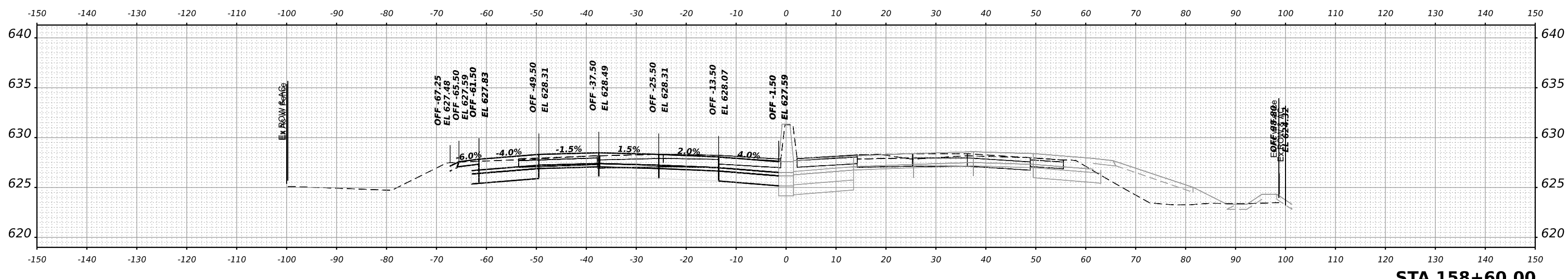
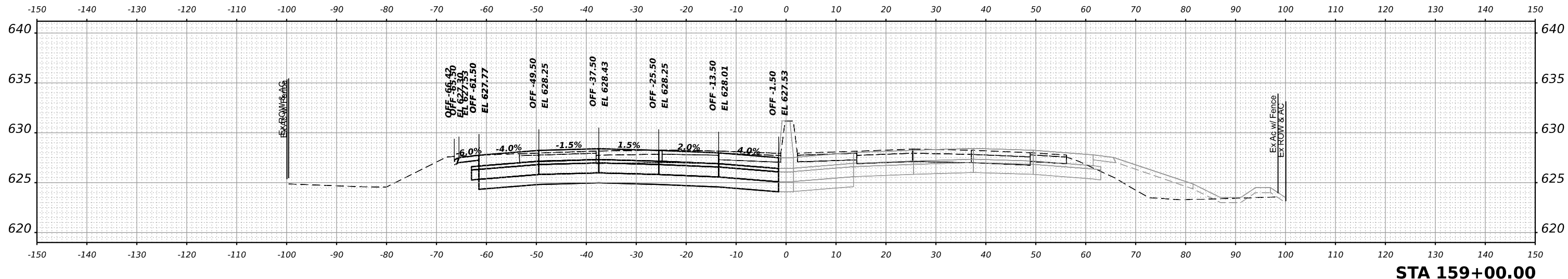
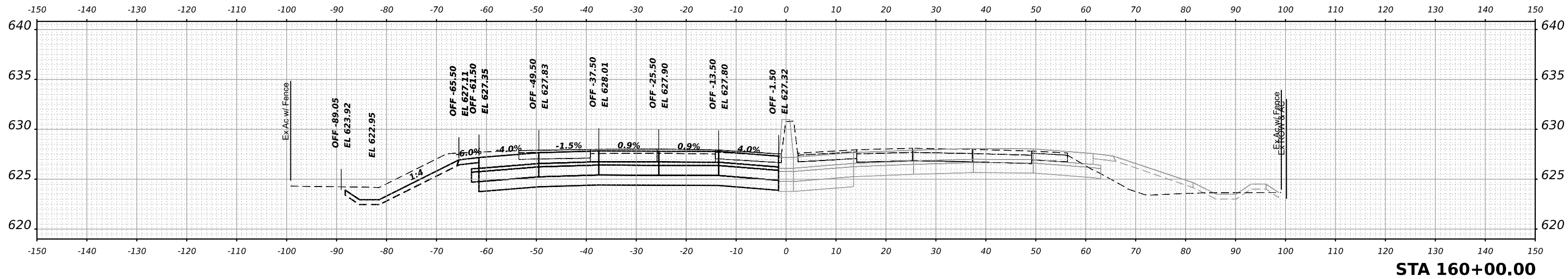
SCALE: SHEET OF SHEETS STA.

F.A.I. RTE.	SECTION	COUNTY	TOTAL SHEETS	SHEET NO.
I-80	2021-154-R	WILL	477	424
CONTRACT NO. 62P71			ILLINOIS FED. AID PROJECT	

FINAL SURVEY	SURVEYED	DATE
NOTE BOOK	PLOTTED	BY
NO.	TEMPLATE	
	AREAS CHECKED	

ORIGINAL SURVEY	SURVEYED	DATE
NOTE BOOK	PLOTTED	BY
NO.	TEMPLATE	
	AREAS CHECKED	

MODEL: I-80 PCL Phase 2 - 158+73.00
 FILE NAME: p:\trans\systems\pubent\by.com\trans\scorp\pvt\hosted\Documents\Projects_2018\CH401\401_80022\01-Station\CAD\MLD_1_62P710-4-Sheets\14-Cross Sections\0162P71-shsxsht-phase2.dgn



USER NAME = bhodo	DESIGNED - BH	REVISED -
PLOT SCALE = 0.16666633 1/ in.	DRAWN - BH	REVISED -
PLOT DATE = 3/17/2023	CHECKED - JC	REVISED -
	DATE - 3/17/23	REVISED -

**STATE OF ILLINOIS
DEPARTMENT OF TRANSPORTATION**

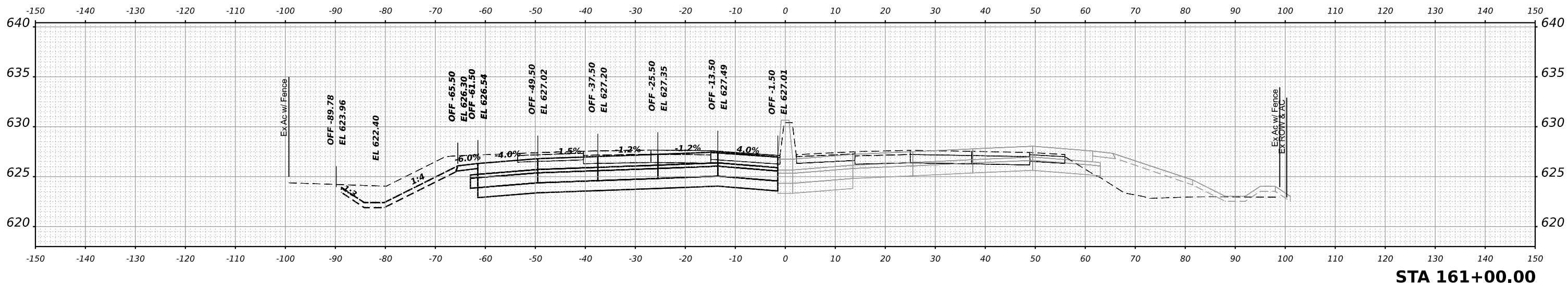
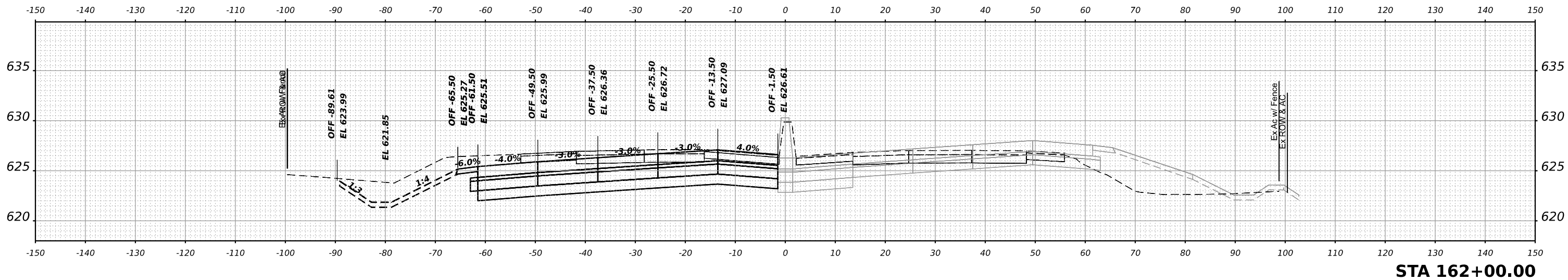
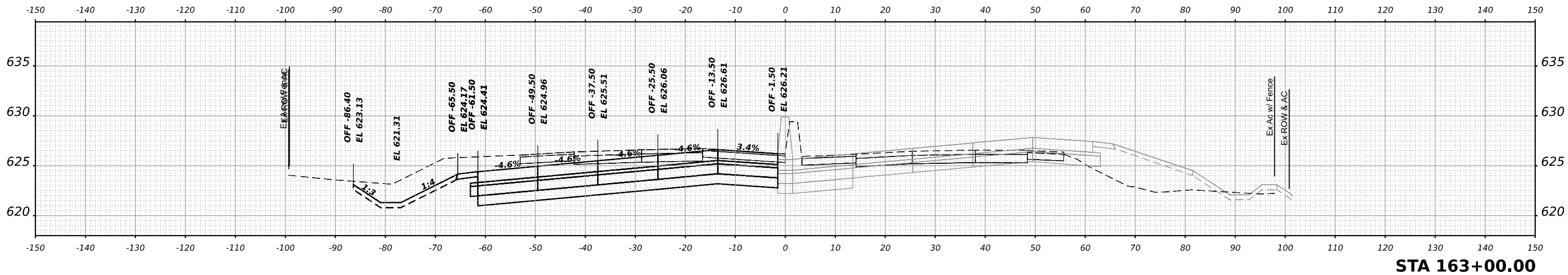
CROSS SECTIONS STAGE 2	
SCALE: 1"=10'	SHEET OF SHEETS STA.

F.A.I. RTE.	SECTION	COUNTY	TOTAL SHEETS	SHEET NO.
I-80	2021-154-R	WILL	477	425
CONTRACT NO. 62P71			ILLINOIS FED. AID PROJECT	

DATE	
BY	
SURVEYED	
PLOTTED	
TEMPLATE	
AREAS	
AREAS CHECKED	
NO.	

DATE	
BY	
SURVEYED	
PLOTTED	
TEMPLATE	
AREAS	
AREAS CHECKED	
NO.	

MODEL: I-80 PCL Phase 2 - 161+00.00
 FILE NAME: p:\trans\systems\pubent\trans\trans\pvt\based\Documents\Projects_2018\CH401401\80022\01-Station\CAD\MLD_01_6271104-Sheets\14-Cross Sections\016271104-Sheet3.dgn



USER NAME = bhodo	DESIGNED - BH	REVISED -
PLOT SCALE = 0.16666633 1/ in.	DRAWN - BH	REVISED -
PLOT DATE = 3/17/2023	CHECKED - JC	REVISED -
	DATE - 3/17/23	REVISED -

STATE OF ILLINOIS
DEPARTMENT OF TRANSPORTATION

CROSS SECTIONS
STAGE 2

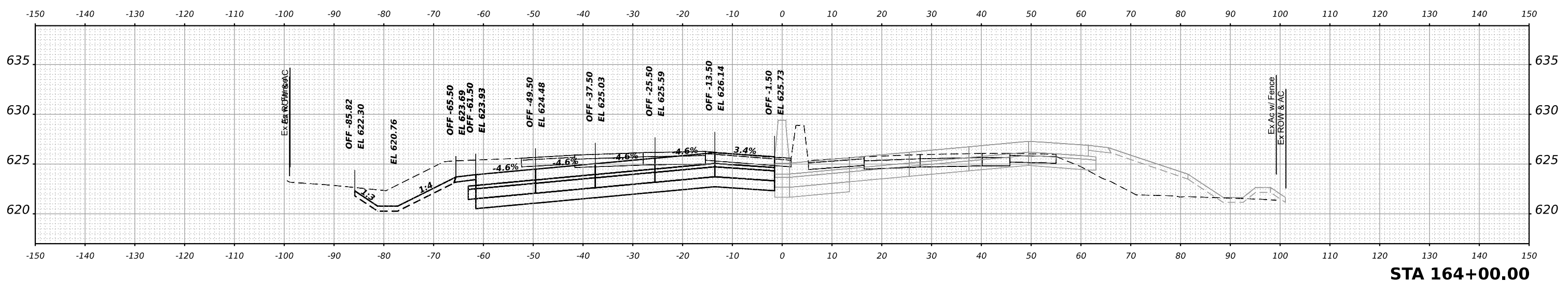
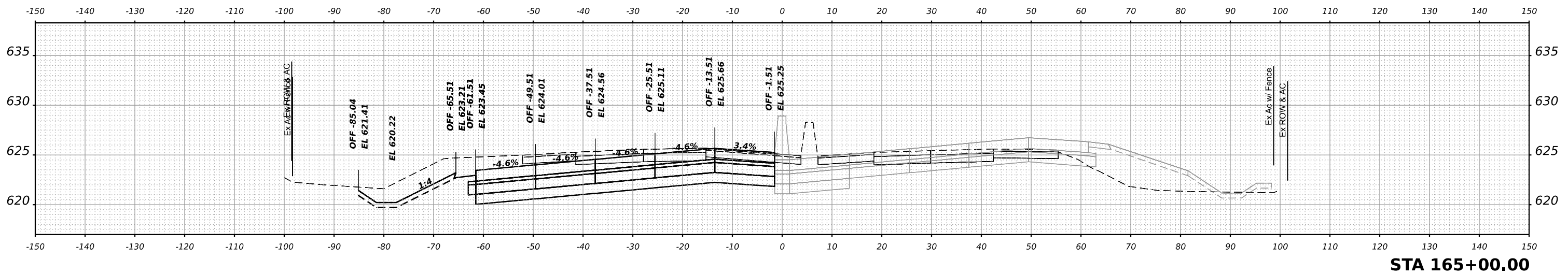
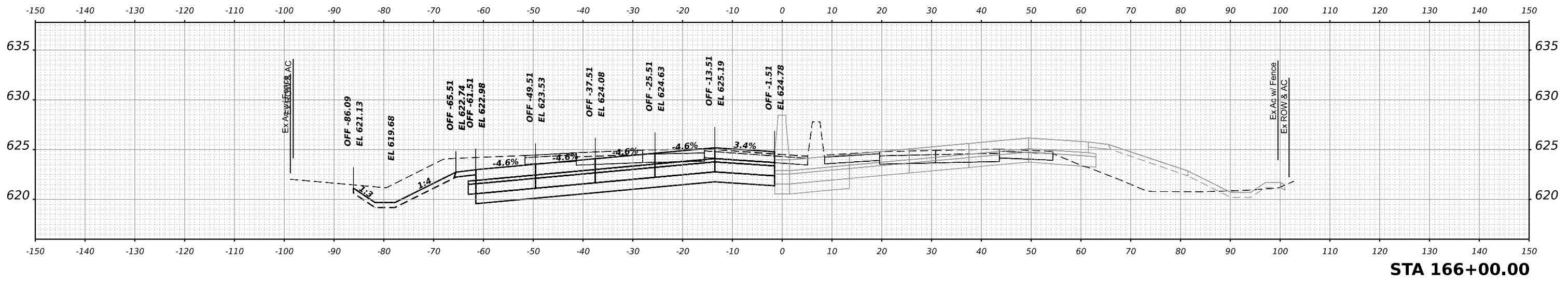
SCALE: 1"=10' SHEET OF SHEETS STA.

F.A.I. RTE.	SECTION	COUNTY	TOTAL SHEETS	SHEET NO.
I-80	2021-154-R	WILL	477	426
CONTRACT NO. 62P71				
ILLINOIS FED. AID PROJECT				

FINAL SURVEY NO.	SURVEYED BY	DATE
NOTE BOOK NO.	PLOTTED BY	
	TEMPLATE	
	AREAS CHECKED	

ORIGINAL SURVEY NO.	SURVEYED BY	DATE
NOTE BOOK NO.	PLOTTED BY	
	TEMPLATE	
	AREAS CHECKED	

MODEL: I-80 PCL Phase 2 - 164+00.00
 FILE NAME: p:\trans\systems\pubent\by.com\trans\scorp\p\l\based\Documents\Projects_2018\CH401\401_80022\01-Station\CAD\MLD_01_6271104-Sheets\14-Cross Sections\016271104-Sheet-Phase2.dgn



USER NAME = bhodo	DESIGNED - BH	REVISED -
	DRAWN - BH	REVISED -
PLOT SCALE = 0.16666633 1/ in.	CHECKED - JC	REVISED -
PLOT DATE = 3/17/2023	DATE - 3/17/23	REVISED -

**STATE OF ILLINOIS
DEPARTMENT OF TRANSPORTATION**

**CROSS SECTIONS
STAGE 2**

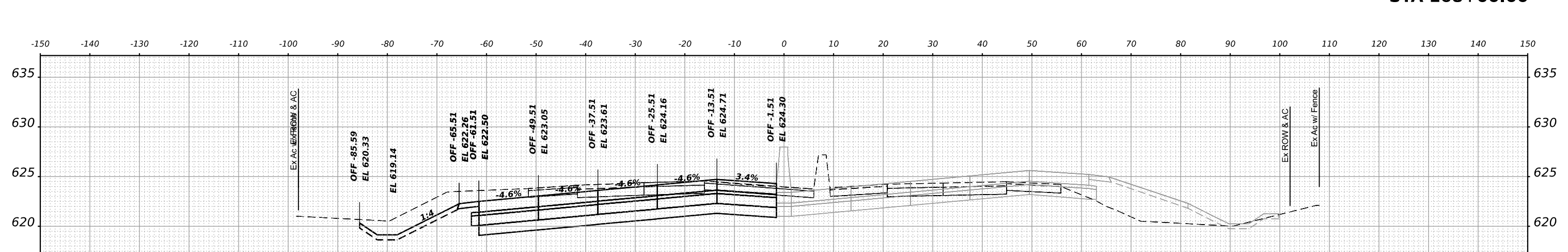
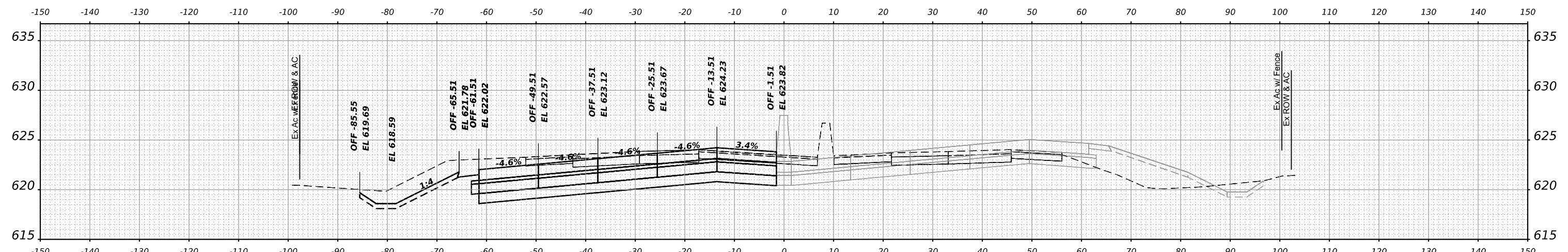
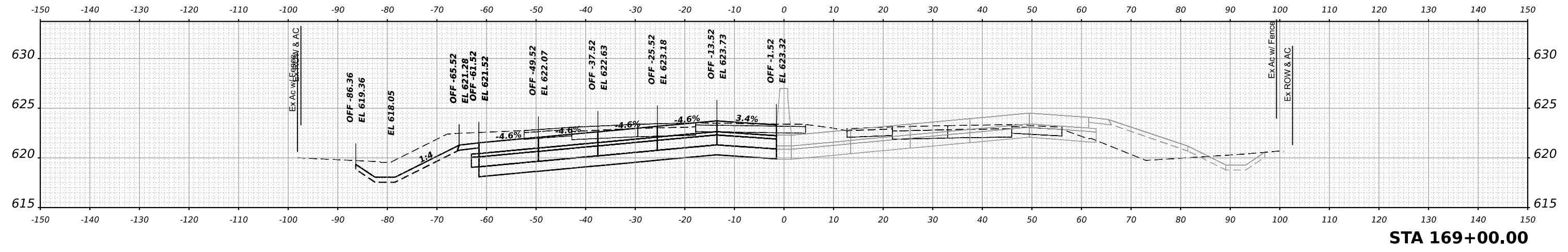
SCALE: 1"=10' SHEET OF SHEETS STA.

F.A.I. RTE.	SECTION	COUNTY	TOTAL SHEETS	SHEET NO.
I-80	2021-154-R	WILL	477	427
			CONTRACT NO. 62P71	
		ILLINOIS	FED. AID PROJECT	

FINAL SURVEY NO.	SURVEYED PLOTTED TEMPLATE AREAS CHECKED	BY	DATE

ORIGINAL SURVEY NO.	SURVEYED PLOTTED TEMPLATE AREAS CHECKED	BY	DATE

MODEL: I-80 PCL Phase 2 - 167+00.00
 FILE NAME: p:\transportation\external\transys\scorp\pwr\basedocuments\projects_2018\CH401\401180022\01-Station\CAD\ML-01_6271104-Sheets\14-Cross Sections\0162P71-shsxsht-phase2.dgn



USER NAME = bhodo	DESIGNED - BH	REVISED -
PLOT SCALE = 0.16666633 1/ in.	DRAWN - BH	REVISED -
PLOT DATE = 3/17/2023	CHECKED - JC	REVISED -
	DATE - 3/17/23	REVISED -

**STATE OF ILLINOIS
DEPARTMENT OF TRANSPORTATION**

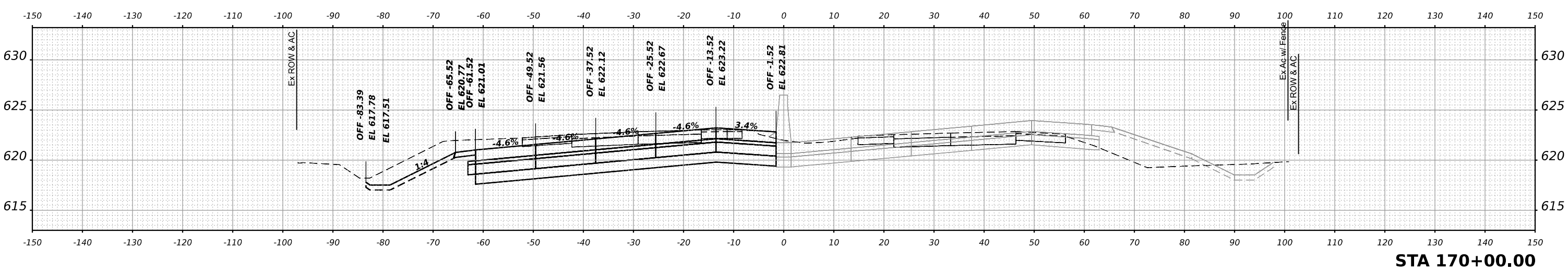
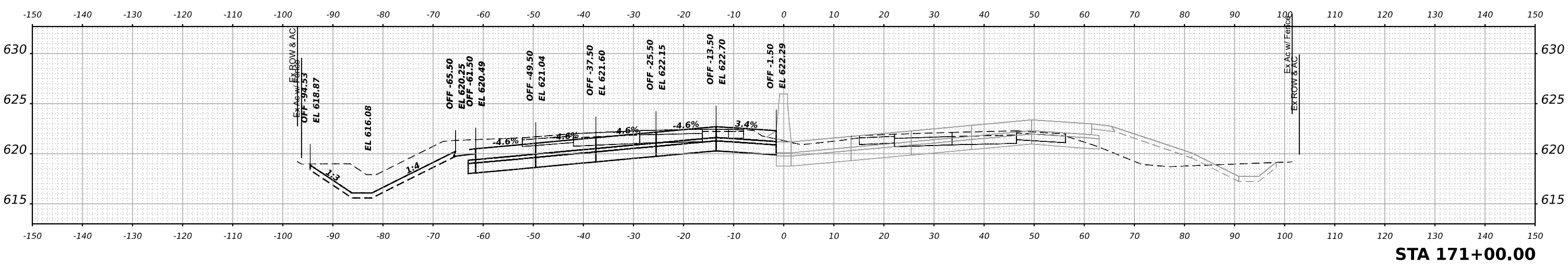
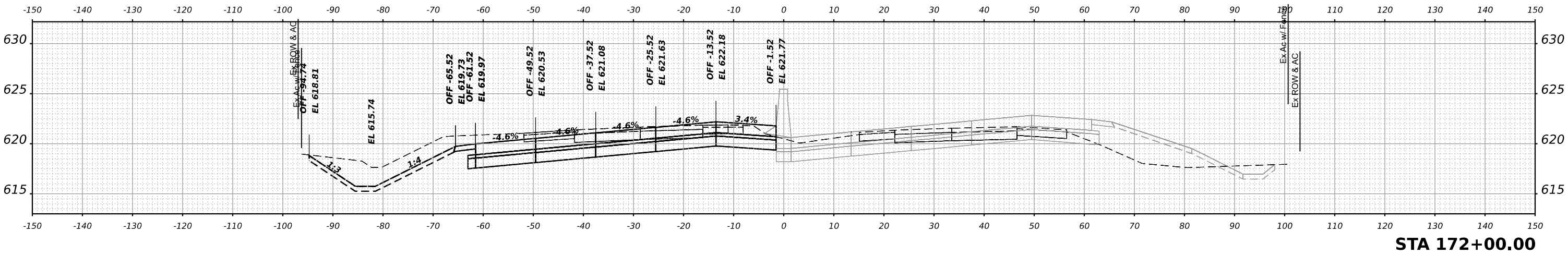
CROSS SECTIONS STAGE 2			
SCALE: 1"=10'	SHEET	OF	SHEETS
			STA.

F.A.I. RTE.	SECTION	COUNTY	TOTAL SHEETS	SHEET NO.
I-80	2021-154-R	WILL	477	428
				CONTRACT NO. 62P71
ILLINOIS		FED. AID PROJECT		

FINAL SURVEY	SURVEYED	BY	DATE
NOTE BOOK	PLOTTED		
NO.	TEMPLATE		
	AREAS CHECKED		

ORIGINAL SURVEY	SURVEYED	BY	DATE
NOTE BOOK	PLOTTED		
NO.	TEMPLATE		
	AREAS CHECKED		

MODEL: I-80 PCL Phase 2 - 170+00.00
 FILE NAME: p:\transportation\external\transys\corp\pvt\basedocuments\projects_2018\CH401401180022\01-Station\CAD\MLL-01_6271104-Sheets\14-Cross Sections\01_6271104-Sheets-phase2.dgn



USER NAME	= bhodo	DESIGNED	- BH	REVISED	-
		DRAWN	- BH	REVISED	-
PLOT SCALE	= 0.16666633 1/ in.	CHECKED	- JC	REVISED	-
PLOT DATE	= 3/17/2023	DATE	- 3/17/23	REVISED	-

**STATE OF ILLINOIS
DEPARTMENT OF TRANSPORTATION**

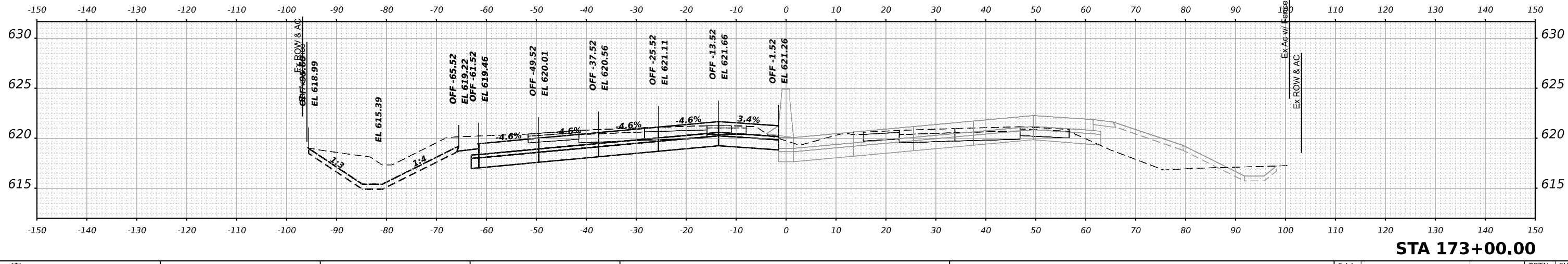
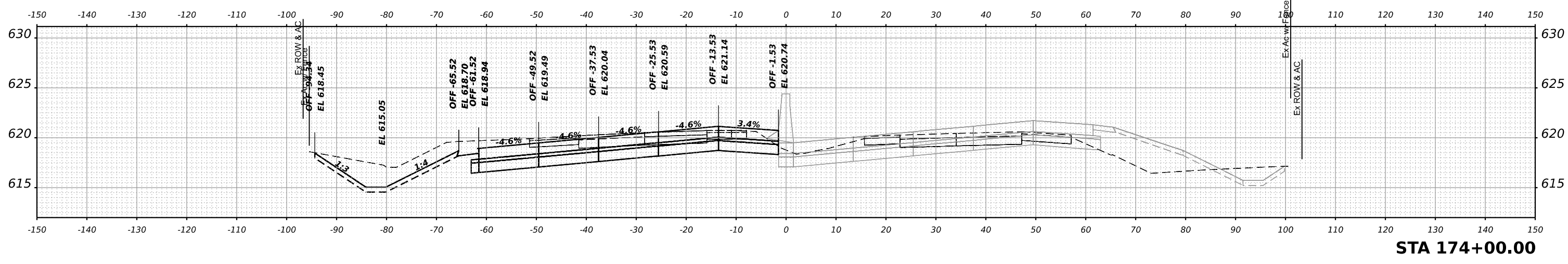
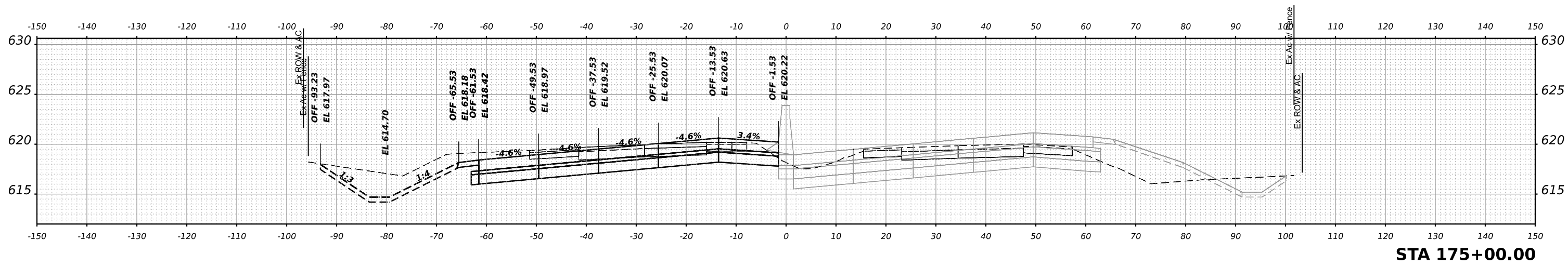
SCALE: 1"=10'		SHEET OF SHEETS		STA.
CROSS SECTIONS STAGE 2				

F.A.I. RTE.	SECTION	COUNTY	TOTAL SHEETS	SHEET NO.
I-80	2021-154-R	WILL	477	429
CONTRACT NO. 62P71				
ILLINOIS		FED. AID PROJECT		

FINAL SURVEY NO.	SURVEYED	BY	DATE
	PLOTTED		
	TEMPLATE		
	AREAS CHECKED		

ORIGINAL SURVEY NO.	SURVEYED	BY	DATE
	PLOTTED		
	TEMPLATE		
	AREAS CHECKED		

MODEL: I-80 PCL Phase 2 - 173+00.00
 FILE NAME: p:\transys\p\client\transys\p\l\based\Documents\Projects_2018\CH401\401\80022\01-Station\CAD\MLC\1_6271104-Sheets\14-Cross Sections\0162711-shxsh-phase2.dgn



USER NAME = bhodo	DESIGNED - BH	REVISED -
	DRAWN - BH	REVISED -
PLOT SCALE = 0.16666633 1/ in.	CHECKED - JC	REVISED -
PLOT DATE = 3/17/2023	DATE - 3/17/23	REVISED -

**STATE OF ILLINOIS
DEPARTMENT OF TRANSPORTATION**

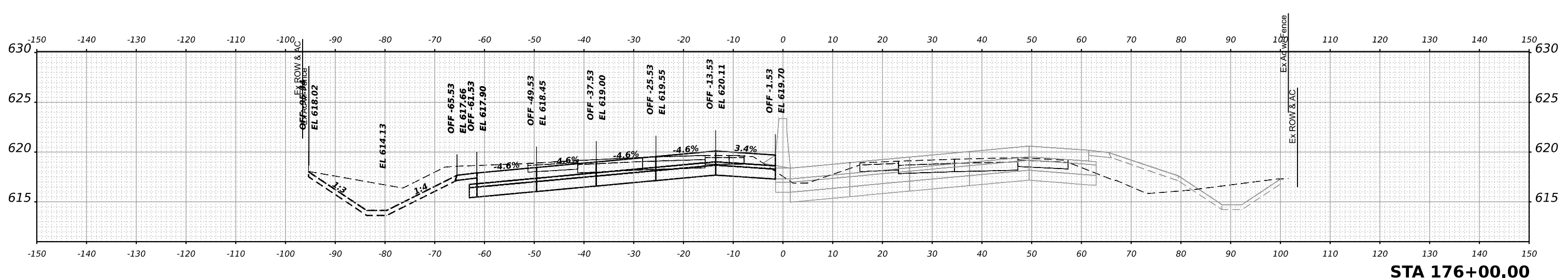
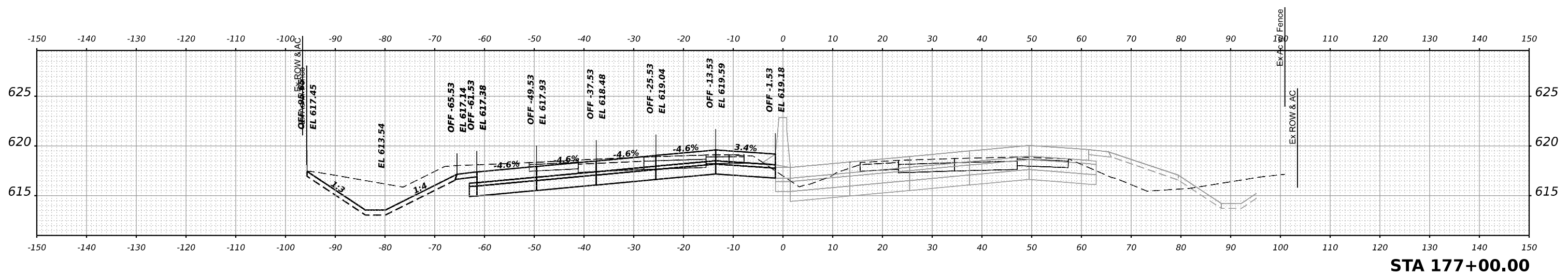
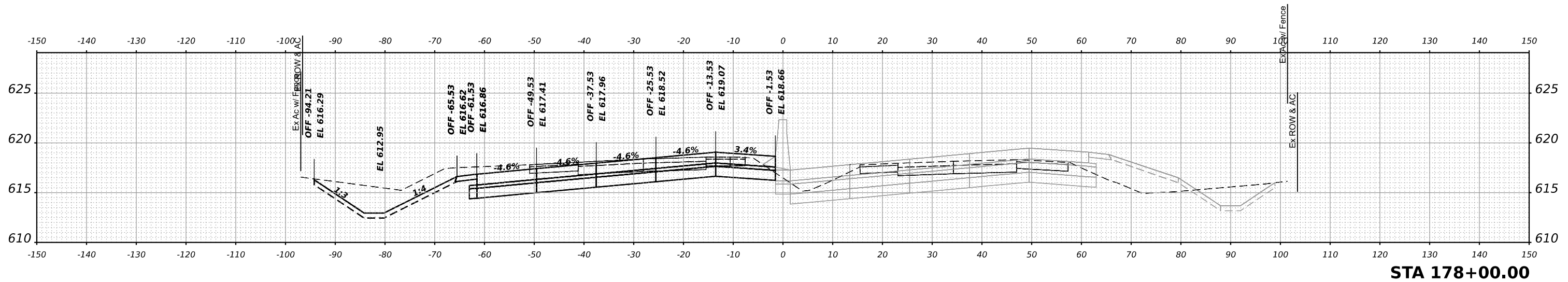
CROSS SECTIONS STAGE 2	
SCALE: 1"=10'	SHEET OF SHEETS STA.

F.A.I. RTE.	SECTION	COUNTY	TOTAL SHEETS	SHEET NO.
I-80	2021-154-R	WILL	477	430
CONTRACT NO. 62P71				
ILLINOIS FED. AID PROJECT				

FINAL SURVEY NO.	SURVEYED PLOTTED TEMPLATE AREAS CHECKED	BY	DATE

ORIGINAL SURVEY NO.	SURVEYED PLOTTED TEMPLATE AREAS CHECKED	BY	DATE

MODEL: I-80 PCL Phase 2 - 176+00.00
 FILE NAME: p:\trans\systems\pubent\by\comtrans\scorp\pwt\based\Documents\Projects_2018\CH401\401180022\01-Station\CAD\MLC-1_62P71-04-Sheets\14-Cross Sections\0162P71-shs\shs1-phase2.dgn



USER NAME = bhodo	DESIGNED - BH	REVISED -
PLOT SCALE = 0.16666633 1/ in.	DRAWN - BH	REVISED -
PLOT DATE = 3/17/2023	CHECKED - JC	REVISED -
	DATE - 3/17/23	REVISED -

**STATE OF ILLINOIS
DEPARTMENT OF TRANSPORTATION**

**CROSS SECTIONS
STAGE 2**

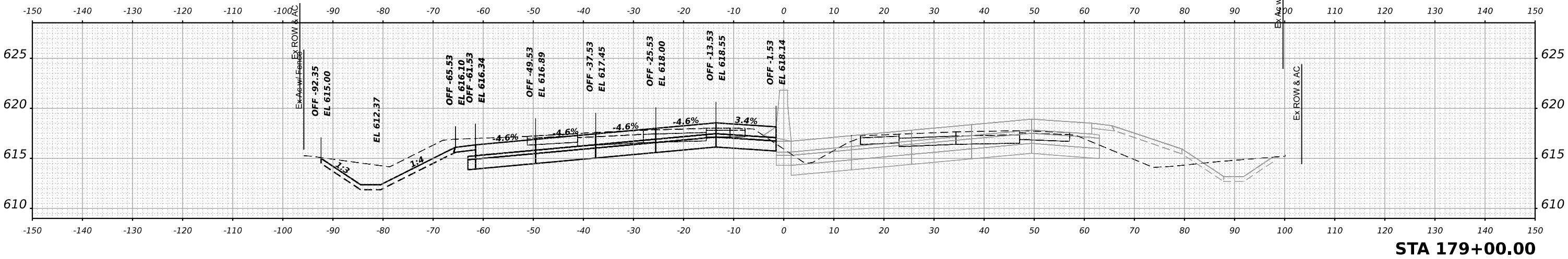
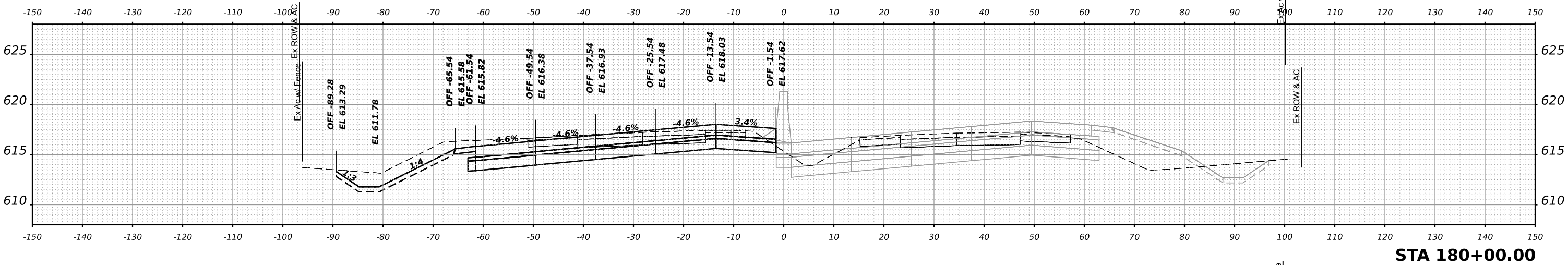
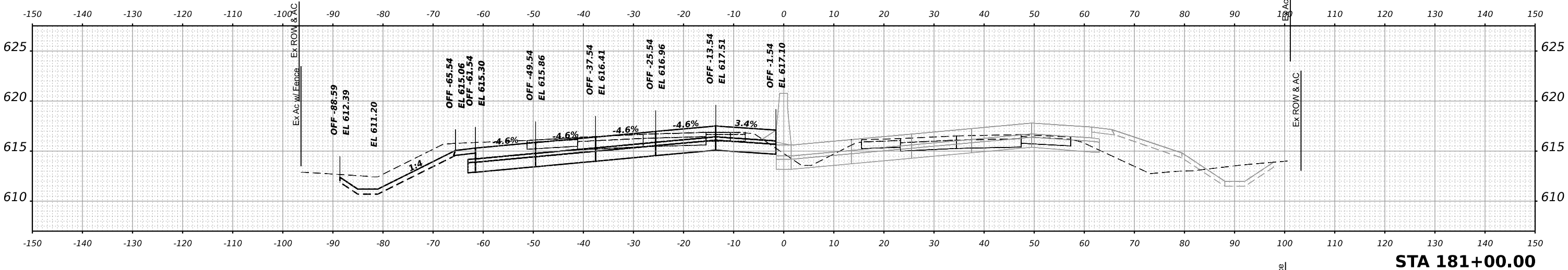
SCALE: 1"=10' SHEET OF SHEETS STA.

F.A.I. RTE.	SECTION	COUNTY	TOTAL SHEETS	SHEET NO.
I-80	2021-154-R	WILL	477	431
CONTRACT NO. 62P71				
ILLINOIS FED. AID PROJECT				

FINAL SURVEY	SURVEYED	DATE
NOTE BOOK	PLOTTED	BY
NO.	TEMPLATE	
	AREAS CHECKED	

ORIGINAL SURVEY	SURVEYED	DATE
NOTE BOOK	PLOTTED	BY
NO.	TEMPLATE	
	AREAS CHECKED	

MODEL: I-80 PCL Phase 2 - 179+00.00
 FILE NAME: p:\trans\systems\pubent\bycomtrans\scorp\labeled\Documents\Projects_2018\CH401401180022\01-Station\CAD\MLC-1_62P7104-Sheets\14-Cross Sections\0162P71-shsxsht-phase2.dgn



USER NAME = bhodo	DESIGNED - BH	REVISED -
	DRAWN - BH	REVISED -
PLOT SCALE = 0.16666633 1/ in.	CHECKED - JC	REVISED -
PLOT DATE = 3/17/2023	DATE - 3/17/23	REVISED -

STATE OF ILLINOIS
DEPARTMENT OF TRANSPORTATION

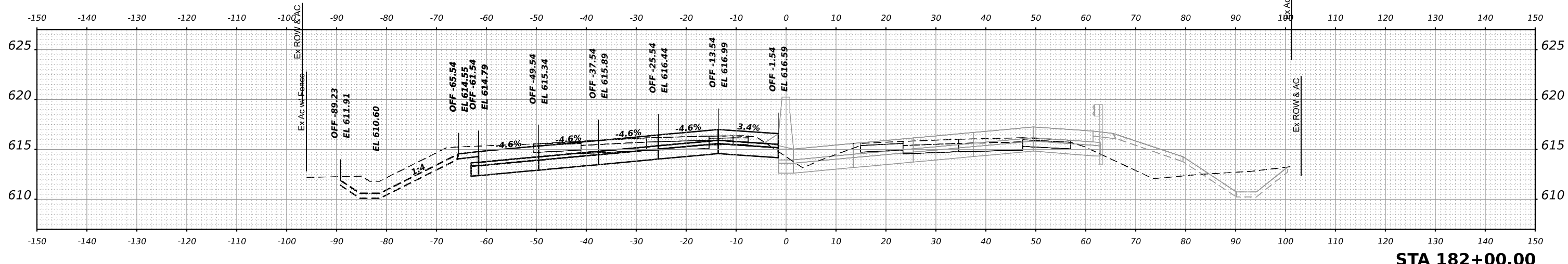
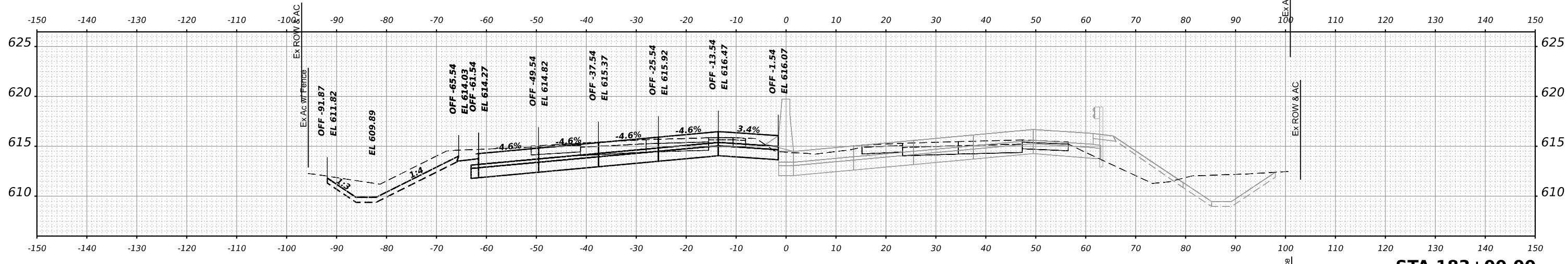
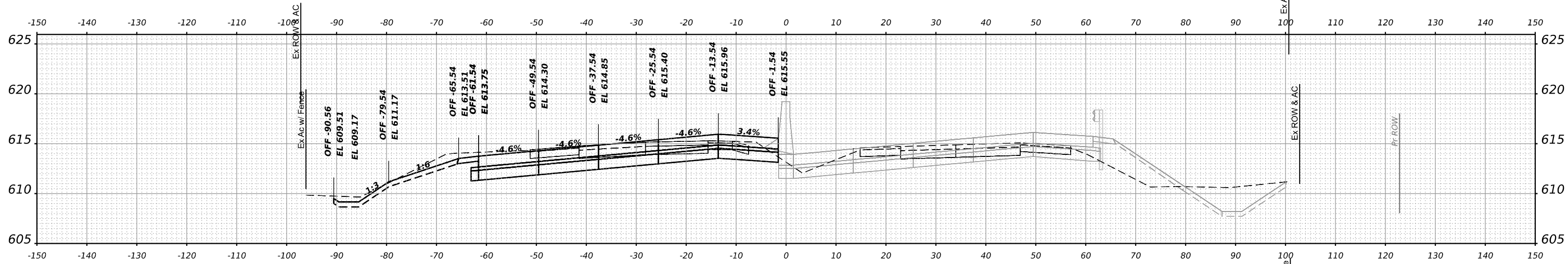
CROSS SECTIONS	
STAGE 2	
SCALE: 1"=10'	SHEET OF SHEETS STA.

F.A.I. RTE.	SECTION	COUNTY	TOTAL SHEETS	SHEET NO.
I-80	2021-154-R	WILL	477	432
				CONTRACT NO. 62P71
				ILLINOIS FED. AID PROJECT

FINAL SURVEY	SURVEYED	BY	DATE
NOTE BOOK	PLOTTED		
NO.	TEMPLATE		
	AREAS CHECKED		

ORIGINAL SURVEY	SURVEYED	BY	DATE
NOTE BOOK	PLOTTED		
NO.	TEMPLATE		
	AREAS CHECKED		

MODEL: I-80 PCL Phase 2 - 182+00.00
 FILE NAME: p:\transportation\pbl\trans\scorp\pbl\based\documents\projects\2018\CH401\401180022\01-Station\CAD\MLC\1_62P710-Cross Sections\14-Cross Sections\0162P71-shsxsht-phase2.dgn



USER NAME = bhodo	DESIGNED - BH	REVISED -
PLOT SCALE = 0.16666633 1/ in.	DRAWN - BH	REVISED -
PLOT DATE = 3/17/2023	CHECKED - JC	REVISED -
	DATE - 3/17/23	REVISED -

STATE OF ILLINOIS
DEPARTMENT OF TRANSPORTATION

SCALE: 1"=10'	SHEET	OF	SHEETS	STA.
---------------	-------	----	--------	------

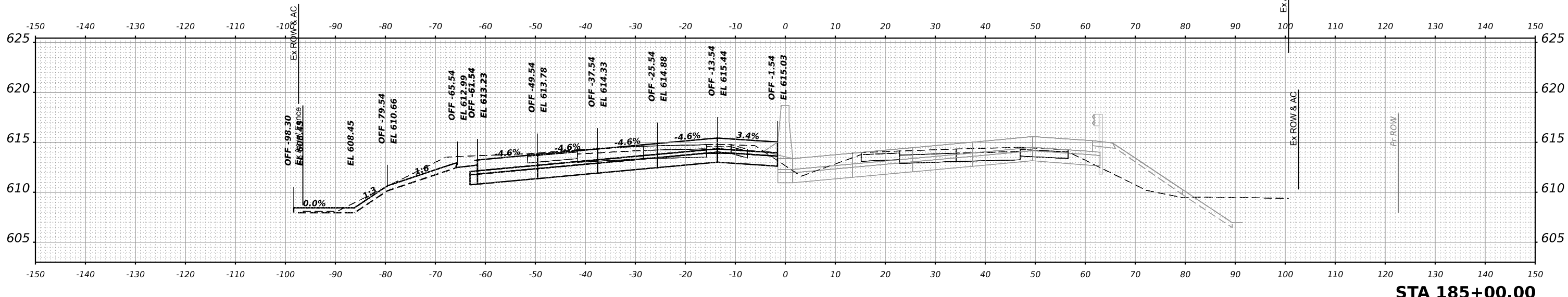
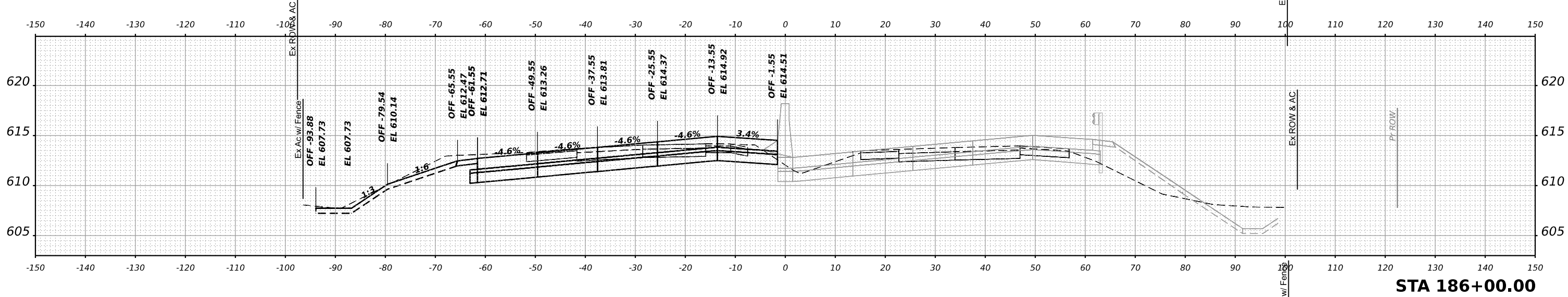
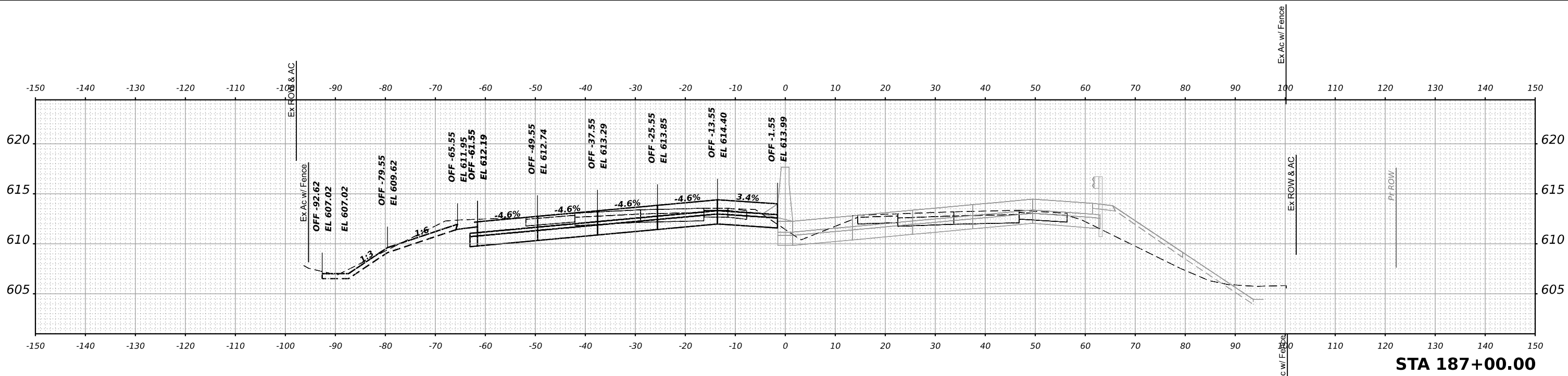
CROSS SECTIONS
STAGE 2

F.A.I. RTE.	SECTION	COUNTY	TOTAL SHEETS	SHEET NO.
I-80	2021-154-R	WILL	477	433
CONTRACT NO. 62P71				
ILLINOIS FED. AID PROJECT				

DATE	
BY	
SURVEYED	
PLOTTED	
TEMPLATE	
AREAS	
AREAS CHECKED	
NO.	

DATE	
BY	
SURVEYED	
PLOTTED	
TEMPLATE	
AREAS	
AREAS CHECKED	
NO.	

MODEL: I-80 PCL Phase 2 - 185+00.00
 FILE NAME: p:\transys\msh\client\transys\corp\pvt\basedocuments\projects\2018\CH401\401180022\01-Station\CAD\MLD-1_62P7104-Sheets\14-Cross Sections\0162P7104-shsxtst-phase2.dgn



USER NAME = bhodo	DESIGNED - BH	REVISED -
PLOT SCALE = 0.16666633 1/ in.	DRAWN - BH	REVISED -
PLOT DATE = 3/17/2023	CHECKED - JC	REVISED -
	DATE - 3/17/23	REVISED -

**STATE OF ILLINOIS
DEPARTMENT OF TRANSPORTATION**

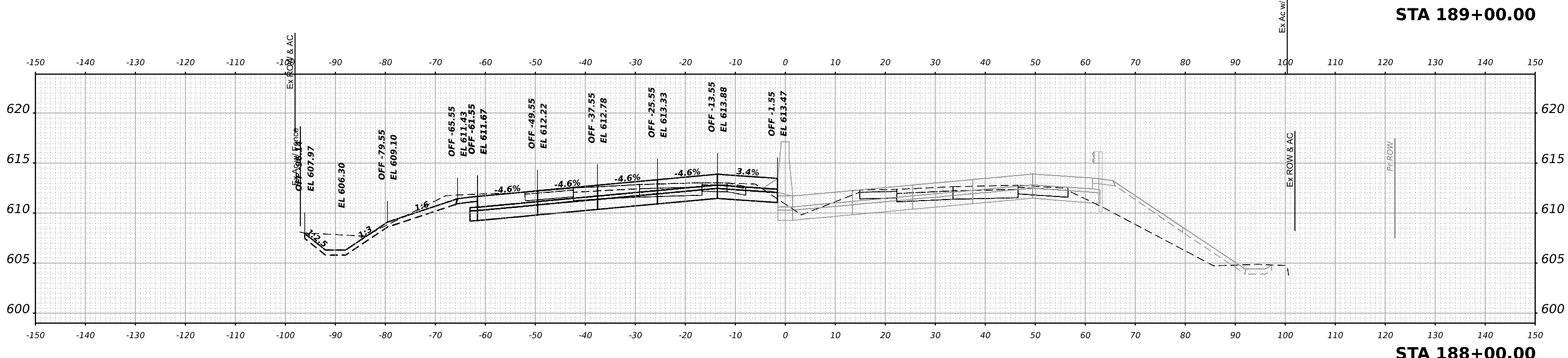
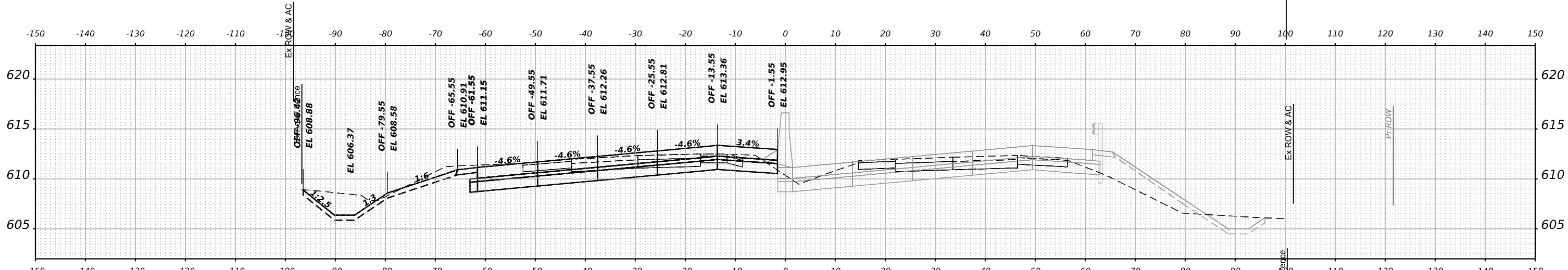
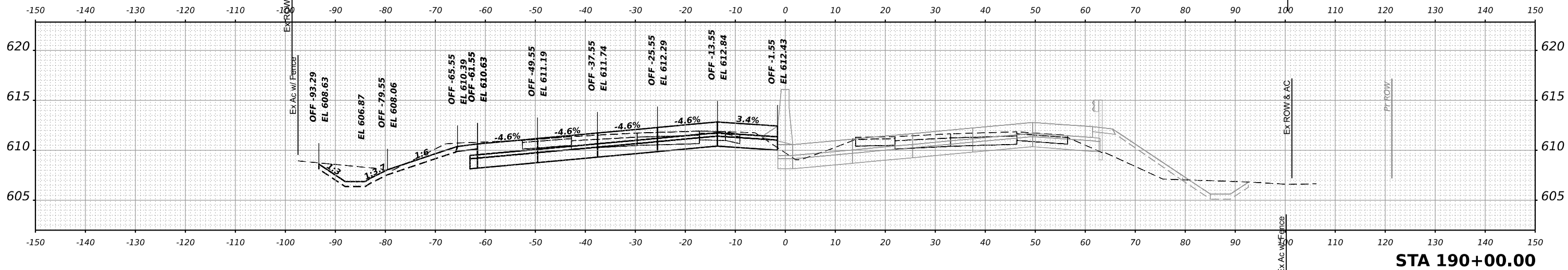
CROSS SECTIONS STAGE 2	
SCALE: 1"=10'	SHEET ___ OF ___ SHEETS STA. _____

F.A.I. RTE.	SECTION	COUNTY	TOTAL SHEETS	SHEET NO.
I-80	2021-154-R	WILL	477	434
CONTRACT NO. 62P71			ILLINOIS FED. AID PROJECT	

DATE	
BY	
SURVEYED	
PLOTTED	
TEMPLATE	
NOTE BOOK	
AREAS CHECKED	

DATE	
BY	
SURVEYED	
PLOTTED	
TEMPLATE	
NOTE BOOK	
AREAS CHECKED	

MODEL: I-80 PCL Phase 2 - 188+00.00
 FILE NAME: p:\transportation\external\comtrans\scorp\pvt\hosted\documents\projects\2018\CH401\401.80022\01-Station\CAD\MLC\1_62P71-04-sheets\14-Cross Sections\0162P71-sh-cs-st-h-phase2.dgn



USER NAME	= bhodo
DESIGNED	- BH
DRAWN	- BH
REVISIONS	
PLLOT SCALE	= 0.16666633 1/ in.
CHECKED	- JC
PLLOT DATE	= 3/17/2023
DATE	- 3/17/23

REVISIONS	
REVISIONS	
REVISIONS	
REVISIONS	

**STATE OF ILLINOIS
DEPARTMENT OF TRANSPORTATION**

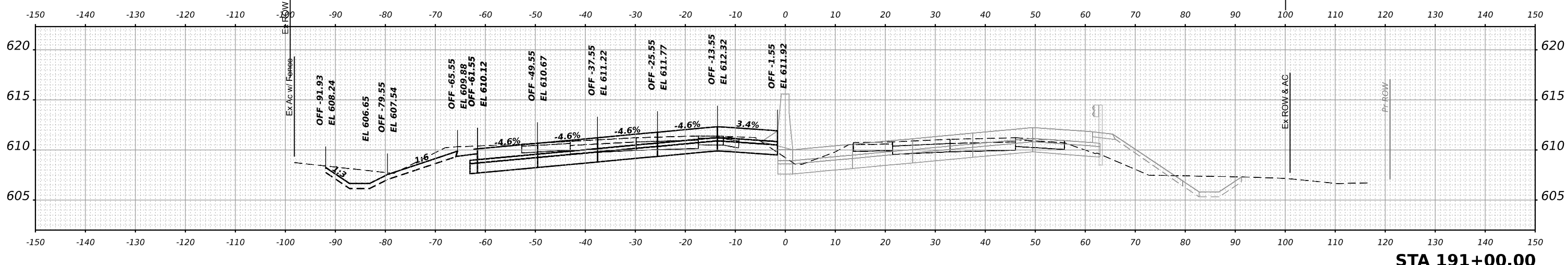
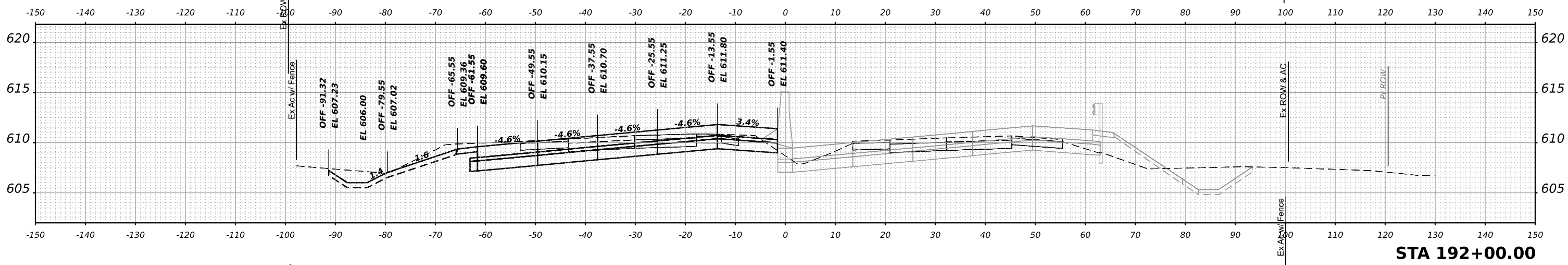
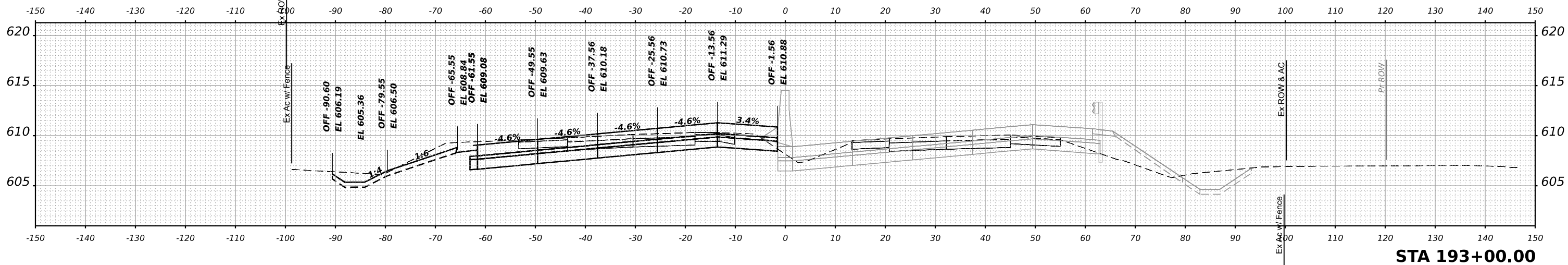
CROSS SECTIONS STAGE 2	
SCALE: 1"=10'	SHEET OF SHEETS STA.

F.A.I. RTE.	SECTION	COUNTY	TOTAL SHEETS	SHEET NO.
I-80	2021-154-R	WILL	477	435
CONTRACT NO. 62P71			ILLINOIS FED. AID PROJECT	

FINAL SURVEY	SURVEYED	BY	DATE
NOTE BOOK	PLOTTED		
NO.	TEMPLATE		
	AREAS CHECKED		

ORIGINAL SURVEY	SURVEYED	BY	DATE
NOTE BOOK	PLOTTED		
NO.	TEMPLATE		
	AREAS CHECKED		

MODEL: I-80 PCL Phase 2 - 191+00.00
 FILE NAME: p:\trans\systems\pubent\by.com\trans\scorp\pvt\based\Documents\Projects_2018\CH401\401.180022\01-Station\CD\ML-01_62P7104-Sheets\14-Cross Sections\0162P71-shs\sh-phase2.dgn



USER NAME = bhodo	DESIGNED - BH	REVISED -
PLOT SCALE = 0.16666633 1/ in.	DRAWN - BH	REVISED -
PLOT DATE = 3/17/2023	CHECKED - JC	REVISED -
	DATE - 3/17/23	REVISED -

**STATE OF ILLINOIS
DEPARTMENT OF TRANSPORTATION**

**CROSS SECTIONS
STAGE 2**

SCALE: 1"=10' SHEET OF SHEETS STA.

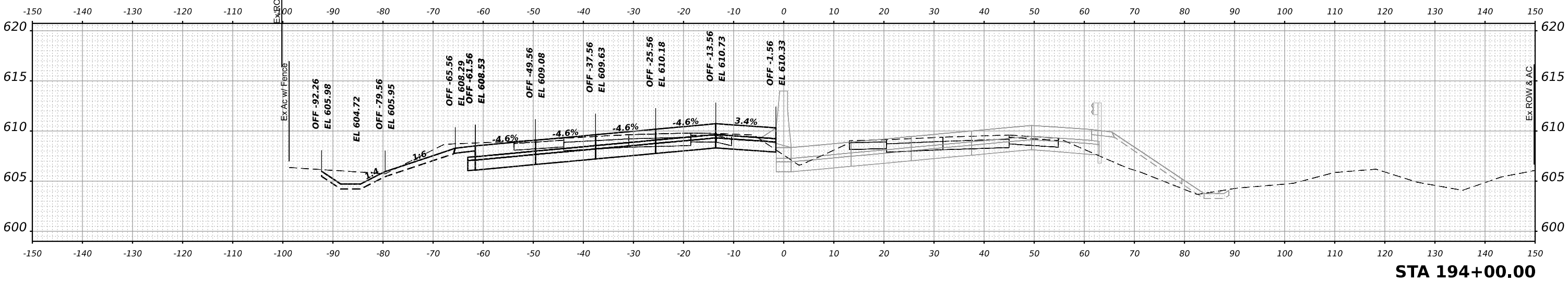
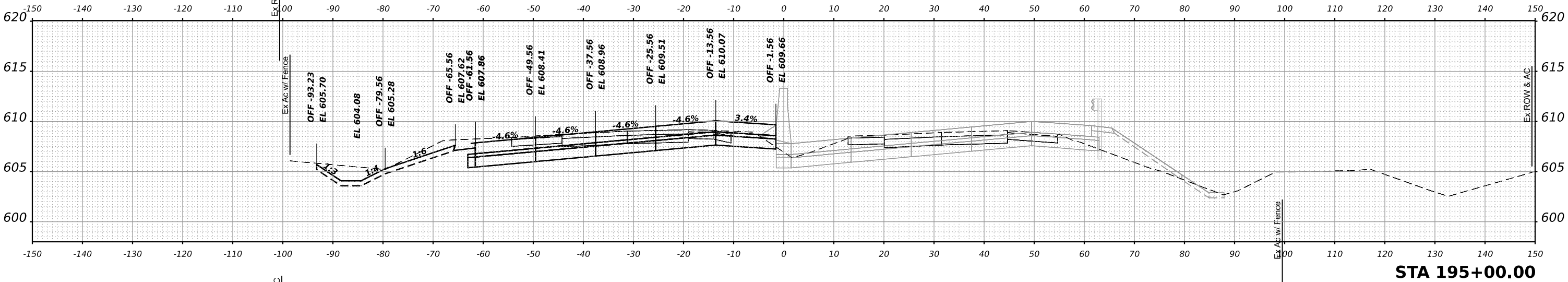
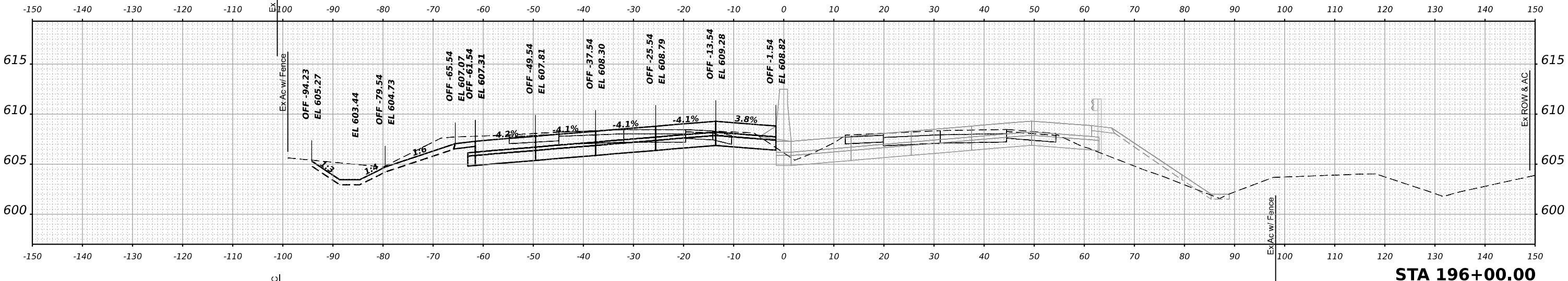
F.A.I. RTE.	SECTION	COUNTY	TOTAL SHEETS	SHEET NO.
I-80	2021-154-R	WILL	477	436
CONTRACT NO. 62P71				
ILLINOIS		FED. AID PROJECT		

DATE	
BY	
SURVEYED	
PLOTTED	
TEMPLATE	
AREAS	
AREAS CHECKED	

DATE	
BY	
SURVEYED	
PLOTTED	
TEMPLATE	
AREAS	
AREAS CHECKED	

DATE	
BY	
SURVEYED	
PLOTTED	
TEMPLATE	
AREAS	
AREAS CHECKED	

MODEL: I-80 PCL Phase 2 - 194+00.00
 FILE NAME: p:\trans\systems\pubent\comtrans\scorp\pvt\basedocuments\projects\2018\CH401\401180022\01-Station\CAD\MLD\1_62P7104-Sheets\14-Cross Sections\0162P71-shsxsht-phase2.dgn



USER NAME = bhodo	DESIGNED - BH	REVISED -
PLOT SCALE = 0.16666633 1/ in.	DRAWN - BH	REVISED -
PLOT DATE = 3/17/2023	CHECKED - JC	REVISED -
	DATE - 3/17/23	REVISED -

**STATE OF ILLINOIS
DEPARTMENT OF TRANSPORTATION**


CROSS SECTIONS STAGE 2	
SCALE: 1"=10'	SHEET OF SHEETS STA.

F.A.I. RTE.	SECTION	COUNTY	TOTAL SHEETS	SHEET NO.
I-80	2021-154-R	WILL	477	437
CONTRACT NO. 62P71				
ILLINOIS FED. AID PROJECT				

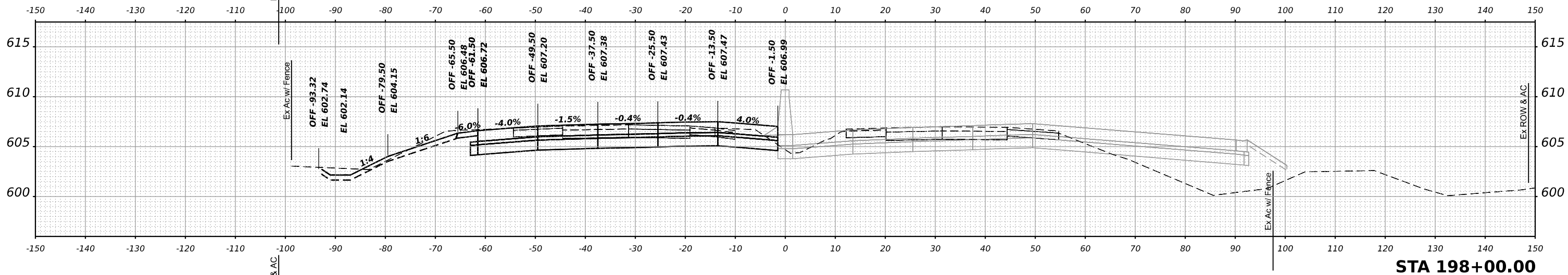
DATE	
BY	
SURVEYED	
PLOTTED	
TEMPLATE	
NOTE BOOK	
AREAS CHECKED	
NO.	

DATE	
BY	
SURVEYED	
PLOTTED	
TEMPLATE	
NOTE BOOK	
AREAS CHECKED	
NO.	

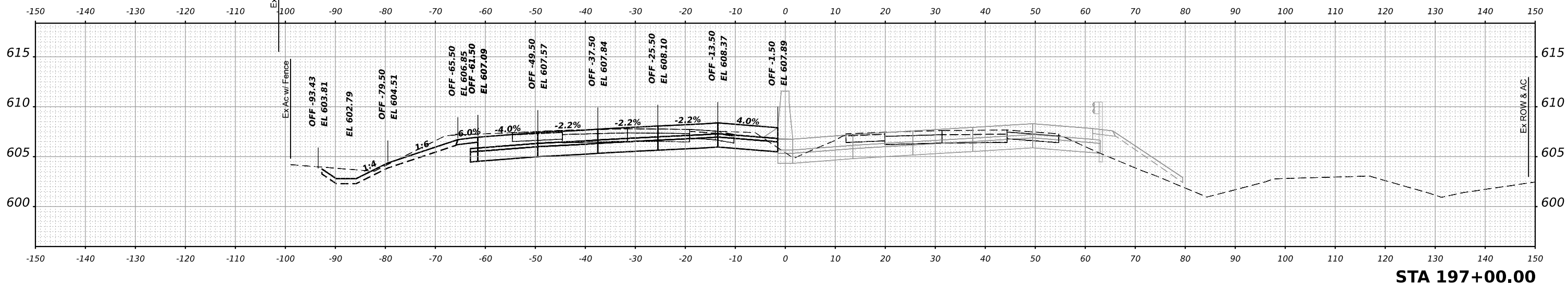
MODEL: I-80 P.C.L. Phase 2 - 197+00.00
 FILE NAME: p:\transportation\external\comtrans\scorp\pvt\basedocuments\projects\2018\CH401\401180022\01-Station\CAD\MLD\1_62P7104-Sheets\14-Cross Sections\0162P71-Substation-phase2.dgn



STA 199+00.00



STA 198+00.00



STA 197+00.00



USER NAME = bhodo	DESIGNED - BH	REVISED -
	DRAWN - BH	REVISED -
PLOT SCALE = 0.16666633 1/ in.	CHECKED - JC	REVISED -
PLOT DATE = 3/17/2023	DATE - 3/17/23	REVISED -

**STATE OF ILLINOIS
DEPARTMENT OF TRANSPORTATION**

**CROSS SECTIONS
STAGE 2**

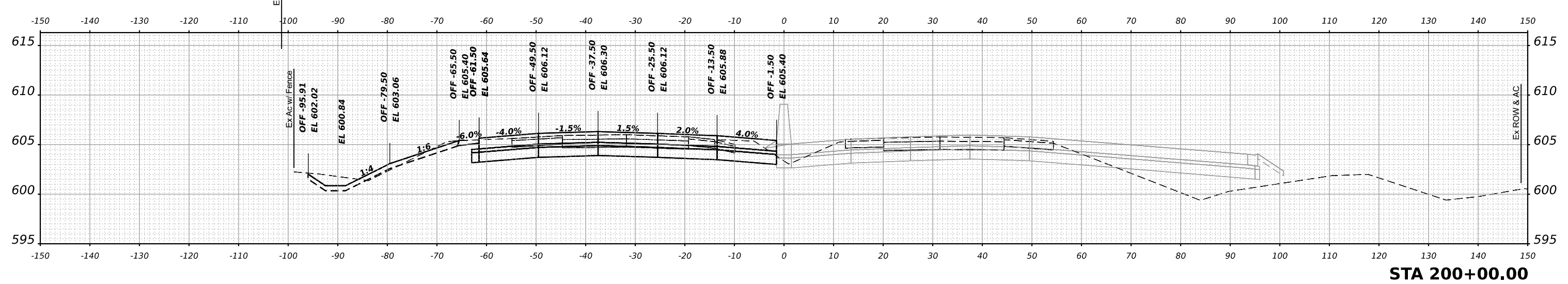
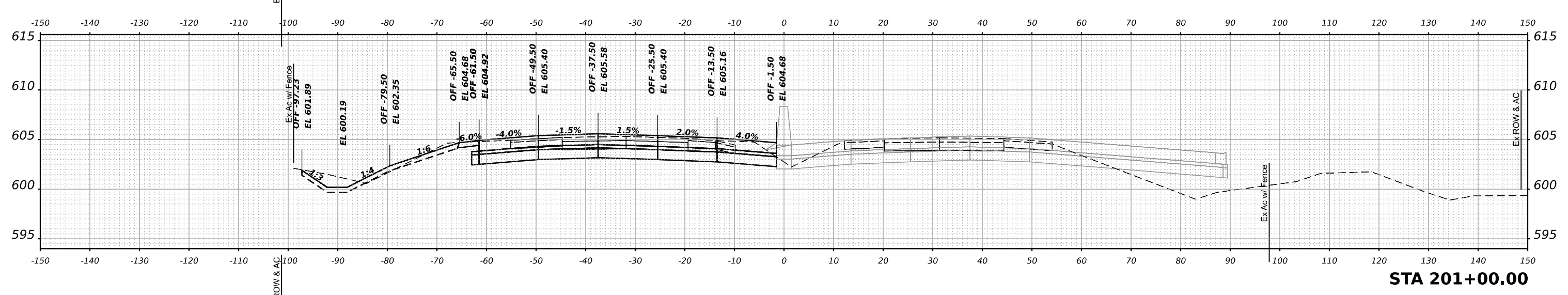
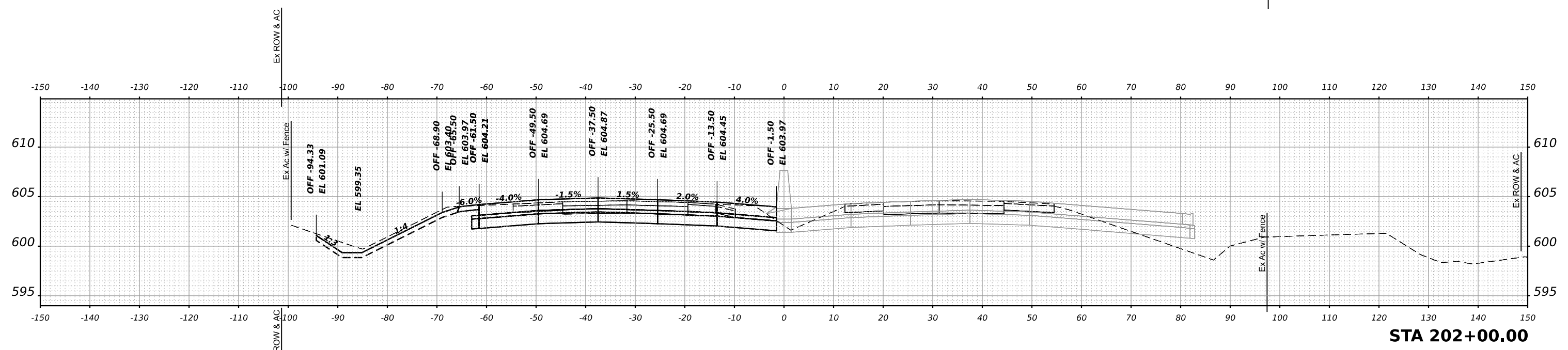
SCALE: 1"=10' SHEET OF SHEETS STA.

F.A.I. RTE.	SECTION	COUNTY	TOTAL SHEETS	SHEET NO.
I-80	2021-154-R	WILL	477	438
CONTRACT NO. 62P71				
ILLINOIS		FED. AID PROJECT		

FINAL SURVEY NO.	SURVEYED	DATE
NOTE BOOK	PLOTTED	BY
AREAS CHECKED	TEMPLATE	
	AREAS	

ORIGINAL SURVEY NO.	SURVEYED	DATE
NOTE BOOK	PLOTTED	BY
AREAS CHECKED	TEMPLATE	
	AREAS	

MODEL: I-80 PCL Phase 2 - 200+00.00
 FILE NAME: p:\trans\trans\pubent\trans\trans\ppl\basedocuments\projects\2018\CH401\401_180022\01-Station\CD\MLL\01_62P7104-Sheets\14-Cross Sections\01_62P71-Subst-h-base2.dgn



USER NAME = bhodo	DESIGNED - BH	REVISED -
PLOT SCALE = 0.16666633 1/In.	DRAWN - BH	REVISED -
PLOT DATE = 3/17/2023	CHECKED - JC	REVISED -
	DATE - 3/17/23	REVISED -

**STATE OF ILLINOIS
DEPARTMENT OF TRANSPORTATION**

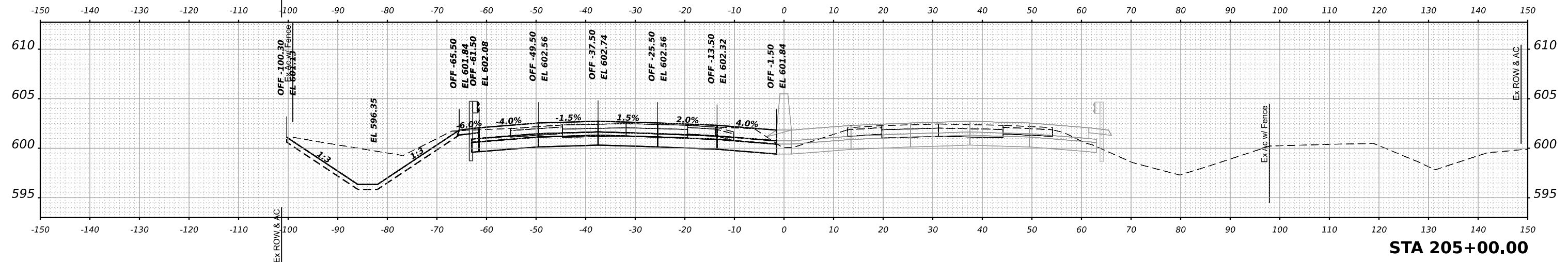
CROSS SECTIONS STAGE 2	
SCALE: 1"=10'	SHEET OF SHEETS STA.

F.A.I. RTE.	SECTION	COUNTY	TOTAL SHEETS	SHEET NO.
I-80	2021-154-R	WILL	477	439
CONTRACT NO. 62P71			ILLINOIS FED. AID PROJECT	

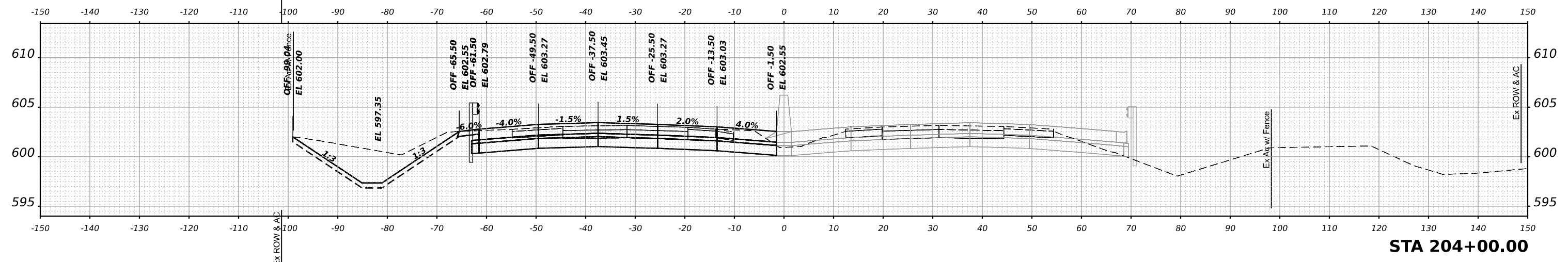
DATE	
BY	
SURVEYED	
PLOTTED	
TEMPLATE	
NOTE BOOK	
AREAS CHECKED	
NO.	

DATE	
BY	
SURVEYED	
PLOTTED	
TEMPLATE	
NOTE BOOK	
AREAS CHECKED	
NO.	

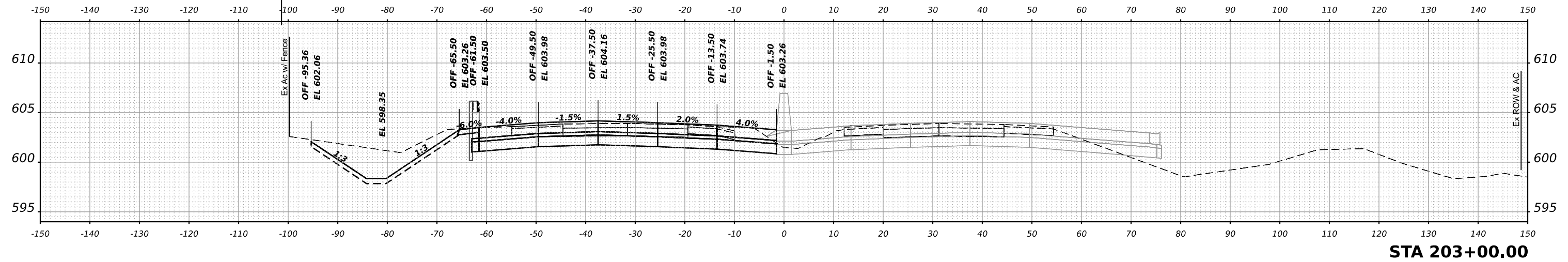
MODEL: I-80 PCL Phase 2 - 203+00.00
 FILE NAME: p:\transportation\pbl\trans\scorp\pbl\basedocuments\projects\2018\CH401\401180022\01-Station\CAD\MLL\01_62P7104-Sheets\14-Cross Sections\0162P71-shs\shs-phase2.dgn



STA 205+00.00



STA 204+00.00



STA 203+00.00



USER NAME	= bhodo	DESIGNED	- BH	REVISED	-
		DRAWN	- BH	REVISED	-
PLOT SCALE	= 0.16666633 1/ in.	CHECKED	- JC	REVISED	-
PLOT DATE	= 3/17/2023	DATE	- 3/17/23	REVISED	-

**STATE OF ILLINOIS
DEPARTMENT OF TRANSPORTATION**

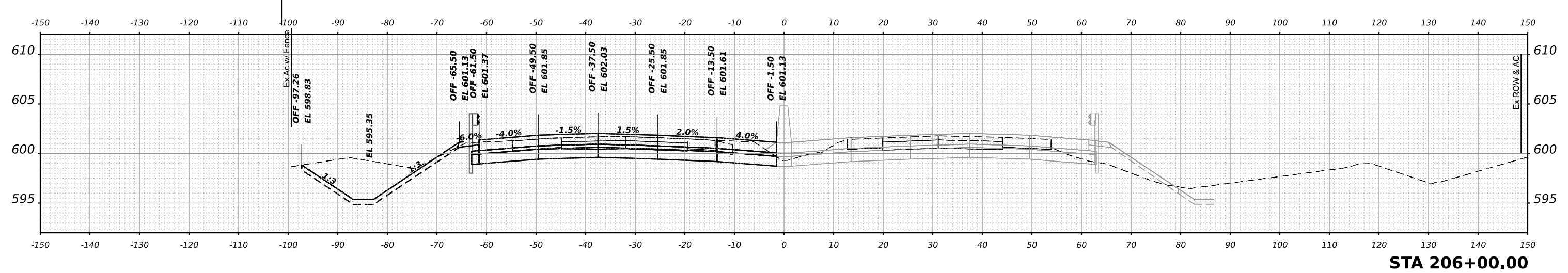

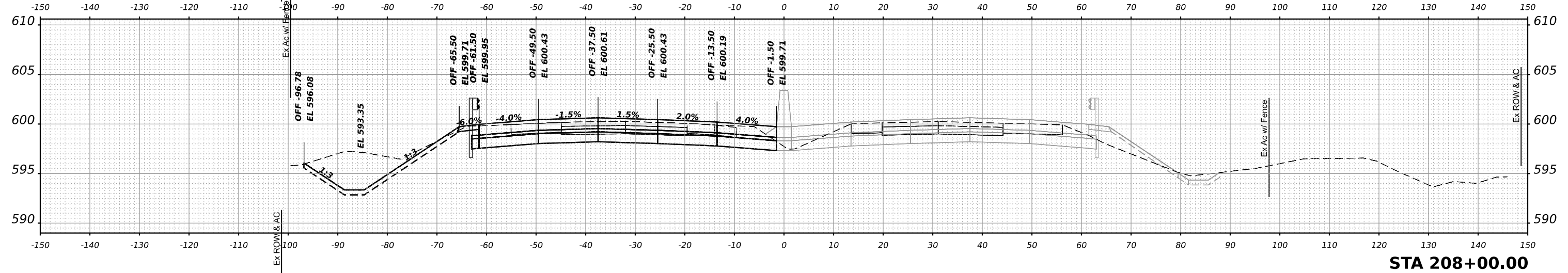
CROSS SECTIONS STAGE 2			
SCALE: 1"=10'	SHEET	OF	SHEETS
		STA.	

F.A.I. RTE.	SECTION	COUNTY	TOTAL SHEETS	SHEET NO.
I-80	2021-154-R	WILL	477	440
CONTRACT NO. 62P71				
ILLINOIS FED. AID PROJECT				

FINAL SURVEY NO.	SURVEYED	DATE
NOTE BOOK NO.	PLOTTED	
	TEMPLATE	
	AREAS CHECKED	

ORIGINAL SURVEY NO.	SURVEYED	DATE
	PLOTTED	
	TEMPLATE	
	AREAS CHECKED	

MODEL: I-80 PCL Phase 2 - 206+00.00
 FILE NAME: p:\trans\systems\pubent\comtrans\scorp\pvt\based\Documents\Projects_2018\CH401401180022\01-Station\CAD\MLL\01_62P7104-Sheets\14-Cross Sections\01_62P71-eh\ssht-phase2.dgn



USER NAME = bhodo	DESIGNED - BH	REVISED -
	DRAWN - BH	REVISED -
PLOT SCALE = 0.16666633 1/ in.	CHECKED - JC	REVISED -
PLOT DATE = 3/17/2023	DATE - 3/17/23	REVISED -

**STATE OF ILLINOIS
DEPARTMENT OF TRANSPORTATION**

SCALE: 1"=10'		SHEET	OF	SHEETS	STA.
---------------	--	-------	----	--------	------

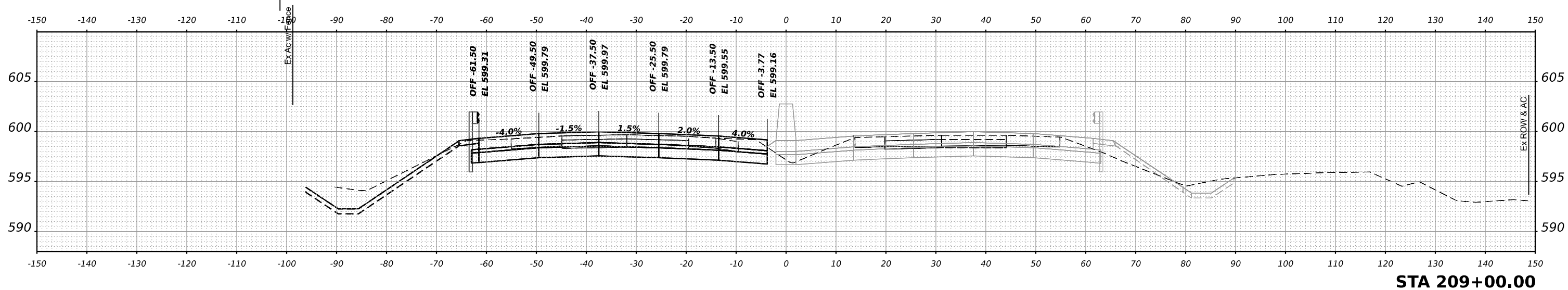

**CROSS SECTIONS
STAGE 2**

F.A.I. RTE.	SECTION	COUNTY	TOTAL SHEETS	SHEET NO.
I-80	2021-154-R	WILL	477	441
CONTRACT NO. 62P71			ILLINOIS FED. AID PROJECT	

FINAL SURVEY NO.	SURVEYED PLOTTED TEMPLATE AREAS CHECKED	BY	DATE

ORIGINAL SURVEY NO.	SURVEYED PLOTTED TEMPLATE AREAS CHECKED	BY	DATE

MODEL: I-80 PCL Phase 2 - 209+00.00
 FILE NAME: p:\transportation\pbl\based\documents\projects\2018\CH401\401180022\01-Station\CAD\MLD-1_62P7104-Sheets\14-Cross Sections\0162P71-sh-xsect-phase2.dgn



Ex Ac w/ Fence



USER NAME = bhodo	DESIGNED - BH	REVISED -
PLOT SCALE = 0.16666633 1/ in.	DRAWN - BH	REVISED -
PLOT DATE = 3/17/2023	CHECKED - JC	REVISED -
	DATE - 3/17/23	REVISED -

**STATE OF ILLINOIS
DEPARTMENT OF TRANSPORTATION**

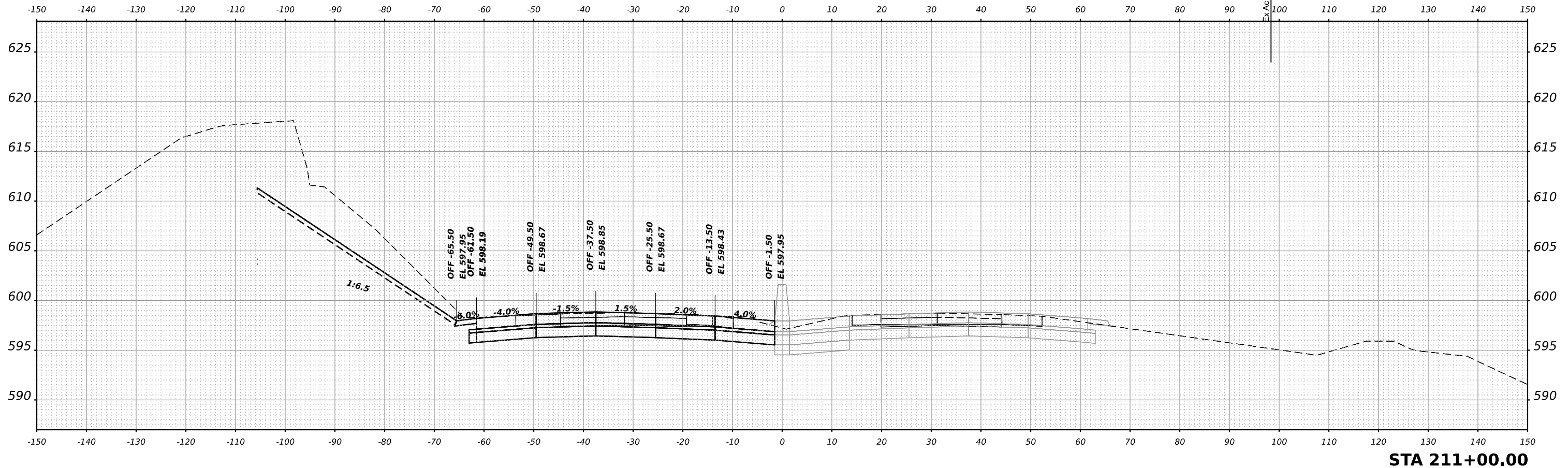
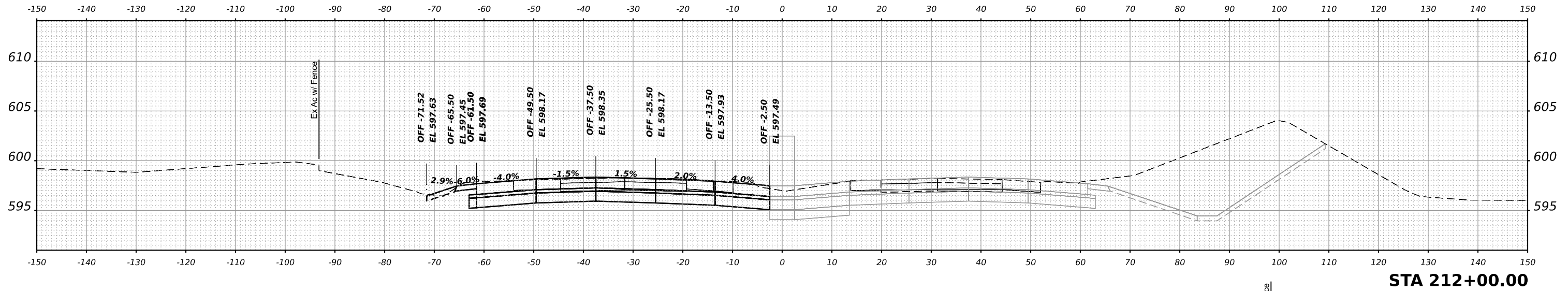
CROSS SECTIONS STAGE 2	
SCALE: 1"=10'	SHEET OF SHEETS STA.

F.A.I. RTE.	SECTION	COUNTY	TOTAL SHEETS	SHEET NO.
I-80	2021-154-R	WILL	477	442
CONTRACT NO. 62P71			ILLINOIS FED. AID PROJECT	

FINAL SURVEY NO.	SURVEYED BY	DATE

ORIGINAL SURVEY NO.	SURVEYED BY	DATE

MODEL: I-80 PCL Phase 2 - 211+00.00
 FILE NAME: p:\projects\trans\pwr\basedocs\documents\projects\2018\CH401\401180022\01-Station\CD\ML\01_62P71\04-Sheets\14-Cross Sections\0162P71-14-Cross Sections.dwg



USER NAME = bhodo	DESIGNED - BH	REVISED -
PLOT SCALE = 0.16666633 1/ in.	DRAWN - BH	REVISED -
PLOT DATE = 3/17/2023	CHECKED - JC	REVISED -
	DATE - 3/17/23	REVISED -

**STATE OF ILLINOIS
DEPARTMENT OF TRANSPORTATION**

**CROSS SECTIONS
STAGE 2**

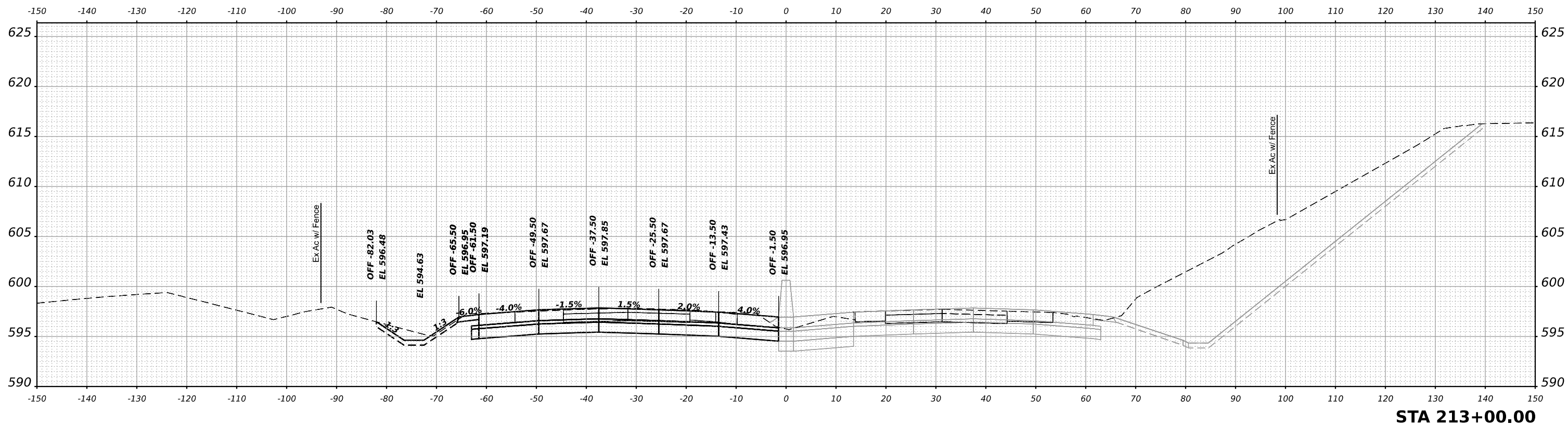
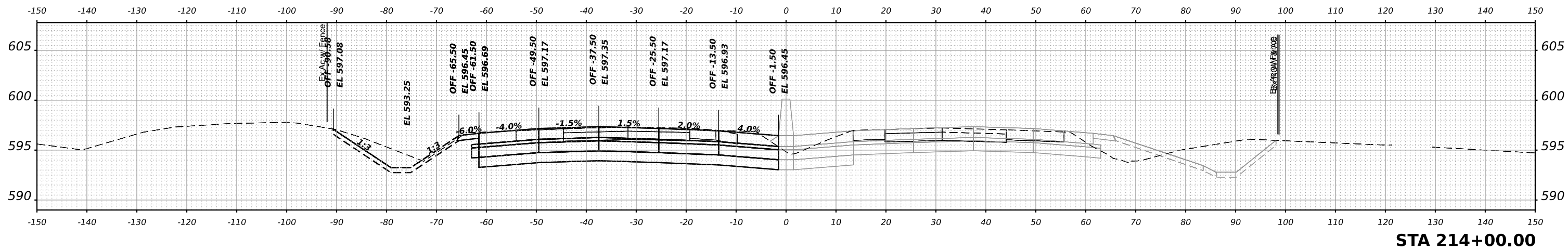
SCALE: 1"=10' SHEET OF SHEETS STA.

F.A.I. RTE.	SECTION	COUNTY	TOTAL SHEETS	SHEET NO.
I-80	2021-154-R	WILL	477	443
CONTRACT NO. 62P71			ILLINOIS FED. AID PROJECT	

FINAL SURVEY	SURVEYED	BY	DATE
NOTE BOOK	PLOTTED		
NO.	TEMPLATE		
	AREAS CHECKED		

ORIGINAL SURVEY	SURVEYED	BY	DATE
NOTE BOOK	PLOTTED		
NO.	TEMPLATE		
	AREAS CHECKED		

MODEL: I-80 PCL Phase 2 - 213+00.00
 FILE NAME: p:\trans\systems\pubent\by\comtrans\systems\pwl\based\Documents\Projects\2018\CH401\401.80022\01-5\stater\CAD\MLC-1_6271104-Sheets\14-Cross Sections\01.6271104-Sheets\phase2.dgn



USER NAME = bhodo	DESIGNED - BH	REVISED -
	DRAWN - BH	REVISED -
PLOT SCALE = 0.16666633 1/ in.	CHECKED - JC	REVISED -
PLOT DATE = 3/17/2023	DATE - 3/17/23	REVISED -

**STATE OF ILLINOIS
DEPARTMENT OF TRANSPORTATION**

**CROSS SECTIONS
STAGE 2**

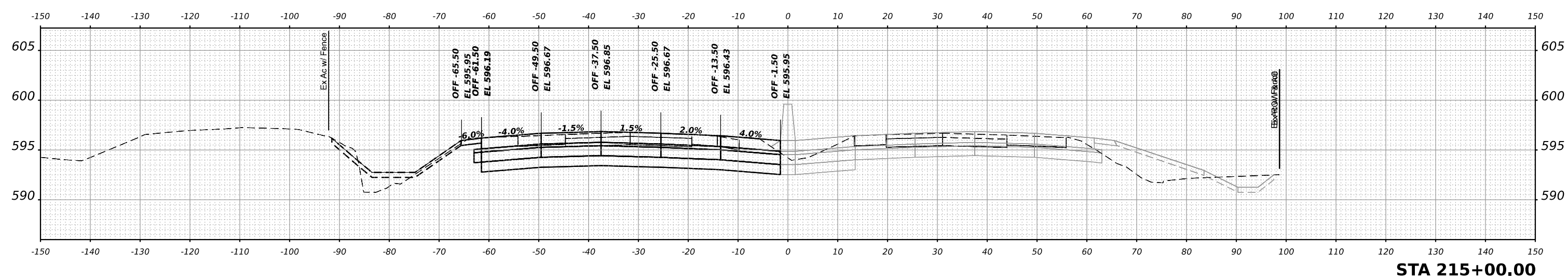
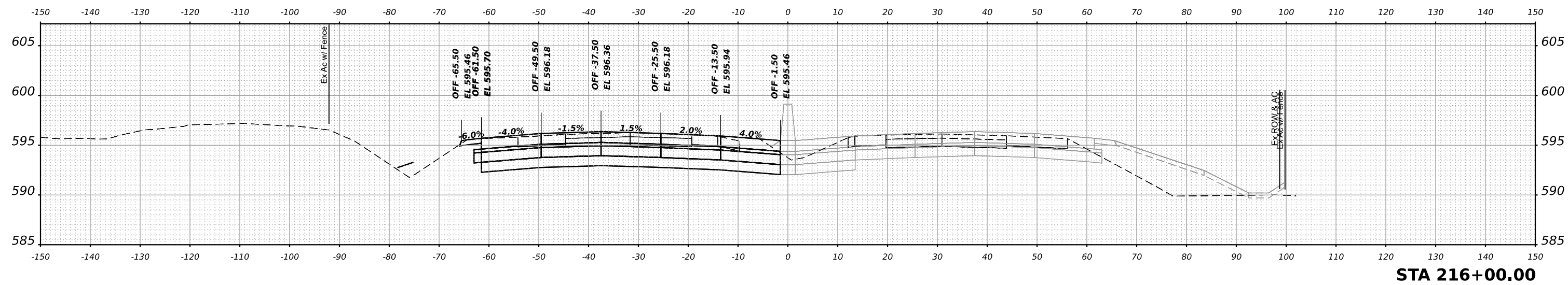
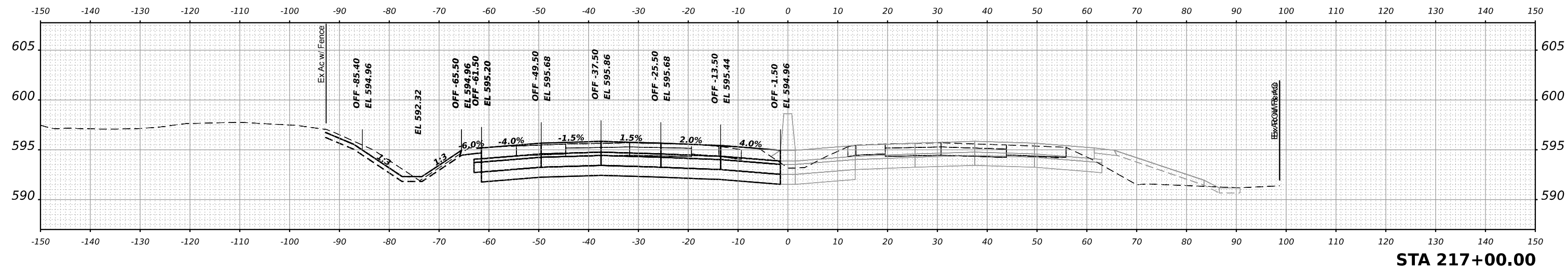
SCALE: 1"=10' SHEET OF SHEETS STA.

F.A.I. RTE.	SECTION	COUNTY	TOTAL SHEETS	SHEET NO.
I-80	2021-154-R	WILL	477	444
				CONTRACT NO. 62P71
				ILLINOIS FED. AID PROJECT

DATE	
BY	
SURVEYED	
PLOTTED	
TEMPLATE	
NOTE BOOK	
AREAS CHECKED	
NO.	

DATE	
BY	
SURVEYED	
PLOTTED	
TEMPLATE	
NOTE BOOK	
AREAS CHECKED	
NO.	

MODEL: I-80 PCL Phase 2 - 215+00.00
 FILE NAME: p:\trans\systems\pubent\by.com\trans\scorp\pvt\based\Documents\Projects_2018\CH401\401_180022\01-Station\CAD\ML-01_62P7104-Sheets\14-Cross Sections\0162P71-Subst-h-phase2.dgn



USER NAME = bhodo	DESIGNED - BH	REVISED -
PLOT SCALE = 0.16666633 1/In.	DRAWN - BH	REVISED -
PLOT DATE = 3/17/2023	CHECKED - JC	REVISED -
	DATE - 3/17/23	REVISED -

**STATE OF ILLINOIS
DEPARTMENT OF TRANSPORTATION**

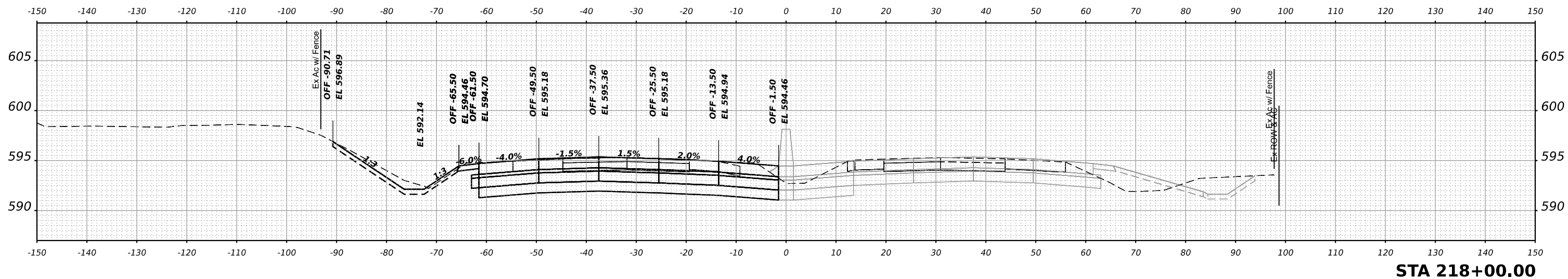
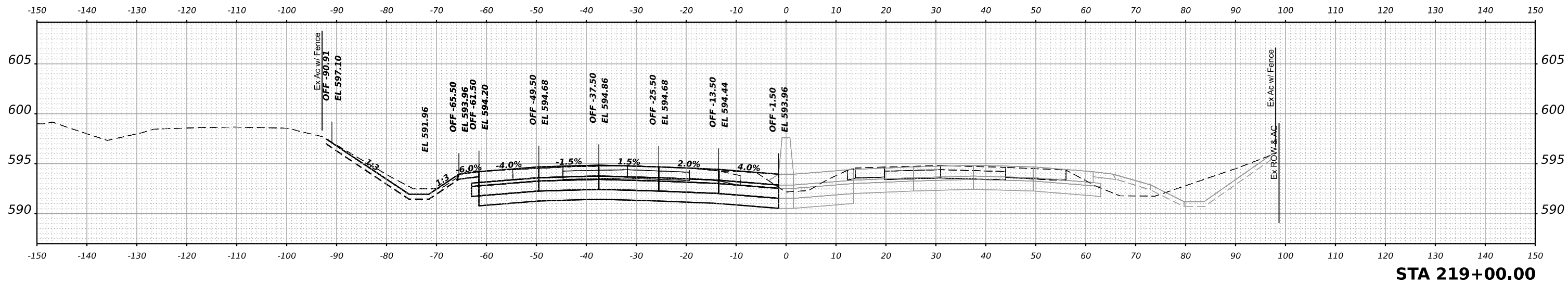
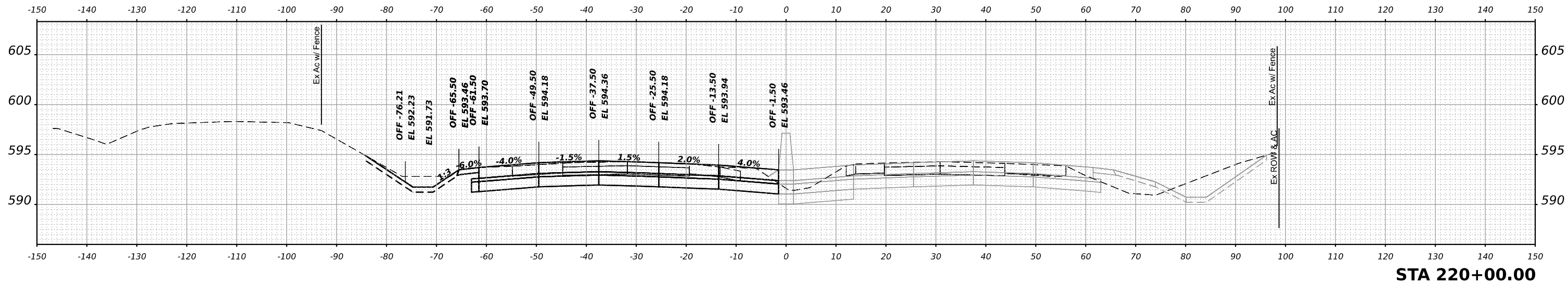
CROSS SECTIONS STAGE 2	
SCALE: 1"=10'	SHEET OF SHEETS STA.

F.A.I. RTE.	SECTION	COUNTY	TOTAL SHEETS	SHEET NO.
I-80	2021-154-R	WILL	477	445
CONTRACT NO. 62P71			ILLINOIS FED. AID PROJECT	

DATE	
BY	
SURVEYED	
PLOTTED	
TEMPLATE	
AREAS CHECKED	
NO.	

DATE	
BY	
SURVEYED	
PLOTTED	
TEMPLATE	
AREAS CHECKED	
NO.	

MODEL: I-80 PCL Phase 2 - 218+00.00
 FILE NAME: p:\trans\systems\pubent\comtrans\scorp\plotted\Documents\Projects_2018\CH401\401_80022\01-Station\CAD\MLD\1_6271104-Sheets\14-Cross Sections\0162711-shs\st-hs2.dgn



USER NAME	= bhodo
DESIGNED	- BH
DRAWN	- BH
PLLOT SCALE	= 0.16666633 1/ in.
CHECKED	- JC
PLLOT DATE	= 3/17/2023
DATE	- 3/17/23

REVISED	-
REVISED	-
REVISED	-
REVISED	-

**STATE OF ILLINOIS
DEPARTMENT OF TRANSPORTATION**

**CROSS SECTIONS
STAGE 2**

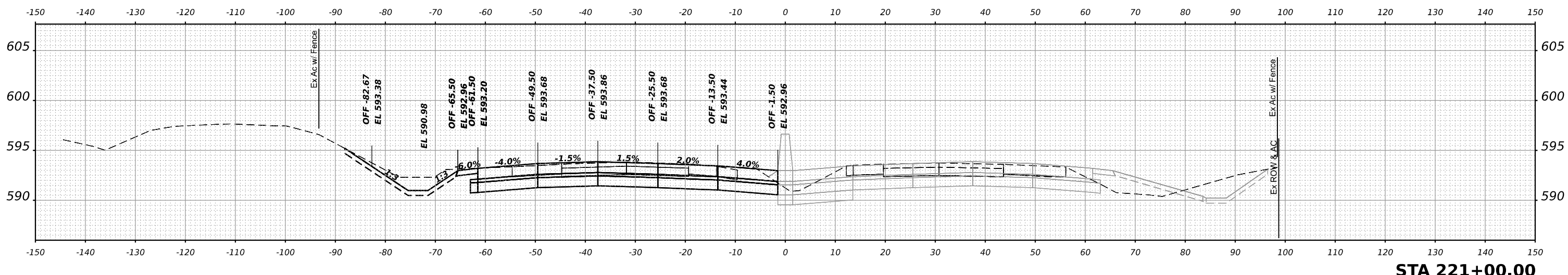
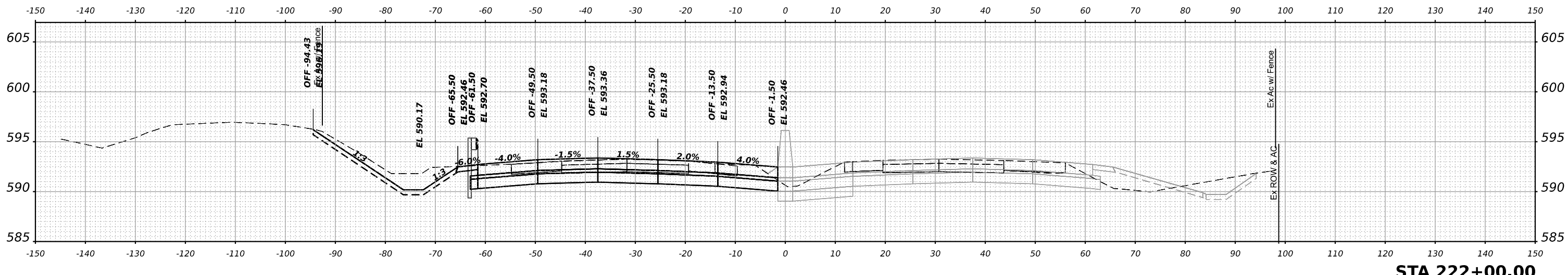
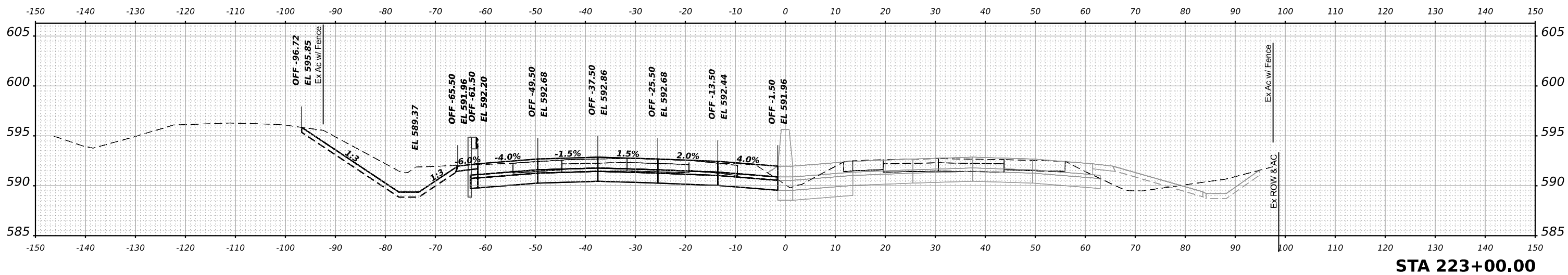
SCALE: 1"=10' SHEET OF SHEETS STA.

F.A.I. RTE.	SECTION	COUNTY	TOTAL SHEETS	SHEET NO.
I-80	2021-154-R	WILL	477	446
CONTRACT NO. 62P71				
ILLINOIS		FED. AID PROJECT		

DATE	
BY	
SURVEYED	
PLOTTED	
TEMPLATE	
AREAS	
CHECKED	
NO.	

DATE	
BY	
SURVEYED	
PLOTTED	
TEMPLATE	
AREAS	
CHECKED	
NO.	

MODEL: I-80 PCL Phase 2 - 221+00.00
 FILE NAME: p:\trans\systems\pubent\comtrans\scorp\pwt\based\Documents\Projects_2018\CH401\401_180022\01-Station\CAD\ML-01_62P7104-Sheets\14-Cross Sections\0162P71-shs\shs-phase2.dgn



USER NAME	= bhodo
DESIGNED	- BH
DRAWN	- BH
PLLOT SCALE	= 0.16666633 1/ in.
CHECKED	- JC
PLLOT DATE	= 3/17/2023
DATE	- 3/17/23

REVISED	-
REVISED	-
REVISED	-
REVISED	-

**STATE OF ILLINOIS
DEPARTMENT OF TRANSPORTATION**

**CROSS SECTIONS
STAGE 2**

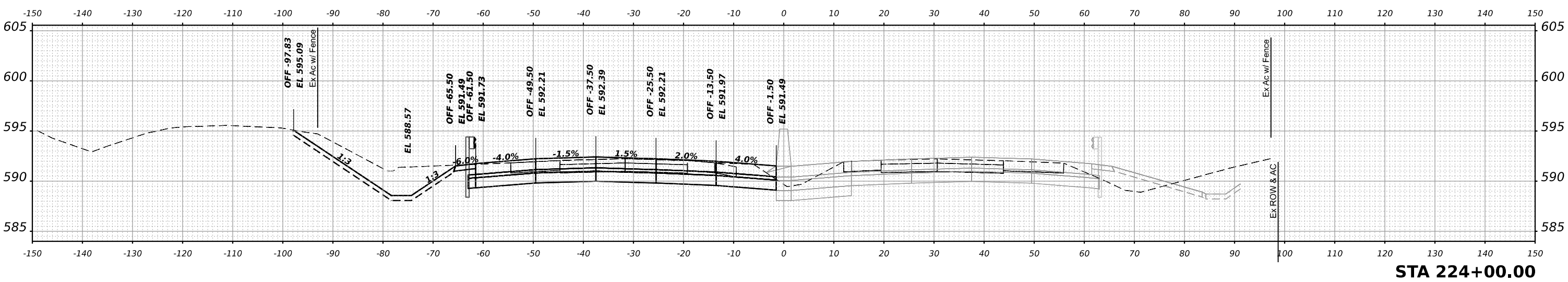
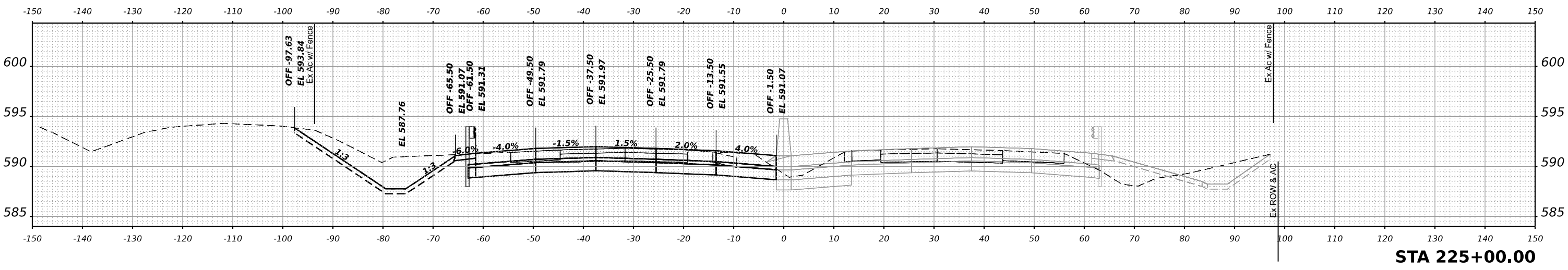
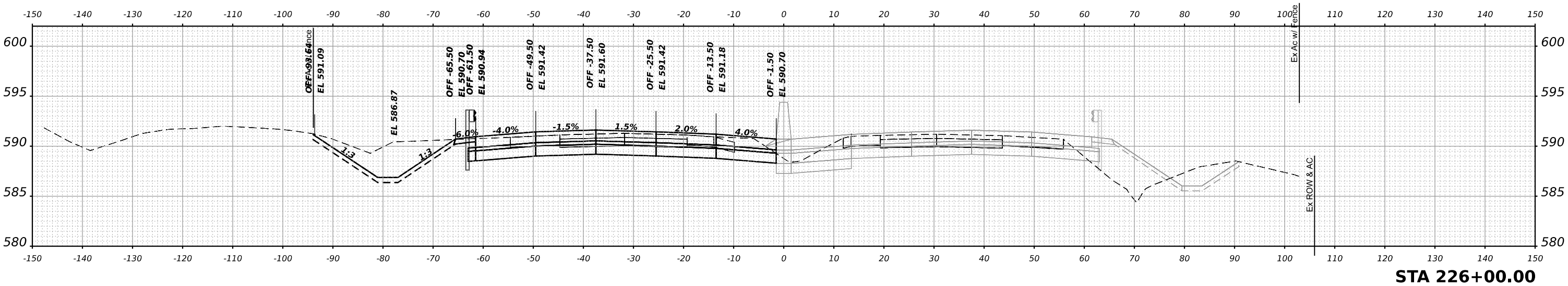
SCALE: 1"=10' SHEET OF SHEETS STA.

F.A.I. RTE.	SECTION	COUNTY	TOTAL SHEETS	SHEET NO.
I-80	2021-154-R	WILL	477	447
CONTRACT NO. 62P71				
ILLINOIS		FED. AID PROJECT		

FINAL SURVEY NO.	SURVEYED	DATE
NOTE BOOK	PLOTTED	BY
AREAS CHECKED	TEMPLATE	
	AREAS	

ORIGINAL SURVEY NO.	SURVEYED	DATE
NOTE BOOK	PLOTTED	BY
AREAS CHECKED	TEMPLATE	
	AREAS	

MODEL: I-80 PCL Phase 2 - 224+00.00
 FILE NAME: p:\trans\systems\pubent\trans\trans\pvt\basedocuments\projects\2018\CH401\401_18022\01-Station\CAD\ML\01_62P7104-Sheets\14-Cross Sections\01_62P71-shs\shs-stage2.dgn



USER NAME = bhodo	DESIGNED - BH	REVISED -
	DRAWN - BH	REVISED -
PLOT SCALE = 0.16666633 1/In.	CHECKED - JC	REVISED -
PLOT DATE = 3/17/2023	DATE - 3/17/23	REVISED -

**STATE OF ILLINOIS
DEPARTMENT OF TRANSPORTATION**

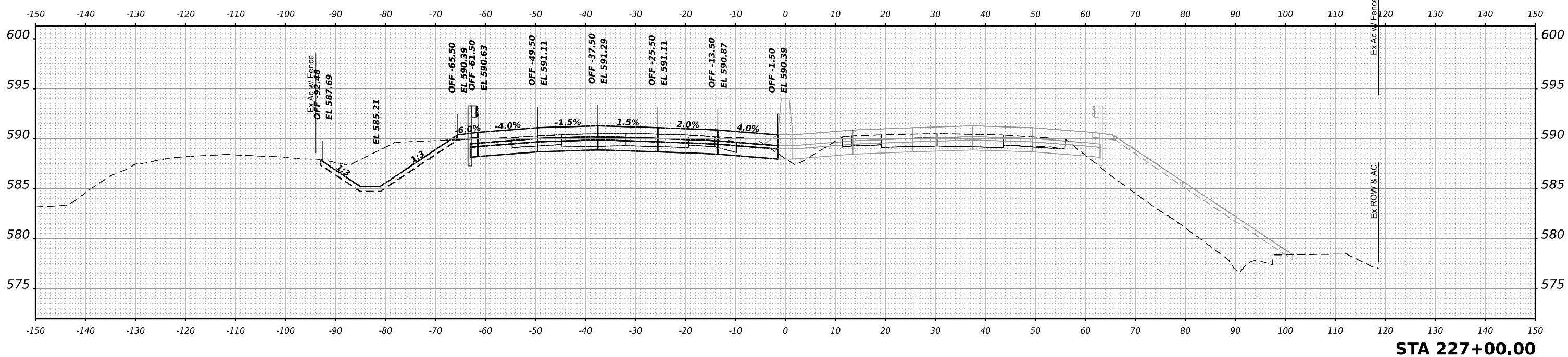
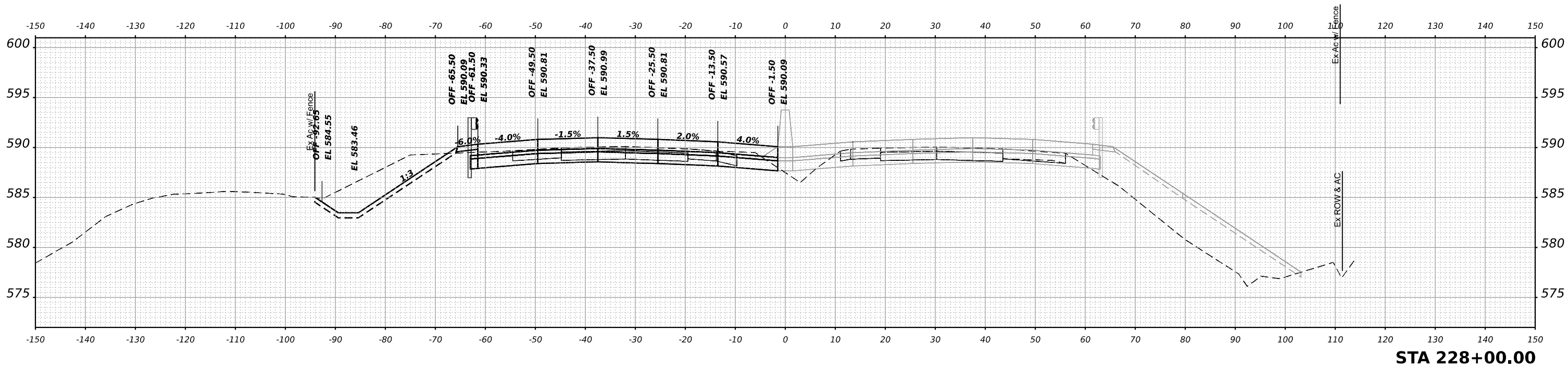
CROSS SECTIONS STAGE 2			
SCALE: 1"=10'	SHEET	OF	SHEETS
			STA.

F.A.I. RTE.	SECTION	COUNTY	TOTAL SHEETS	SHEET NO.
I-80	2021-154-R	WILL	477	448
				CONTRACT NO. 62P71
				ILLINOIS FED. AID PROJECT

FINAL SURVEY NO.	SURVEYED	BY	DATE
NOTE BOOK	PLOTTED		
AREAS CHECKED	TEMPLATE		
	AREAS		
	CHECKED		

ORIGINAL SURVEY NO.	SURVEYED	BY	DATE
NOTE BOOK	PLOTTED		
AREAS CHECKED	TEMPLATE		
	AREAS		
	CHECKED		

MODEL: I-80 PCL Phase 2 - 227+00.00
 FILE NAME: p:\trans\systems\pubent\by.com\trans\scorp\pwl\based\Documents\Projects_2018\CH401\401.80022\01-Station\CID\MLL-1_62P7104-Sheets\14-Cross Sections\01_62P71_sht\ssht-phase2.dgn



USER NAME = bhodo	DESIGNED - BH	REVISED -
PLOT SCALE = 0.16666633 1/ in.	DRAWN - BH	REVISED -
PLOT DATE = 3/17/2023	CHECKED - JC	REVISED -
	DATE - 3/17/23	REVISED -

**STATE OF ILLINOIS
DEPARTMENT OF TRANSPORTATION**

**CROSS SECTIONS
STAGE 2**

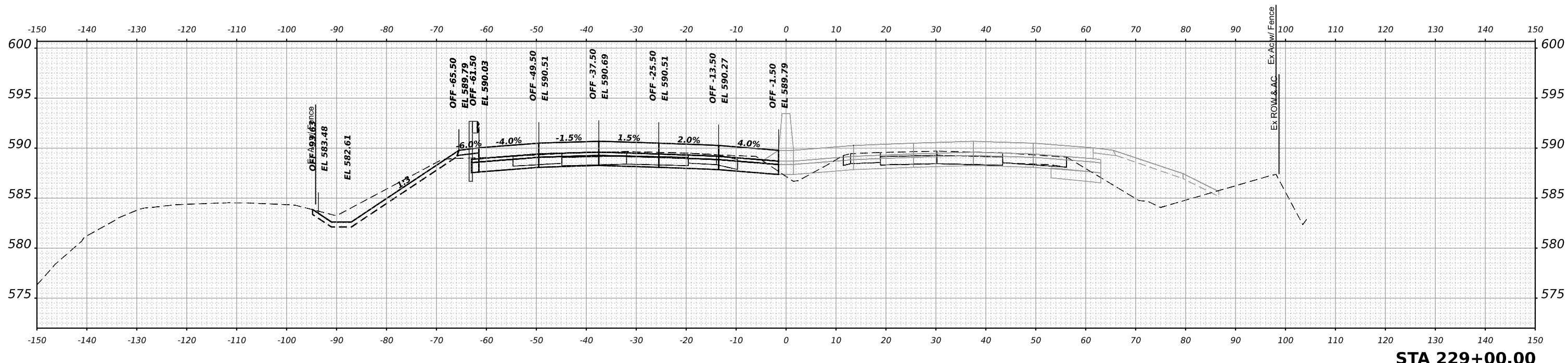

SCALE: 1"=10' SHEET OF SHEETS STA.

F.A.I. RTE.	SECTION	COUNTY	TOTAL SHEETS	SHEET NO.
I-80	2021-154-R	WILL	477	449
CONTRACT NO. 62P71				
ILLINOIS FED. AID PROJECT				

FINAL SURVEY NO.	SURVEYED	BY	DATE
	PLOTTED		
	TEMPLATE		
	NOTE BOOK		
	AREAS CHECKED		

ORIGINAL SURVEY NO.	SURVEYED	BY	DATE
	PLOTTED		
	TEMPLATE		
	NOTE BOOK		
	AREAS CHECKED		

MODEL: I-80 PCL Phase 2 - 229+00.00
 FILE NAME: p:\projects\transys\scorp\pwr\based\documents\projects\2018\CH401\401180022\01-Station\CAD\MLD_1_6271104-Sheets\14-Cross Sections\016271104-shs\st-phase2.dgn



USER NAME = bhodo	DESIGNED - BH	REVISED -
	DRAWN - BH	REVISED -
PLOT SCALE = 0.16666633 1/ in.	CHECKED - JC	REVISED -
PLOT DATE = 3/17/2023	DATE - 3/17/23	REVISED -

STATE OF ILLINOIS
DEPARTMENT OF TRANSPORTATION

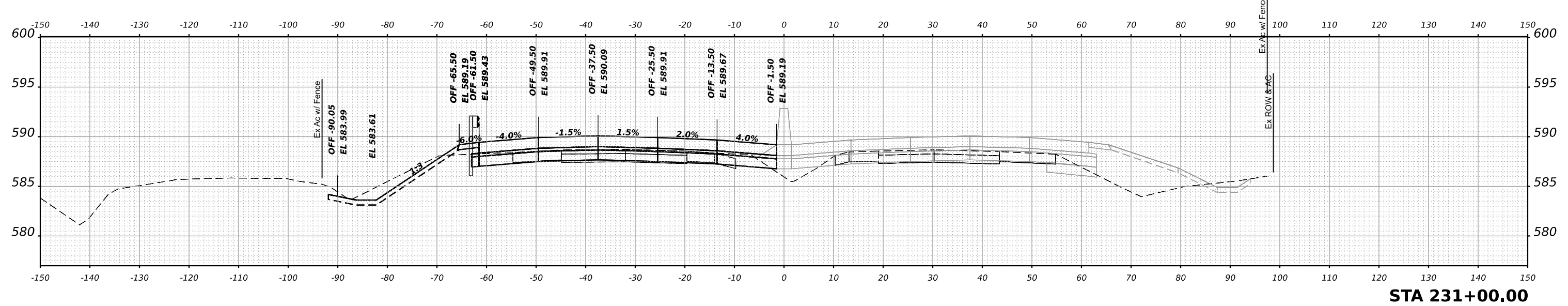
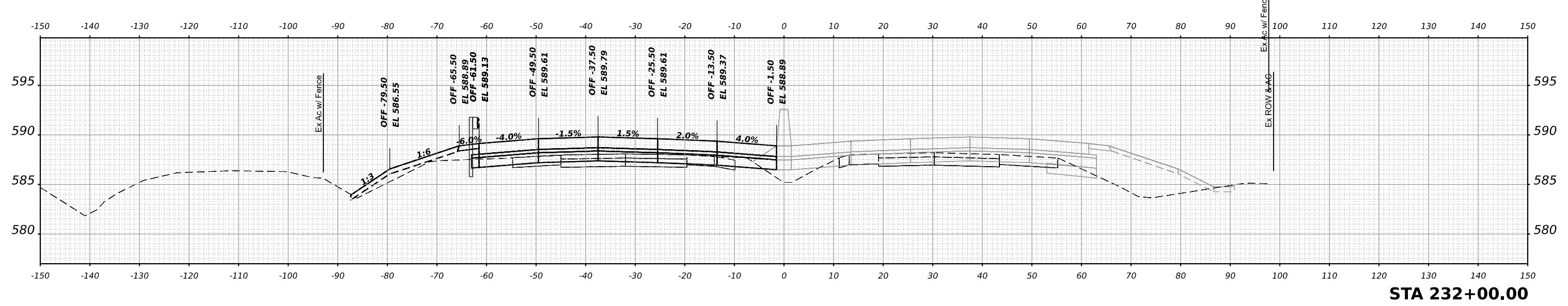
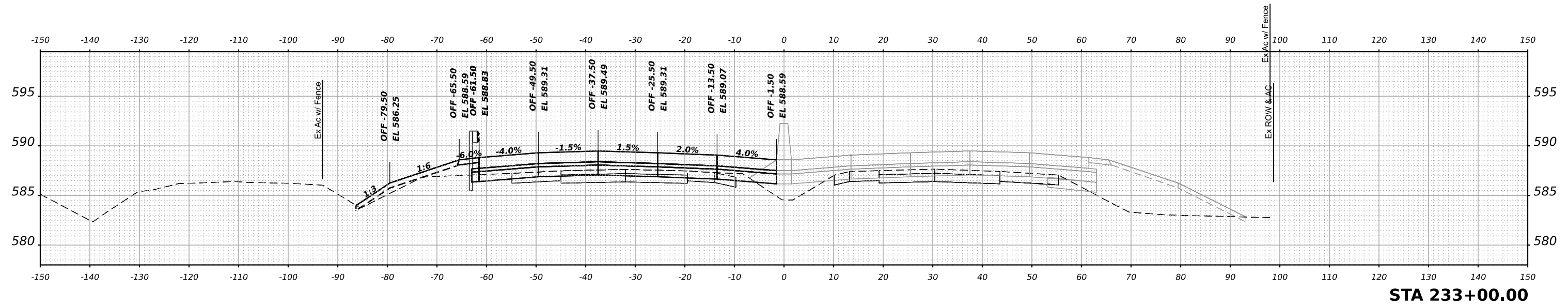
CROSS SECTIONS			
STAGE 2			
SCALE: 1"=10'	SHEET	OF	SHEETS
			STA.

F.A.I. RTE.	SECTION	COUNTY	TOTAL SHEETS	SHEET NO.
I-80	2021-154-R	WILL	477	450
				CONTRACT NO. 62P71
		ILLINOIS	FED. AID PROJECT	

FINAL SURVEY	SURVEYED	DATE
NOTE BOOK	PLOTTED	BY
NO.	TEMPLATE	
	AREAS	
	CHECKED	

ORIGINAL SURVEY	SURVEYED	DATE
NOTE BOOK	PLOTTED	BY
NO.	TEMPLATE	
	AREAS	
	CHECKED	

MODEL: I-80 PCL Phase 2 - 231+00.00
 FILE NAME: p:\trans\systems\pubent\by.com\trans\scorp\p\based\Documents\Projects_2018\CH401\401_80022\01-Stamp\CAD\MLC-1_62P71-04-Sheets\14-Cross Sections\01_62P71-sh-xsh-h-phase2.dgn



USER NAME = bhodo	DESIGNED - BH	REVISED -
PLOT SCALE = 0.16666633 1/ in.	DRAWN - BH	REVISED -
PLOT DATE = 3/17/2023	CHECKED - JC	REVISED -
	DATE - 3/17/23	REVISED -

STATE OF ILLINOIS
DEPARTMENT OF TRANSPORTATION

SCALE: 1"=10'	SHEET	OF	SHEETS	STA.
---------------	-------	----	--------	------

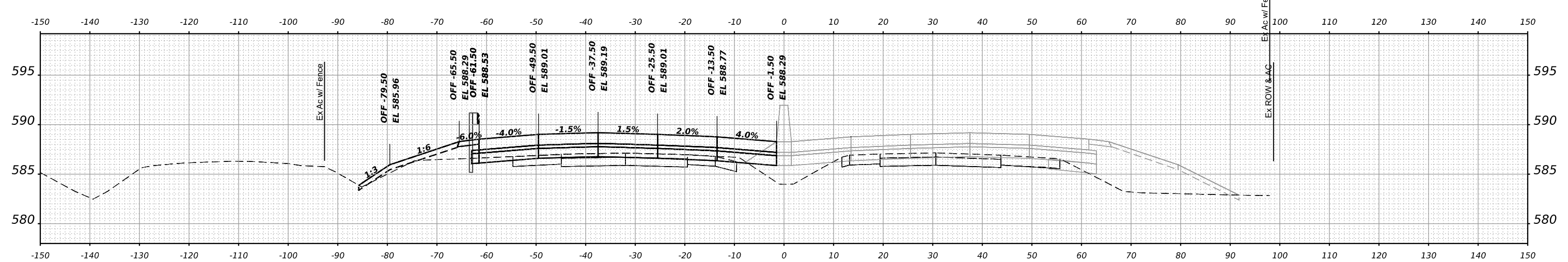
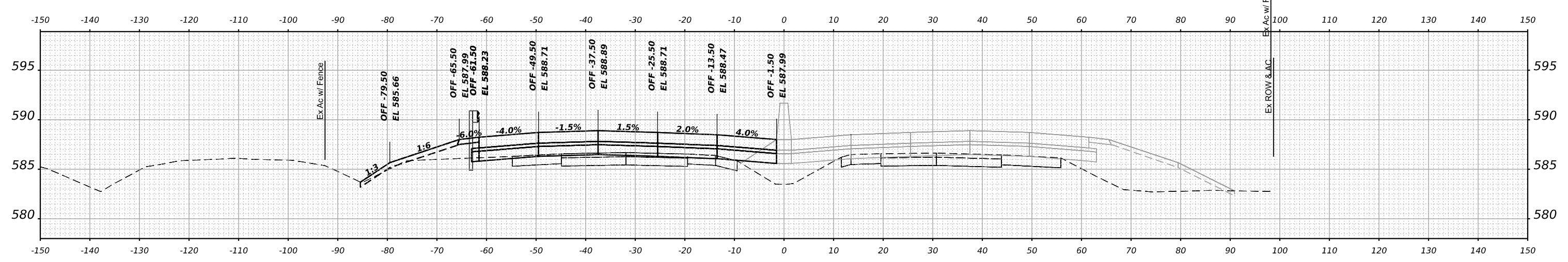
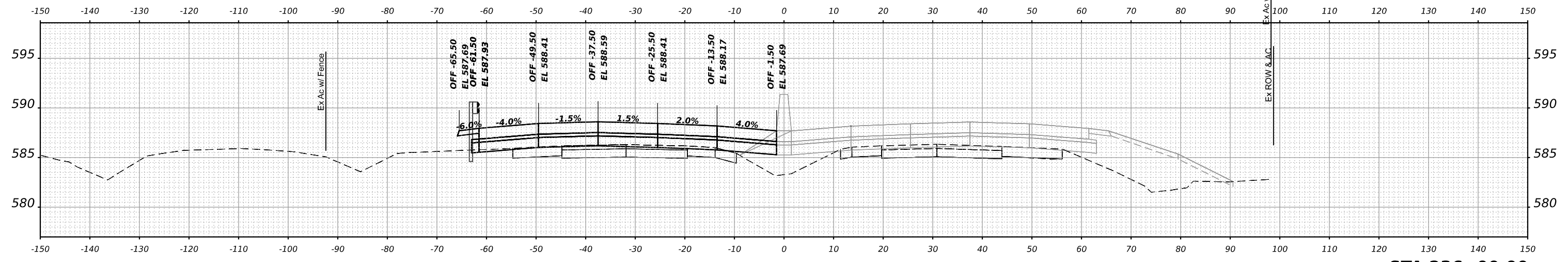
CROSS SECTIONS
STAGE 2

F.A.I. RTE.	SECTION	COUNTY	TOTAL SHEETS	SHEET NO.
I-80	2021-154-R	WILL	477	451
CONTRACT NO. 62P71			ILLINOIS FED. AID PROJECT	

DATE	
BY	
SURVEYED	
PLOTTED	
TEMPLATE	
AREAS	
CHECKED	
NO.	

DATE	
BY	
SURVEYED	
PLOTTED	
TEMPLATE	
AREAS	
CHECKED	
NO.	

MODEL: I-80 PCL Phase 2 - 234+00.00
 FILE NAME: p:\transportation\pbl\basedocuments\projects\2018\CH401\401180022\01-Station\CAD\MLD\1_6271104-Sheets\14-Cross Sections\016271104-shtxsh-phase2.dgn



USER NAME	= bhodo	DESIGNED	- BH	REVISED	-
		DRAWN	- BH	REVISED	-
PLOT SCALE	= 0.16666633 1/ in.	CHECKED	- JC	REVISED	-
PLOT DATE	= 3/17/2023	DATE	- 3/17/23	REVISED	-

STATE OF ILLINOIS
DEPARTMENT OF TRANSPORTATION

CROSS SECTIONS
STAGE 2

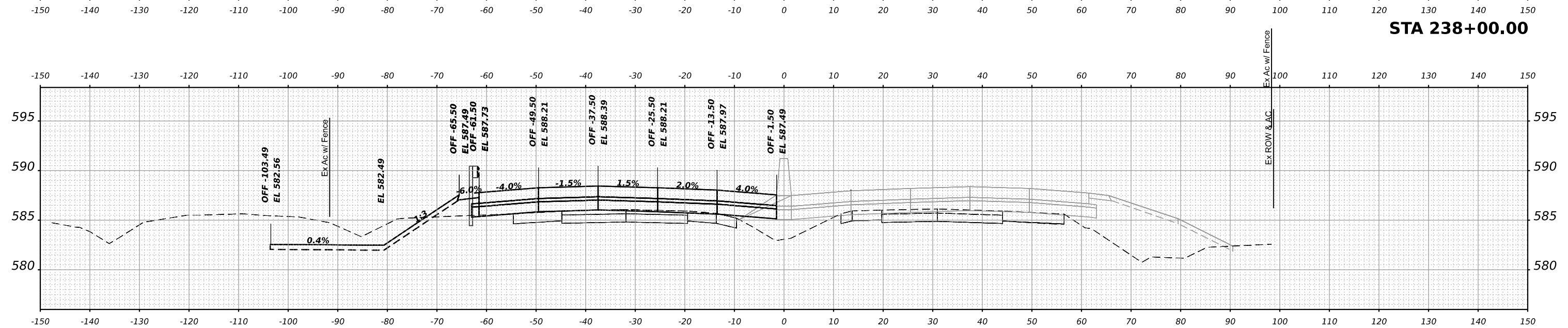
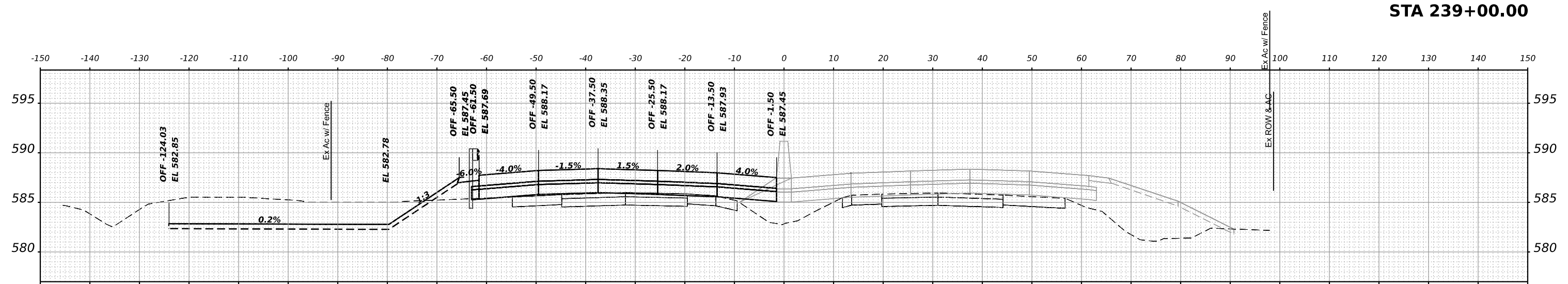
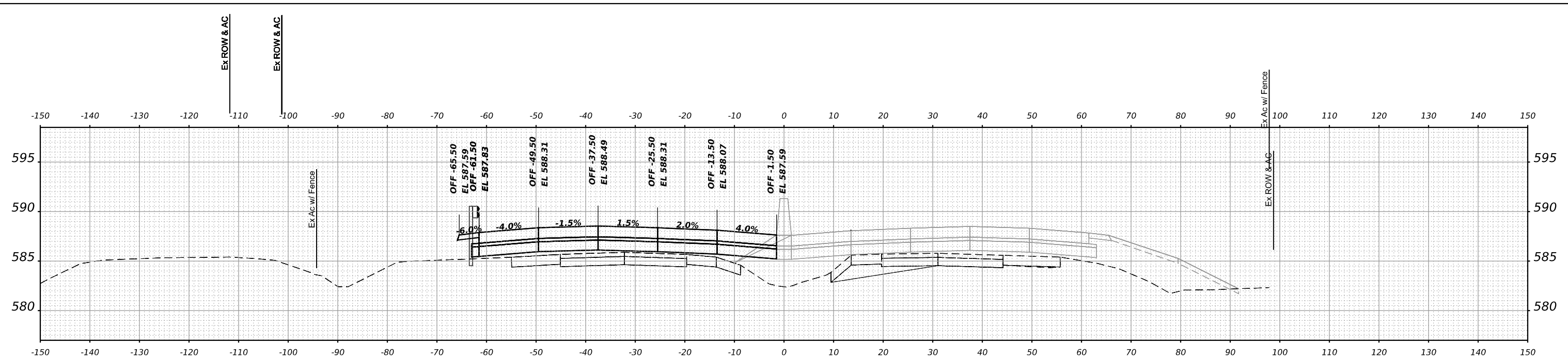
SCALE: 1"=10' SHEET OF SHEETS STA.

F.A.I. RTE.	SECTION	COUNTY	TOTAL SHEETS	SHEET NO.
I-80	2021-154-R	WILL	477	452
CONTRACT NO. 62P71				
ILLINOIS FED. AID PROJECT				

DATE	
BY	
SURVEYED	
PLOTTED	
TEMPLATE	
NOTE BOOK	
AREAS CHECKED	
NO.	

DATE	
BY	
SURVEYED	
PLOTTED	
TEMPLATE	
NOTE BOOK	
AREAS CHECKED	
NO.	

MODEL: I-80 PCL Phase 2 - 237+00.00
 FILE NAME: p:\transportation\external\comtrans\scorp\p\basedocuments\projects\2018\CH401\401_180022\01-Station\CAD\MLD\1_6271104-Sheets\14-Cross Sections\016271104-shssta-h-phase2.dgn



USER NAME	= bhodo
DESIGNED	- BH
DRAWN	- BH
REVISOR	-
PLLOT SCALE	= 0.16666633 1/In.
CHECKED	- JC
REVISOR	-
PLLOT DATE	= 3/17/2023
DATE	- 3/17/23
REVISOR	-

STATE OF ILLINOIS
DEPARTMENT OF TRANSPORTATION

CROSS SECTIONS
STAGE 2

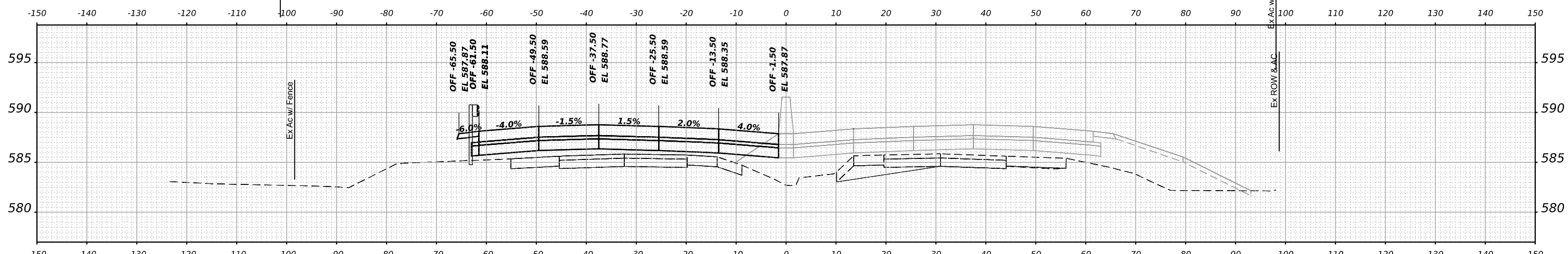
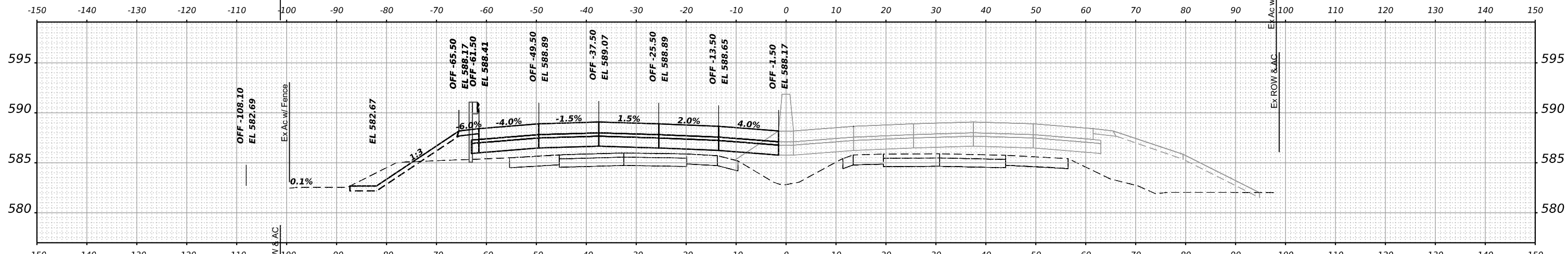
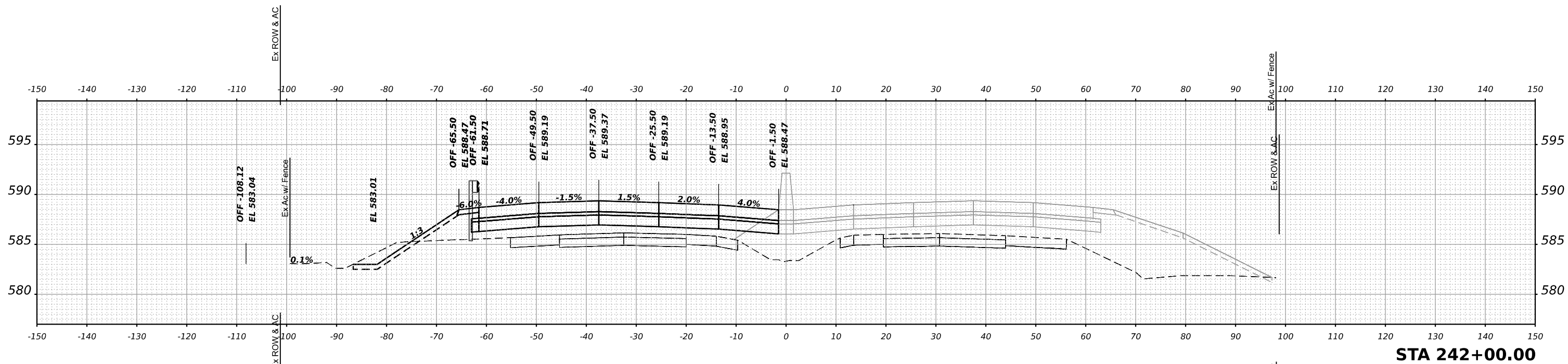
SCALE: 1"=10' SHEET OF SHEETS STA.

F.A.I. RTE.	SECTION	COUNTY	TOTAL SHEETS	SHEET NO.
I-80	2021-154-R	WILL	477	453
CONTRACT NO. 62P71				
ILLINOIS		FED. AID PROJECT		

DATE	
BY	
SURVEYED	
PLOTTED	
TEMPLATE	
AREAS CHECKED	
NO.	

DATE	
BY	
SURVEYED	
PLOTTED	
TEMPLATE	
AREAS CHECKED	
NO.	

MODEL: I-80 PCL Phase 2 - 240+00.00
 FILE NAME: p:\trans\systems\pubent\trans\trans\pvt\based\Documents\Projects\2018\CH401\401_80022\01-Station\CAD\MLD\1_6271104-Sheets\14-Cross Sections\016271104-shs\st-phase2.dgn



USER NAME = bhodo	DESIGNED - BH	REVISED -
PLOT SCALE = 0.16666633 1/ in.	DRAWN - BH	REVISED -
PLOT DATE = 3/17/2023	CHECKED - JC	REVISED -
	DATE - 3/17/23	REVISED -

**STATE OF ILLINOIS
DEPARTMENT OF TRANSPORTATION**

**CROSS SECTIONS
STAGE 2**

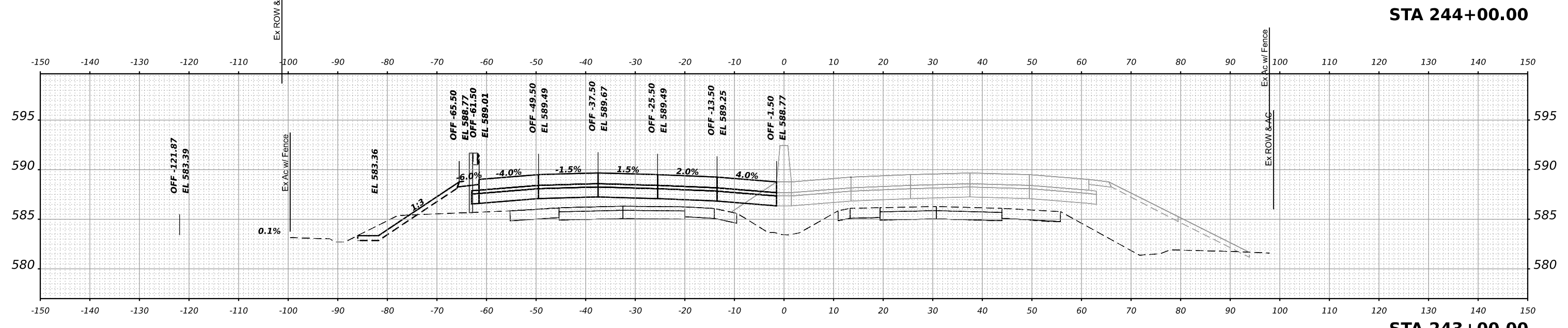
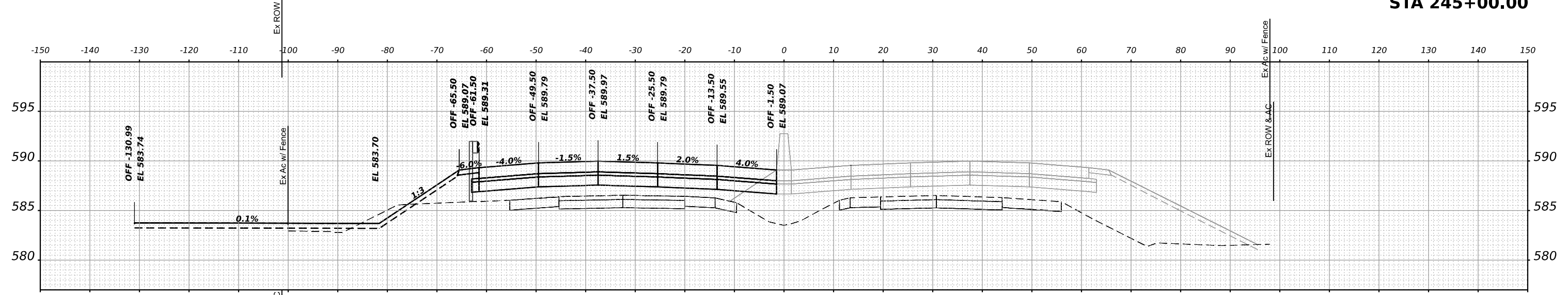
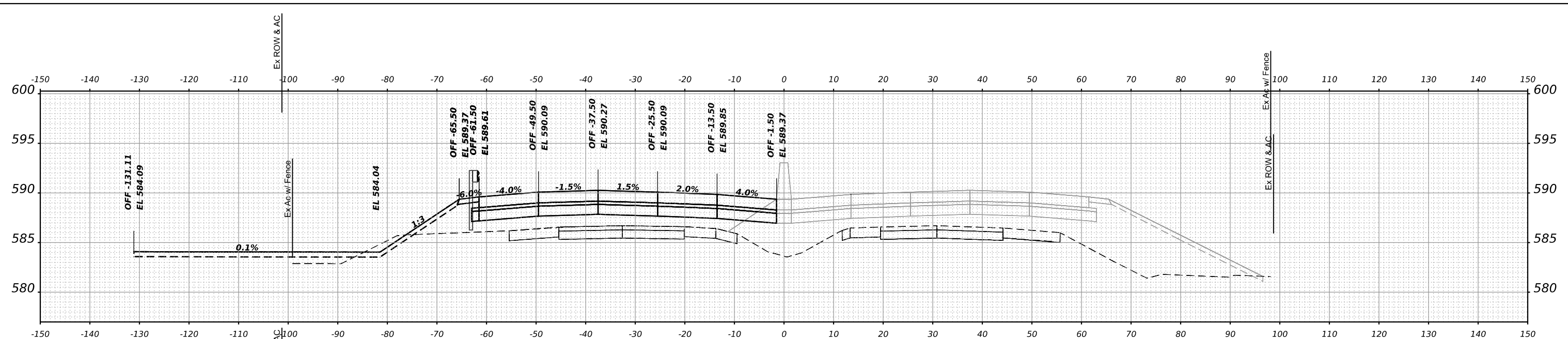
SCALE: 1"=10' SHEET OF SHEETS STA.

F.A.I. RTE.	SECTION	COUNTY	TOTAL SHEETS	SHEET NO.
I-80	2021-154-R	WILL	477	454
CONTRACT NO. 62P71				
ILLINOIS		FED. AID PROJECT		

DATE	
BY	
SURVEYED	
PLOTTED	
TEMPLATE	
AREAS	
CHECKED	
NO.	

DATE	
BY	
SURVEYED	
PLOTTED	
TEMPLATE	
AREAS	
CHECKED	
NO.	

MODEL: I-80 PCL Phase 2 - 243+00.00
 FILE NAME: p:\trans\trans\pbl\based\Documents\Projects_2018\CH401401180022\01-Station\CAD\MLD-1_62P710-Cross Sections\14-Cross Sections\0162P71-shs-ws-h-phase2.dgn



USER NAME = bhodo	DESIGNED - BH	REVISED -
PLOT SCALE = 0.16666633 1/ in.	DRAWN - BH	REVISED -
PLOT DATE = 3/17/2023	CHECKED - JC	REVISED -
	DATE - 3/17/23	REVISED -

STATE OF ILLINOIS
DEPARTMENT OF TRANSPORTATION

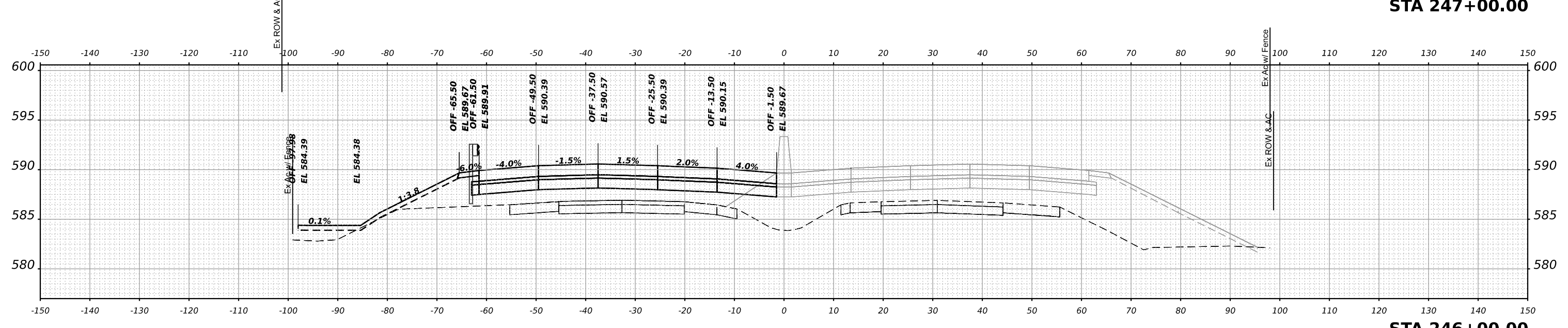
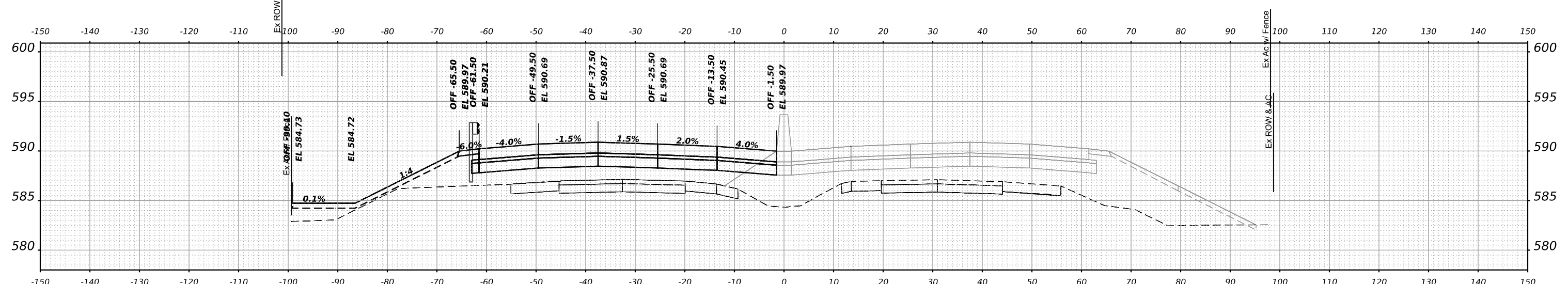
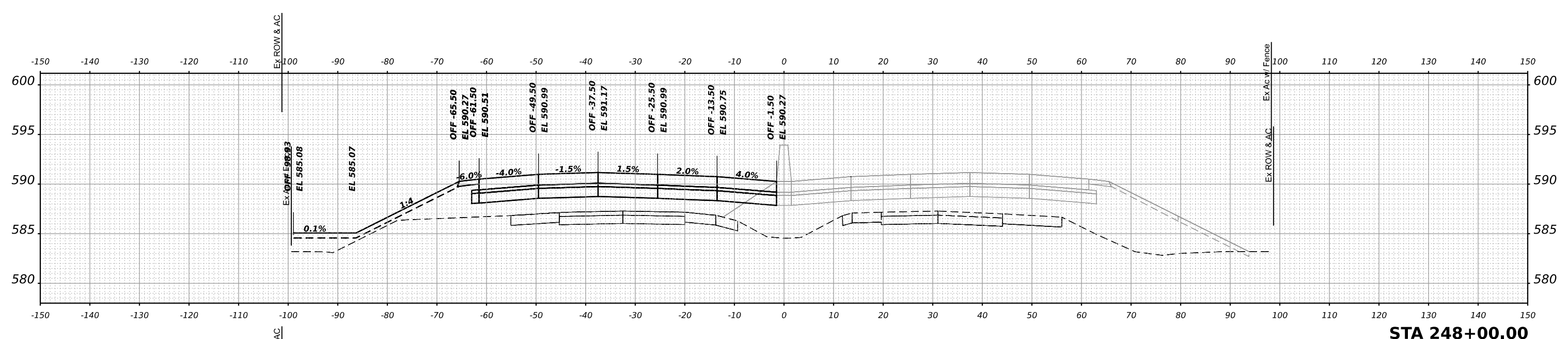
CROSS SECTIONS	
STAGE 2	
SCALE: 1"=10'	SHEET OF SHEETS STA.

F.A.I. RTE.	SECTION	COUNTY	TOTAL SHEETS	SHEET NO.
I-80	2021-154-R	WILL	477	455
CONTRACT NO. 62P71			ILLINOIS FED. AID PROJECT	

DATE	
BY	
SURVEYED	
PLOTTED	
TEMPLATE	
AREAS	
AREAS CHECKED	
NO.	
FINAL SURVEY	
NOTE BOOK	
NO.	

DATE	
BY	
SURVEYED	
PLOTTED	
TEMPLATE	
AREAS	
AREAS CHECKED	
NO.	
ORIGINAL SURVEY	
NOTE BOOK	
NO.	

MODEL: I-80 PCL Phase 2 - 246+00.00
 FILE NAME: p:\trans\systems\pubent\by.com\trans\scorp\pvt\based\documents\projects\2018\CH401\401.80022\01-5\stater\CAD\ML\01_62P71\04-Sheets\14-Cross Sections\01_62P71_sht\ssht-phase2.dgn



USER NAME	= bhodo	DESIGNED	- BH	REVISED	-
PLOT SCALE	= 0.16666633 1/ in.	DRAWN	- BH	REVISED	-
PLOT DATE	= 3/17/2023	CHECKED	- JC	REVISED	-
		DATE	- 3/17/23	REVISED	-

**STATE OF ILLINOIS
DEPARTMENT OF TRANSPORTATION**

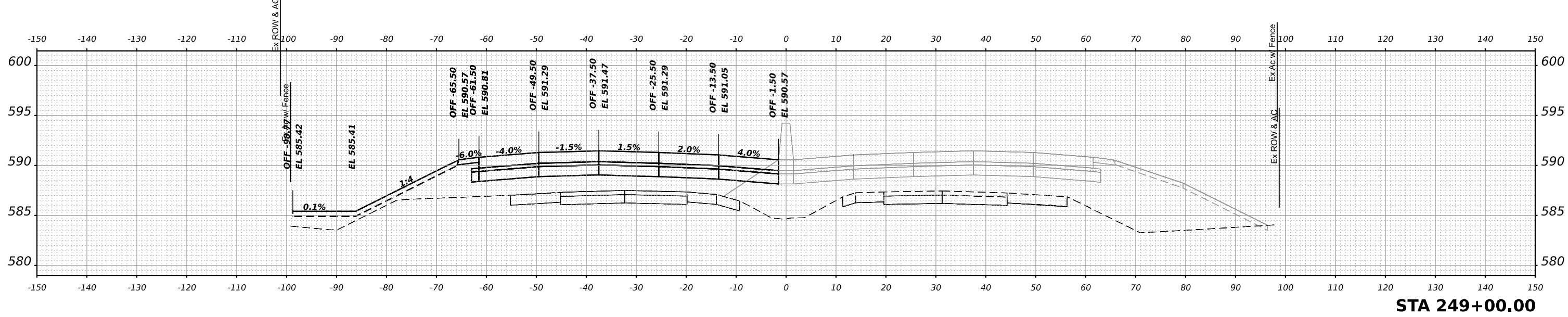
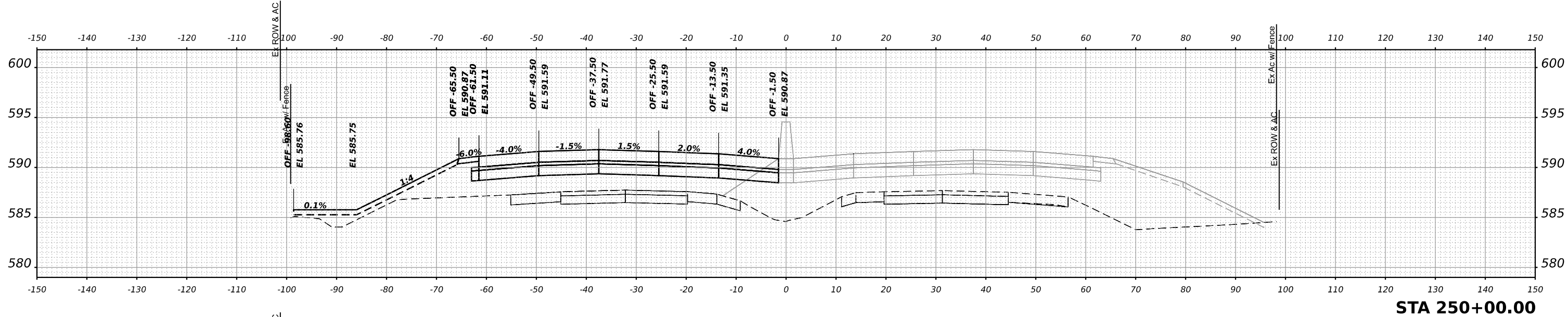
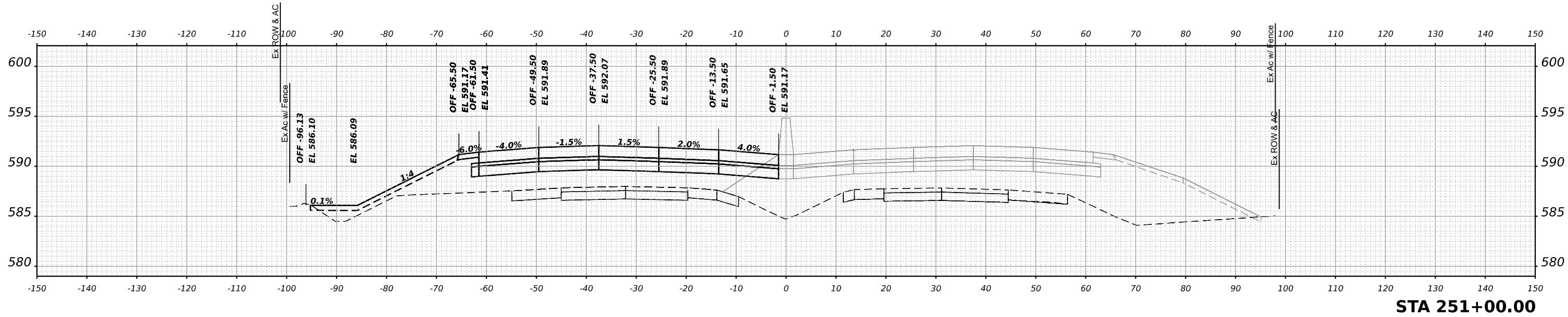
CROSS SECTIONS STAGE 2			
SCALE: 1"=10'	SHEET	OF	SHEETS
		STA.	

F.A.I. RTE.	SECTION	COUNTY	TOTAL SHEETS	SHEET NO.
I-80	2021-154-R	WILL	477	456
CONTRACT NO. 62P71				
ILLINOIS		FED. AID PROJECT		

DATE	
BY	
SURVEYED	
PLOTTED	
TEMPLATE	
AREAS	
NOTES	
CHECKED	
NO.	

DATE	
BY	
SURVEYED	
PLOTTED	
TEMPLATE	
AREAS	
NOTES	
CHECKED	
NO.	

MODEL: I-80 PCL Phase 2 - 249+00.00
 FILE NAME: p:\trans\systems\pubent\trans\trans\pwr\hst\docs\Documents\Projects_2018\CH401\401_180022\01-Station\CAD\MLD_1_62P7104-Sheets\14-Cross Sections\0162P71-shs\st-h-phase2.dgn



USER NAME = bhodo	DESIGNED - BH	REVISED -
	DRAWN - BH	REVISED -
PLOT SCALE = 0.16666633 1/ in.	CHECKED - JC	REVISED -
PLOT DATE = 3/17/2023	DATE - 3/17/23	REVISED -

**STATE OF ILLINOIS
DEPARTMENT OF TRANSPORTATION**

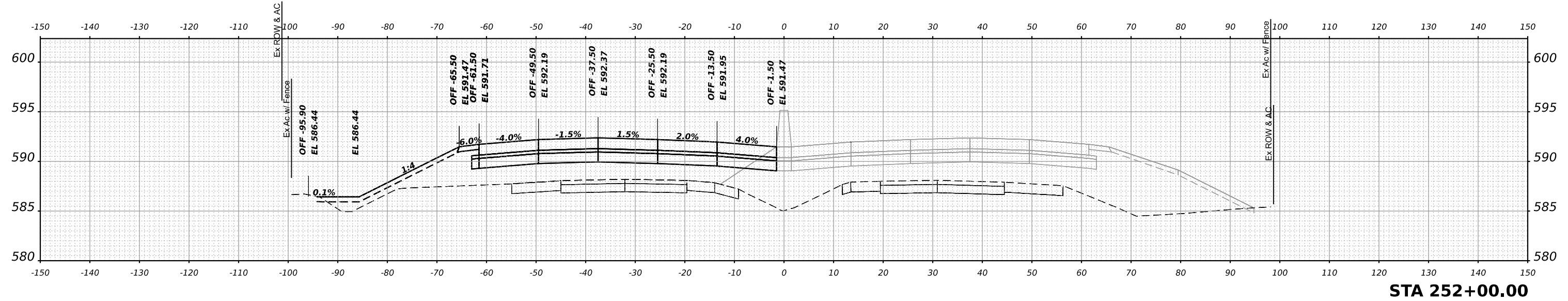
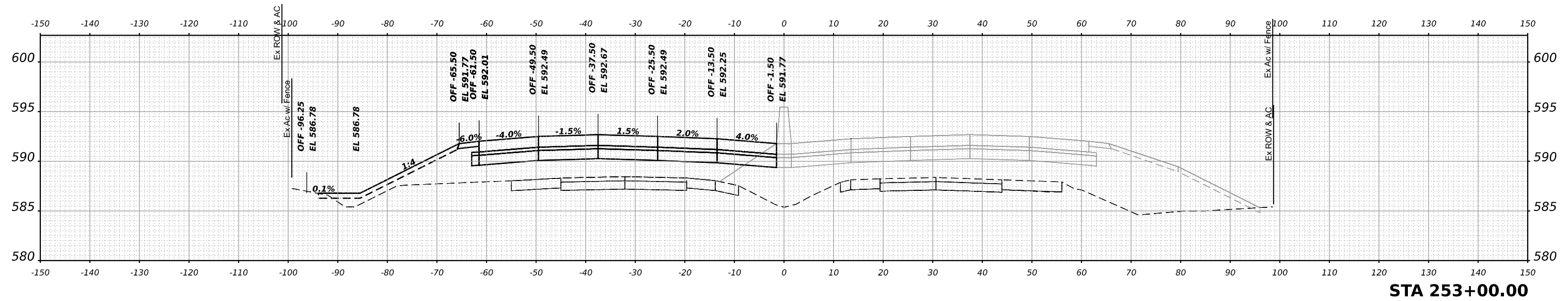
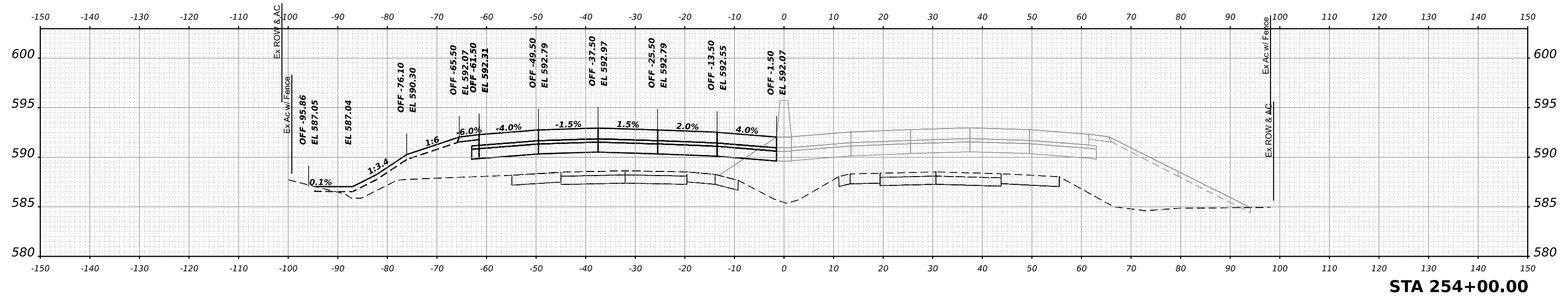
CROSS SECTIONS STAGE 2	
SCALE: 1"=10'	SHEET OF SHEETS STA.

F.A.I. RTE.	SECTION	COUNTY	TOTAL SHEETS	SHEET NO.
I-80	2021-154-R	WILL	477	457
CONTRACT NO. 62P71				
ILLINOIS FED. AID PROJECT				

FINAL SURVEY	SURVEYED	DATE
NOTE BOOK	PLOTTED	BY
NO.	TEMPLATE	
	AREAS	
	CHECKED	

ORIGINAL SURVEY	SURVEYED	DATE
NOTE BOOK	PLOTTED	BY
NO.	TEMPLATE	
	AREAS	
	CHECKED	

MODEL: I-80 PCL Phase 2 - 252+00.00
 FILE NAME: p:\transportation\pbl\basedocuments\projects\2018\CH401\401_80022\01-Station\CAD\MLD-1_6271104-Sheets\14-Cross Sections\01_6271104-Sheets\14-Cross Sections\01_6271104-Sheets\14-Cross Sections\01_6271104-Sheets.dgn



USER NAME = bhodo	DESIGNED - BH	REVISED -
	DRAWN - BH	REVISED -
PLOT SCALE = 0.16666633 1/16"	CHECKED - JC	REVISED -
PLOT DATE = 3/17/2023	DATE - 3/17/23	REVISED -

**STATE OF ILLINOIS
DEPARTMENT OF TRANSPORTATION**

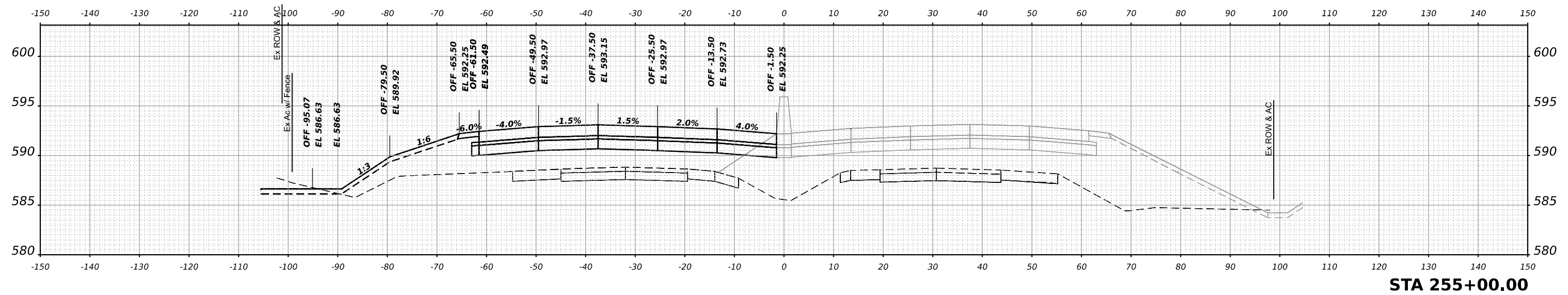
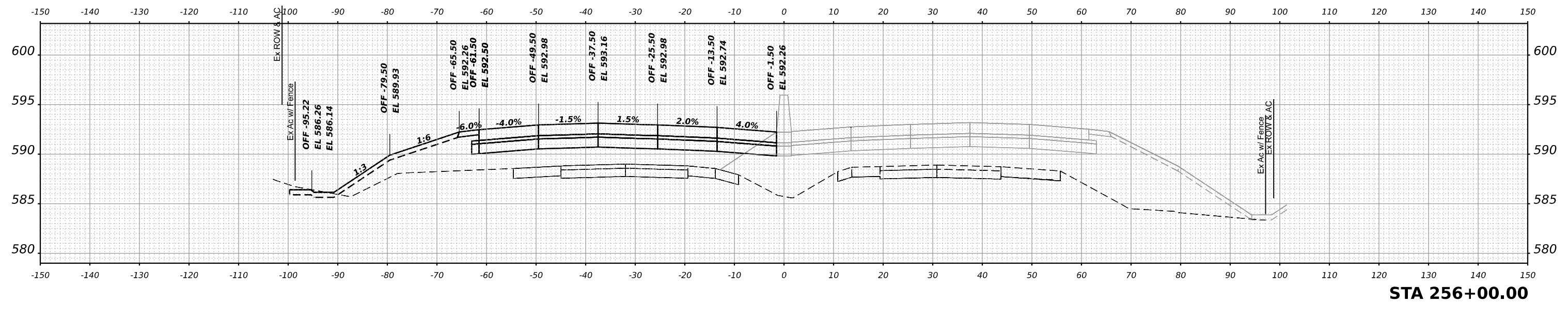
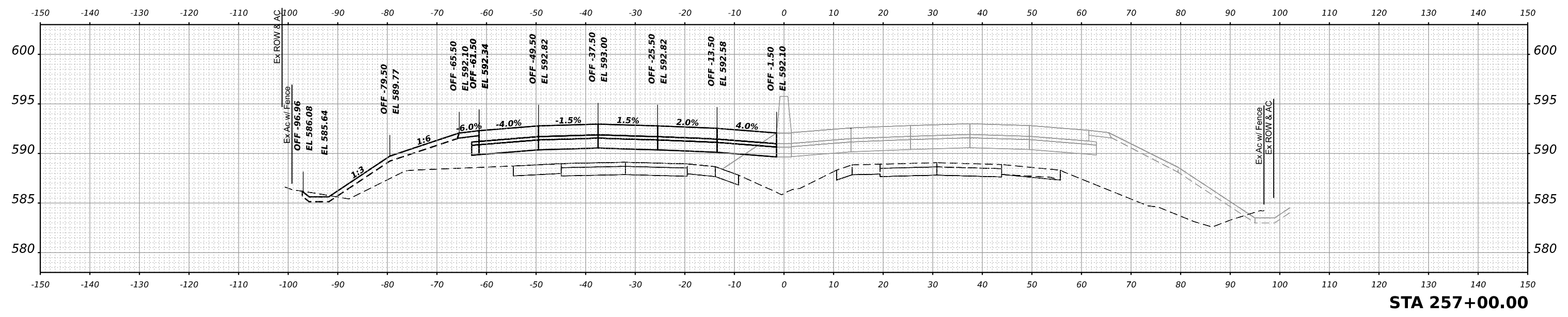
CROSS SECTIONS STAGE 2			
SCALE: 1"=10'	SHEET	OF	SHEETS
			STA.

F.A.I. RTE.	SECTION	COUNTY	TOTAL SHEETS	SHEET NO.
I-80	2021-154-R	WILL	477	458
CONTRACT NO. 62P71				
ILLINOIS		FED. AID PROJECT		

FINAL SURVEY NO.	SURVEYED	DATE
NOTE BOOK	PLOTTED	BY
AREAS CHECKED	TEMPLATE	
	AREAS	
	CHECKED	

ORIGINAL SURVEY NO.	SURVEYED	DATE
NOTE BOOK	PLOTTED	BY
AREAS CHECKED	TEMPLATE	
	AREAS	
	CHECKED	

MODEL: I-80 PCL Phase 2 - 255+00.00
 FILE NAME: p:\transportation\pbl\external\Documents\Projects_2018\CH401\401_180022\01-Station\CAD\MLC-1_62P71-04-Sheets\14-Cross Sections\0162P71-shsxsht-phase2.dgn



USER NAME = bhodo	DESIGNED - BH	REVISED -
	DRAWN - BH	REVISED -
PLOT SCALE = 0.16666633 1/ in.	CHECKED - JC	REVISED -
PLOT DATE = 3/17/2023	DATE - 3/17/23	REVISED -

**STATE OF ILLINOIS
DEPARTMENT OF TRANSPORTATION**

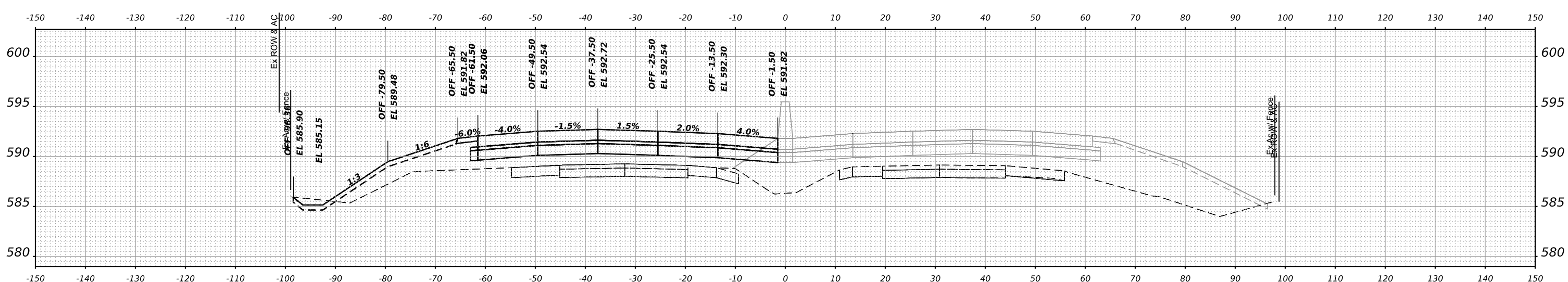
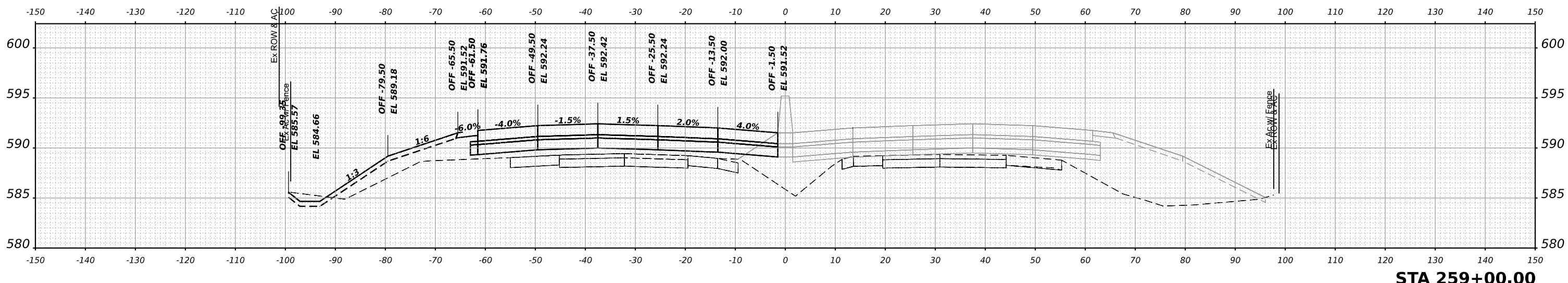
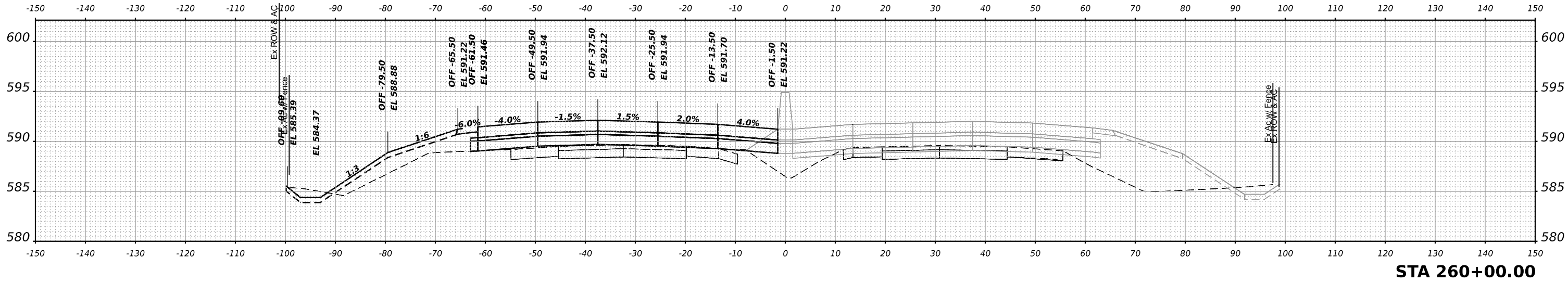
CROSS SECTIONS STAGE 2			
SCALE: 1"=10'	SHEET	OF SHEETS	STA.

F.A.I. RTE.	SECTION	COUNTY	TOTAL SHEETS	SHEET NO.
I-80	2021-154-R	WILL	477	459
CONTRACT NO. 62P71			ILLINOIS FED. AID PROJECT	

FINAL SURVEY	SURVEYED	BY	DATE
NOTE BOOK	PLOTTED		
NO.	TEMPLATE		
	AREAS		
	CHECKED		

ORIGINAL SURVEY	SURVEYED	BY	DATE
NOTE BOOK	PLOTTED		
NO.	TEMPLATE		
	AREAS		
	CHECKED		

MODEL: I-80 PCL Phase 2 - 258+00.00
 FILE NAME: p:\transportation\external\comtrans\scorp\pvt\hosted\documents\projects\2018\CH401\401180022\01-5\stater\CAD\MLC\1_62P71-0-Cross Sections\14-Cross Sections\0162P71-shsxsht-phase2.dgn



USER NAME = bhodo	DESIGNED - BH	REVISED -
PLLOT SCALE = 0.16666633 1/16"	DRAWN - BH	REVISED -
PLLOT DATE = 3/17/2023	CHECKED - JC	REVISED -
	DATE - 3/17/23	REVISED -

**STATE OF ILLINOIS
DEPARTMENT OF TRANSPORTATION**

**CROSS SECTIONS
STAGE 2**

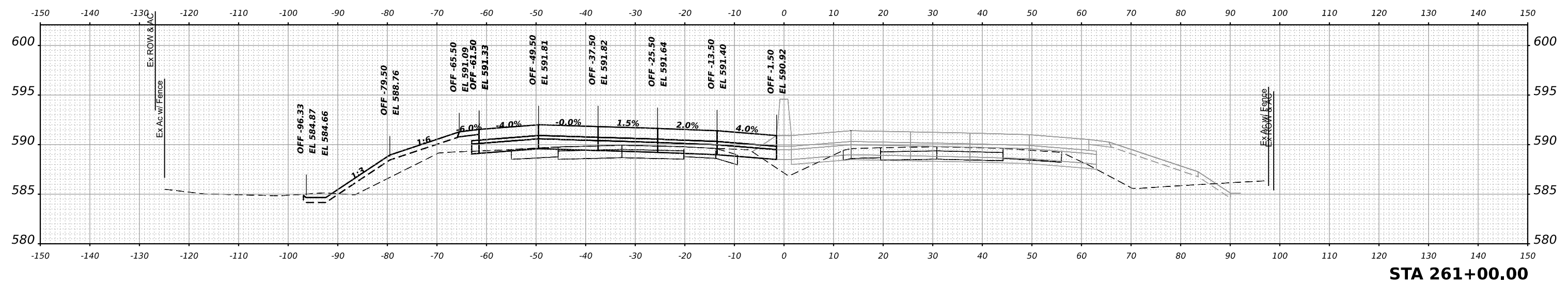
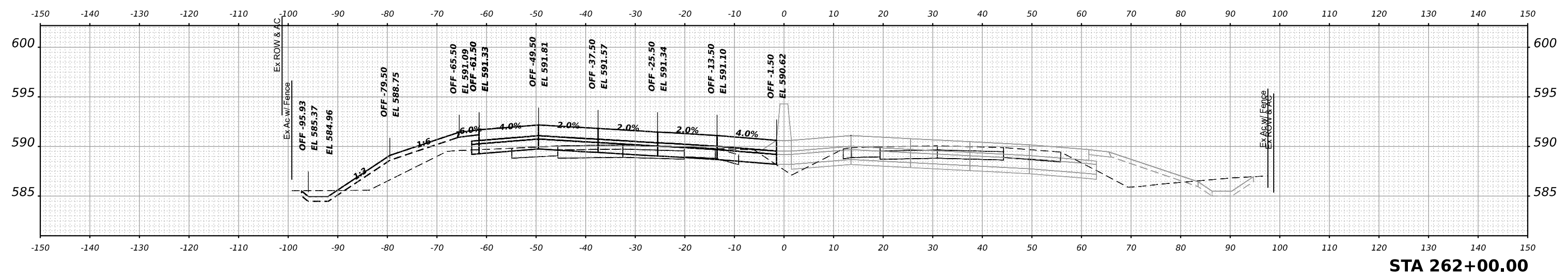
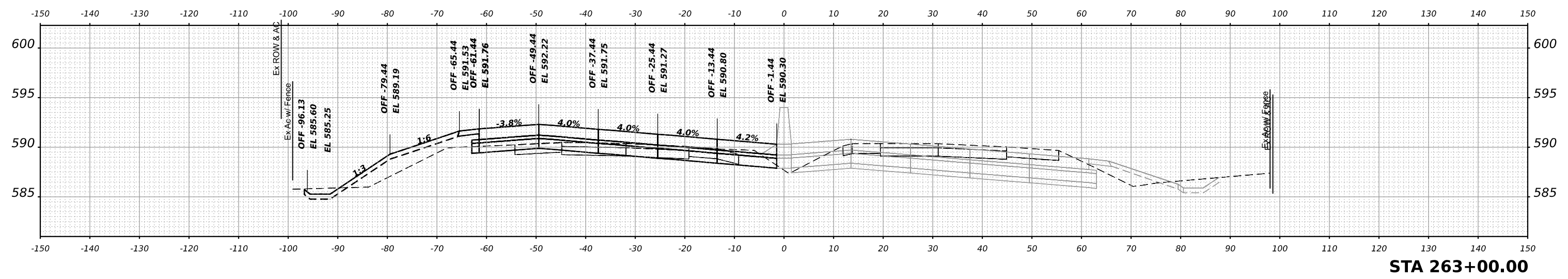
SCALE: 1"=10' SHEET OF SHEETS STA.

F.A.I. RTE.	SECTION	COUNTY	TOTAL SHEETS	SHEET NO.
I-80	2021-154-R	WILL	477	460
CONTRACT NO. 62P71				
ILLINOIS FED. AID PROJECT				

DATE	
BY	
SURVEYED	
PLOTTED	
TEMPLATE	
AREAS	
AREAS CHECKED	
NO.	

DATE	
BY	
SURVEYED	
PLOTTED	
TEMPLATE	
AREAS	
AREAS CHECKED	
NO.	

MODEL: I-80 PCL Phase 2 - 261+00.00
 FILE NAME: p:\transportation\pbl\basedocuments\projects\2018\CH401\401180022\01-Station\CAD\MLD-1_6227104-Sheets\14-Cross Sections\0162271-shs\shs-stage2.dgn



USER NAME = bhodo	DESIGNED - BH	REVISED -
	DRAWN - BH	REVISED -
PLOT SCALE = 0.16666633 1/In.	CHECKED - JC	REVISED -
PLOT DATE = 3/17/2023	DATE - 3/17/23	REVISED -

**STATE OF ILLINOIS
DEPARTMENT OF TRANSPORTATION**

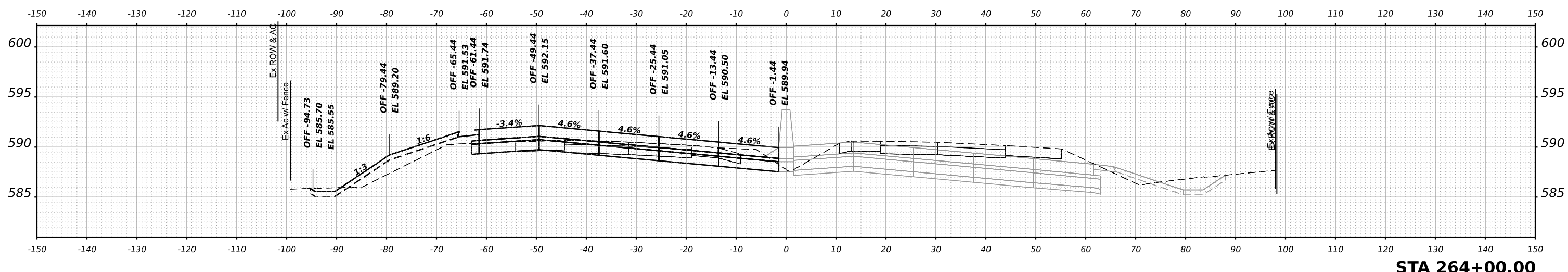
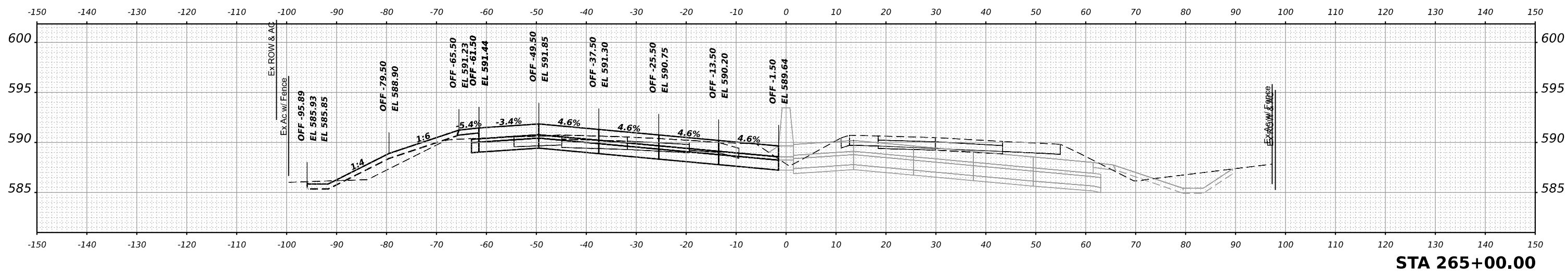
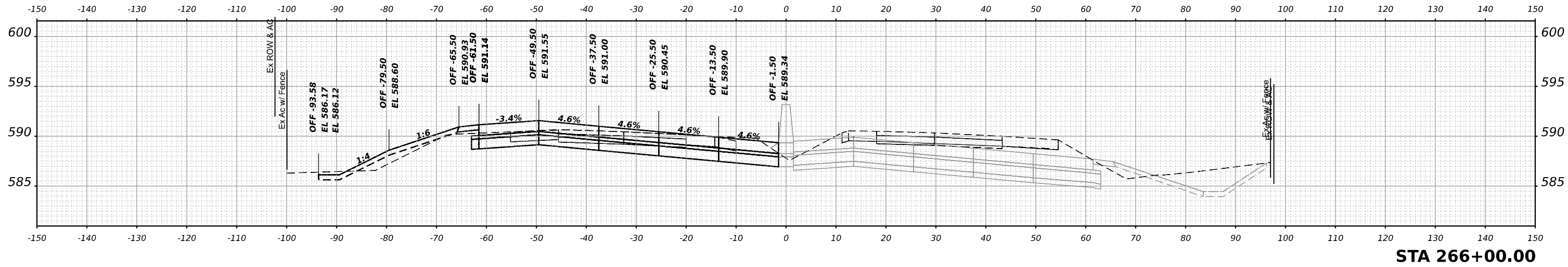
CROSS SECTIONS STAGE 2	
SCALE: 1"=10'	SHEET OF SHEETS STA.

F.A.I. RTE.	SECTION	COUNTY	TOTAL SHEETS	SHEET NO.
I-80	2021-154-R	WILL	477	461
CONTRACT NO. 62P71			ILLINOIS FED. AID PROJECT	

FINAL SURVEY	SURVEYED	BY	DATE
NOTE BOOK	PLOTTED		
NO.	TEMPLATE		
	AREAS CHECKED		

ORIGINAL SURVEY	SURVEYED	BY	DATE
NOTE BOOK	PLOTTED		
NO.	TEMPLATE		
	AREAS CHECKED		

MODEL: I-80 PCL Phase 2 - 264+00.00
 FILE NAME: p:\trans\trans\pwr\basedocuments\projects_2018\CH401\401_180022\01-Station\CD\ML\01_62P7104-Sheets\14-Cross Sections\0162P71-14-Cross Sections.dgn



USER NAME = bhodo	DESIGNED - BH	REVISED -
PLOT SCALE = 0.16666633 1/16"	DRAWN - BH	REVISED -
PLOT DATE = 3/17/2023	CHECKED - JC	REVISED -
	DATE - 3/17/23	REVISED -

**STATE OF ILLINOIS
DEPARTMENT OF TRANSPORTATION**

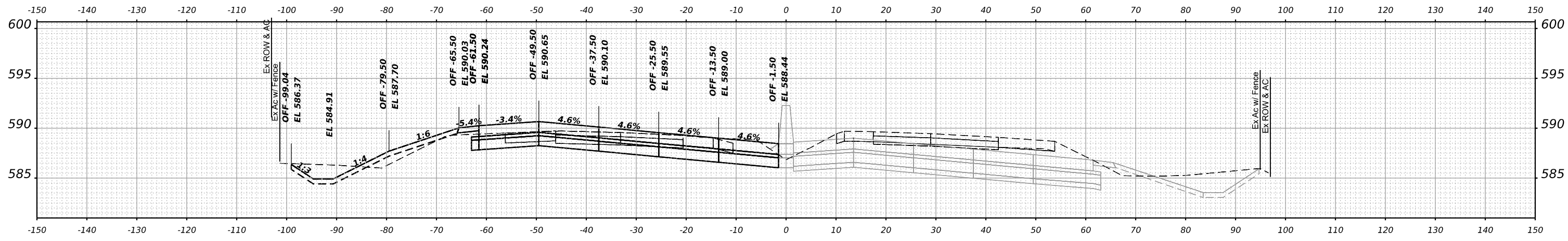
CROSS SECTIONS STAGE 2			
SCALE: 1"=10'	SHEET	OF SHEETS	STA.

F.A.I. RTE.	SECTION	COUNTY	TOTAL SHEETS	SHEET NO.
I-80	2021-154-R	WILL	477	462
CONTRACT NO. 62P71				
ILLINOIS FED. AID PROJECT				

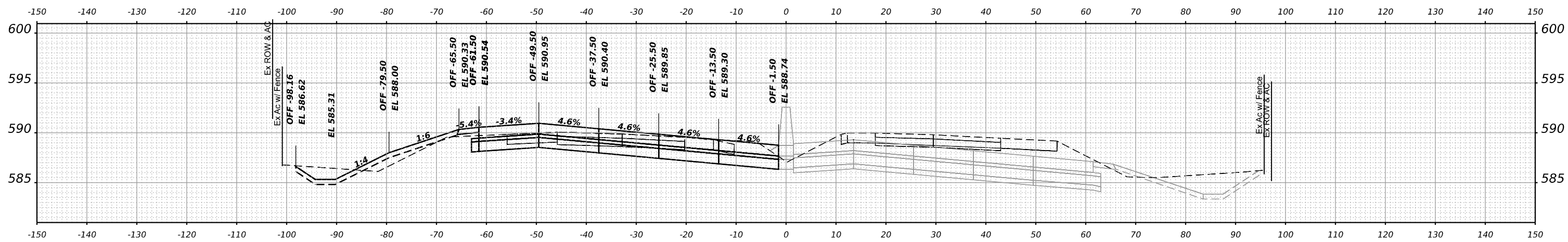
FINAL SURVEY	SURVEYED	BY	DATE
NOTE BOOK	PLOTTED		
NO.	TEMPLATE		
	AREAS CHECKED		

ORIGINAL SURVEY	SURVEYED	BY	DATE
NOTE BOOK	PLOTTED		
NO.	TEMPLATE		
	AREAS CHECKED		

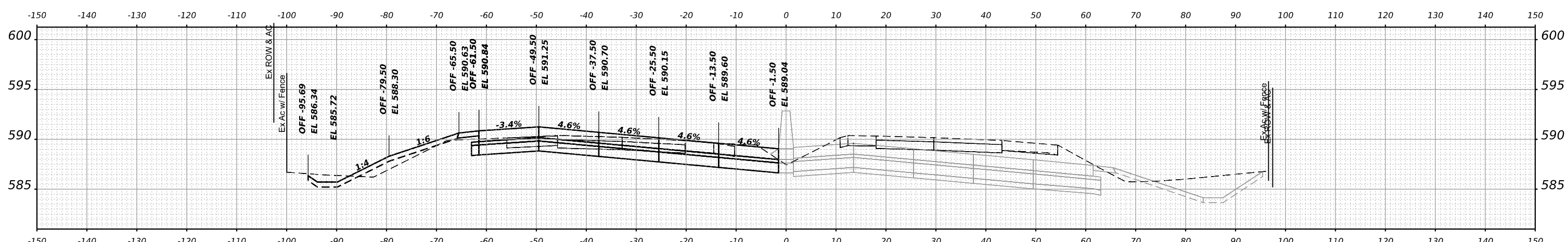
MODEL: I-80 PCL Phase 2 - 267+00.00
 FILE NAME: p:\transportation\external\comtrans\scorp\pvt\basedocuments\projects-2018\CH401\401180022\01-Station\CAD\MIL-01_62P7104-Sheets\14-Cross Sections\0162P71-shsxsht-phase2.dgn



STA 269+00.00



STA 268+00.00



STA 267+00.00



USER NAME = bhodo	DESIGNED - BH	REVISED -
PLOT SCALE = 0.16666633 1/ in.	DRAWN - BH	REVISED -
PLOT DATE = 3/17/2023	CHECKED - JC	REVISED -
	DATE - 3/17/23	REVISED -

**STATE OF ILLINOIS
DEPARTMENT OF TRANSPORTATION**

**CROSS SECTIONS
STAGE 2**

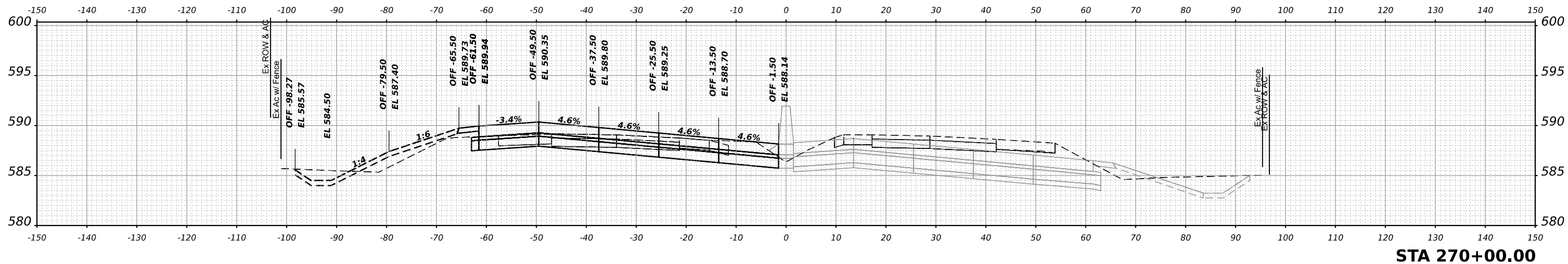
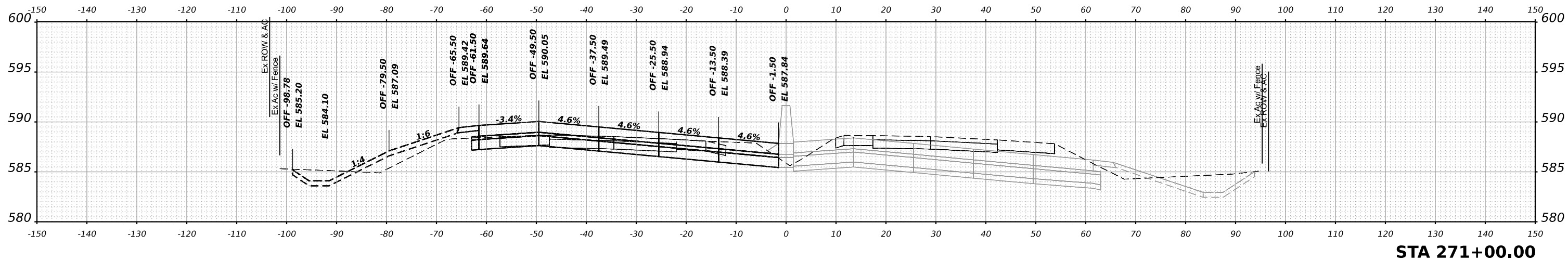
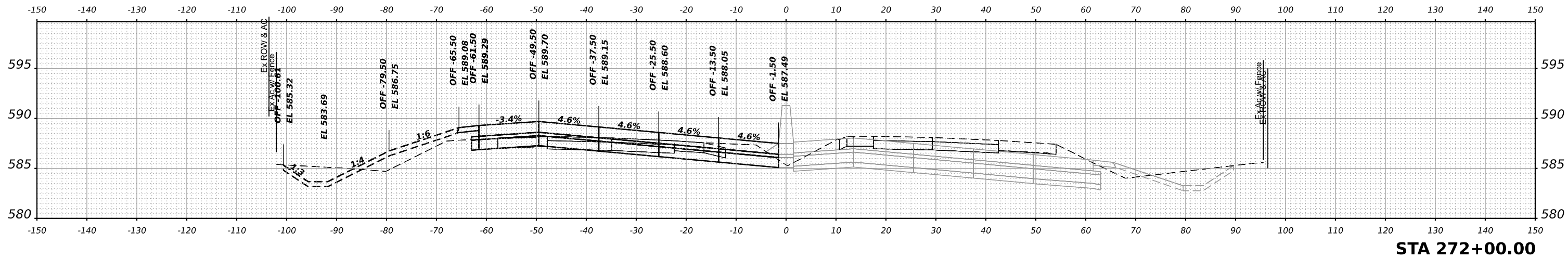
SCALE: 1"=10' SHEET OF SHEETS STA.

F.A.I. RTE.	SECTION	COUNTY	TOTAL SHEETS	SHEET NO.
I-80	2021-154-R	WILL	477	463
CONTRACT NO. 62P71				
ILLINOIS		FED. AID PROJECT		

FINAL SURVEY	SURVEYED	BY	DATE
NOTE BOOK	PLOTTED		
NO.	TEMPLATE		
	AREAS		
	CHECKED		

ORIGINAL SURVEY	SURVEYED	BY	DATE
NOTE BOOK	PLOTTED		
NO.	TEMPLATE		
	AREAS		
	CHECKED		

MODEL: I-80 PCL Phase 2 - 270+00.00
 FILE NAME: p:\trans\systems\pubent\comtrans\scorp\pvt\basedocuments\projects_2018\CH401\401_180022\01-Station\CAD\ML_01_6271104-Sheets\14-Cross Sections\016271-shsxsht-phase2.dgn



USER NAME = bhodo	DESIGNED - BH	REVISED -
PLOT SCALE = 0.16666633 1/ in.	DRAWN - BH	REVISED -
PLOT DATE = 3/17/2023	CHECKED - JC	REVISED -
	DATE - 3/17/23	REVISED -

STATE OF ILLINOIS
DEPARTMENT OF TRANSPORTATION

CROSS SECTIONS
STAGE 2

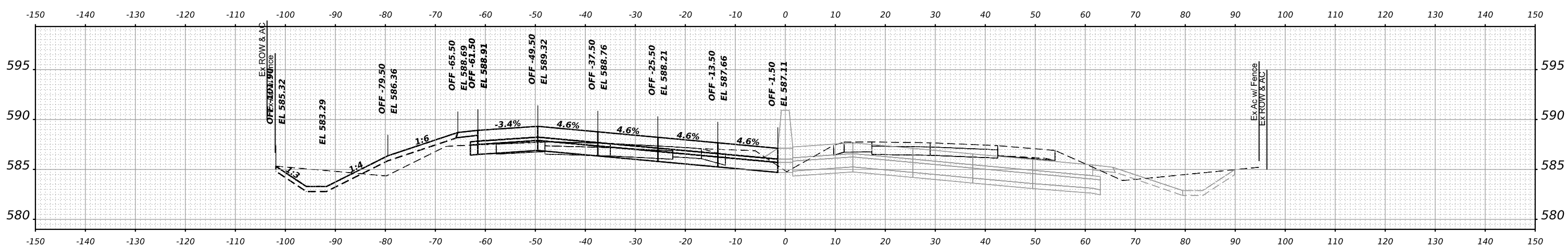
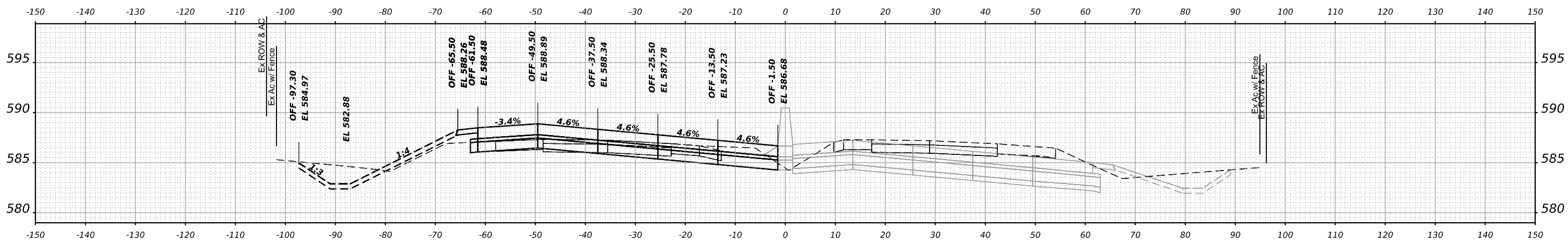
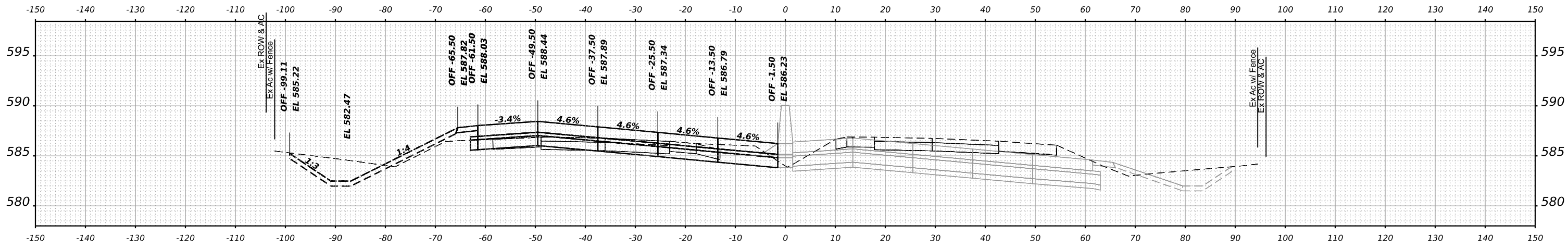
SCALE: 1"=10' SHEET OF SHEETS STA.

F.A.I. RTE.	SECTION	COUNTY	TOTAL SHEETS	SHEET NO.
I-80	2021-154-R	WILL	477	464
CONTRACT NO. 62P71				
ILLINOIS FED. AID PROJECT				

FINAL SURVEY	SURVEYED	BY	DATE
NOTE BOOK	PLOTTED		
NO.	TEMPLATE		
	AREAS CHECKED		

ORIGINAL SURVEY	SURVEYED	BY	DATE
NOTE BOOK	PLOTTED		
NO.	TEMPLATE		
	AREAS CHECKED		

MODEL: I-80 PCL Phase 2 - 273+00.00
 FILE NAME: p:\transportation\pubent\comtrans\scorp\labeled\Documents\Projects_2018\CH401\401.180022\01-Station\CAD\ML-01_6271104-Sheets\14-Cross Sections\016271-shsxsht-phase2.dgn



USER NAME = bhodo	DESIGNED - BH	REVISED -
PLOT SCALE = 0.16666633 1/In.	DRAWN - BH	REVISED -
PLOT DATE = 3/17/2023	CHECKED - JC	REVISED -
	DATE - 3/17/23	REVISED -

STATE OF ILLINOIS
DEPARTMENT OF TRANSPORTATION

CROSS SECTIONS
STAGE 2

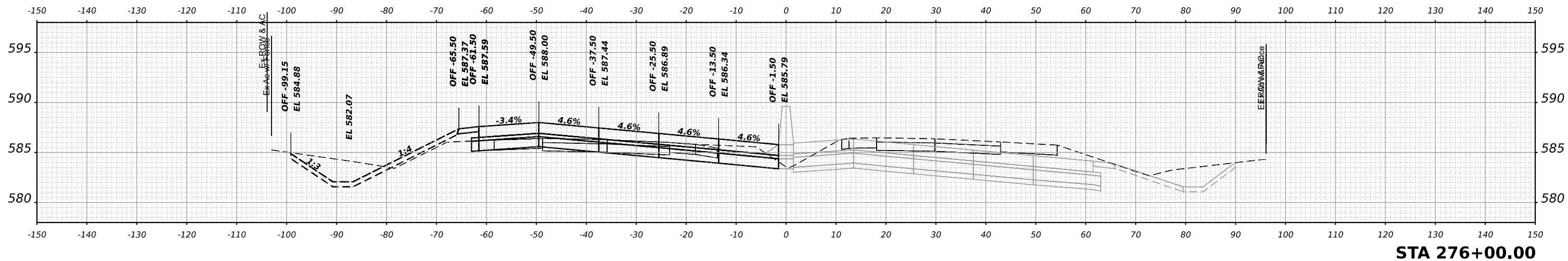
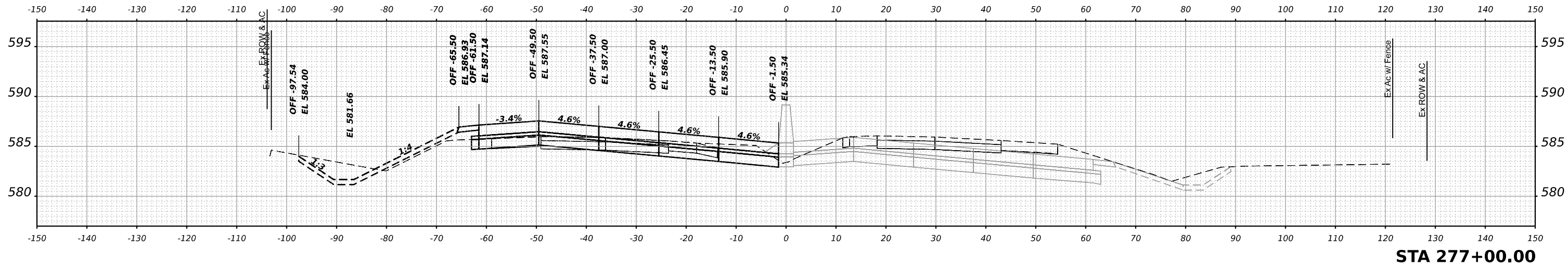
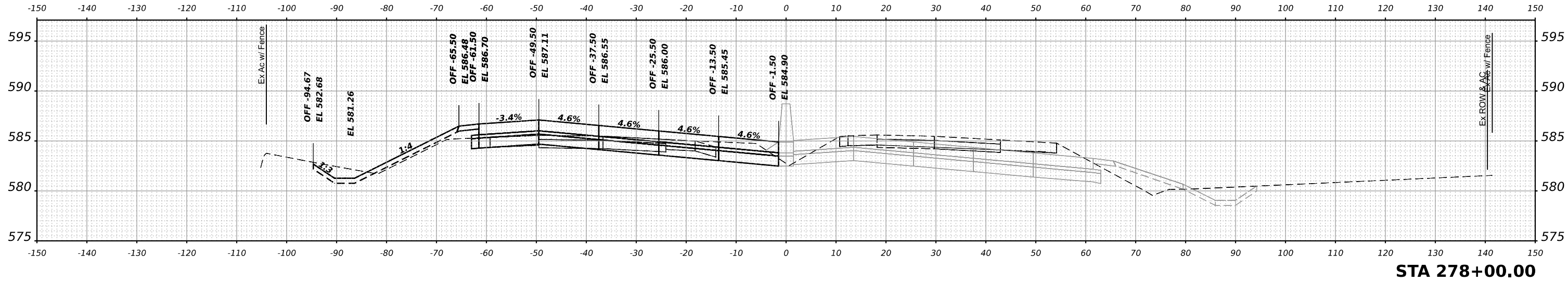
SCALE: 1"=10' SHEET OF SHEETS STA.

F.A.I. RTE.	SECTION	COUNTY	TOTAL SHEETS	SHEET NO.
I-80	2021-154-R	WILL	477	465
CONTRACT NO. 62P71				
ILLINOIS FED. AID PROJECT				

FINAL SURVEY	SURVEYED	DATE
NOTE BOOK	PLOTTED	BY
NO.	TEMPLATE	
	AREAS CHECKED	

ORIGINAL SURVEY	SURVEYED	DATE
NOTE BOOK	PLOTTED	BY
NO.	TEMPLATE	
	AREAS CHECKED	

MODEL: I-80 PCL Phase 2 - 276+00.00
 FILE NAME: p:\transportation\pbl\transp\pbl\basedocuments\projects\2018\CH401\401180022\01-Station\CAD\MLC\1_6271104-Sheets\14-Cross Sections\016271-shsxsht-phase2.dgn



USER NAME = bhodo	DESIGNED - BH	REVISED -
PLOT SCALE = 0.16666633 1/ in.	DRAWN - BH	REVISED -
PLOT DATE = 3/17/2023	CHECKED - JC	REVISED -
	DATE - 3/17/23	REVISED -

**STATE OF ILLINOIS
DEPARTMENT OF TRANSPORTATION**

**CROSS SECTIONS
STAGE 2**

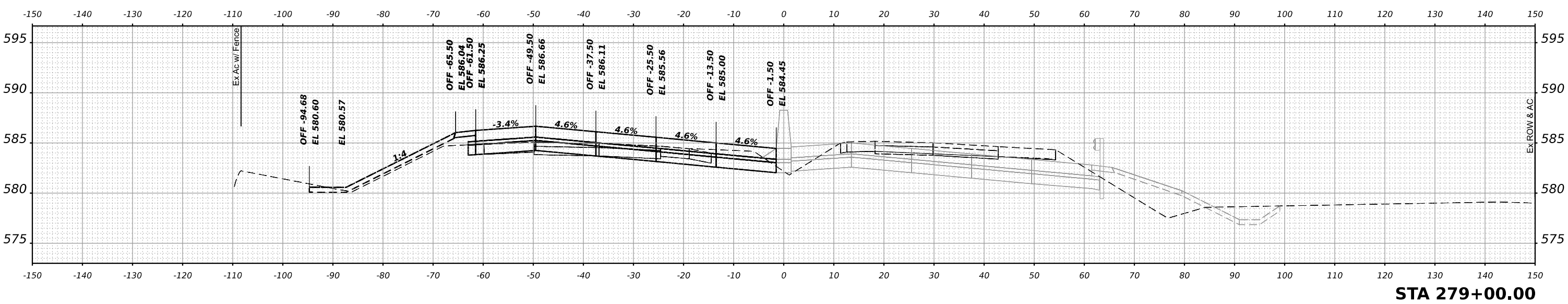
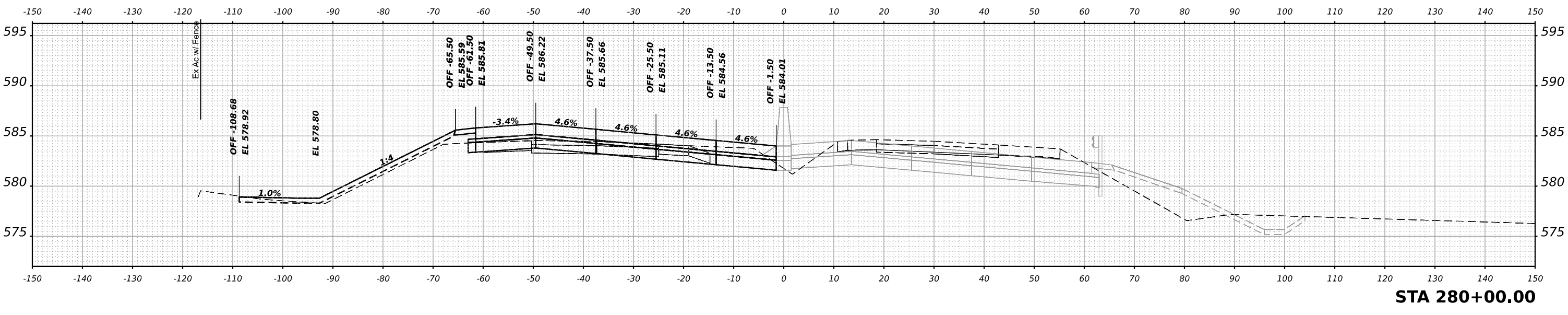
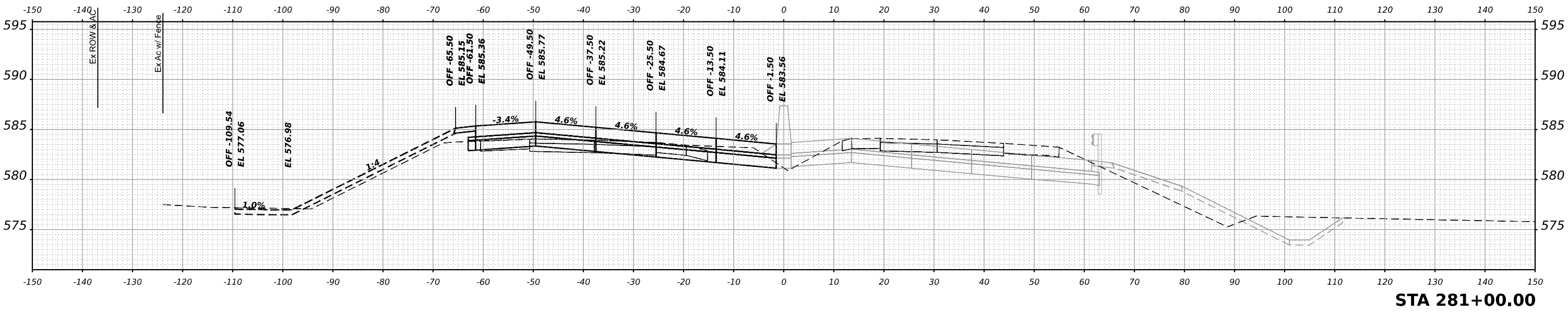
SCALE: 1"=10' SHEET OF SHEETS STA.

F.A.I. RTE.	SECTION	COUNTY	TOTAL SHEETS	SHEET NO.
I-80	2021-154-R	WILL	477	466
CONTRACT NO. 62P71				
ILLINOIS		FED. AID PROJECT		

FINAL SURVEY	SURVEYED	DATE
NOTE BOOK	PLOTTED	BY
NO.	TEMPLATE	
	AREAS CHECKED	
	AREAS	
	CHECKED	

ORIGINAL SURVEY	SURVEYED	DATE
NOTE BOOK	PLOTTED	BY
NO.	TEMPLATE	
	AREAS CHECKED	
	AREAS	
	CHECKED	

MODEL: I-80 PCL Phase 2 - 279+00.00
 FILE NAME: p:\trans\trans\pubent\comtrans\scorp\p\basedocuments\projects\2018\CH401\401_80022\01-5\stater\CAD\MLC\01_62P71-04-Sheets\14-Cross Sections\01_62P71-shsxsht-phase2.dgn



USER NAME = bhodo	DESIGNED - BH	REVISED -
PLOT SCALE = 0.16666633 1/ in.	DRAWN - BH	REVISED -
PLOT DATE = 3/17/2023	CHECKED - JC	REVISED -
	DATE - 3/17/23	REVISED -

**STATE OF ILLINOIS
DEPARTMENT OF TRANSPORTATION**

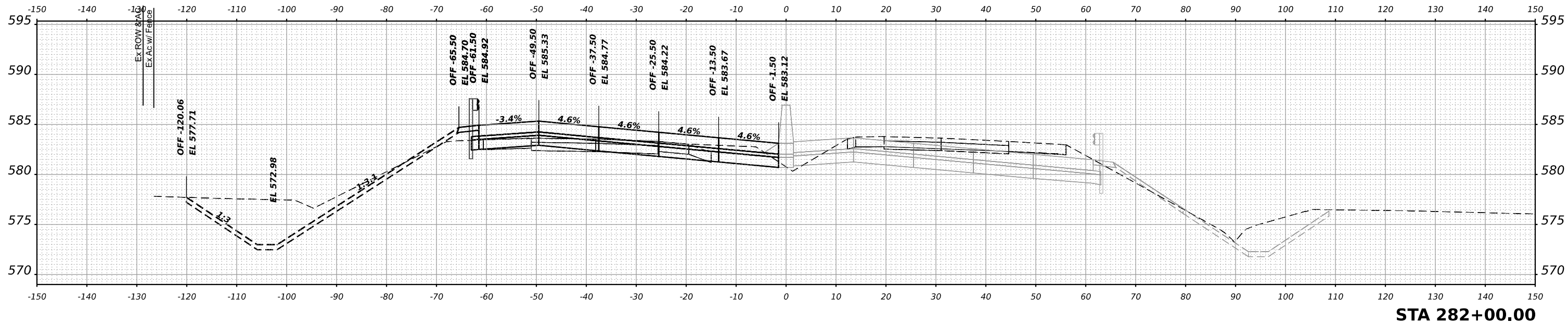
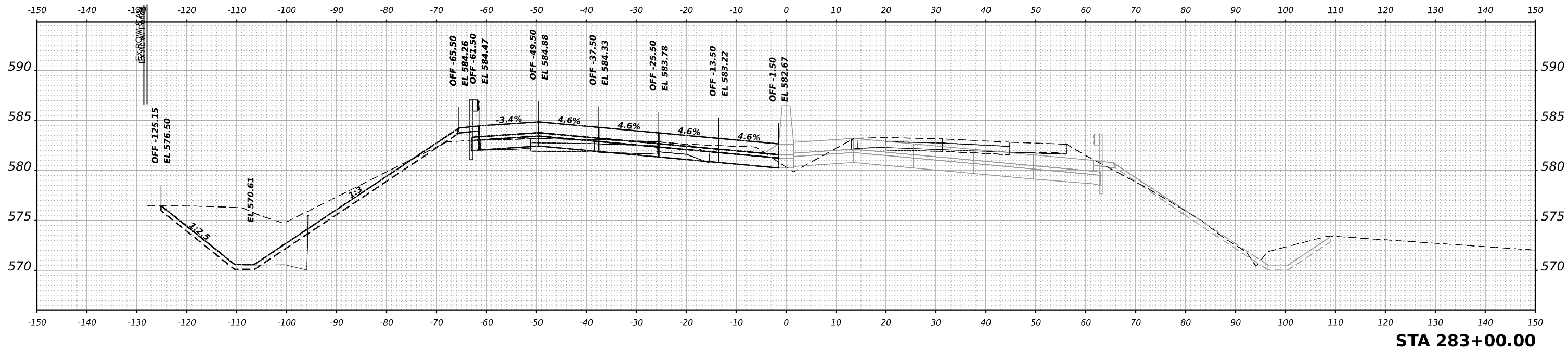
CROSS SECTIONS STAGE 2			
SCALE: 1"=10'	SHEET	OF	SHEETS
			STA.

F.A.I. RTE.	SECTION	COUNTY	TOTAL SHEETS	SHEET NO.
I-80	2021-154-R	WILL	477	467
CONTRACT NO. 62P71				
ILLINOIS		FED. AID PROJECT		

FINAL SURVEY NO.	SURVEYED	DATE
NOTE BOOK	PLOTTED	
AREAS CHECKED	TEMPLATE	
	AREAS	
	AREAS	
	AREAS	

ORIGINAL SURVEY NO.	SURVEYED	DATE
NOTE BOOK	PLOTTED	
AREAS CHECKED	TEMPLATE	
	AREAS	
	AREAS	
	AREAS	

MODEL: I-80 PCL Phase 2 - 282+00.00
 FILE NAME: p:\transportation\pbl\trans\scorp\pbl\based\Documents\Projects_2018\C4401401\80022\01-Station\CAD\MLC-1_627110-Station\Phase2.dgn



USER NAME	= bhodo
DESIGNED	- BH
DRAWN	- BH
CHECKED	- JC
DATE	- 3/17/23

REVISED	-
REVISED	-
REVISED	-
REVISED	-

**STATE OF ILLINOIS
DEPARTMENT OF TRANSPORTATION**

**CROSS SECTIONS
STAGE 2**

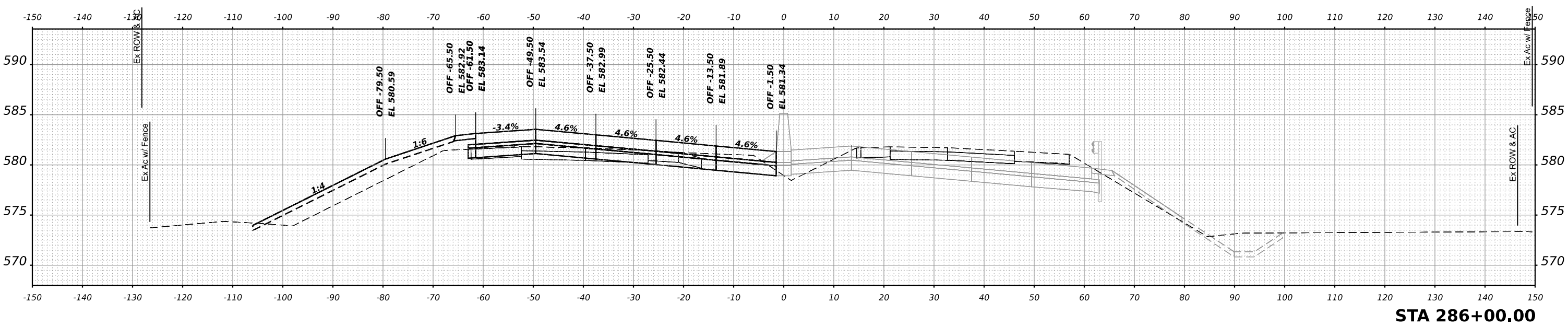
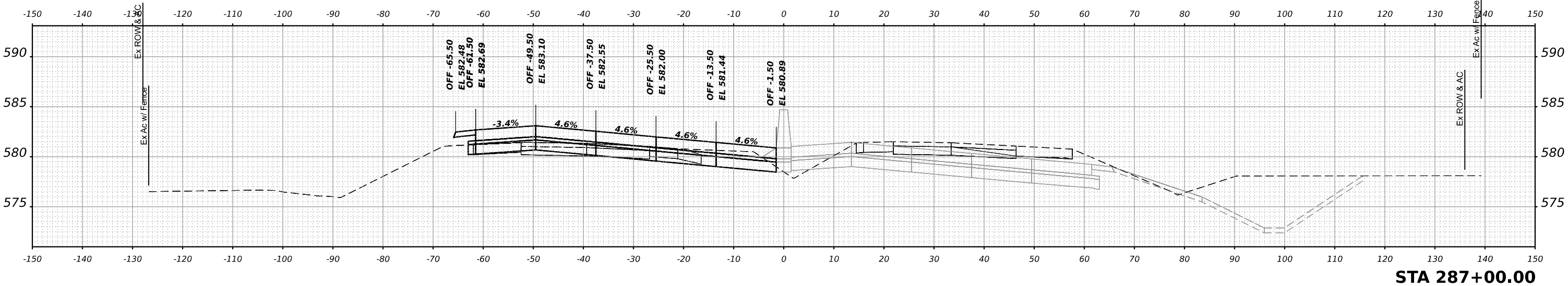
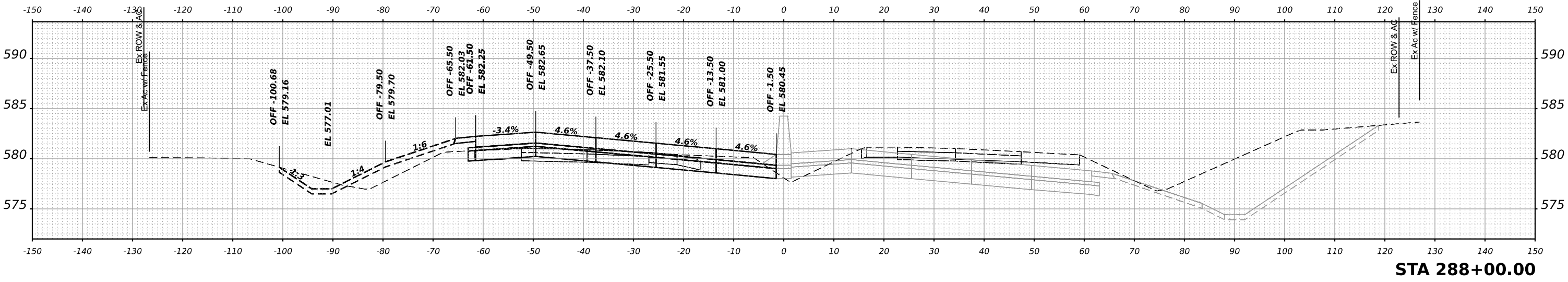
SCALE: 1"=10' SHEET OF SHEETS STA.

F.A.I. RTE.	SECTION	COUNTY	TOTAL SHEETS	SHEET NO.
I-80	2021-154-R	WILL	477	468
				CONTRACT NO. 62P71
				ILLINOIS FED. AID PROJECT

FINAL SURVEY	SURVEYED	DATE
NOTE BOOK	PLOTTED	BY
NO.	TEMPLATE	
	AREAS CHECKED	

ORIGINAL SURVEY	SURVEYED	DATE
NOTE BOOK	PLOTTED	BY
NO.	TEMPLATE	
	AREAS CHECKED	

MODEL: I-80 PCL Phase 2 - 286+00.00
 FILE NAME: p:\transys\pubent\comtransys\corp\hosted\documents\projects\2018\CH401\401_18022\01-Station\CAD\MLC\1_627110-Station\14-Cross Sections\0162711-Station\st-phase2.dgn



USER NAME = bhodo	DESIGNED - BH	REVISED -
PLOT SCALE = 0.16666633 1/In.	DRAWN - BH	REVISED -
PLOT DATE = 3/17/2023	CHECKED - JC	REVISED -
	DATE - 3/17/23	REVISED -

**STATE OF ILLINOIS
DEPARTMENT OF TRANSPORTATION**

SCALE: 1"=10'	SHEET	OF	SHEETS	STA.
---------------	-------	----	--------	------

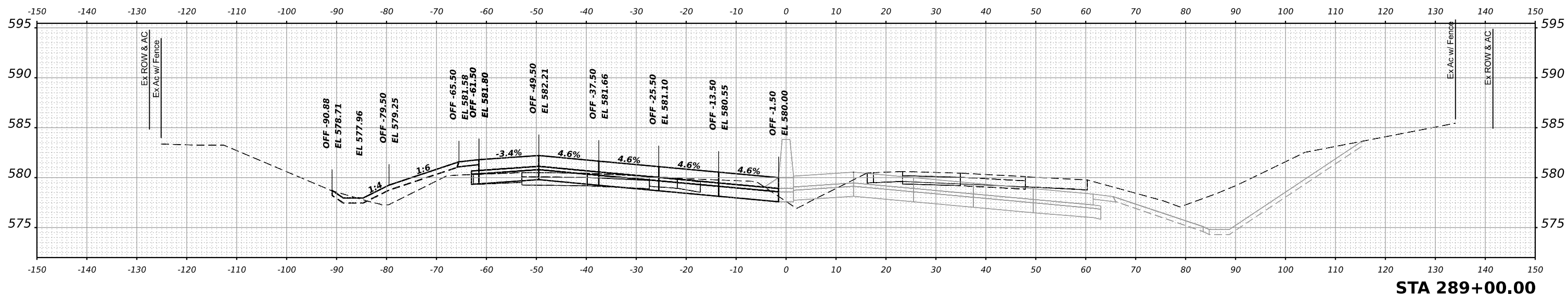
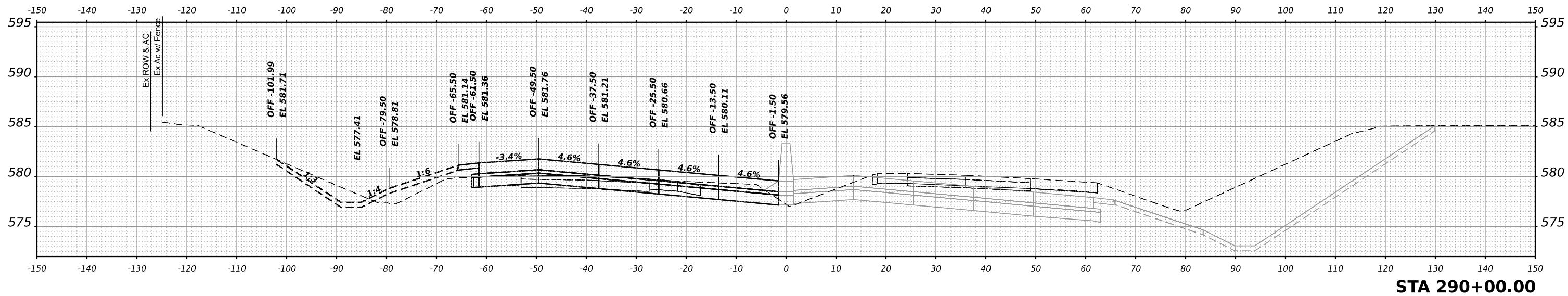
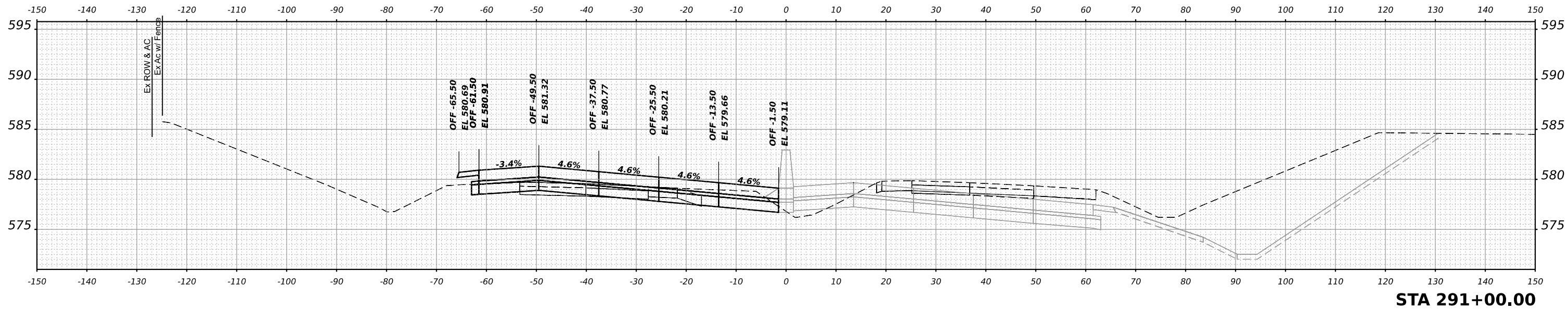
**CROSS SECTIONS
STAGE 2**

F.A.I. RTE.	SECTION	COUNTY	TOTAL SHEETS	SHEET NO.
I-80	2021-154-R	WILL	477	470
CONTRACT NO. 62P71			ILLINOIS FED. AID PROJECT	

FINAL SURVEY	SURVEYED	DATE
NOTE BOOK	PLOTTED	BY
NO.	TEMPLATE	
	AREAS	
	CHECKED	

ORIGINAL SURVEY	SURVEYED	DATE
NOTE BOOK	PLOTTED	BY
NO.	TEMPLATE	
	AREAS	
	CHECKED	

MODEL: I-80 PCL Phase 2 - 289+00.00
 FILE NAME: p:\transys\pml\client\transys\pml\basedocuments\projects-2018\CH401\401_80022\01-Station\CAD\ML\01_62P71-04-Sheets\14-Cross Sections\01_62P71-shs\shs-stage2.dgn



USER NAME = bhodo	DESIGNED - BH	REVISED -
PLOT SCALE = 0.16666633 1/16"	DRAWN - BH	REVISED -
PLOT DATE = 3/17/2023	CHECKED - JC	REVISED -
	DATE - 3/17/23	REVISED -

**STATE OF ILLINOIS
DEPARTMENT OF TRANSPORTATION**

**CROSS SECTIONS
STAGE 2**

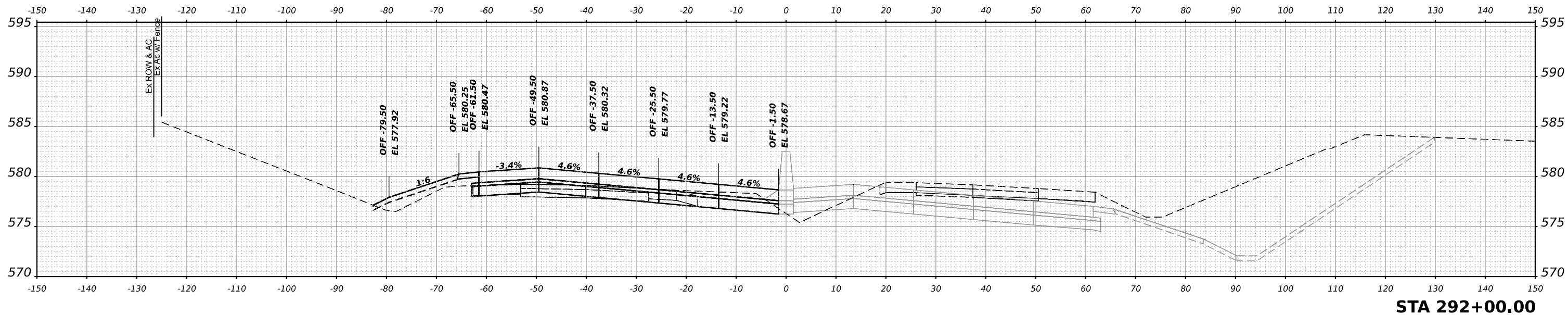
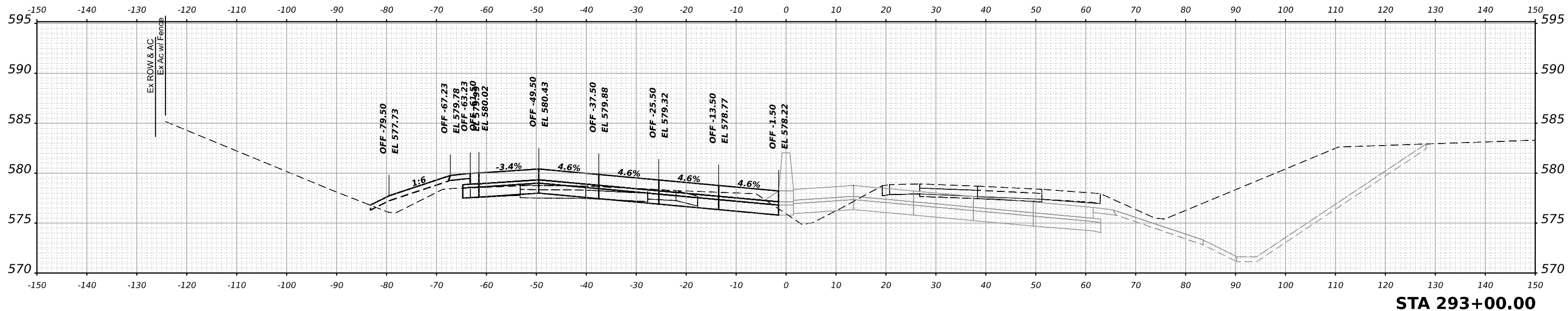
SCALE: 1"=10' SHEET OF SHEETS STA.

F.A.I. RTE.	SECTION	COUNTY	TOTAL SHEETS	SHEET NO.
I-80	2021-154-R	WILL	477	471
CONTRACT NO. 62P71				
ILLINOIS FED. AID PROJECT				

FINAL SURVEY NO.	SURVEYED	BY	DATE
NOTE BOOK	PLOTTED		
AREAS CHECKED	TEMPLATE		
	AREAS		
	CHECKED		

ORIGINAL SURVEY NO.	SURVEYED	BY	DATE
NOTE BOOK	PLOTTED		
AREAS CHECKED	TEMPLATE		
	AREAS		
	CHECKED		

MODEL: I-80 PCL Phase 2 - 292+00.00
 FILE NAME: p:\transportation\pwr\hst\trans\scs\pwr\hst\Documents\Projects\2018\CH401\401180022\01-Station\CAD\MLC-1_629710-Sheets\14-Cross Sections\0162971-14-hst-xst-h-phase2.dgn



USER NAME = bhodo	DESIGNED - BH	REVISED -
PLOT SCALE = 0.16666633 1/ in.	DRAWN - BH	REVISED -
PLOT DATE = 3/17/2023	CHECKED - JC	REVISED -
	DATE - 3/17/23	REVISED -

**STATE OF ILLINOIS
DEPARTMENT OF TRANSPORTATION**

**CROSS SECTIONS
STAGE 2**

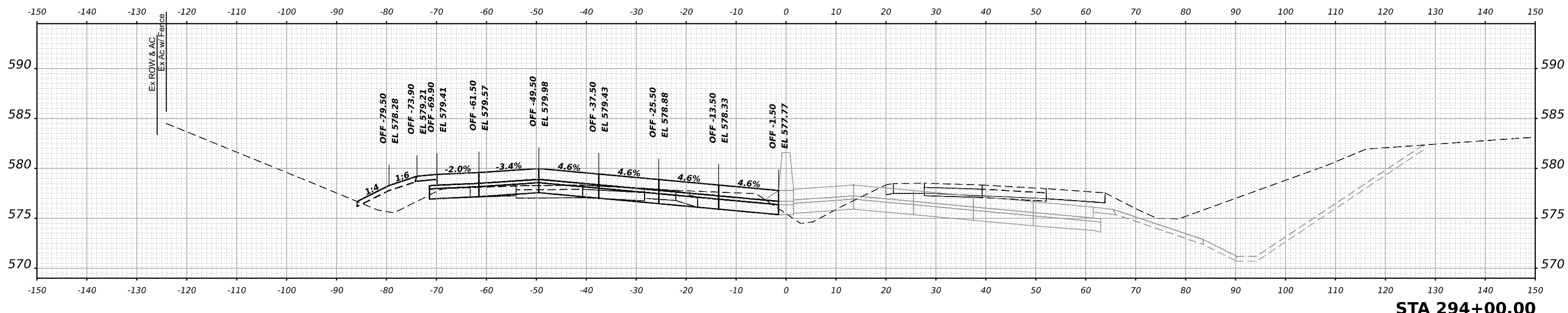
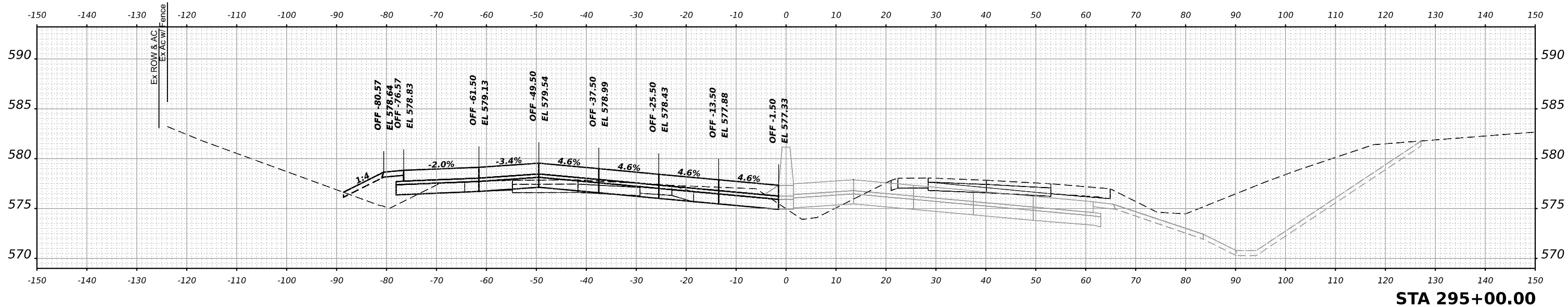
SCALE: 1"=10' SHEET OF SHEETS STA.

F.A.I. RTE.	SECTION	COUNTY	TOTAL SHEETS	SHEET NO.
I-80	2021-154-R	WILL	477	472
CONTRACT NO. 62P71				
ILLINOIS FED. AID PROJECT				

FINAL SURVEY NO.	SURVEYED	BY	DATE
	PLOTTED		
	NOTE BOOK		
	AREAS CHECKED		

ORIGINAL SURVEY NO.	SURVEYED	BY	DATE
	PLOTTED		
	NOTE BOOK		
	AREAS CHECKED		

MODEL: I-80 PCL Phase 2 - 294+00.00
 FILE NAME: p:\trans\trans\pub\trans\pwr\basedocuments\projects\2018\CH401401\8002201-5\stater\CAD\MLC-1_62P710-Sheets\14-Cross Sections\0162P71-shs\shs-stage2.dgn



USER NAME = bhodo	DESIGNED - BH	REVISED -
PLOT SCALE = 0.16666633 1/ in.	DRAWN - BH	REVISED -
PLOT DATE = 3/17/2023	CHECKED - JC	REVISED -
	DATE - 3/17/23	REVISED -

**STATE OF ILLINOIS
DEPARTMENT OF TRANSPORTATION**

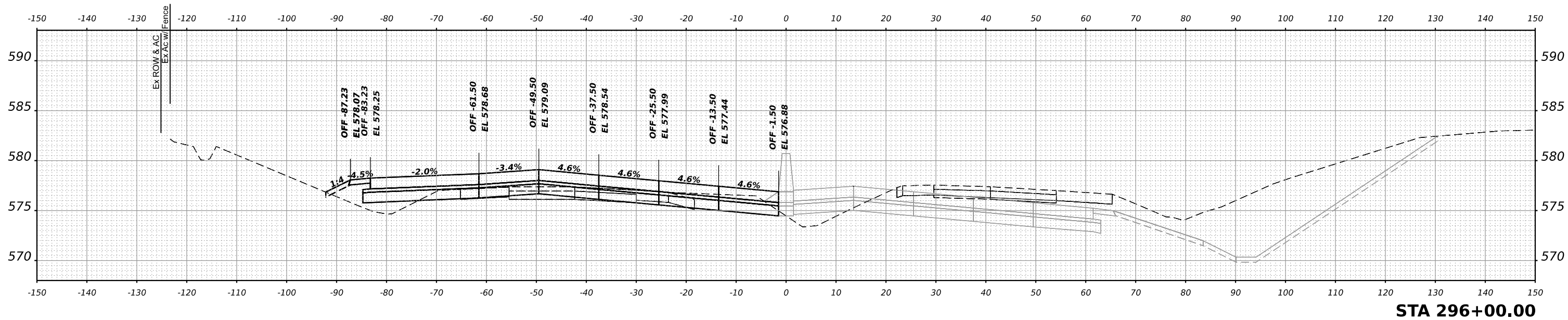
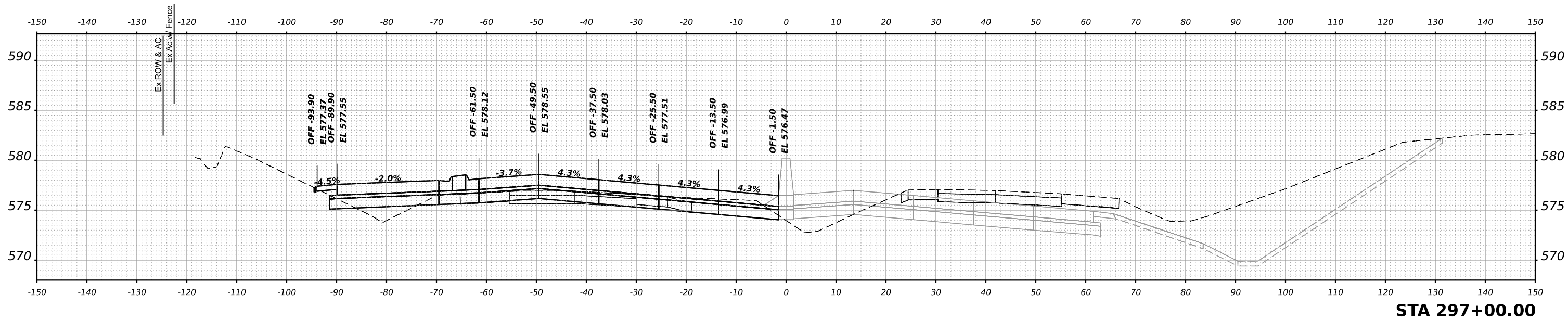
CROSS SECTIONS STAGE 2			
SCALE: 1"=10'	SHEET	OF	SHEETS
			STA.

F.A.I. RTE.	SECTION	COUNTY	TOTAL SHEETS	SHEET NO.
I-80	2021-154-R	WILL	477	473
CONTRACT NO. 62P71				
ILLINOIS FED. AID PROJECT				

FINAL SURVEY NO.	SURVEYED PLOTTED TEMPLATE AREAS CHECKED	BY	DATE

ORIGINAL SURVEY NO.	SURVEYED PLOTTED TEMPLATE AREAS CHECKED	BY	DATE

MODEL: I-80 PCL Phase 2 - 296+00.00
 FILE NAME: p:\trans\trans\pwr\based\Documents\Projects_2018\CH401401\80022\01-Station\CAD\MLC-1_62P71-0-Cross Sections\14-Cross Sections\0162P71-shsxsht-phase2.dgn



USER NAME = bhodo	DESIGNED - BH	REVISED -
PLOT SCALE = 0.16666633 1/ in.	DRAWN - BH	REVISED -
PLOT DATE = 3/17/2023	CHECKED - JC	REVISED -
	DATE - 3/17/23	REVISED -

STATE OF ILLINOIS
DEPARTMENT OF TRANSPORTATION

CROSS SECTIONS
STAGE 2

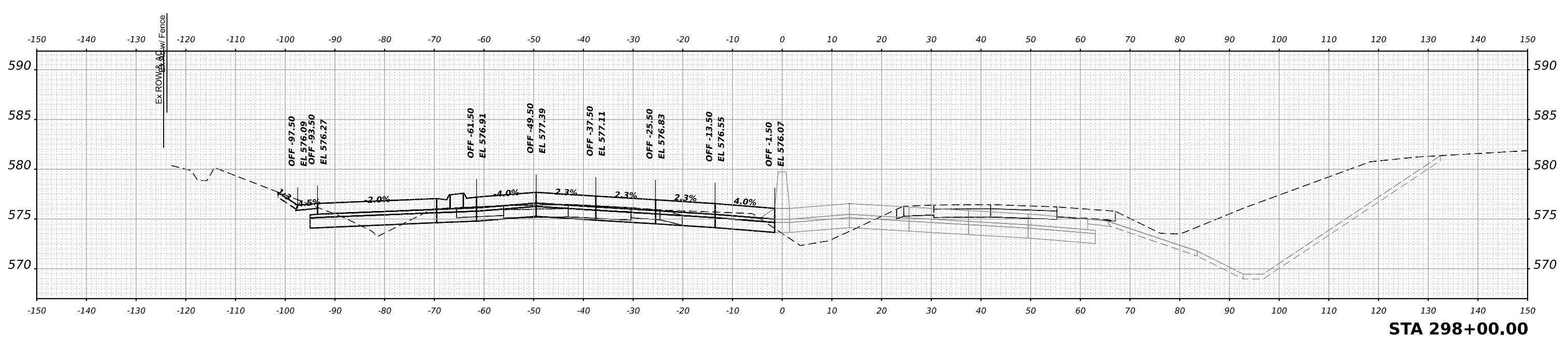
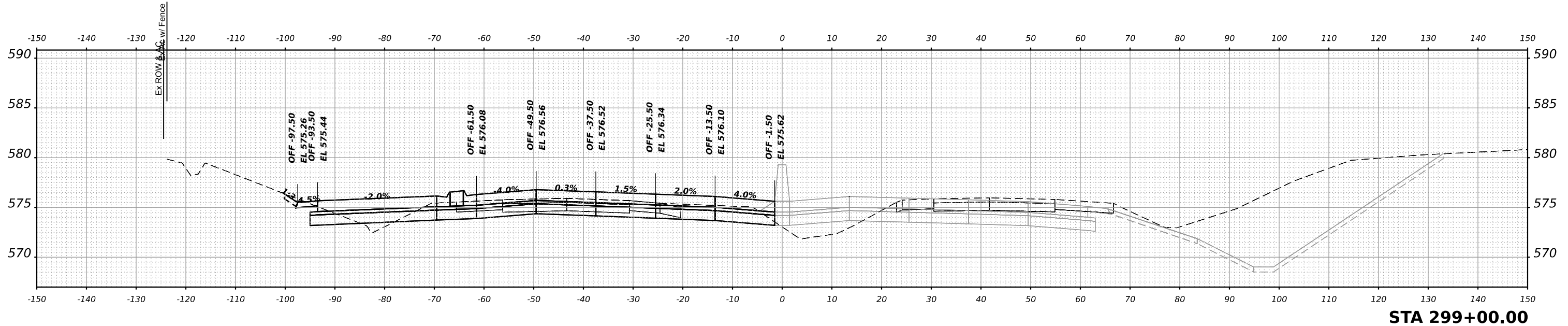
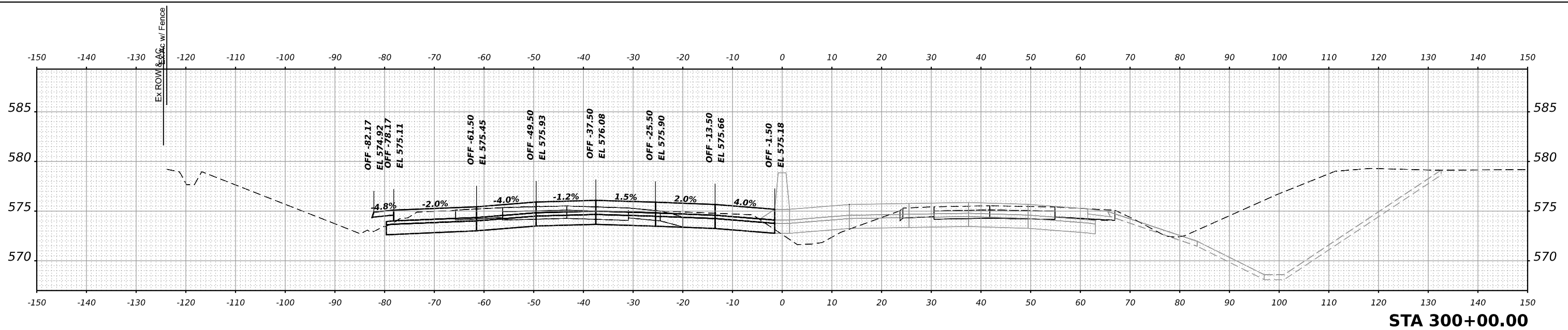
SCALE: 1"=10' SHEET OF SHEETS STA.

F.A.I. RTE.	SECTION	COUNTY	TOTAL SHEETS	SHEET NO.
I-80	2021-154-R	WILL	477	474
			CONTRACT NO. 62P71	
ILLINOIS		FED. AID PROJECT		

DATE	
BY	
SURVEYED	
PLOTTED	
TEMPLATE	
AREAS CHECKED	
NO.	

DATE	
BY	
SURVEYED	
PLOTTED	
TEMPLATE	
AREAS CHECKED	
NO.	

MODEL: I-80 PCL Phase 2 - 298+00.00
 FILE NAME: p:\transys\emph\client\transys\scorp\pvt\basedocuments\projects\2018\CH401\401.80022\01-Station\CAD\MLC-1_62P71-1-shs\st-phase2.dgn



USER NAME = bhodo	DESIGNED - BH	REVISED -
	DRAWN - BH	REVISED -
PLOT SCALE = 0.16666633 1/ in.	CHECKED - JC	REVISED -
PLOT DATE = 3/17/2023	DATE - 3/17/23	REVISED -

**STATE OF ILLINOIS
DEPARTMENT OF TRANSPORTATION**

**CROSS SECTIONS
STAGE 2**

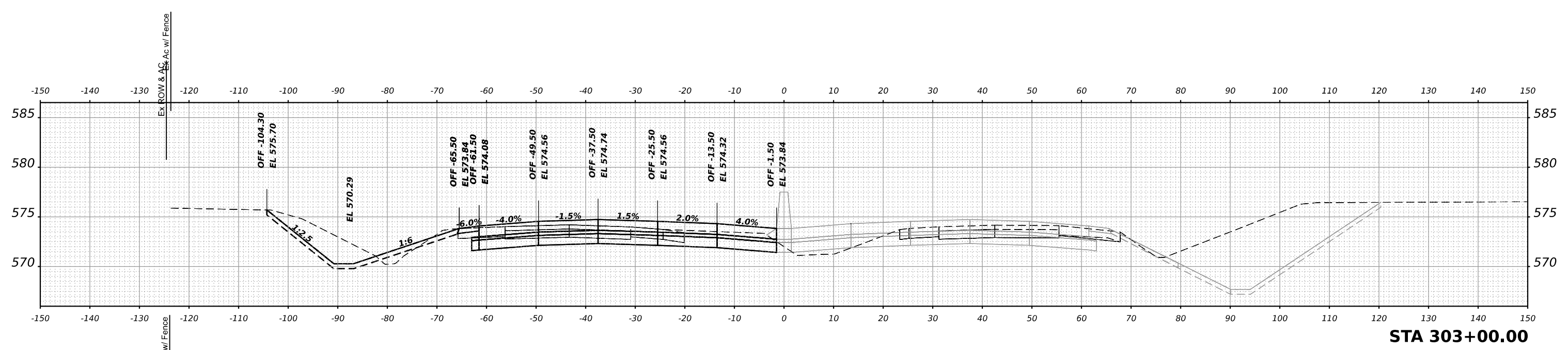
SCALE: 1"=10' SHEET OF SHEETS STA.

F.A.I. RTE.	SECTION	COUNTY	TOTAL SHEETS	SHEET NO.
I-80	2021-154-R	WILL	477	475
			CONTRACT NO. 62P71	
		ILLINOIS	FED. AID PROJECT	

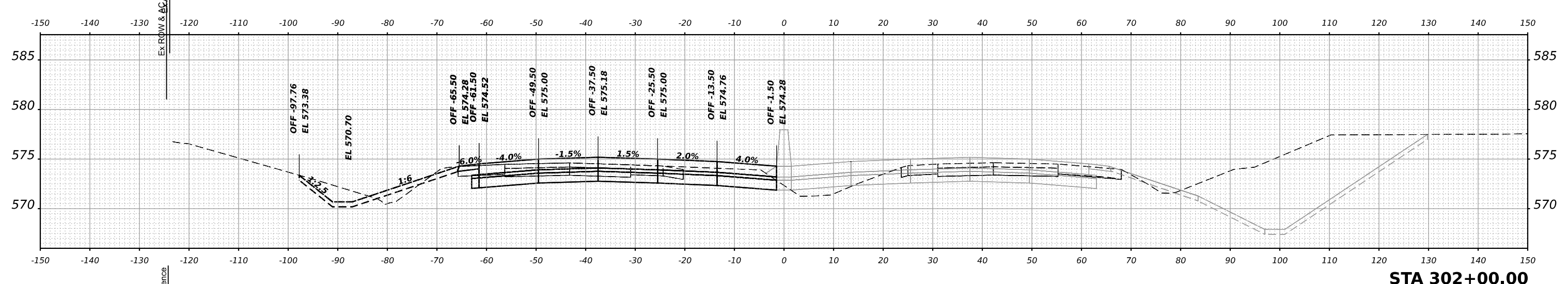
DATE	
BY	
SURVEYED	
PLOTTED	
TEMPLATE	
NOTE BOOK	
AREAS CHECKED	
NO.	

DATE	
BY	
SURVEYED	
PLOTTED	
TEMPLATE	
NOTE BOOK	
AREAS CHECKED	
NO.	

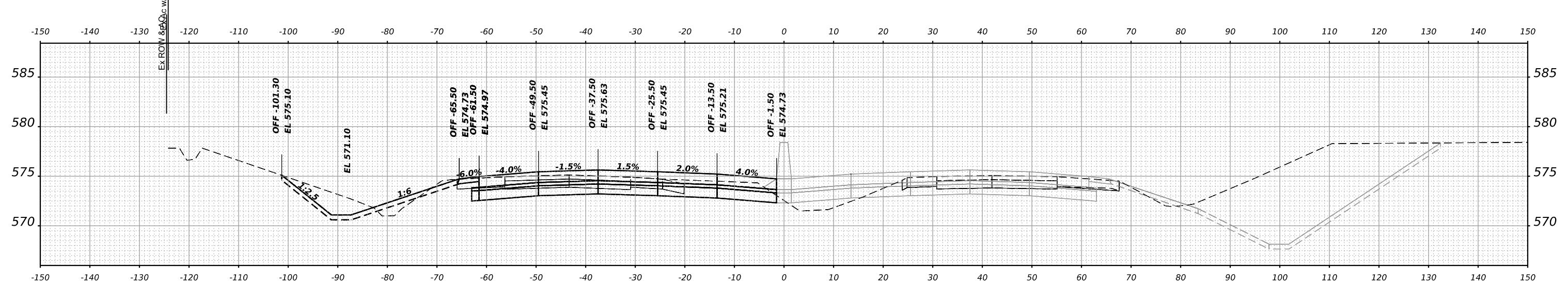
MODEL: I-80 PCL Phase 2 - 301+00.00
 FILE NAME: p:\transportation\external\comtrans\transportation\Documents\Projects_2018\CH401\401_180022\01-Station\CAD\MLD_1_62P7104-Sheets\14-Cross Sections\0162P71-shhsst-h-phase2.dgn



STA 303+00.00



STA 302+00.00



STA 301+00.00



USER NAME	= bhodo
DESIGNED	- BH
DRAWN	- BH
PLLOT SCALE	= 0.16666633 1/ in.
PLLOT DATE	= 3/17/2023

REVISIED	-
REVISIED	-
REVISIED	-
REVISIED	-

**STATE OF ILLINOIS
 DEPARTMENT OF TRANSPORTATION**

SCALE:	1"=10'		
SHEET	OF	SHEETS	STA.

**CROSS SECTIONS
 STAGE 2**

F.A.I. RTE.	SECTION	COUNTY	TOTAL SHEETS	SHEET NO.
I-80	2021-154-R	WILL	477	476
				CONTRACT NO. 62P71
		ILLINOIS	FED. AID PROJECT	

