

06-16-2023 LETTING ITEM 194

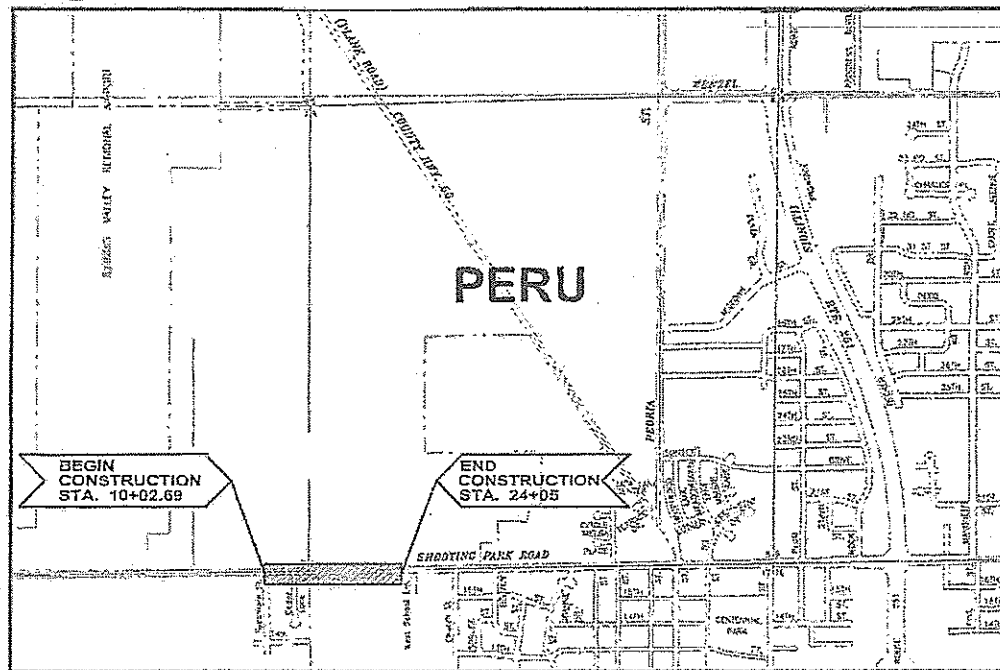
STATE OF ILLINOIS  
DEPARTMENT OF TRANSPORTATION  
PLANS FOR PROPOSED  
**SHOOTING PARK ROAD SIDEWALK  
SAFE ROUTES TO SCHOOL**  
SECTION NO. 22-00071-00-SW  
PROJECT NO. - DZL3 (380)  
CITY OF PERU, ILLINOIS  
LASALLE COUNTY  
C-93-061-23

F.A.U. R.T.E.	SECTION	COUNTY	TOTAL SHEETS	SHEET NO.
	22-00071-00-SW	LASALLE	15	1
FED. ROAD DIST. NO.	ILLINOIS CONTRACT NO.		57837	

INDEX OF SHEETS	
1	COVER SHEET
2	TYPICAL SECTION AND GENERAL NOTES
3	SUMMARY OF QUANTITIES
4	<b>ALIGNMENT SHEET</b>
5	REMOVAL PLAN
6-8	PLAN AND PROFILE SHEETS
9-15	CROSS SECTIONS

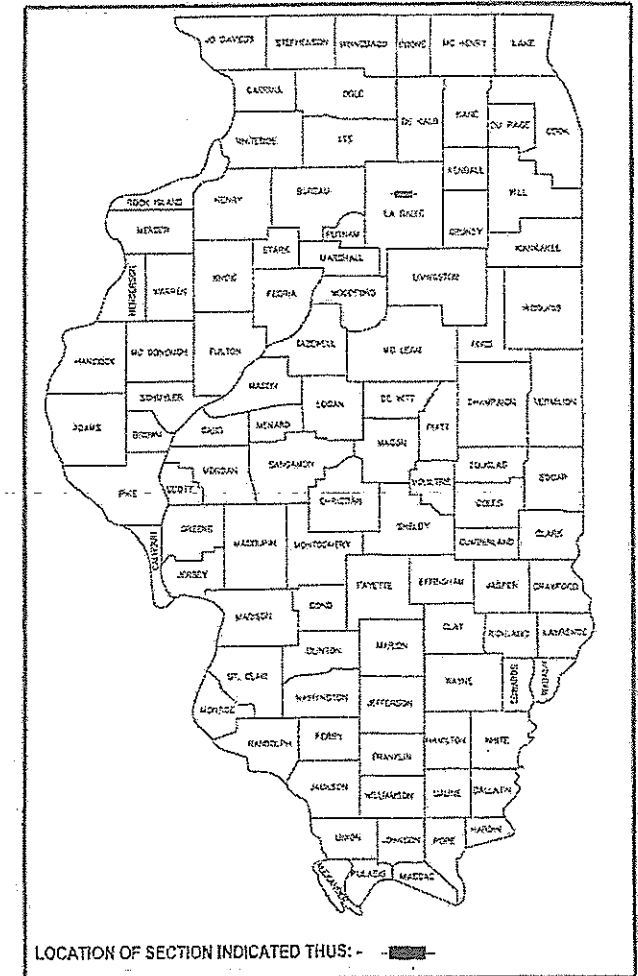
  

HIGHWAY STANDARDS	
424001-11	PERPENDICULAR CURB RAMPS
701002-05	OFF-RD OPERATIONS, 2L, 2W, 1S' (4.5m) TO 2S' (600 mm) FROM PAVEMENT EDGE
701501-06	URBAN LANE CLOSURE, 2L, 2V, UNDIVIDED

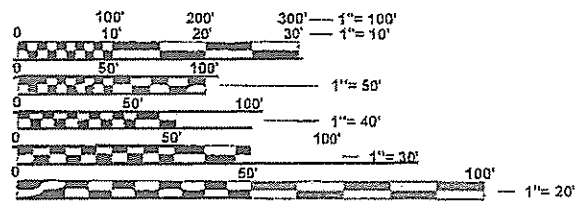


**LOCATION MAP**  
(NOT TO SCALE)

GROSS LENGTH = 1402.31 (0.266 MILES)  
NET LENGTH = 1402.31 (0.266 MILES)



LOCATION OF SECTION INDICATED THUS: -



FULL SIZE PLANS HAVE BEEN PREPARED USING STANDARD ENGINEERING SCALES. REDUCED SIZED PLANS WILL NOT CONFORM TO STANDARD SCALES. IN MAKING MEASUREMENTS ON REDUCED PLANS, THE ABOVE SCALES MAY BE USED.

J.U.L.I.E.  
JOINT UTILITY LOCATION INFORMATION FOR EXCAVATION  
1-800-892-0123  
OR 811

**CONTRACT NO. 87837**

STATE OF ILLINOIS  
DEPARTMENT OF TRANSPORTATION  
DIVISION OF HIGHWAYS

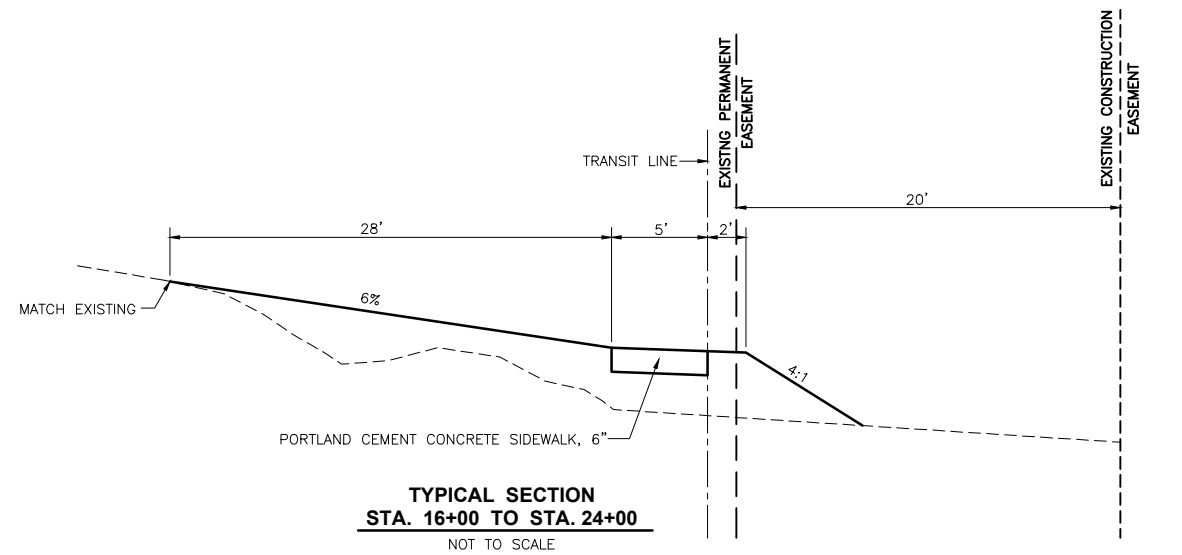
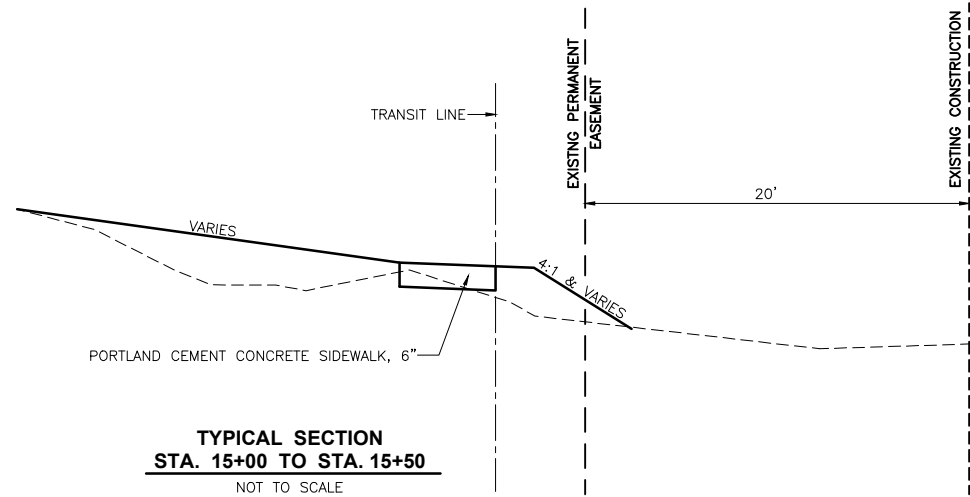
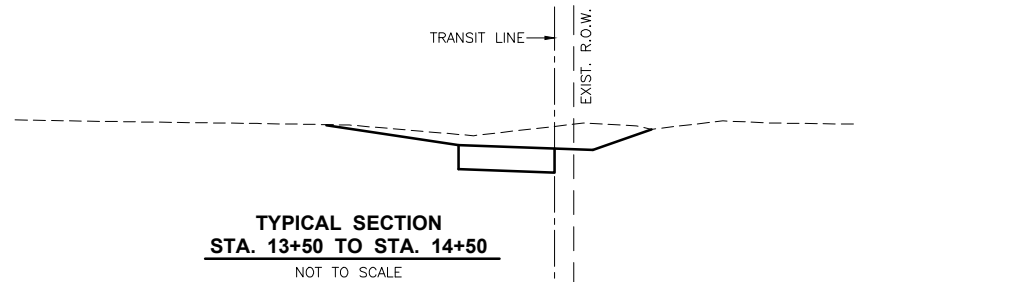
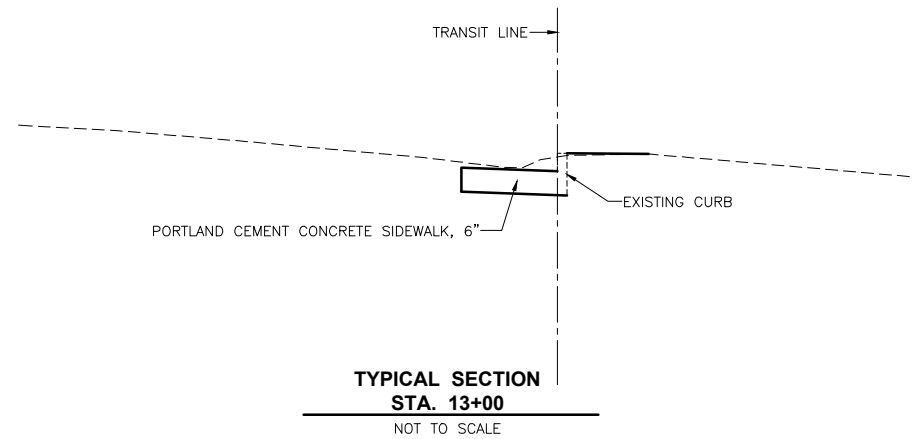
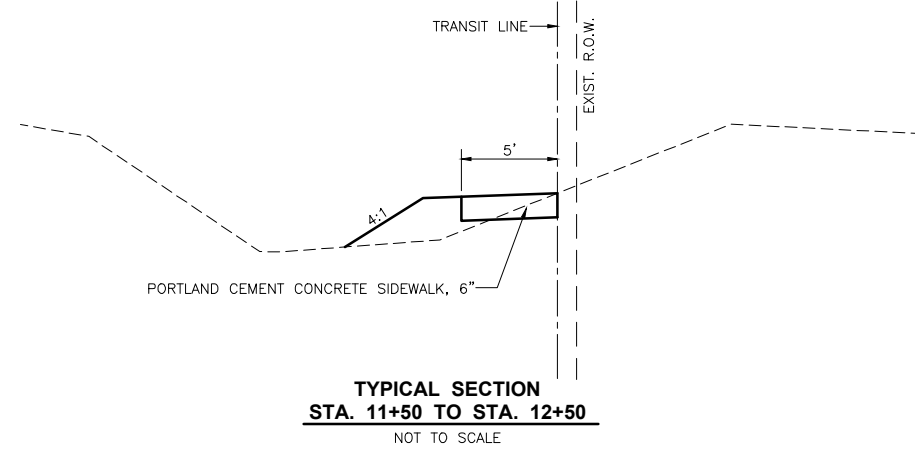
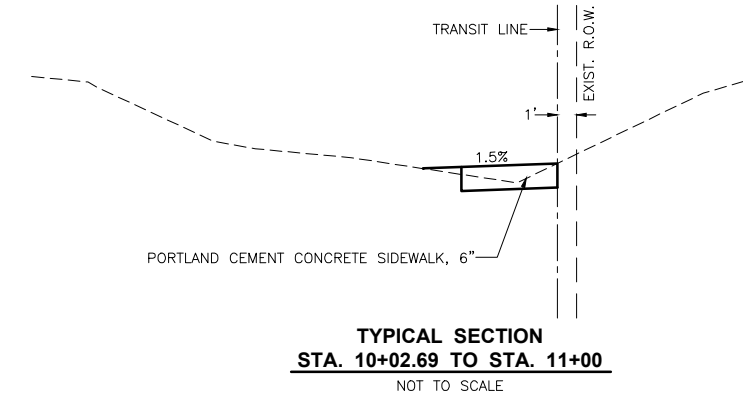
SUBMITTED 3-24-23  
*[Signature]*  
MAYOR, CITY OF PERU

PASSED April 14, 2023  
*[Signature]*  
DISTRICT 3 LOCAL ROADS AND STREETS ENGINEER

RELEASED FOR BID April 14, 2023  
*[Signature]*  
BASED ON LIMITED REVIEW REGION 2 ENGINEER

3/26/23  
JAMES K. CLIMARD  
LICENSED PROFESSIONAL ENGINEER  
NO. 052-041793  
STATE OF ILLINOIS  
exp. 11-30-2023  
*[Signature]*  
PROFESSIONAL DESIGN FIRM  
LICENSE NO. 184-001717

PRINTED BY THE AUTHORITY  
OF THE STATE OF ILLINOIS



**GENERAL NOTES**

THE FINISHED EARTHWORK SHALL HAVE A VEGETATION SUSTAINING SOIL COVERING THE TOP FOUR INCHES ( 100 MILLIMETERS) IN AREAS TO BE SEEDED OR SODDED. THE VEGETATION SUSTAINING SOIL REQUIRED WILL NOT BE PAID FOR SEPARATELY BUT WILL BE INCLUDED IN THE COST OF FURNISHED EXCAVATION.

ALL ELEVATIONS REFERRING TO U.S.G.S. MEAN SEA LEVEL DATUM.

MEMBERS OF JULIE KNOWN TO BE WITHIN THE LIMITS OF THE IMPROVEMENT ARE:

CITY OF PERU  
1901 FOURTH STREET  
PERU, IL 61354  
(815) 223-8615 - WATER  
(815) 223-0044 - ELECTRIC  
(815) 223-2962 - SEWER

COMCAST - MICHAEL OWENS  
5N301 MEDINAH ROAD  
ADDISON, IL 60101  
(815) 509-7876  
MICHAEL\_OWENS4@CABLE.COMCAST.COM

AMEREN - ANGELA HOLLOWAY  
340 RACCGUGLIA DRIVE  
P.O. BOX 1428  
LASALLE, IL 61301  
(815) 224-6202  
AHOLLOWAY@AMEREN.COM

AT&T MIDWEST - JANET AHERN  
1000 COMMERCE DR., FLOOR 1  
OAK BROOK, IL 60523  
(630) 573-6414  
JA1763@ATT.COM

ILLINOIS FIBER RESOURCES  
3100 SYCAMORE ROAD  
DEKALB, IL 60115  
LANCE SANDY  
(815) 753-6075  
LSANDY@NIU.EDU

NON-MEMBERS OF JULIE KNOWN TO BE WITHIN THE LIMITS OF THE IMPROVEMENT ARE:

CHAMLIN & ASSOCIATES, INC. © 2021  
Drawing Name: G:\Users\j\OneDrive\Peru-Sidewalk-Topo-Syncamore to Park Side\CAD\02-TYP-SEC.dwg  
Last Modified: Monday, March 20, 2023 9:08:22 AM  
Plotted On: Monday, March 20, 2023 11:53:03 AM  
by: Debbie Story

CONTRACT NO. 87837

DRAWN BY: DS	REVISIONS		
	LEVEL	BY	DATE
CHECKED BY: JKC			
DATE: 06/2021			

PERU MORRIS  
OTTAWA MENDOTA  
ILLINOIS

**SHOOTING PARK ROAD SIDEWALK  
SECTION NO. 22-00071-00-SW  
CITY OF PERU, ILLINOIS**

**TYPICAL SECTION AND GENERAL NOTES**


**CONSTRUCTION  
PLANS**

CURRENT AS OF: 03/20/2023	
SCALE: AS NOTED	SHEET 2
FILE NO.: 66377.00 Y-	OF 15

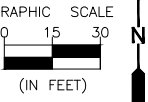
CODE NO.	ITEM	UNIT	TOTAL QUANTITY	CONSTR. CODE
				SAFETY 0021 URBAN
20200100	EARTH EXCAVATION	CU YD	92	92
20400800	FURNISHED EXCAVATION	CU YD	732	732
25000110	SEEDING, CLASS 1A	ACRE	0.75	0.75
25000400	NITROGEN FERTILIZER NUTRIENT	POUND	68	68
25000500	PHOSPHORUS FERTILIZER NUTRIENT	POUND	68	68
25000600	POTASSIUM FERTILIZER NUTRIENT	POUND	68	68
25100115	MULCH, METHOD 2	ACRE	0.75	0.75
42400300	PORTLAND CEMENT CONCRETE SIDEWALK 6 INCH	SQ FT	6885	6885
42400800	DETECTABLE WARNINGS	SQ FT	33	33
44000600	SIDEWALK REMOVAL	SQ FT	275	275
67100100	MOBILIZATION	L SUM	1	1
70102621	TRAFFIC CONTROL AND PROTECTION, STANDARD 701501	EACH	1	1

CHAMIN & ASSOCIATES, INC. © 2021  
 Drawing Name: G:\Users\VA66377-00\Peru-Sidewalk-Topo-Systeme to Perk Side\CAD\003-500.dwg  
 Last Modified: Monday, March 20, 2023 9:19:53 AM  
 Plotted On: Monday, March 20, 2023 11:55:18 AM  
 by: Dablie Stury

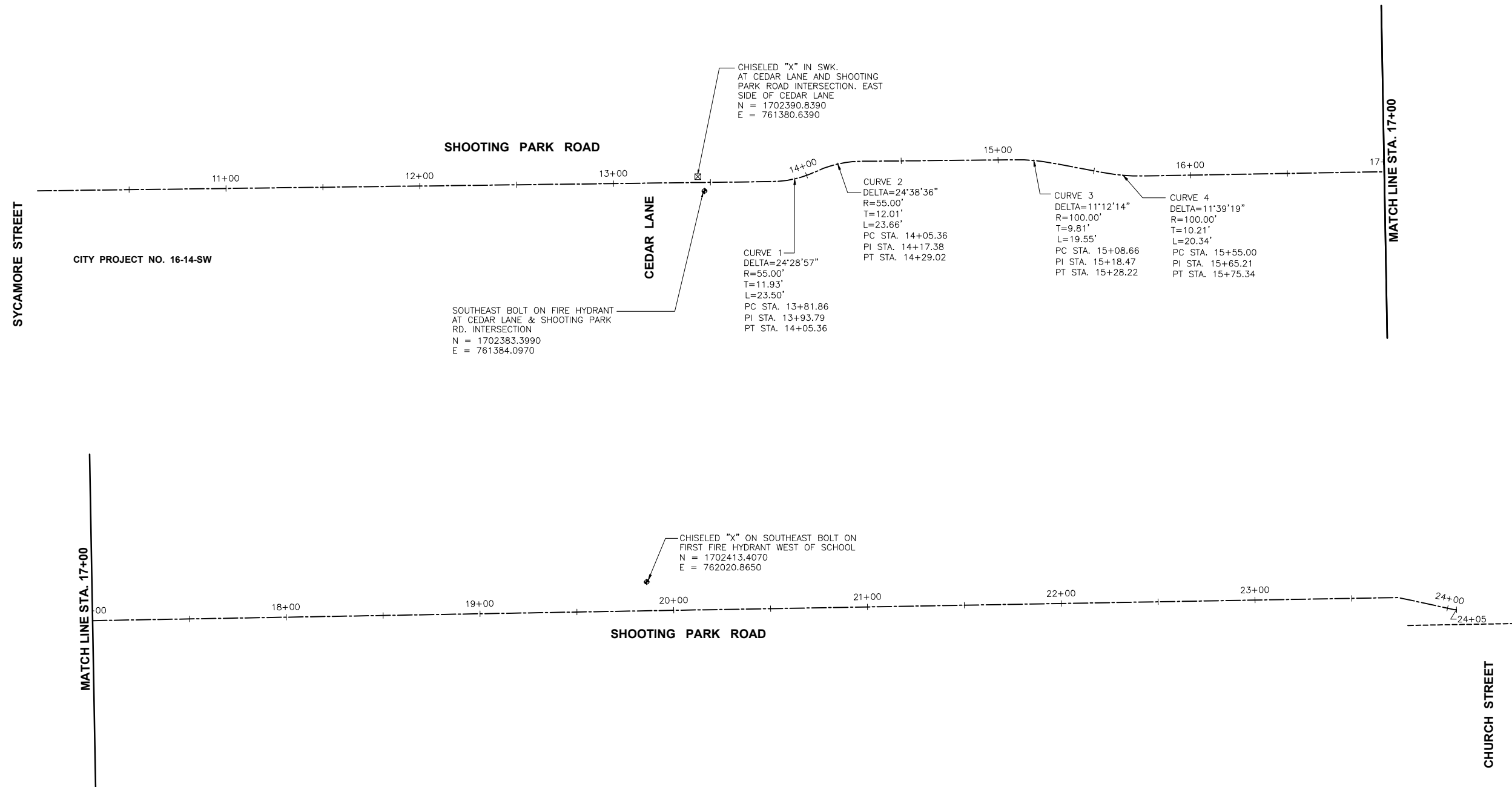
CONTRACT NO. 87837

DRAWN BY: DS	REVISIONS				 PERU MORRIS OTTAWA MENDOTA ILLINOIS	SHOOTING PARK ROAD SIDEWALK SECTION NO. 22-00071-00-SW CITY OF PERU, ILLINOIS	SUMMARY OF QUANTITIES	CONSTRUCTION PLANS	CURRENT AS OF: 03/20/2023	
	CHECKED BY: JKC	LEVEL	BY	DATE					DESCRIPTION	SCALE: AS NOTED
DATE: 06/2021									FILE NO.: 66377.00 Y-	OF 15

CITY PROJECT NO. 16-14-SW



STATION	NORTHING	EASTING	REMARKS
10+00.00	1702382.72	761039.63	
10+05.80	1702382.20	761045.41	
10+06.61	1702382.08	761046.20	
10+09.11	1702381.46	761048.62	
10+13.03	1702381.39	761052.54	
10+15.33	1702383.70	761052.51	
10+50.00	1702384.13	761087.17	
11+00.00	1702384.77	761137.17	
11+50.00	1702385.40	761187.16	
12+00.00	1702386.03	761237.16	
12+50.00	1702386.66	761287.16	
13+00.00	1702387.29	761337.15	
13+50.00	1702387.92	761387.15	
13+81.86	1702388.32	761419.01	P.C.
14+00.00	1702391.51	761436.78	
14+05.36	1702393.55	761441.74	P.C. & P.T.
14+29.02	1702398.79	761464.62	P.T.
14+50.00	1702398.99	761485.60	
15+00.00	1702399.48	761535.60	
15+08.66	1702399.57	761544.26	P.C.
15+28.22	1702397.85	761563.71	P.T.
15+55.00	1702392.90	761590.03	P.C.
15+75.34	1702391.20	761610.26	P.T.
16+00.00	1702391.64	761634.92	
16+50.00	1702392.52	761684.91	
17+00.00	1702393.40	761734.90	
17+50.00	1702394.29	761784.90	
18+00.00	1702395.17	761834.89	
18+50.00	1702396.06	761884.88	
19+00.00	1702396.94	761934.87	
19+50.00	1702397.82	761984.86	
20+00.00	1702398.71	762034.86	
20+50.00	1702399.59	762084.85	
21+00.00	1702400.48	762134.84	
21+50.00	1702401.36	762184.83	
22+00.00	1702402.24	762234.83	
22+50.00	1702403.13	762284.82	
23+00.00	1702404.01	762334.81	
23+50.00	1702404.90	762384.80	
23+62.91	1702405.12	762397.71	
23+73.91	1702405.32	762408.71	
24+00.00	1702399.01	762434.13	
24+03.43	1702399.06	762437.56	
24+04.70	1702399.08	762438.83	



**BENCHMARK**

SOUTHEAST BOLT ON FIRE HYDRANT AT CEDAR LANE & SHOOTING PARK RD. INTERSECTION ELEV.= 622.81

CHISELED "X" ON SOUTHEAST BOLT ON FIRST FIRE HYDRANT WEST OF SCHOOL ELEV.= 625.30

**NOTES:**

HORIZONTAL DATUM BASED ON STATE PLANE ILLINOIS EAST ZONE NAD 83.

VERTICAL DATUM ESTABLISHED BY GPS (NAVD 88)

CONTRACT NO. 87837

CHAMLIN & ASSOCIATES, INC. © 2021  
 Drawing Name: G:\Users\va\66377-00-Peru-Sidewalk-Topo-Sycamore to Park Side CAD\004-ALIGNMENT.dwg Last Modified: Monday, March 20, 2023 11:56:45 AM Plotted On: Monday, March 20, 2023 1:07:25 PM by Debbie Story

DRAWN BY: DS	REVISIONS			
	LEVEL	BY	DATE	DESCRIPTION
CHECKED BY: JKC				
DATE: 06/2021				

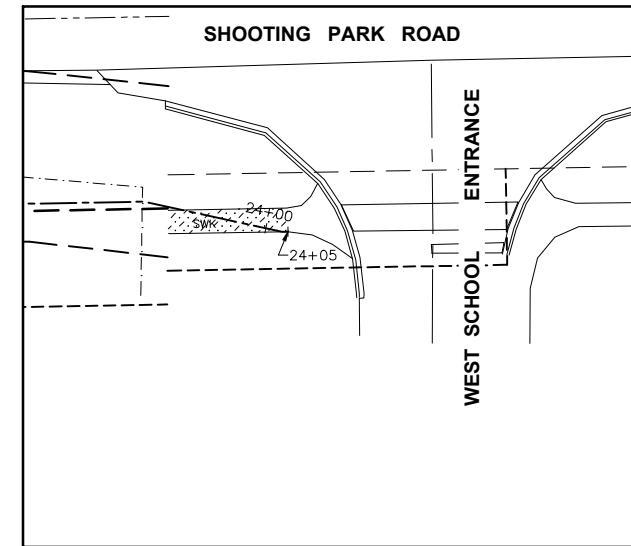
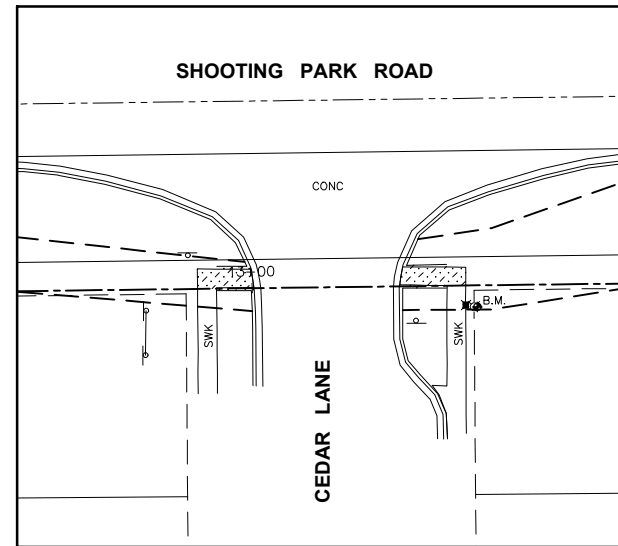
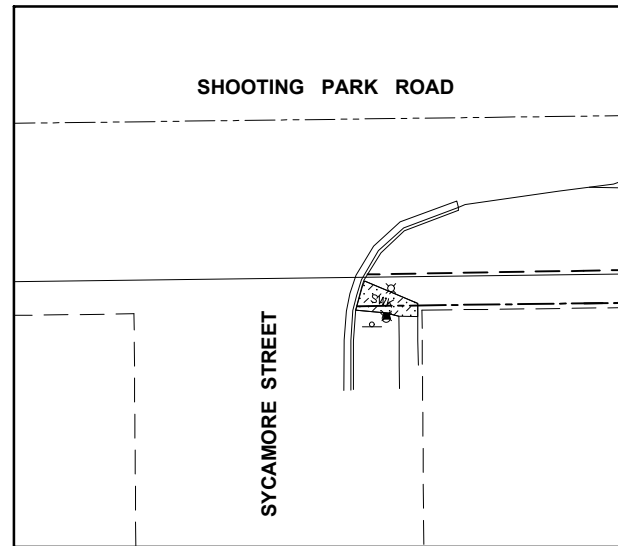
PERU MORRIS  
 OTTAWA MENDOTA  
 ILLINOIS

**SHOOTING PARK ROAD SIDEWALK**  
**SECTION NO. 22-00071-00-SW**  
 CITY OF PERU, ILLINOIS

**ALIGNMENT SHEET**

**CONSTRUCTION PLANS**

CURRENT AS OF: 03/20/2023	
SCALE: AS NOTED	SHEET 4
FILE NO.: 66377.00 Y-	OF 15



 SIDEWALK REMOVAL

CHAMLIN & ASSOCIATES, INC. © 2021  
 Drawing Name: G:\Users\G\66377-00-Peru-Sidewalk-Topo-Sycamore to Park Side\CAD\05-REMOVAL-PLAN.dwg Last Modified: Monday, March 20, 2023 9:22:21 AM Plotted On: Monday, March 20, 2023 11:01:12 PM by Debbie Story

CONTRACT NO. 87837

REVISIONS			
LEVEL	BY	DATE	DESCRIPTION



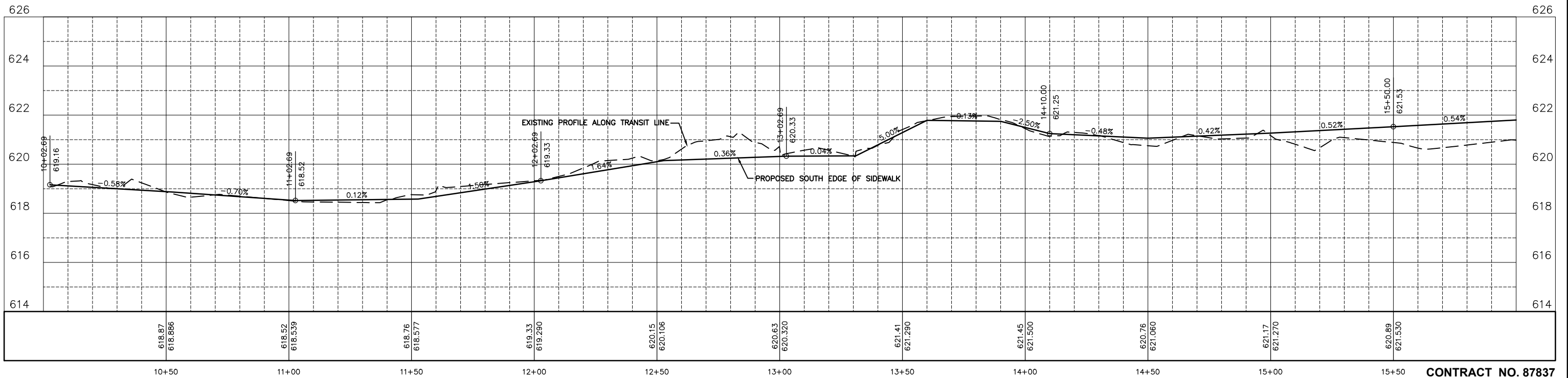
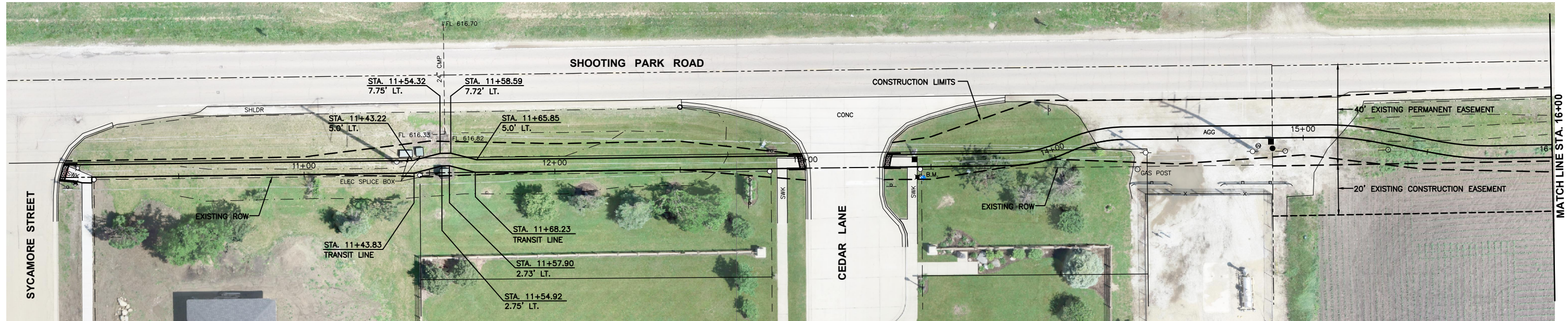
PERU MORRIS  
 OTTAWA MENDOTA  
 ILLINOIS

**SHOOTING PARK ROAD SIDEWALK  
 SECTION NO. 22-00071-00-SW  
 CITY OF PERU, ILLINOIS**

**REMOVAL PLAN**

**CONSTRUCTION  
 PLANS**

CURRENT AS OF: 03/20/2023	
SCALE: AS NOTED	SHEET 5
FILE NO.: 66377.00 Y-	OF 15



CHAMLIN & ASSOCIATES, INC. © 2021  
Drawing Name: G:\Users\jdc\OneDrive - Chamlin & Associates\Documents\16-14-SW\Peru-Sidewalk-Topo-Sycamore to Park Side CAD\06-PP-10-16.dwg Last Modified: Monday, March 20, 2023 9:34:10 AM Plotted On: Monday, March 20, 2023 11:16:25 PM by Debbie Story

DRAWN BY: DS	REVISIONS			
CHECKED BY: JKC	LEVEL	BY	DATE	DESCRIPTION
DATE: 06/2021				

CHAMLIN & ASSOCIATES  
PERU MORRIS  
OTTAWA MENDOTA  
ILLINOIS

**SHOOTING PARK ROAD SIDEWALK  
SECTION NO. 22-00071-00-SW  
CITY OF PERU, ILLINOIS**

**PLAN AND PROFILE**

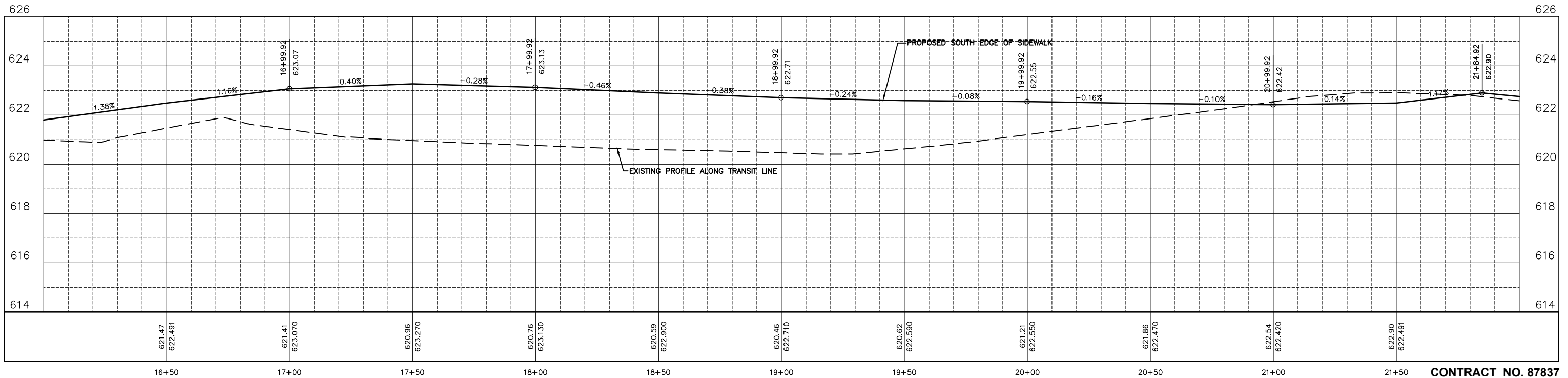
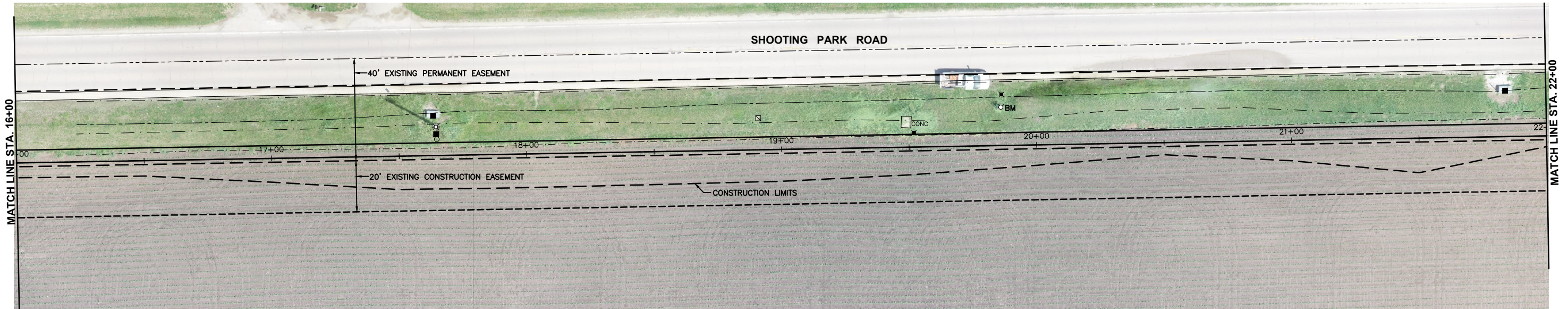
**CONSTRUCTION PLANS**

CONTRACT NO. 87837

CURRENT AS OF: 03/20/2023

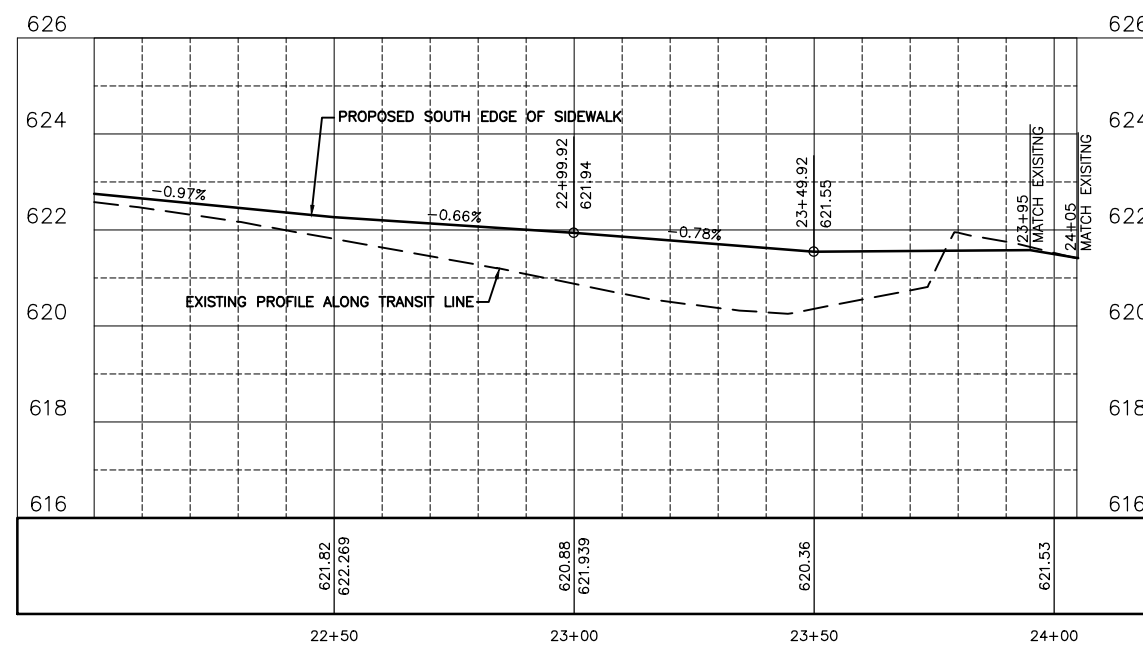
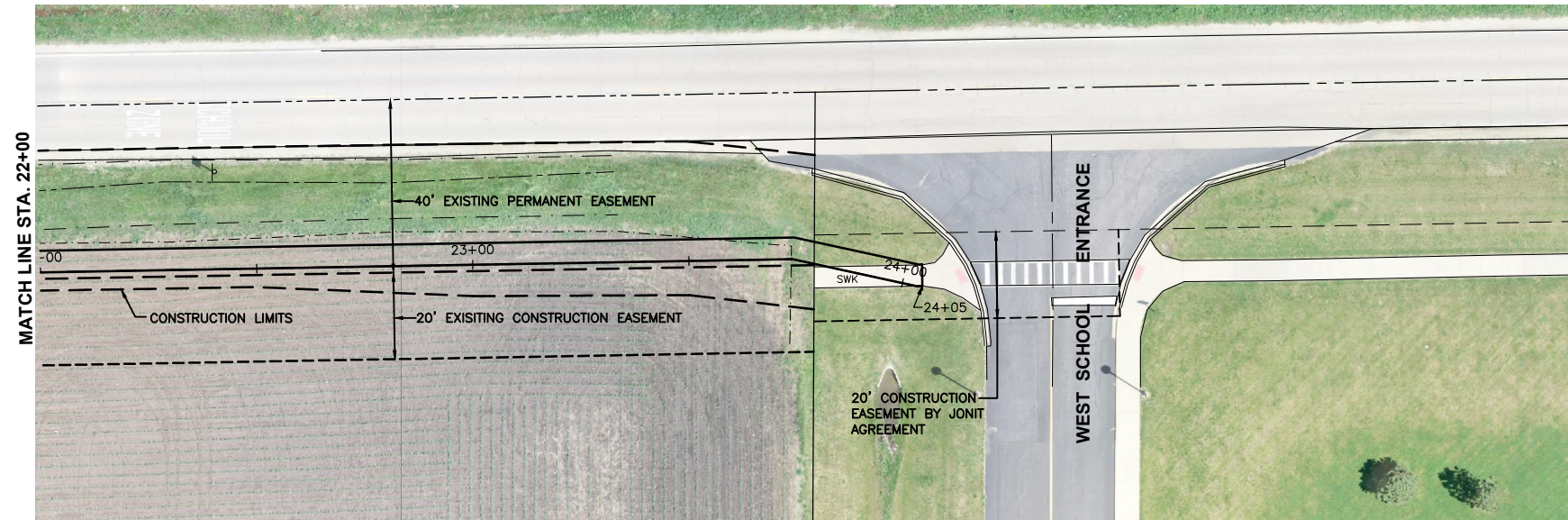
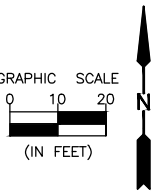
SCALE: AS NOTED SHEET 6

FILE NO.: 66377.00 Y- OF 15



CHAMLIN & ASSOCIATES, INC. © 2021  
Drawing Name: G:\Users\jkc\OneDrive - Chamlin & Associates\Projects\16-14-SW\16-22.dwg  
Last Modified: Monday, March 20, 2023 9:47:54 AM  
Printed On: Monday, March 20, 2023 11:17:55 PM by Debbie Story

DRAWN BY: DS	CHECKED BY: JKC	DATE: 06/2021		PERU MORRIS OTTAWA MENDOTA ILLINOIS	<b>SHOOTING PARK ROAD SIDEWALK</b> SECTION NO. 22-00071-00-SW CITY OF PERU, ILLINOIS	<b>PLAN AND PROFILE</b>	<b>CONSTRUCTION PLANS</b>	CURRENT AS OF: 03/20/2023 SCALE: AS NOTED FILE NO.: 66377.00 Y-	CONTRACT NO. 87837 SHEET 7 OF 15
--------------	-----------------	---------------	--	---	--	-------------------------	---------------------------	---	--



CHAMLIN & ASSOCIATES, INC. © 2021  
 Drawing Name: G:\Users\G66377-00-Peru-Sidewalk-Topo-Sycamore to Park Side CAD\08-PP-22-24.dwg  
 Last Modified: Monday, March 20, 2023 9:52:29 AM  
 Plotted On: Monday, March 20, 2023 1:21:00 PM by Debbie Story

DRAWN BY: DS	REVISIONS		
CHECKED BY: JKC	LEVEL	BY	DATE
DATE: 05/2021			
			DESCRIPTION



PERU MORRIS  
 OTTAWA MENDOTA  
 ILLINOIS

**SHOOTING PARK ROAD SIDEWALK  
 SECTION NO. 22-00071-00-SW  
 CITY OF PERU, ILLINOIS**

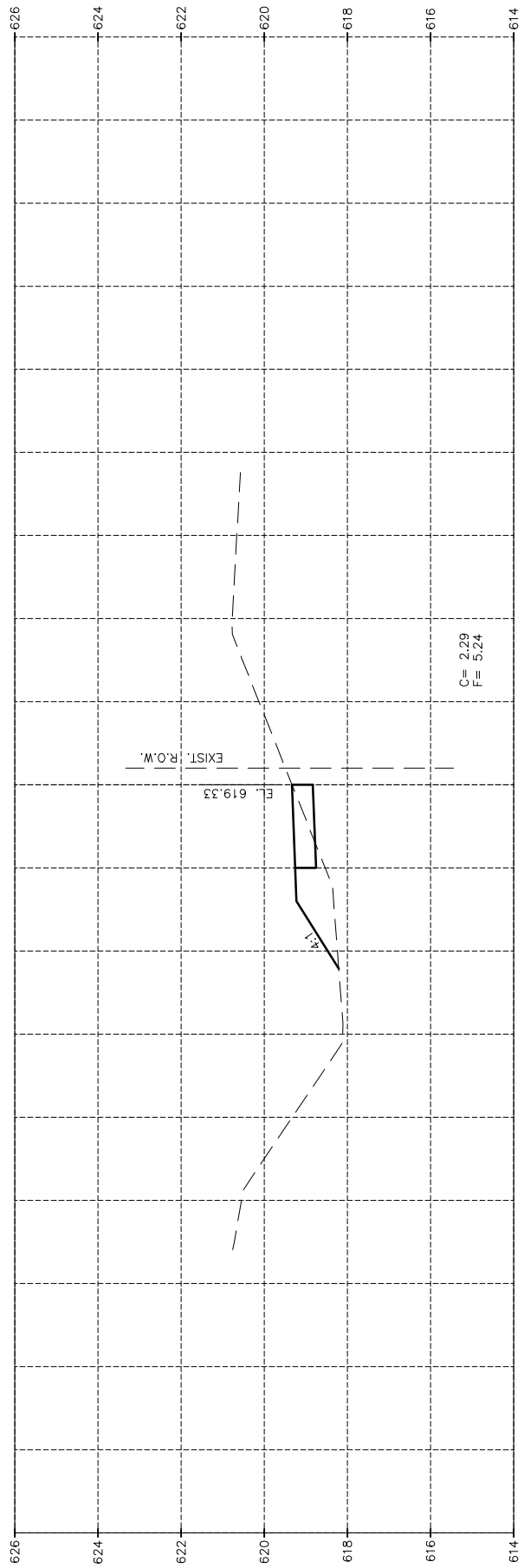
**PLAN AND PROFILE**

**CONSTRUCTION  
 PLANS**

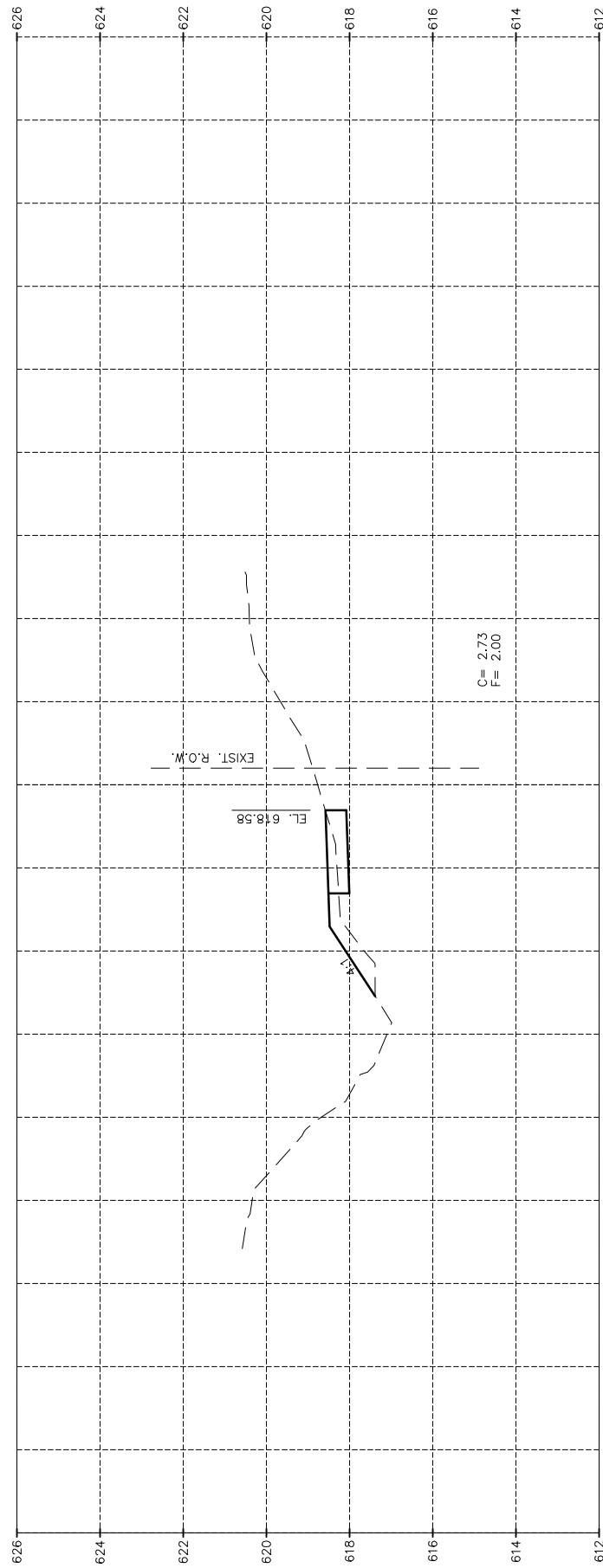
<b>CONTRACT NO. 87837</b>	
CURRENT AS OF: 03/20/2023	
SCALE: AS NOTED	SHEET 8
FILE NO.: 66377.00 Y-	OF 15



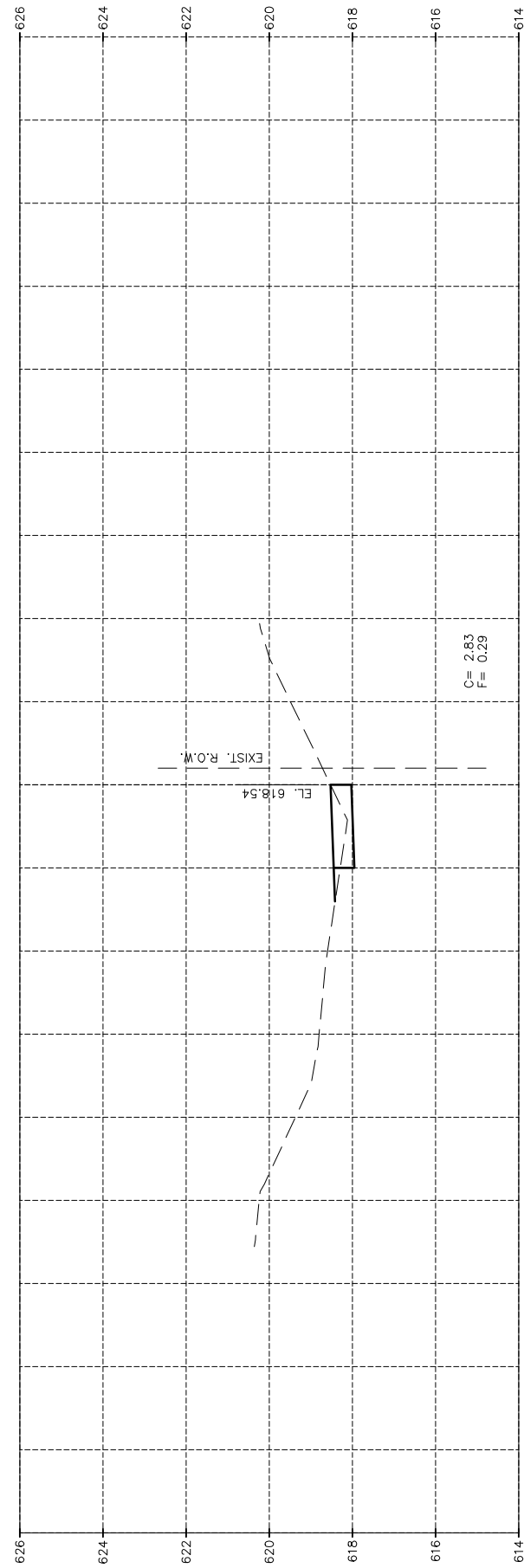
CHAMLIN & ASSOCIATES, INC. © 2022  
 Drawing Name: G:\Users\VA66377-00-Peru-Sidewalk-Topo-Sycamore to Park Side\CAD\009-015--XSEC.dwg Last Modified: Monday, March 20, 2023 10:02:11 AM Plotted On: Monday, March 20, 2023 1:23:23 PM By: Debbie Story



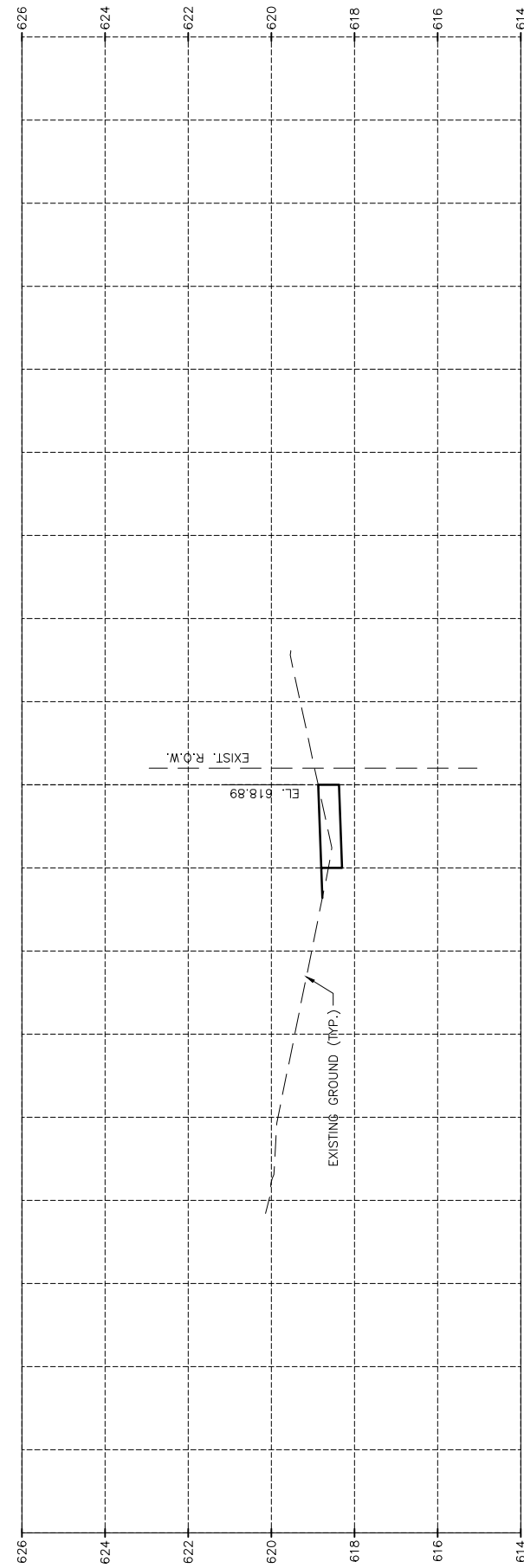
12+00.00



11+50.00



11+00.00



10+50.00

CONTRACT NO. 87837

REVISIONS			
LEVEL	BY	DATE	DESCRIPTION

**CA**  
 Chamlin & Associates

PERU MORRIS  
 OTTAWA MENDOTA  
 ILLINOIS

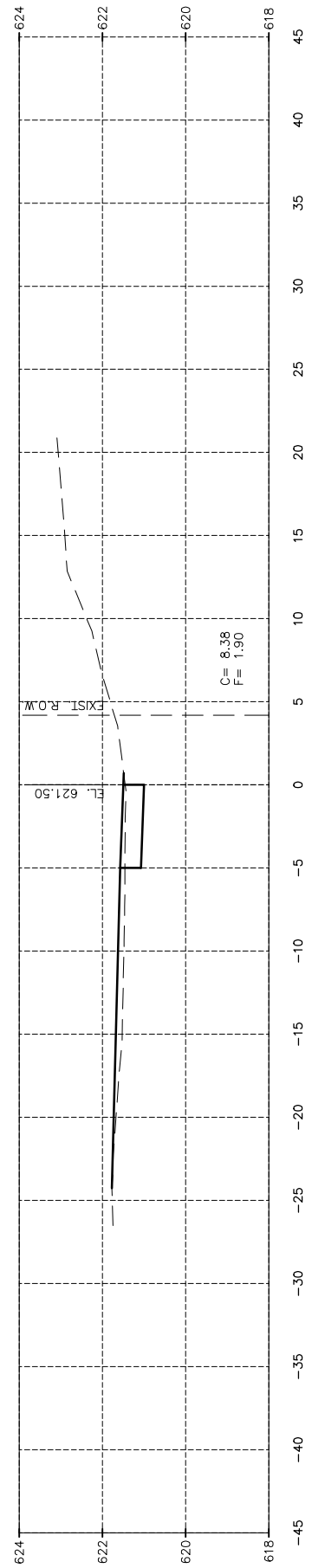
**SHOOTING PARK ROAD SIDEWALK  
 SECTION NO. 22-00071-00-SW  
 CITY OF PERU, ILLINOIS**

**CROSS SECTIONS**

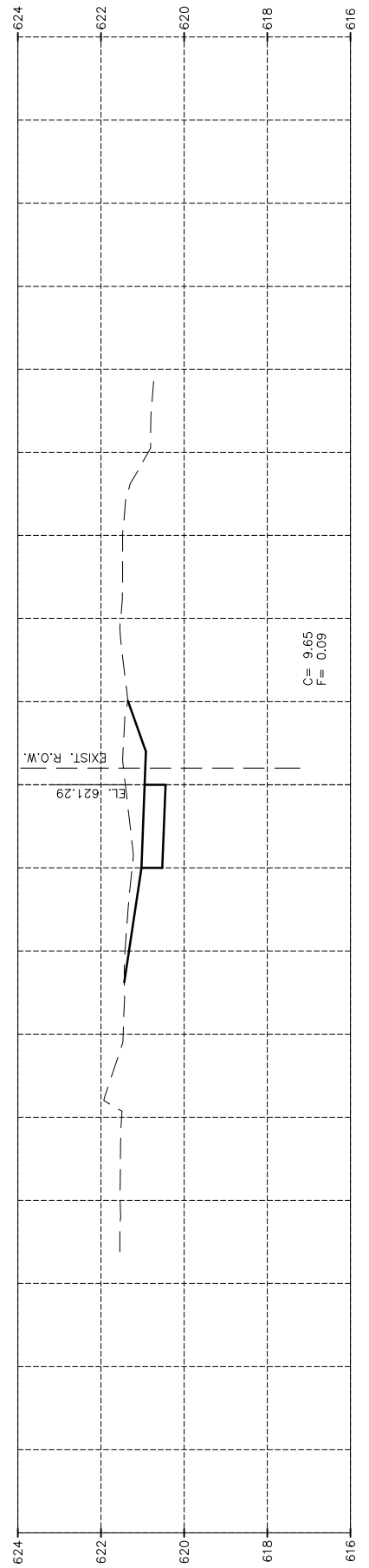
**CONSTRUCTION  
 PLANS**

CURRENT AS OF: 03/20/2023	
SCALE: AS NOTED	SHEET 9
FILE NO.: 66377.00 Y-	OF 15

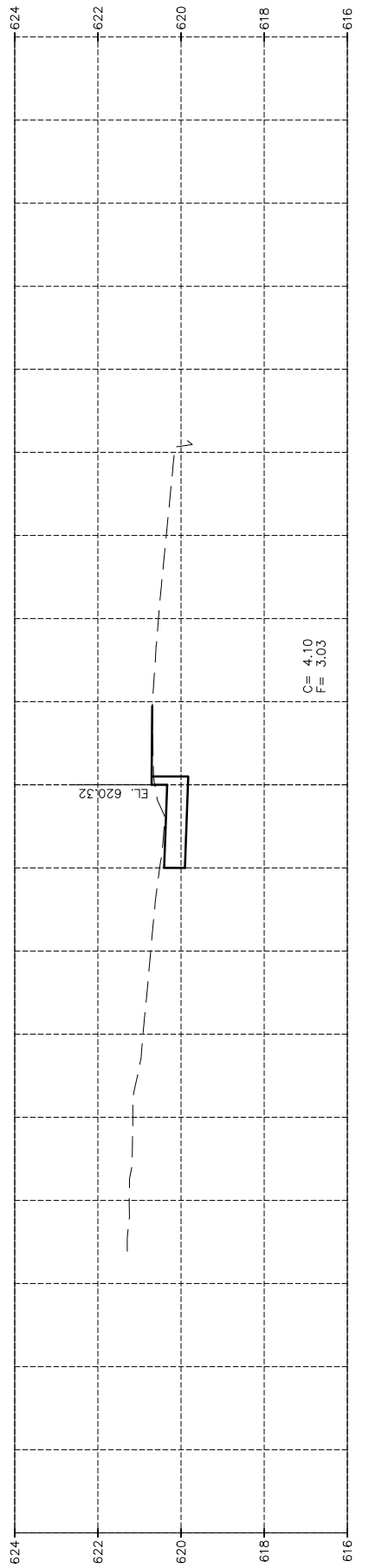
CHAMLIN & ASSOCIATES, INC. © 2022  
 Drawing Name: G:\Users\VA66377-00-Peru-Sidewalk-Topo-Sycamore to Park Side\CAD\009-015--XSEC.dwg - Last Modified: Monday, March 20, 2023 10:02:11 AM - Plotted On: Monday, March 20, 2023 1:24:13 PM - By: Debbie Story



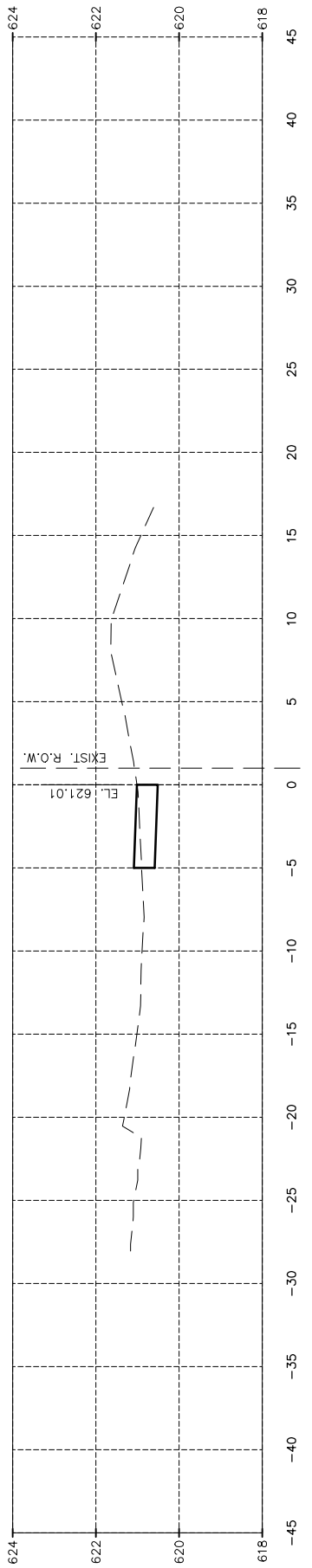
14+00.00



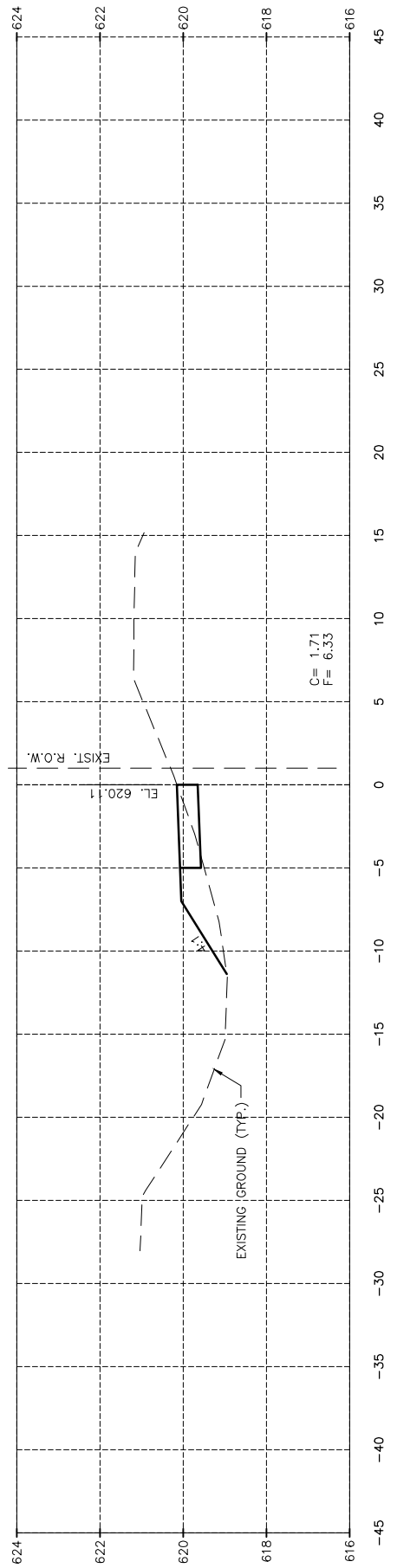
13+50.00



13+00.00



12+75.00



12+50.00

CONTRACT NO. 87837

DRAWN BY: DS	REVISIONS		
CHECKED BY: JKC	LEVEL	BY	DATE
DATE: 05/2021	DESCRIPTION		



PERU MORRIS  
 OTTAWA MENDOTA  
 ILLINOIS

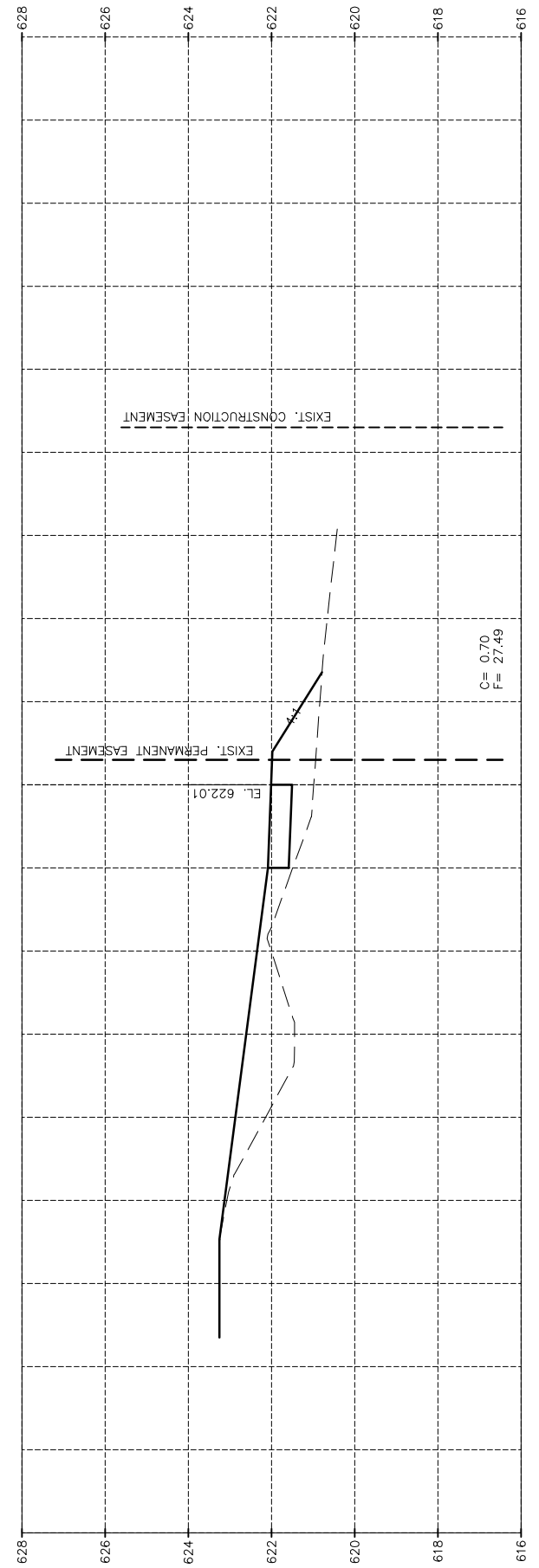
**SHOOTING PARK ROAD SIDEWALK  
 SECTION NO. 22-00071-00-SW  
 CITY OF PERU, ILLINOIS**

**CROSS SECTIONS**

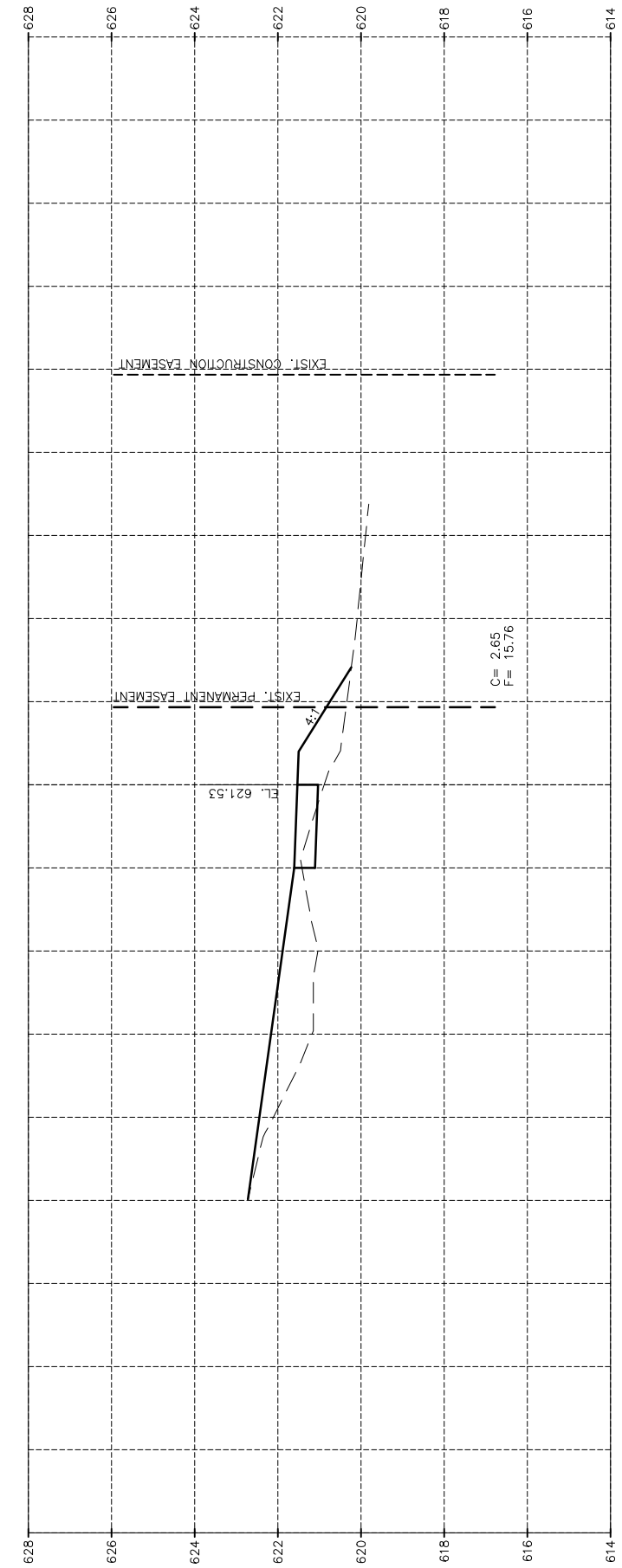
**CONSTRUCTION  
 PLANS**

CURRENT AS OF: 03/20/2023	SHEET 10
SCALE: AS NOTED	OF 15
FILE NO.: 66377.00 Y-	

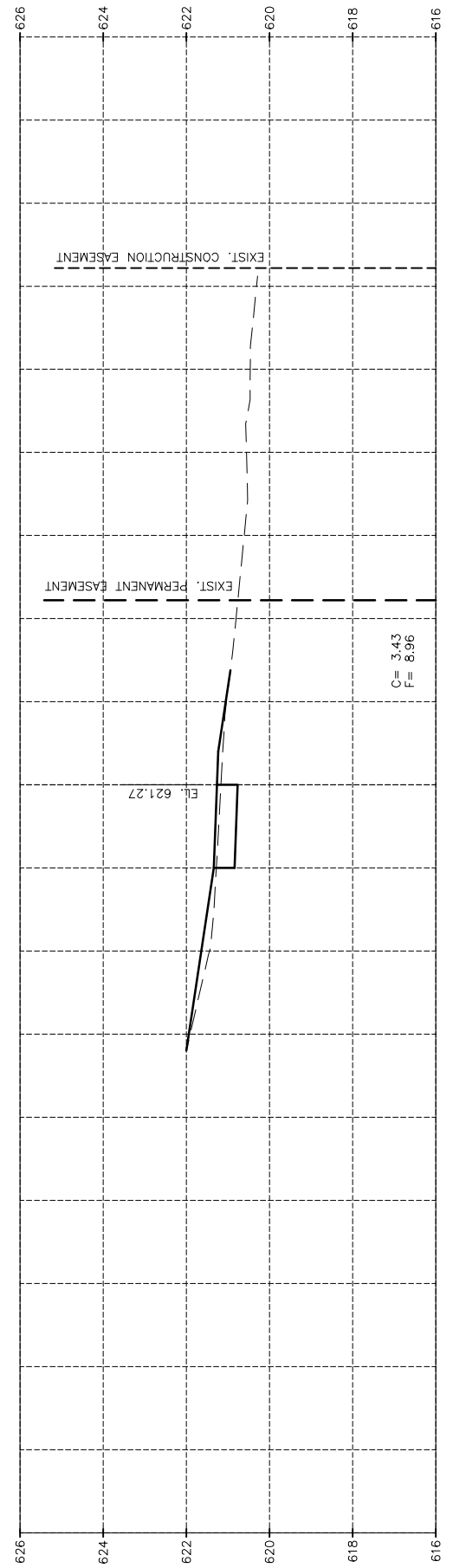
CHAMLIN & ASSOCIATES, INC. © 2022  
 Drawing Name: G:\Users\VA66377-00-Peru-Sidewalk-Topo-Sycamore to Park Side\CAD\009-015--SSEC.dwg Last Modified: Monday, March 20, 2023 10:02:11 AM Plotted On: Monday, March 20, 2023 1:24:57 PM By: Debbie Story



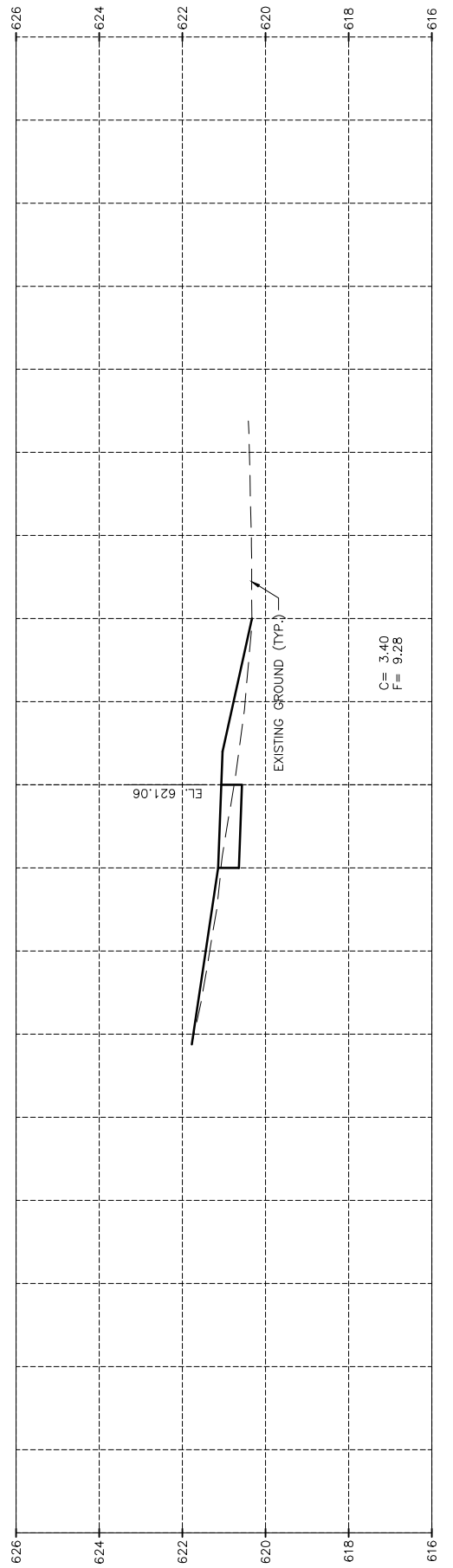
16+00.00



15+50.00



15+00.00



14+50.00

CONTRACT NO. 87837

DRAWN BY: DS	REVISIONS		
CHECKED BY: JKC	LEVEL	BY	DATE
DATE: 05/2021			
			DESCRIPTION



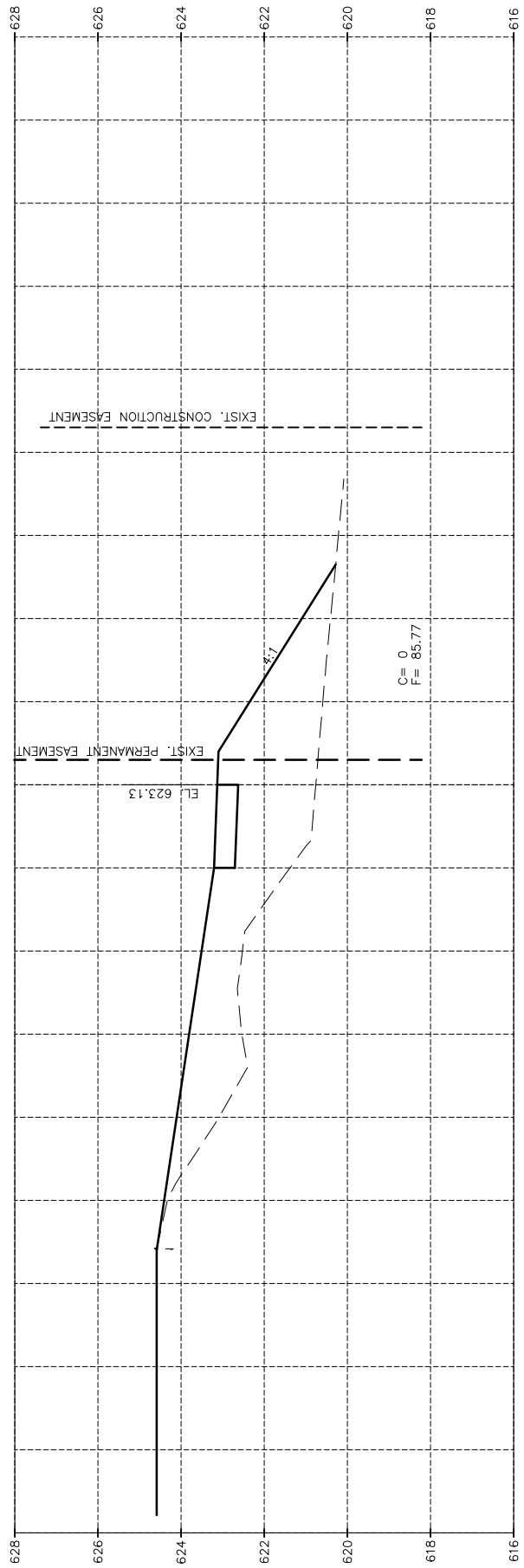
**SHOOTING PARK ROAD SIDEWALK  
SECTION NO. 22-00071-00-SW  
CITY OF PERU, ILLINOIS**

**CROSS SECTIONS**

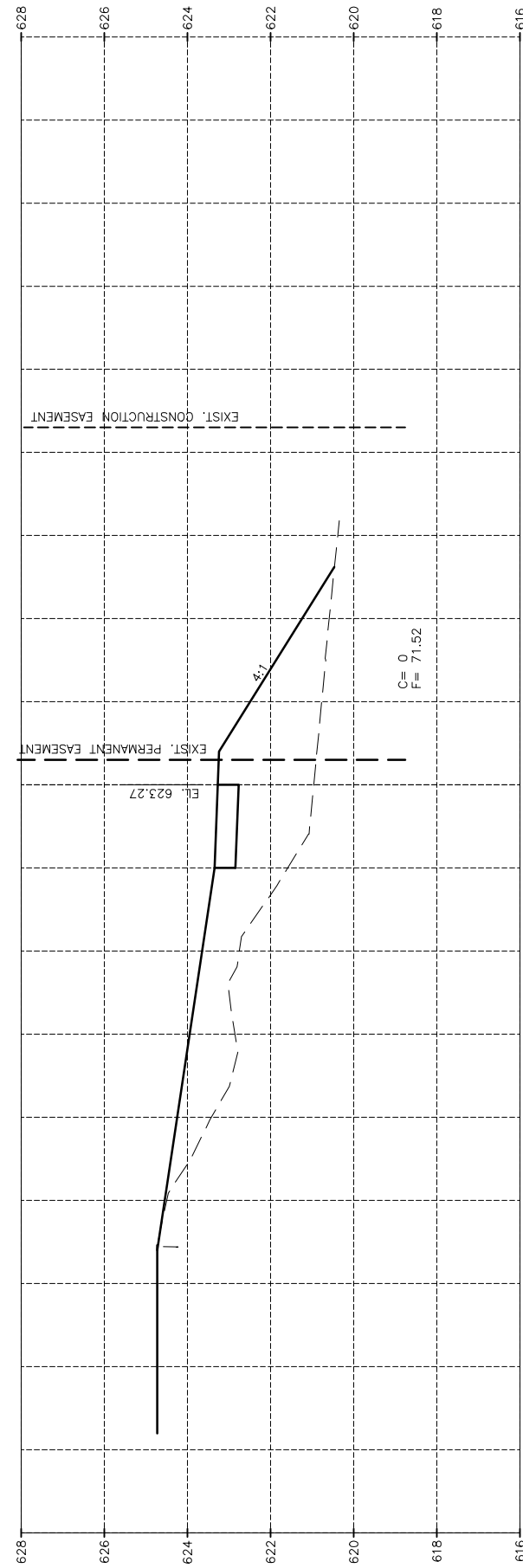
**CONSTRUCTION  
PLANS**

CURRENT AS OF: 03/20/2023	
SCALE: AS NOTED	SHEET 11
FILE NO.: 66377.00 Y-	OF 15

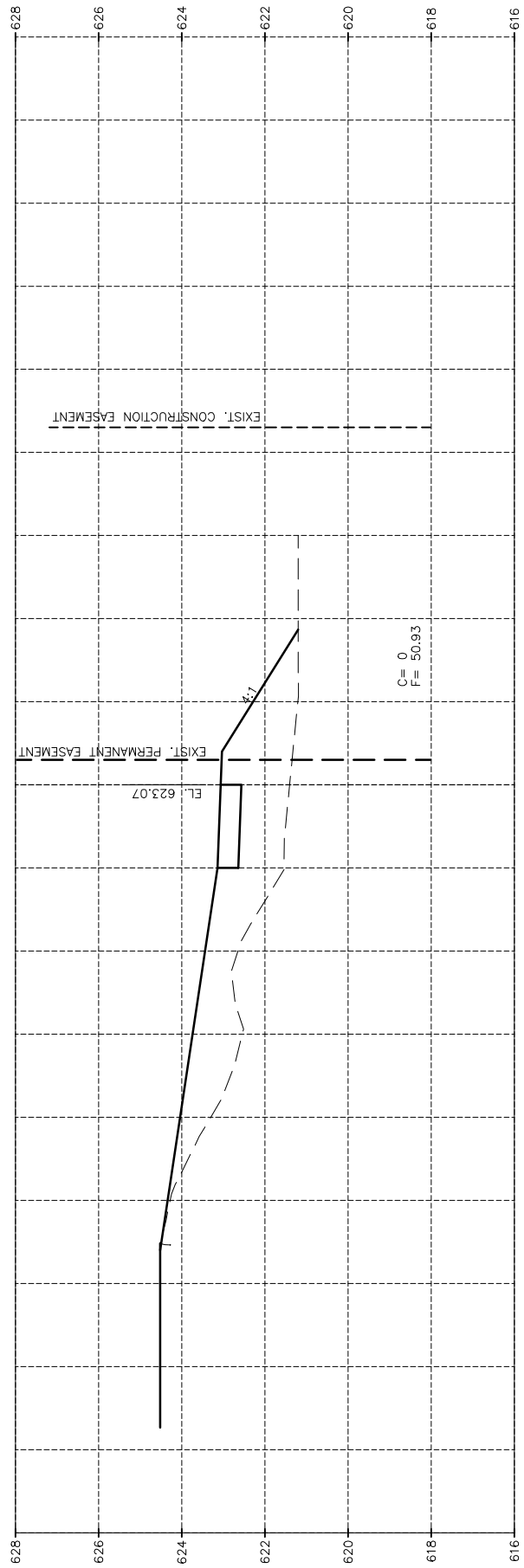
CHAMLIN & ASSOCIATES, INC. © 2022  
 Drawing Name: G:\Users\VA66377-00-Peru-Sidewalk-Topo-Sycamore to Park Side\CAD\009-015--SEC.dwg Last Modified: Monday, March 20, 2023 10:02:11 AM Plotted On: Monday, March 20, 2023 1:25:41 PM By: Debbie Story



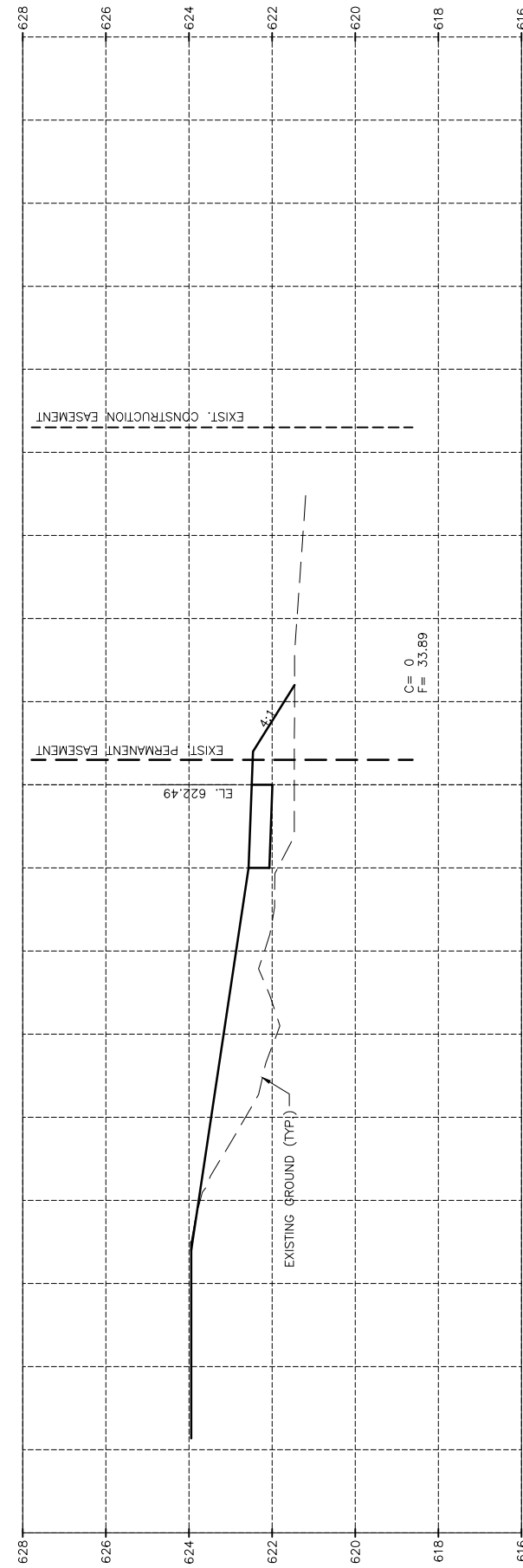
18+00.00



17+50.00



17+00.00



16+50.00

CONTRACT NO. 87837

DRAWN BY: DS	REVISIONS		
CHECKED BY: JKC	LEVEL	BY	DATE
DATE: 05/2021			
			DESCRIPTION



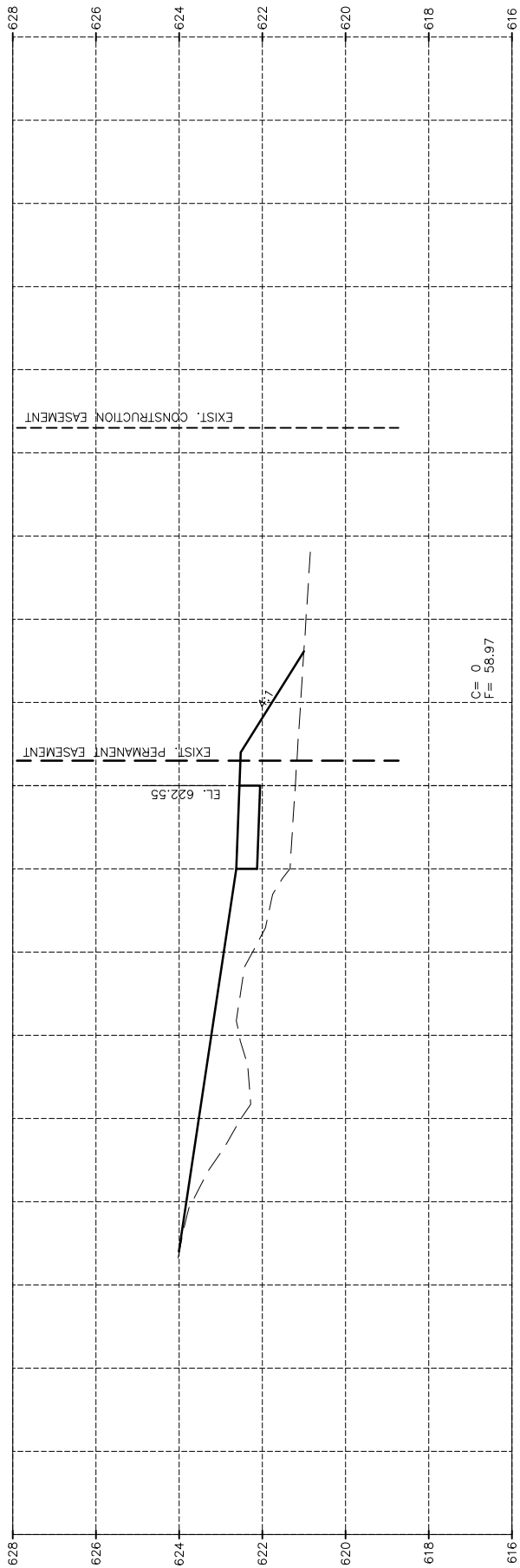
**SHOOTING PARK ROAD SIDEWALK  
 SECTION NO. 22-00071-00-SW  
 CITY OF PERU, ILLINOIS**

**CROSS SECTIONS**

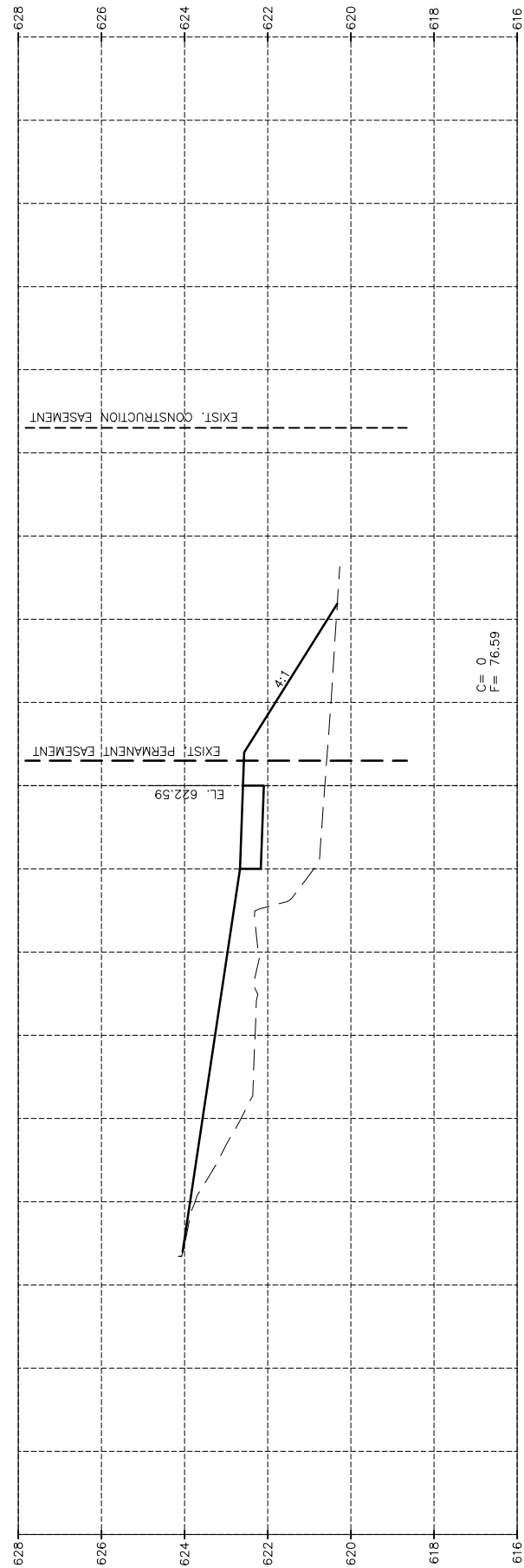
**CONSTRUCTION  
 PLANS**

CURRENT AS OF: 03/20/2023	
SCALE: AS NOTED	SHEET 12
FILE NO.: 66377.00 Y-	OF 15

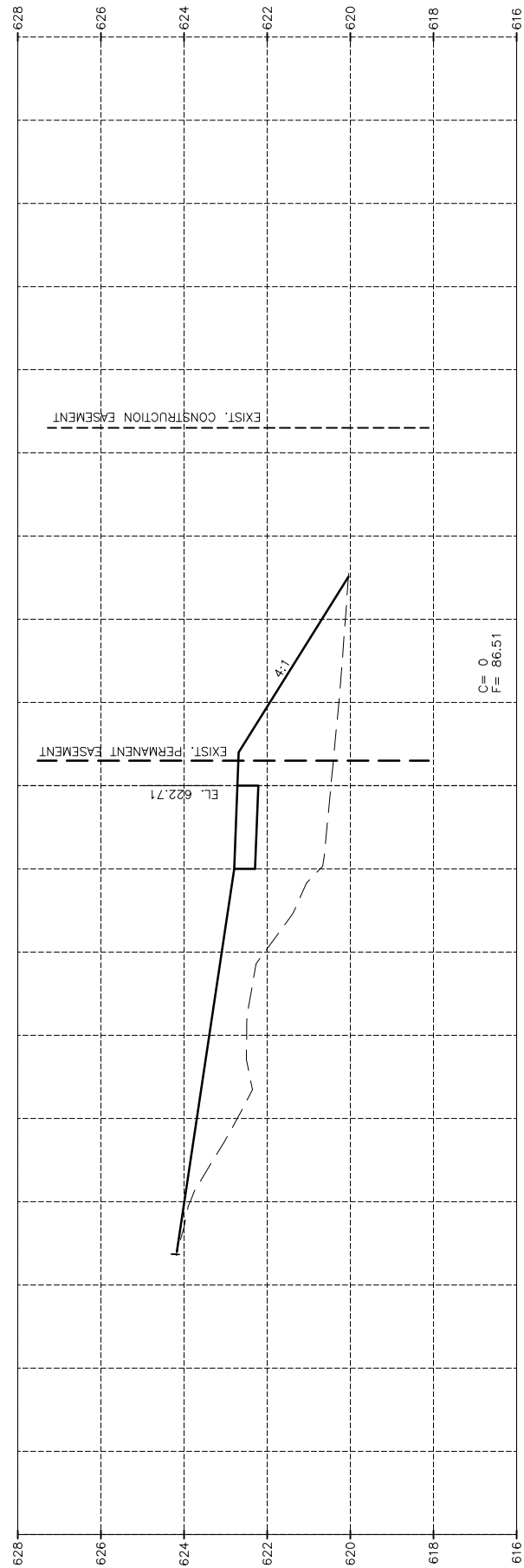
CHAMLIN & ASSOCIATES, INC. © 2022  
Drawing Name: G:\Users\VA66377-00-Peru-Sidewalk-Topo-Sycamore to Park Side\CAD\009-015-XSEC.dwg Last Modified: Monday, March 20, 2023 10:02:11 AM Plotted On: Monday, March 20, 2023 1:26:21 PM By: Debbie Story



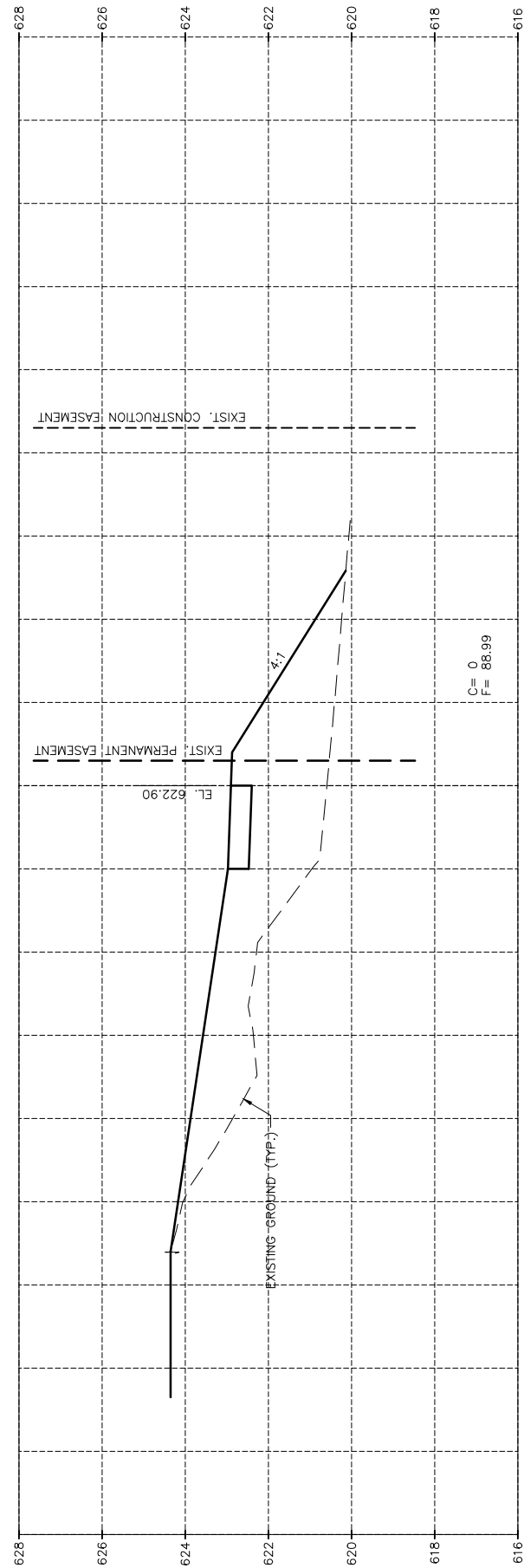
20+00.00



19+50.00



19+00.00



18+50.00

CONTRACT NO. 87837

DRAWN BY: DS	REVISIONS		
CHECKED BY: JKC	LEVEL	BY	DATE
DATE: 05/2021			
			DESCRIPTION



PERU MORRIS  
OTTAWA MENDOTA  
ILLINOIS

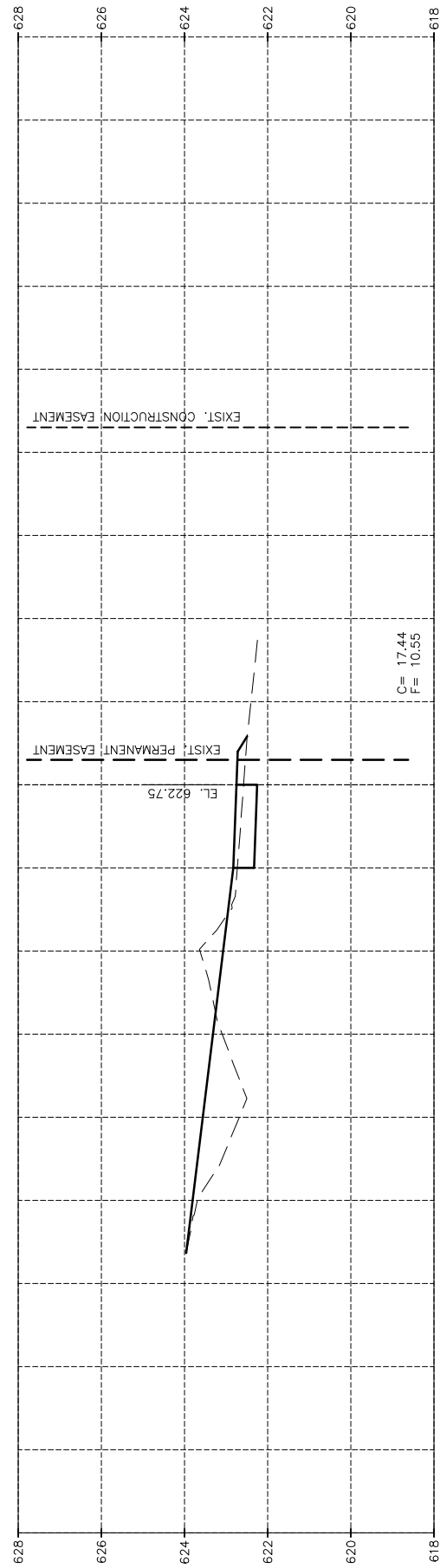
**SHOOTING PARK ROAD SIDEWALK  
SECTION NO. 22-00071-00-SW  
CITY OF PERU, ILLINOIS**

**CROSS SECTIONS**

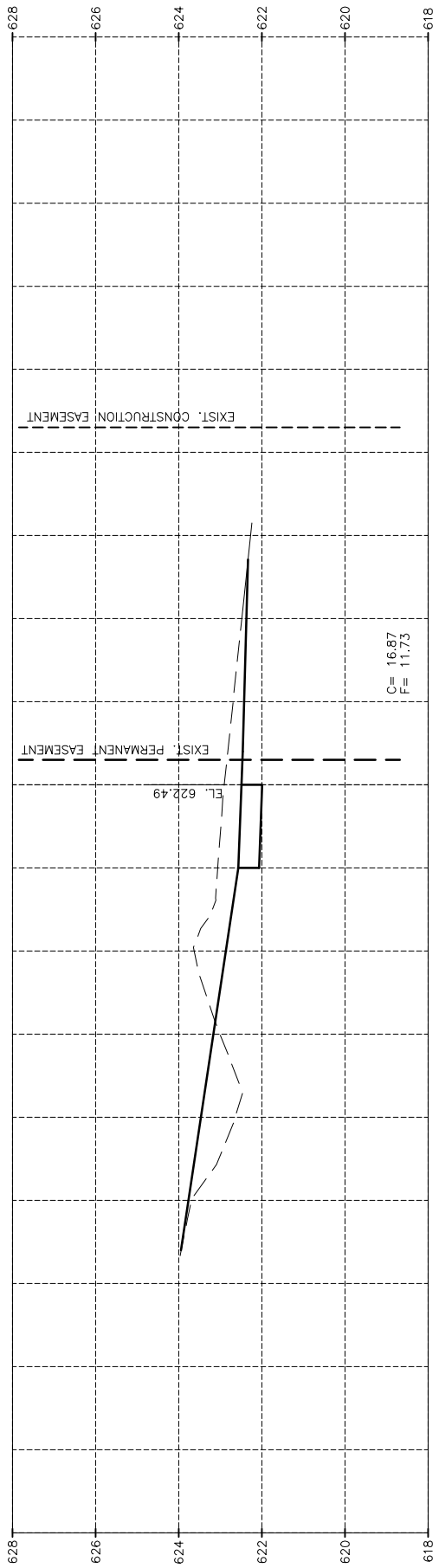
**CONSTRUCTION  
PLANS**

CURRENT AS OF: 03/20/2023	
SCALE: AS NOTED	SHEET 13
FILE NO.: 66377.00 Y-	OF 15

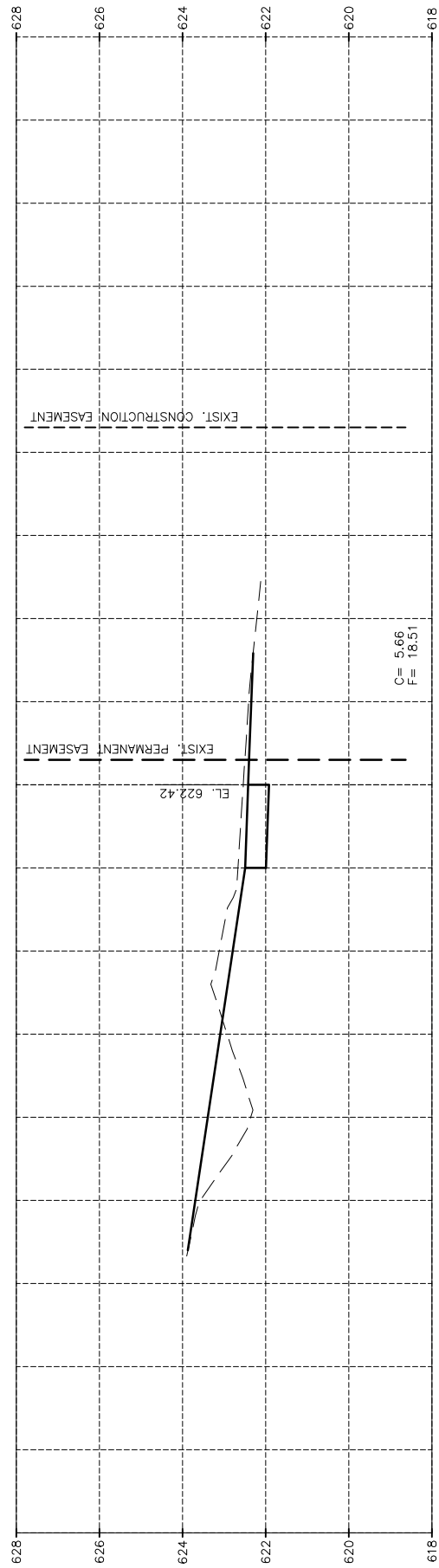
CHAMLIN & ASSOCIATES, INC. © 2022  
 Drawing Name: G:\Users\VA66377-00-Peru-Sidewalk-Topo-Sycamore to Park Side\CAD\009-015-XSEC.dwg Last Modified: Monday, March 20, 2023 10:02:11 AM Plotted On: Monday, March 20, 2023 1:27:06 PM By: Debbie Story



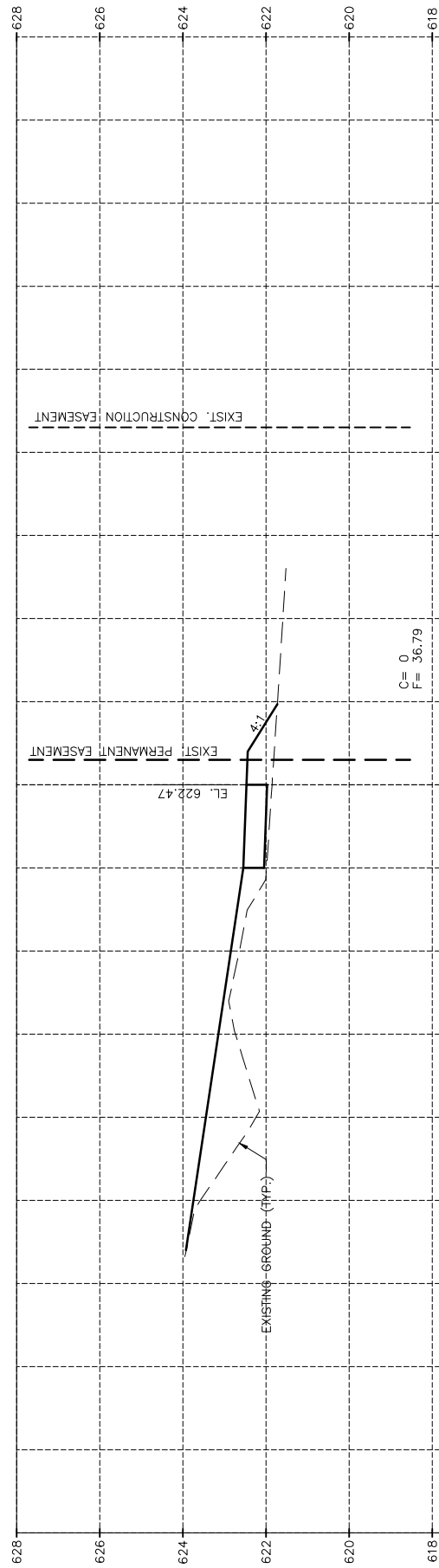
22+00.00



21+50.00



21+00.00



20+50.00

CONTRACT NO. 87837

DRAWN BY: DS	REVISIONS		
CHECKED BY: JKC	LEVEL	BY	DATE
DATE: 05/2021			
			DESCRIPTION



PERU MORRIS  
OTTAWA MENDOTA  
ILLINOIS

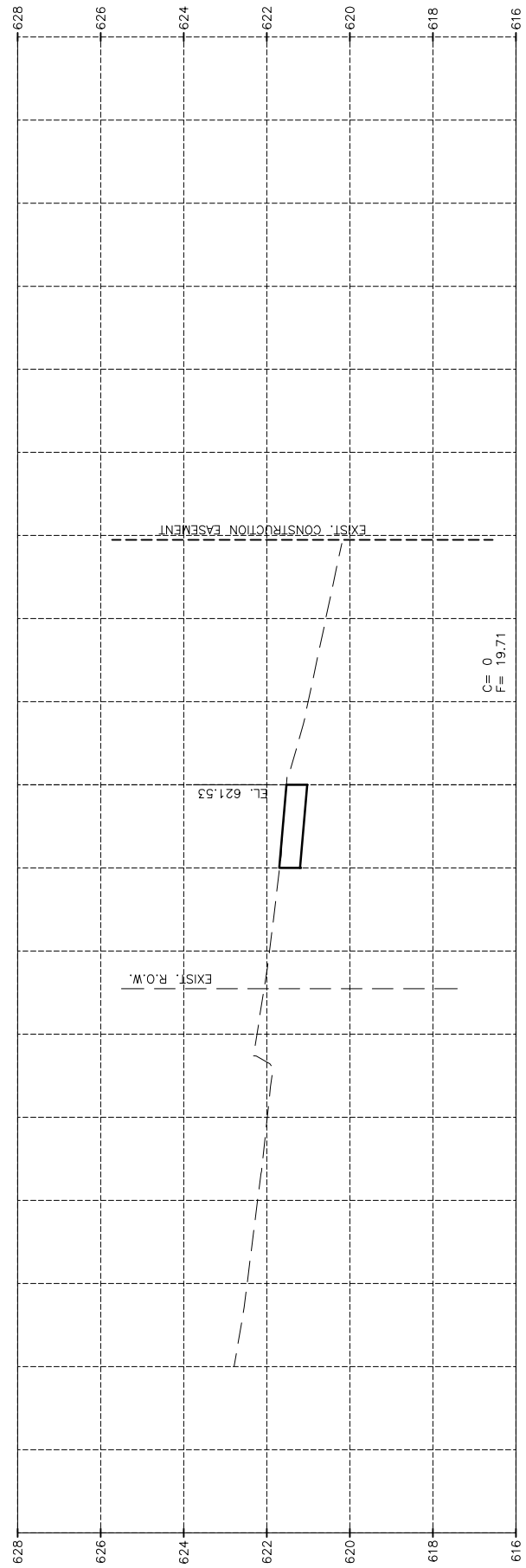
**SHOOTING PARK ROAD SIDEWALK  
SECTION NO. 22-00071-00-SW  
CITY OF PERU, ILLINOIS**

**CROSS SECTIONS**

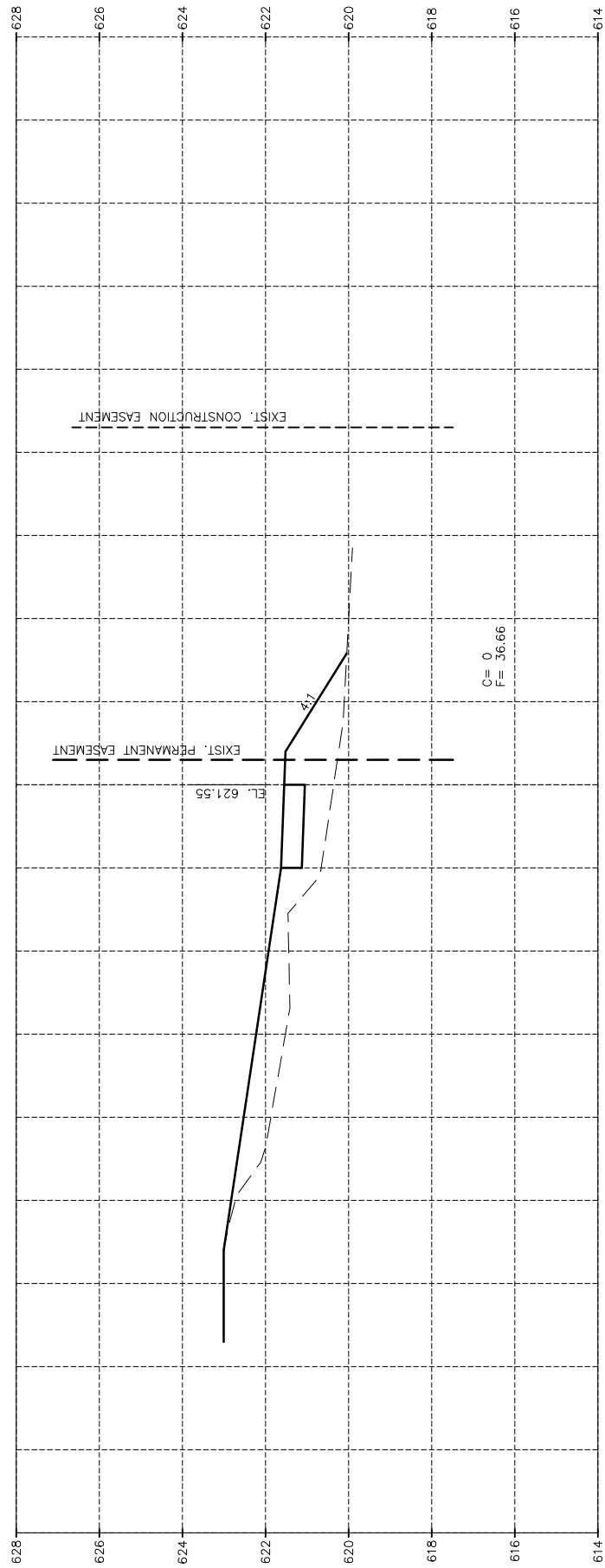
**CONSTRUCTION  
PLANS**

CURRENT AS OF: 03/20/2023	
SCALE: AS NOTED	SHEET 14
FILE NO.: 66377.0 Y-	OF 15

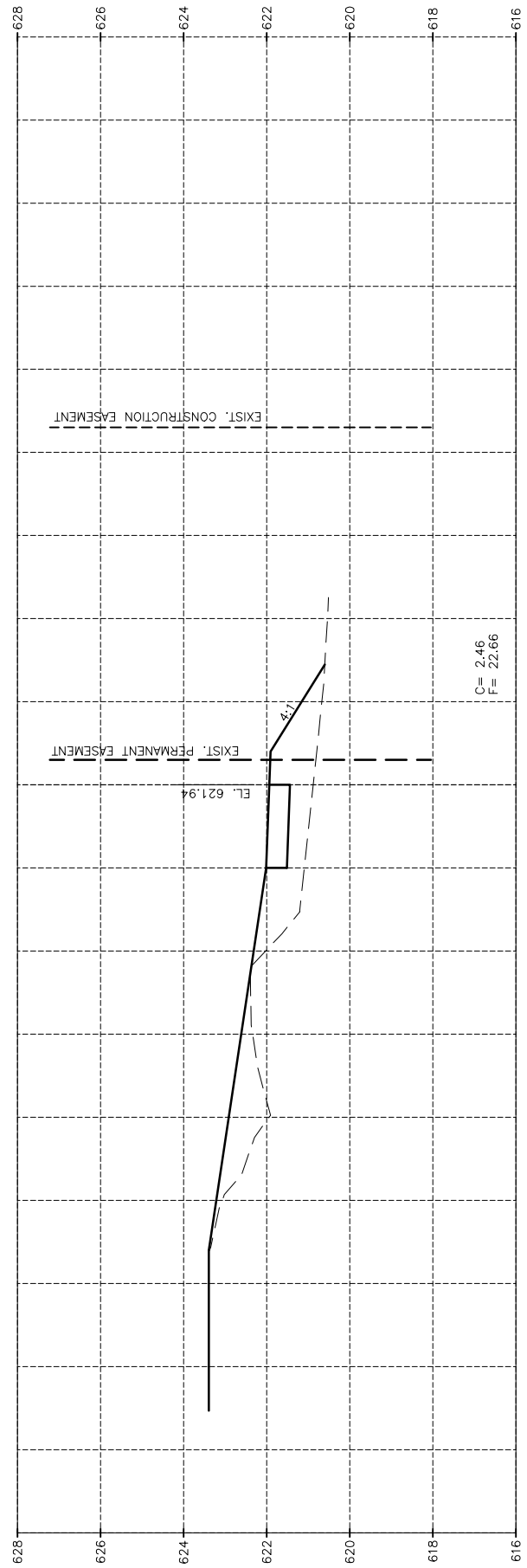
CHAMLIN & ASSOCIATES, INC. © 2022  
Drawing Name: G:\Users\VA66377-00-Peru-Sidewalk-Topo-Sycamore to Park Side\CAD\009-015--XSEC.dwg Last Modified: Monday, March 20, 2023 10:02:11 AM Plotted On: Monday, March 20, 2023 1:33:29 PM By: Debbie Story



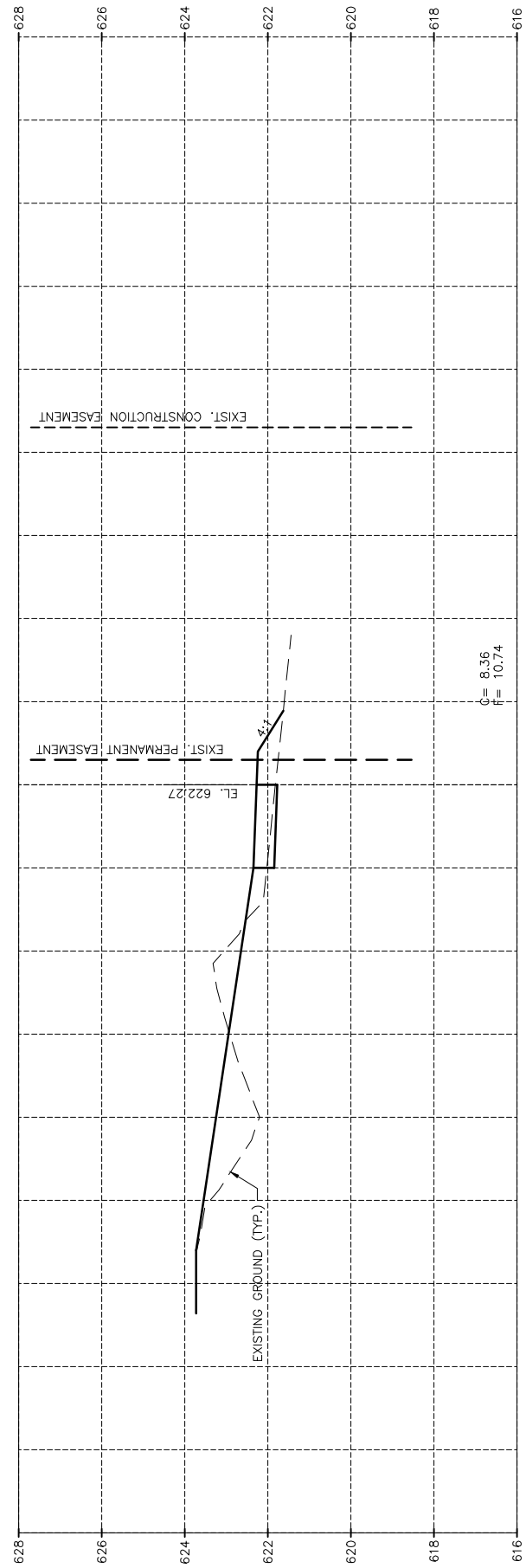
24+00.00



23+50.00



23+00.00



22+50.00

CONTRACT NO. 87837

DRAWN BY: DS	REVISIONS			
CHECKED BY: JKC	LEVEL	BY	DATE	DESCRIPTION
DATE: 05/2021				



PERU MORRIS  
OTTAWA MENDOTA  
ILLINOIS

**SHOOTING PARK ROAD SIDEWALK  
SECTION NO. 22-00071-00-SW  
CITY OF PERU, ILLINOIS**

**CROSS SECTIONS**

**CONSTRUCTION  
PLANS**

CURRENT AS OF: 03/20/2023	
SCALE: AS NOTED	SHEET 15
FILE NO.: 66377.00 Y-	OF 15