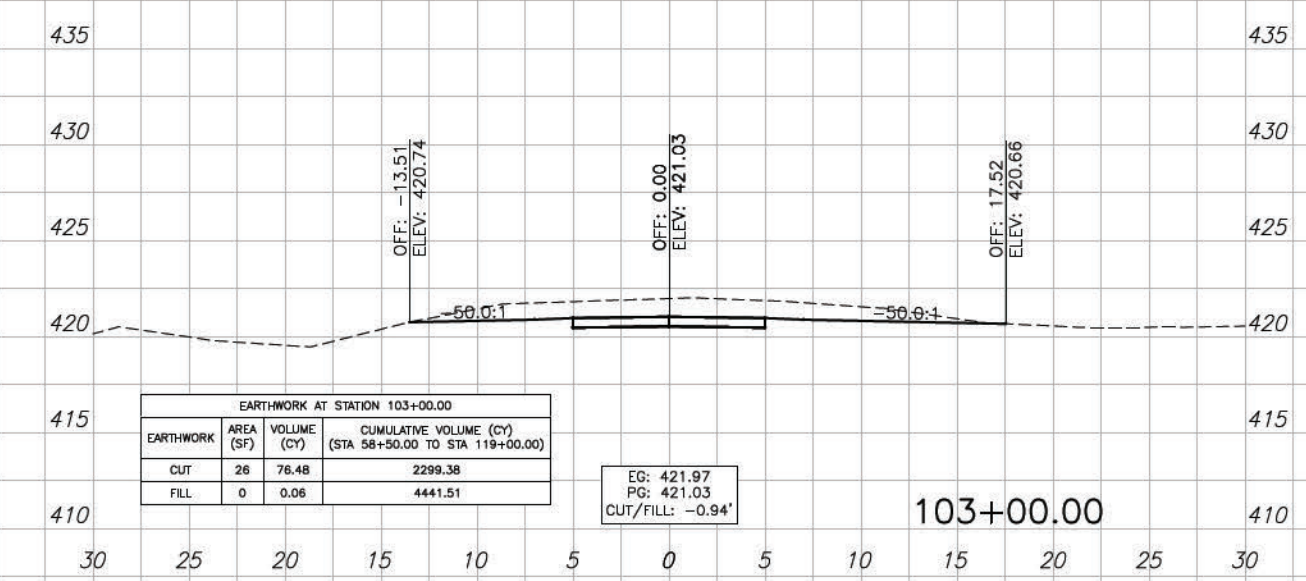
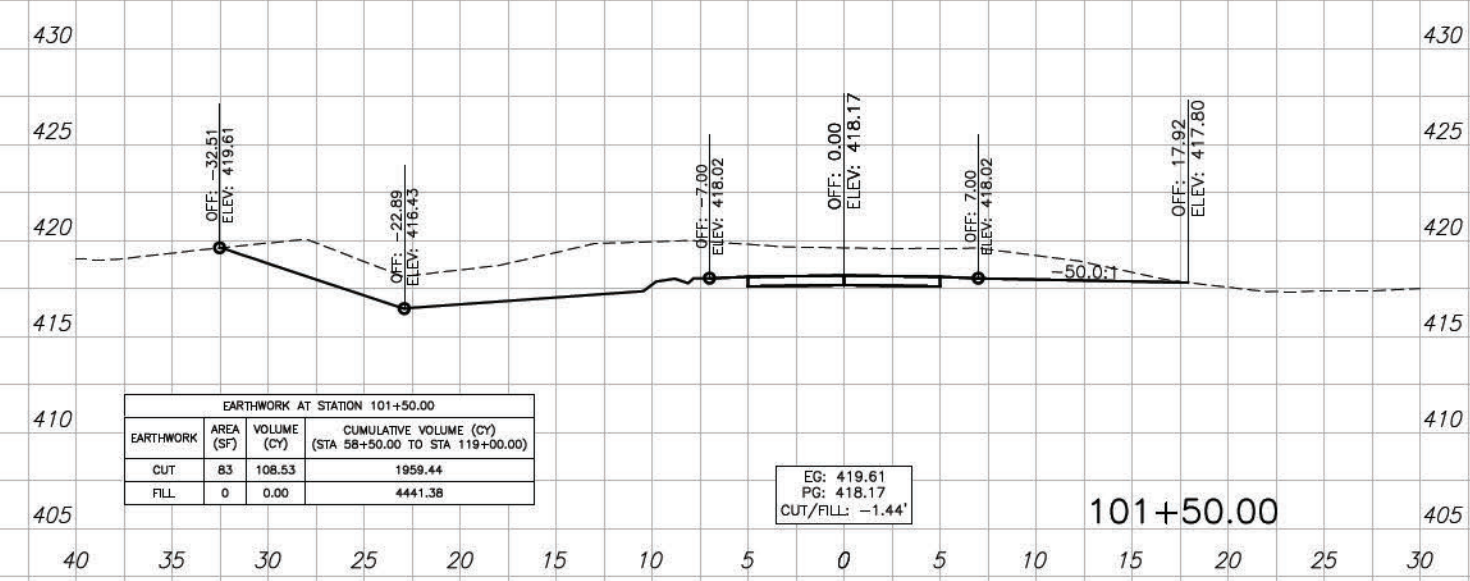
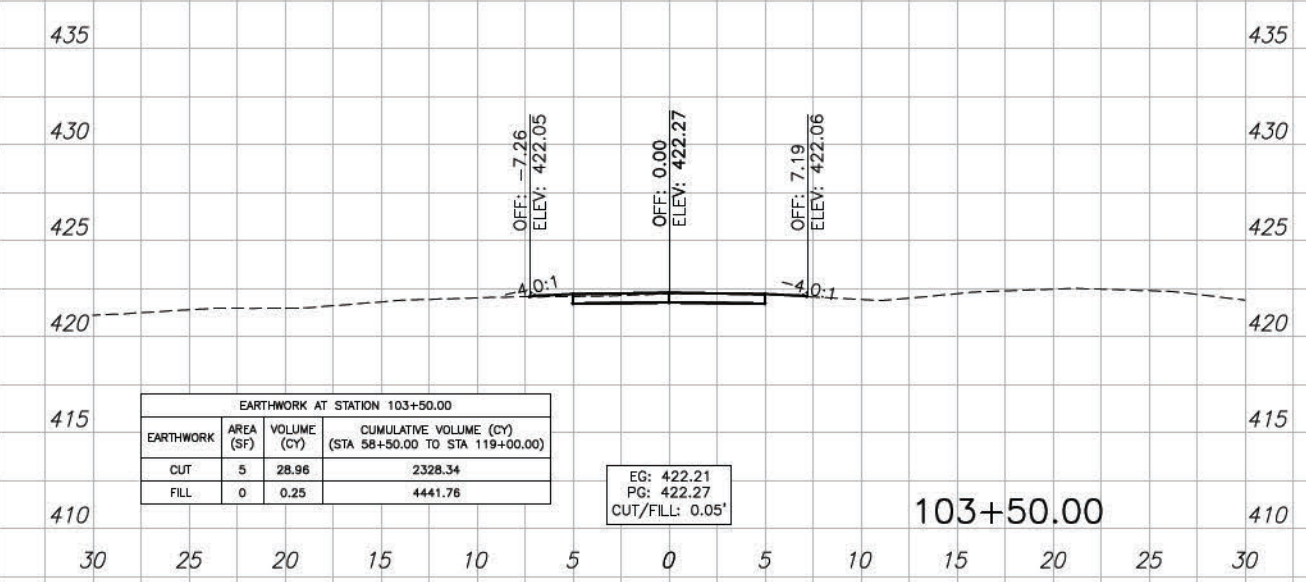
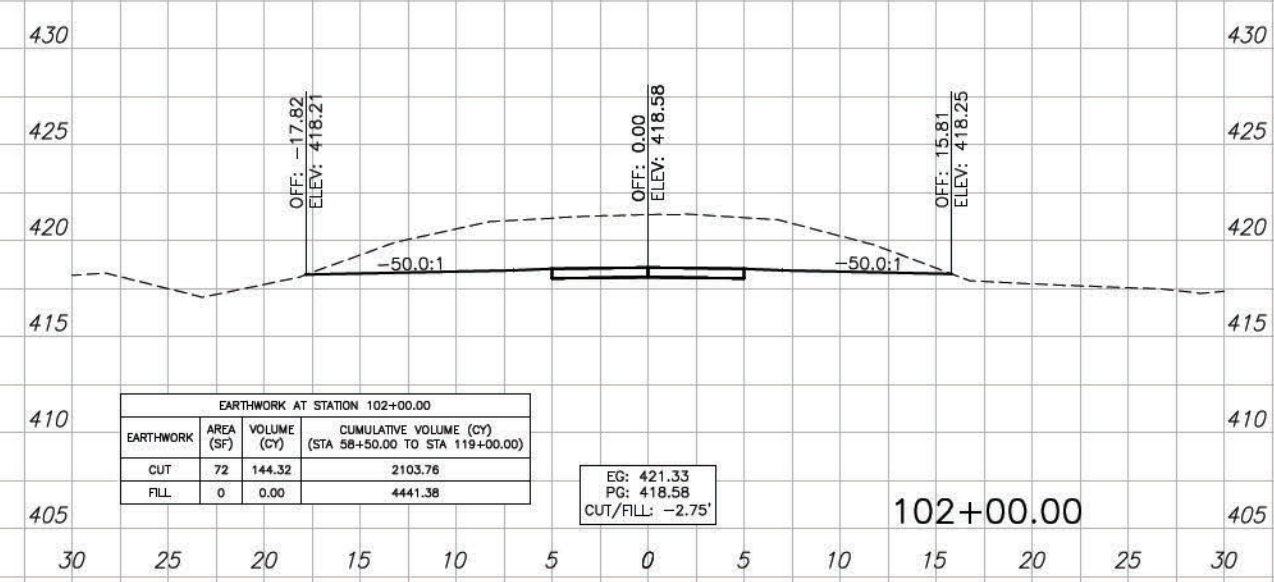
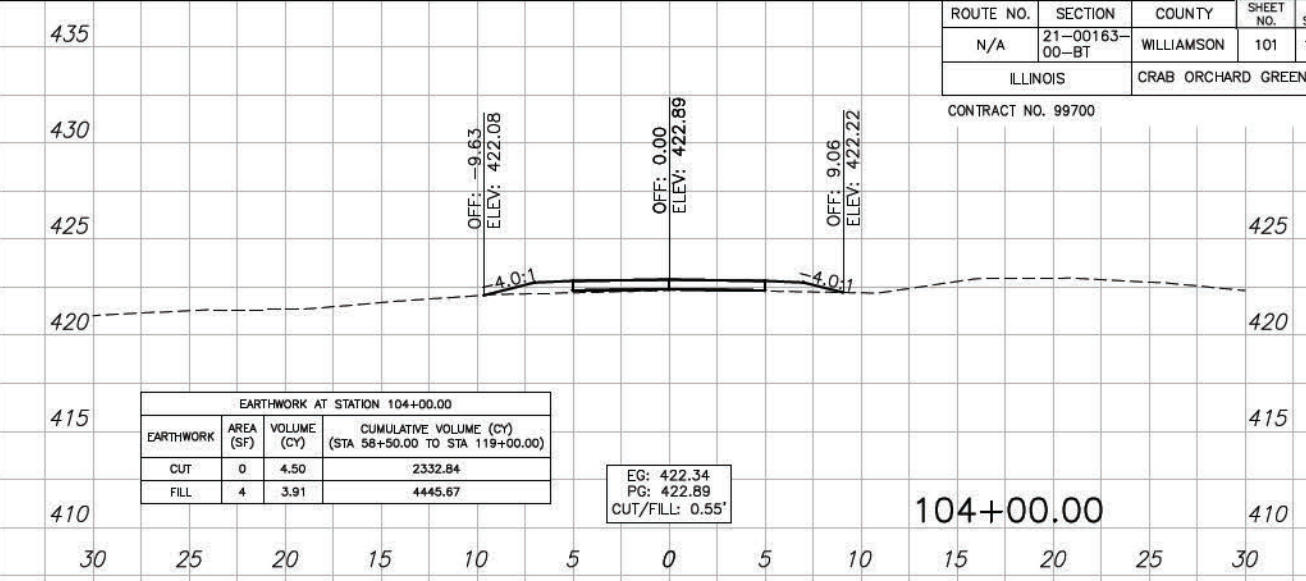
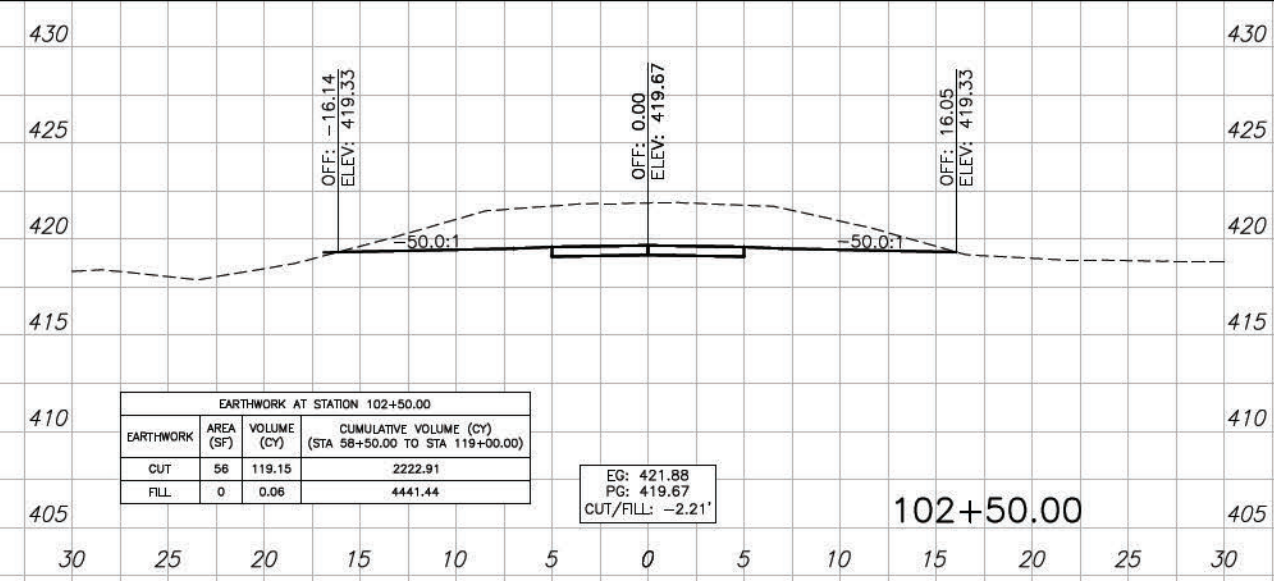


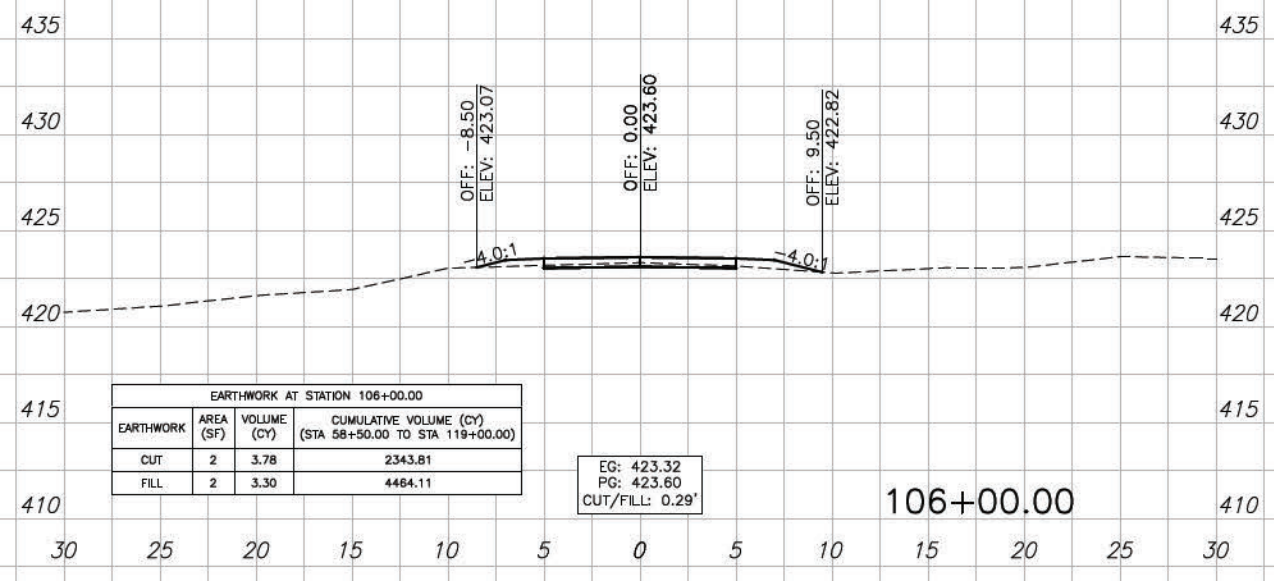
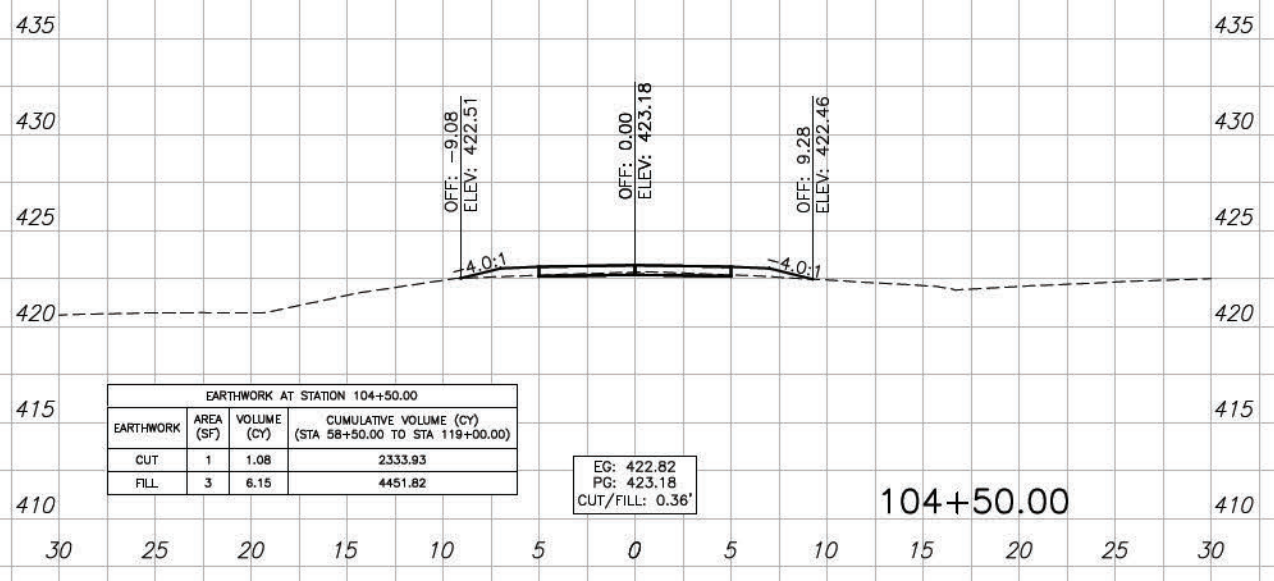
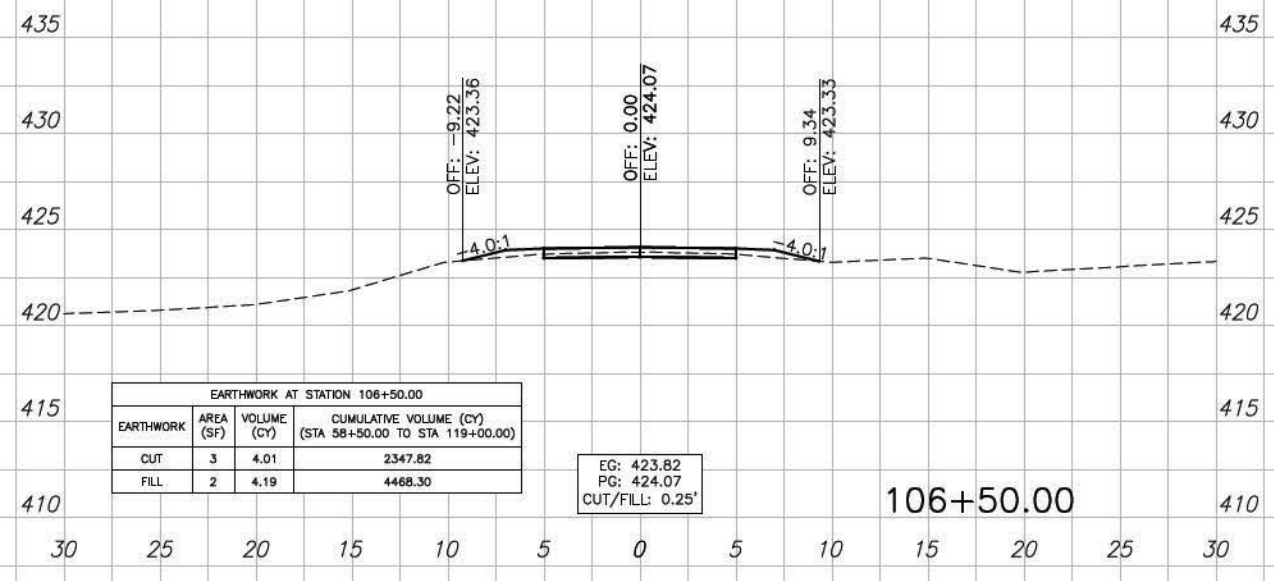
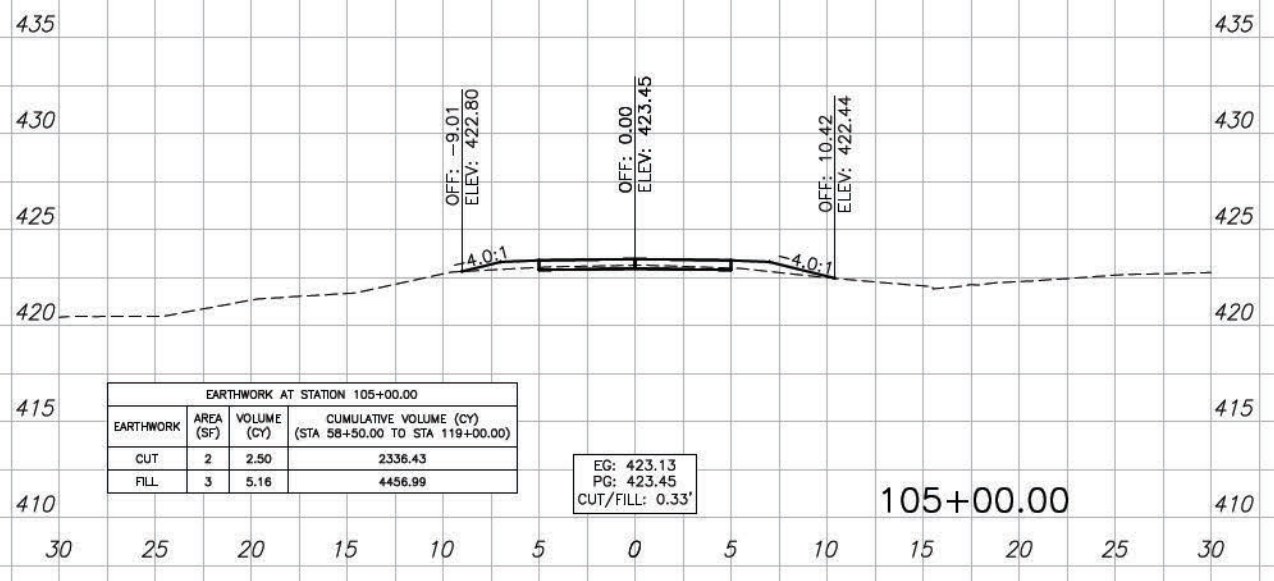
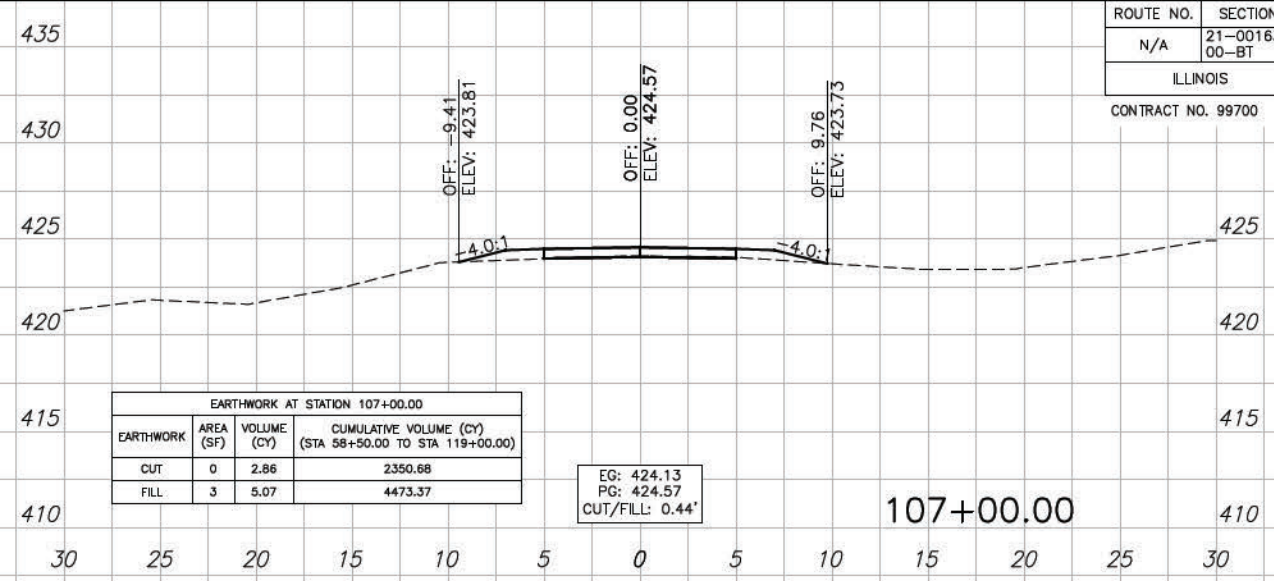
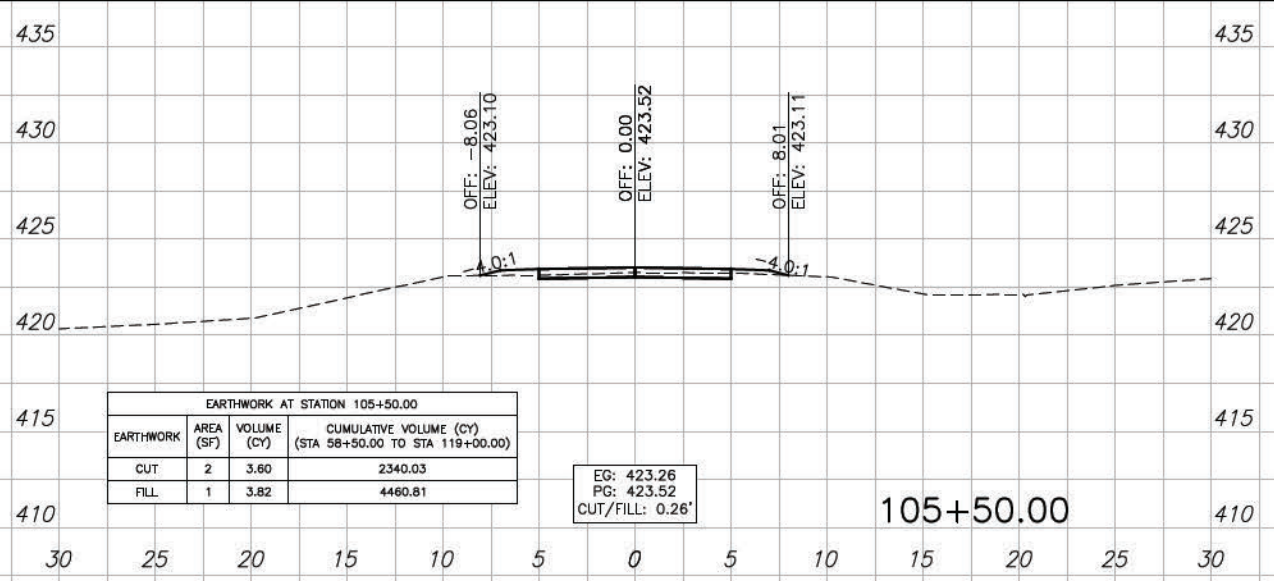
ROUTE NO.	SECTION	COUNTY	SHEET NO.	TOT. SHTS.
N/A	21-00163-00-BT	WILLIAMSON	101	156
ILLINOIS		CRAB ORCHARD GREENWAY		

CONTRACT NO. 99700



ROUTE NO.	SECTION	COUNTY	SHEET NO.	TOT. SHTS.
N/A	21-00163-00-BT	WILLIAMSON	102	156
ILLINOIS		CRAB ORCHARD GREENWAY		

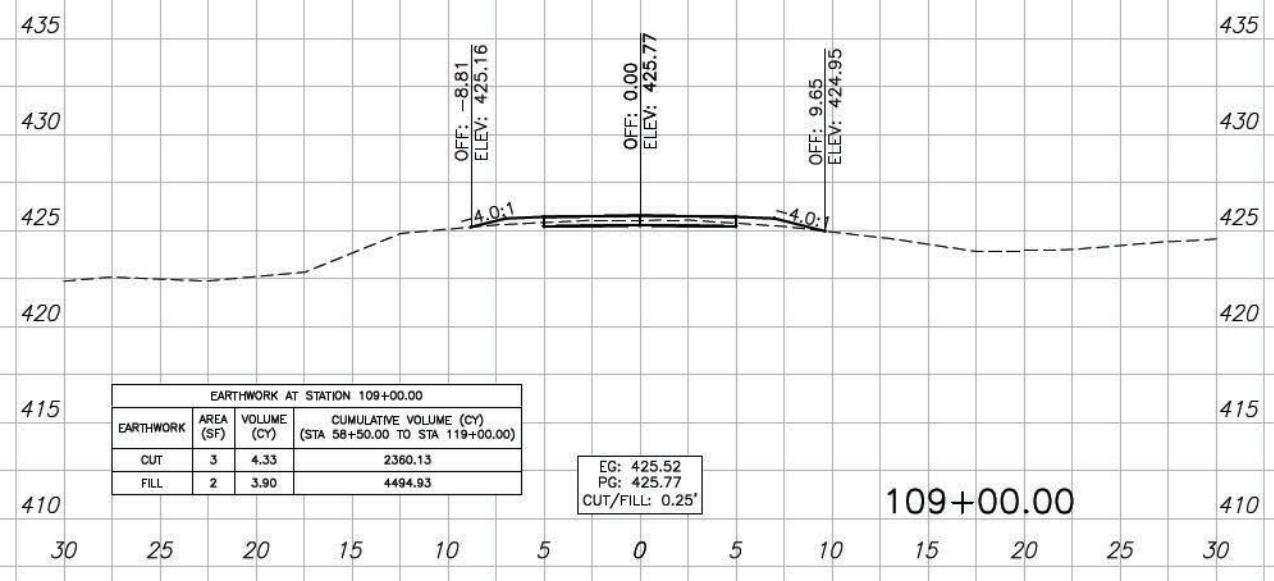
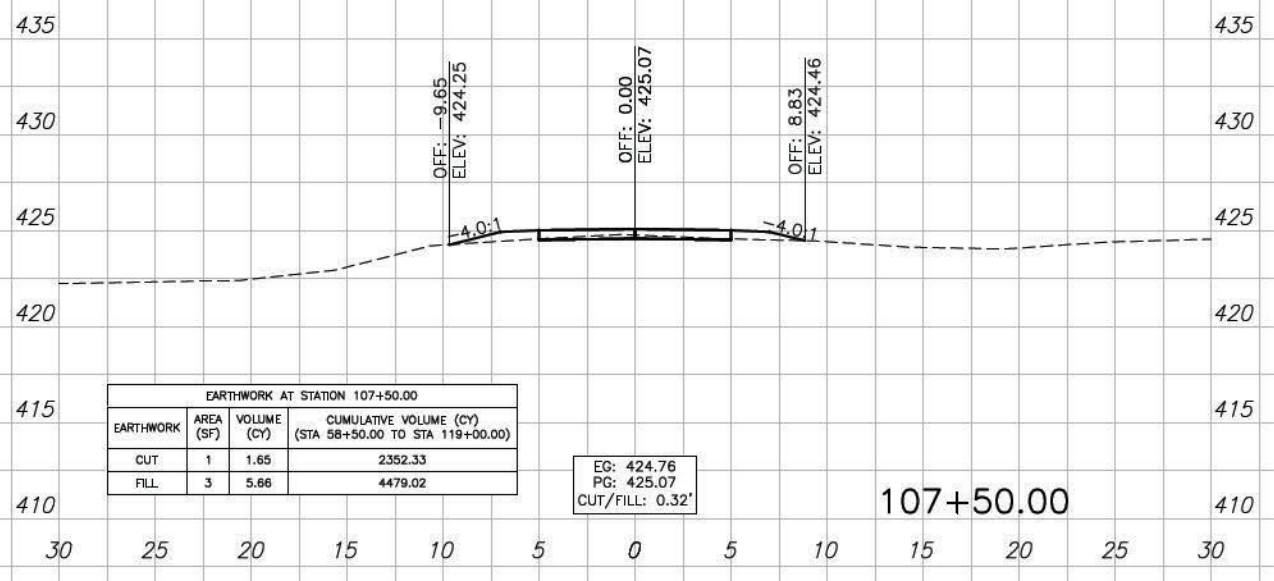
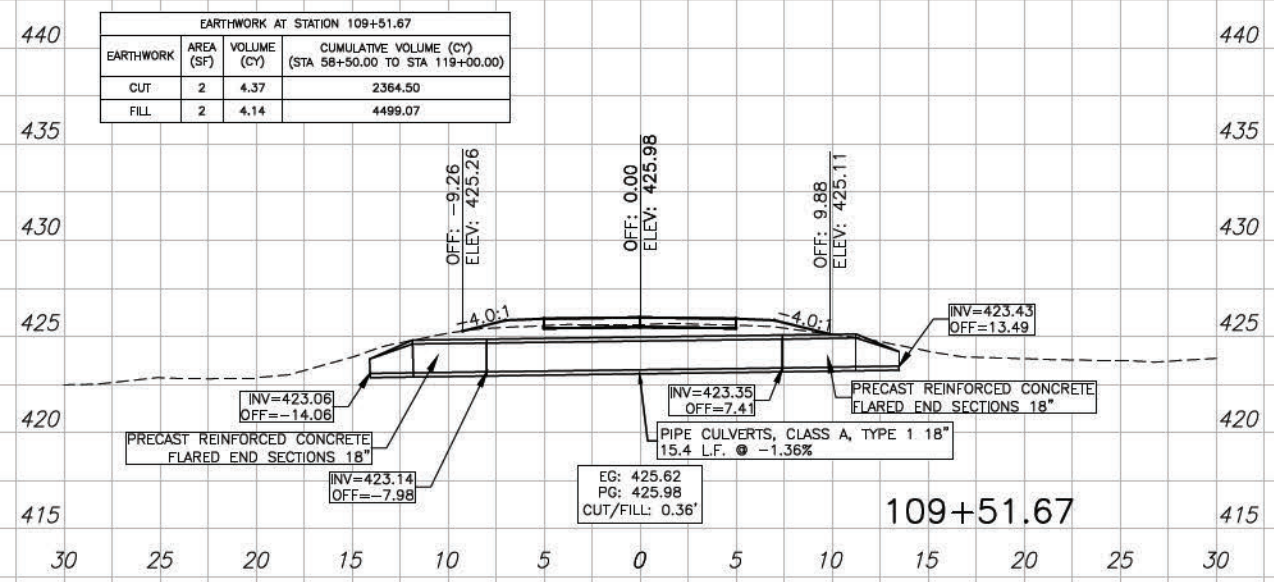
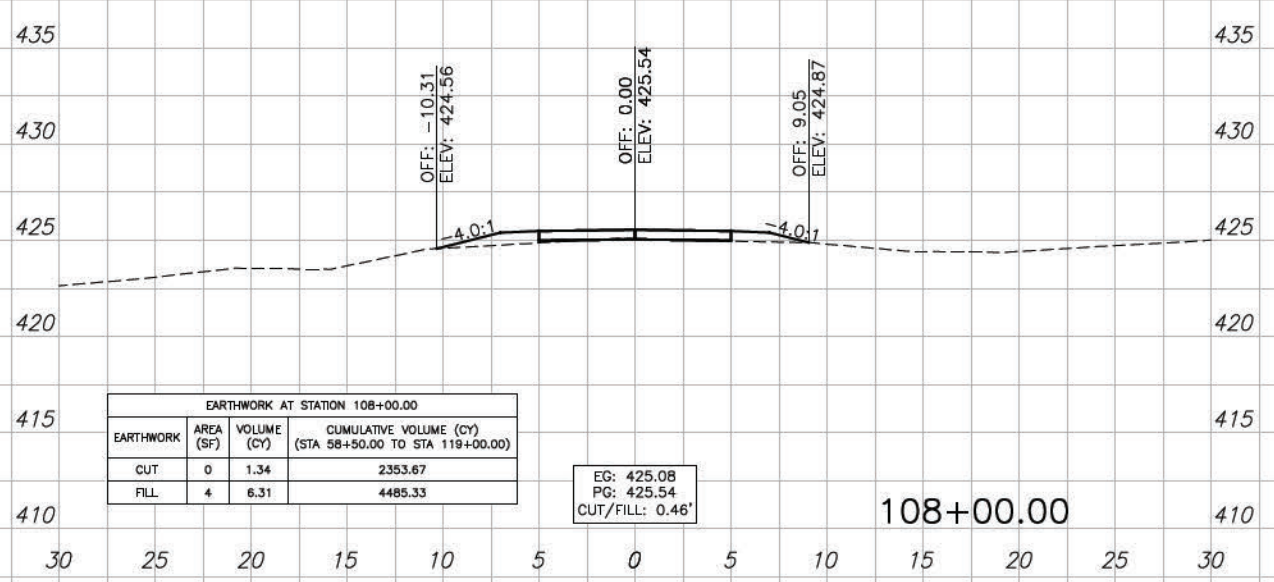
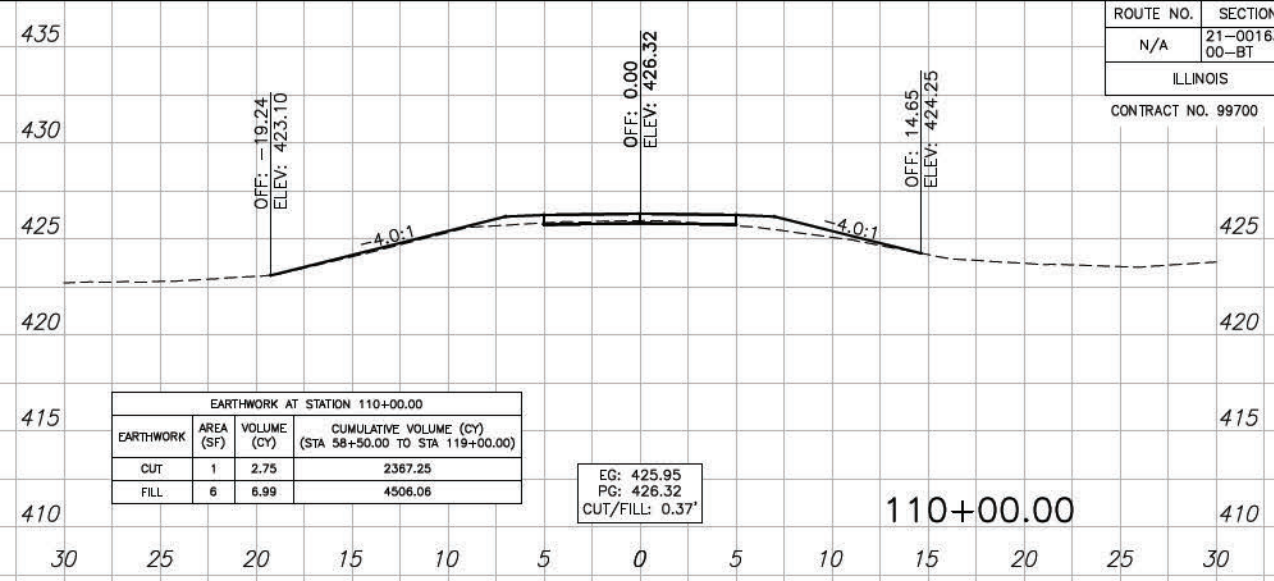
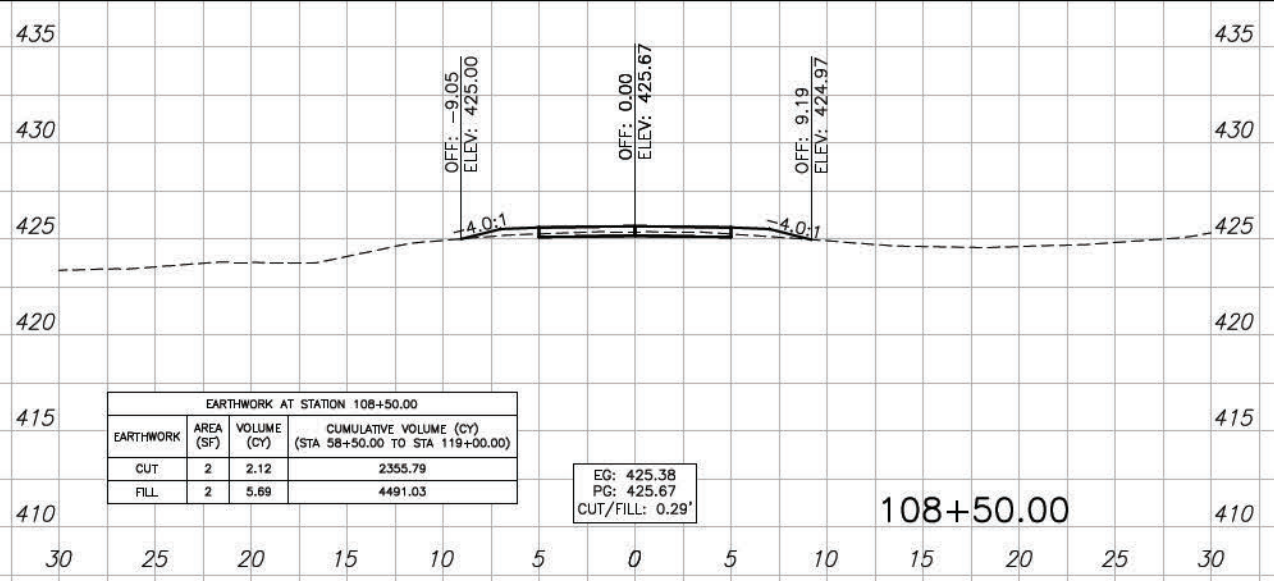
CONTRACT NO. 99700



— SECTIONS — 104+50.00 TO 107+00.00

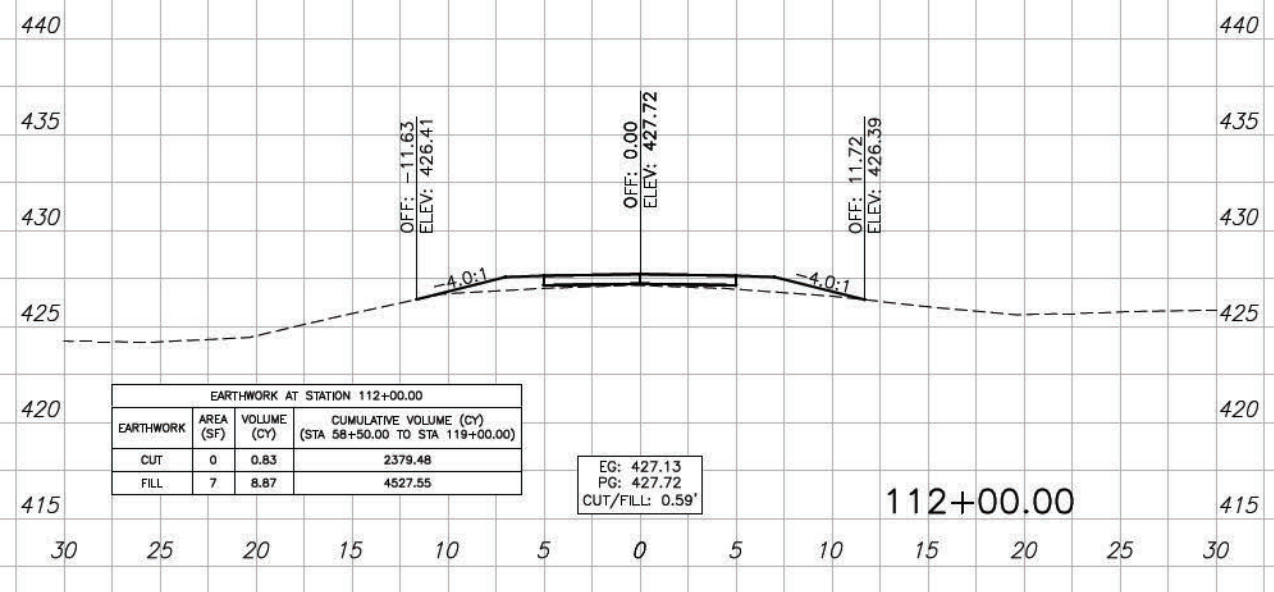
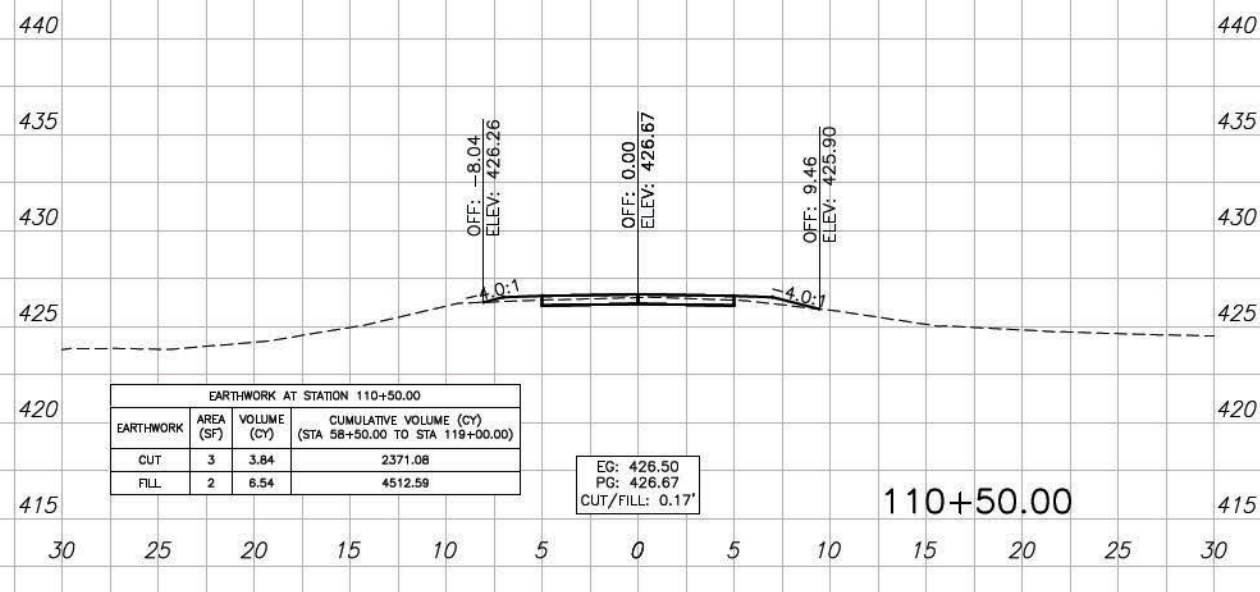
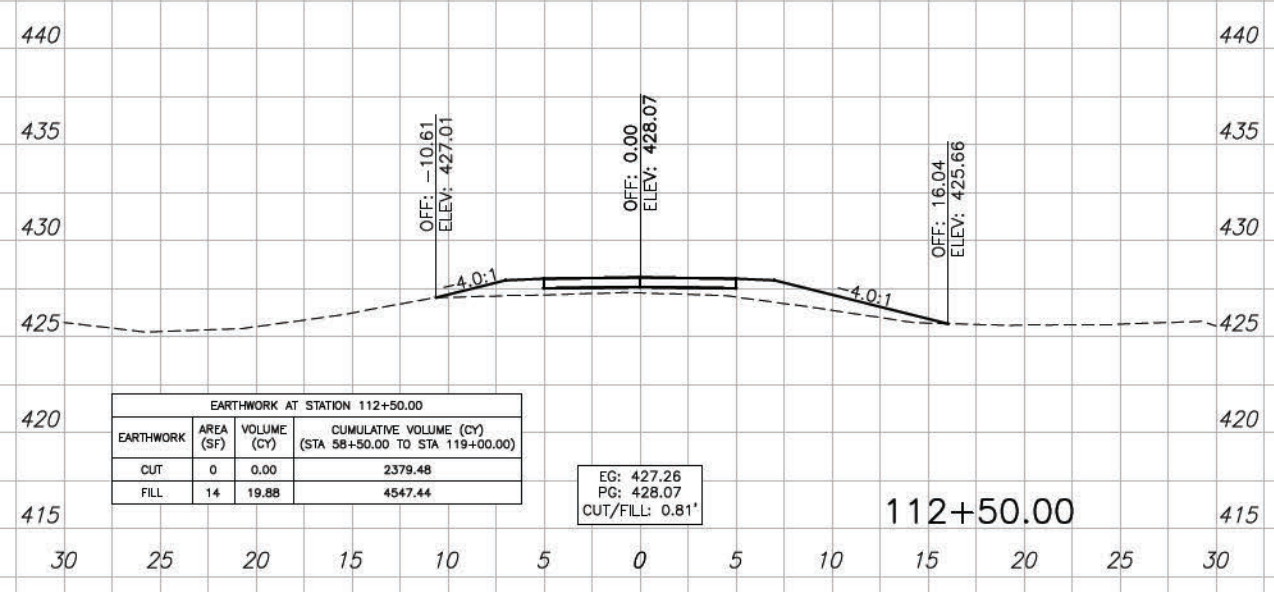
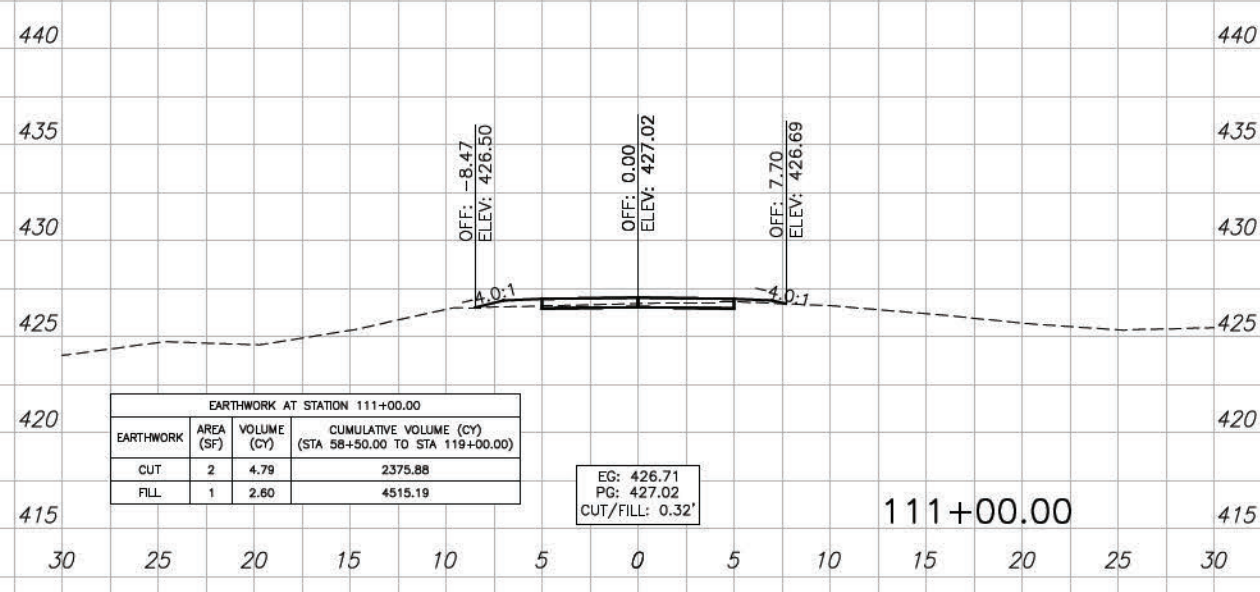
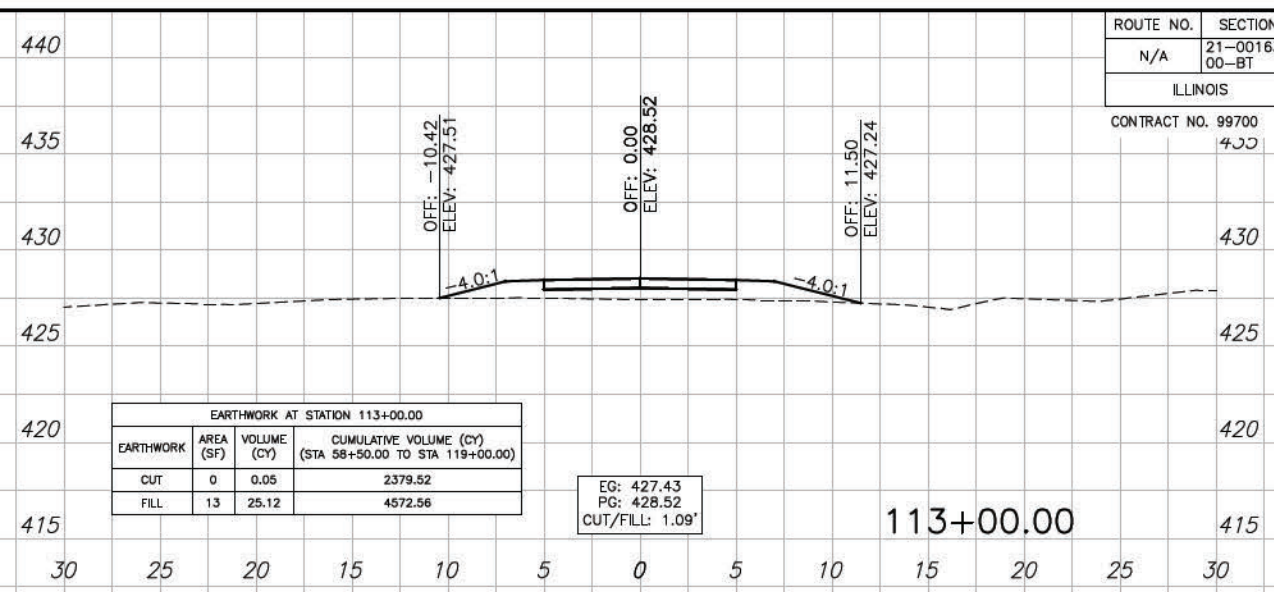
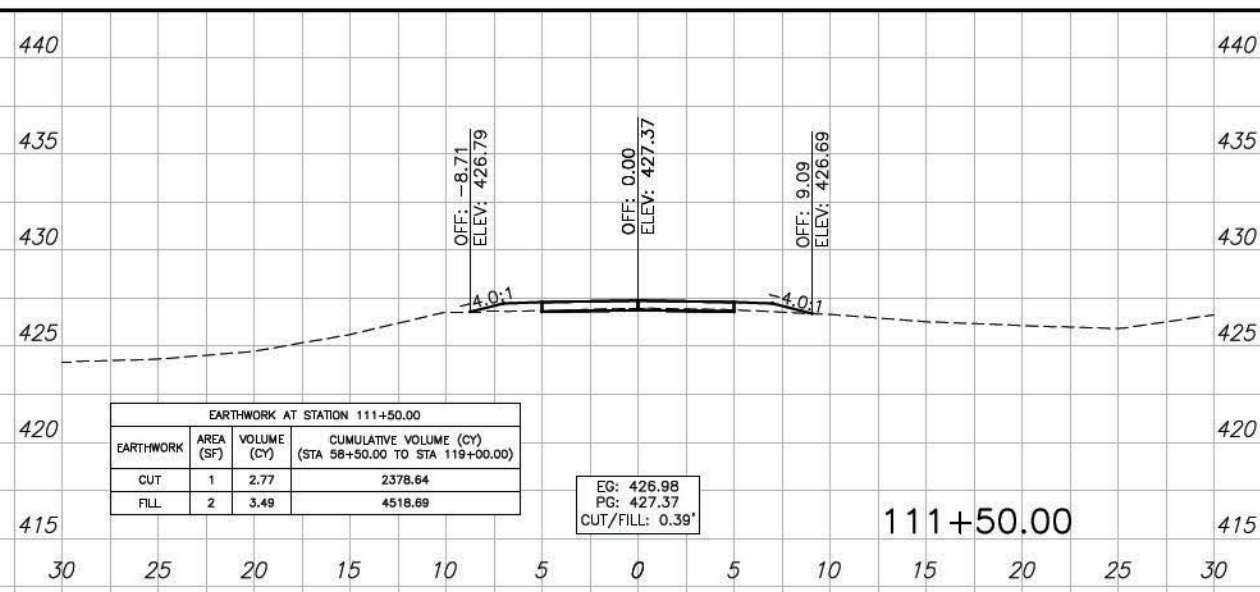
ROUTE NO.	SECTION	COUNTY	SHEET NO.	TOT. SHTS.
N/A	21-00163-00-BT	WILLIAMSON	103	156
ILLINOIS		CRAB ORCHARD GREENWAY		

CONTRACT NO. 99700



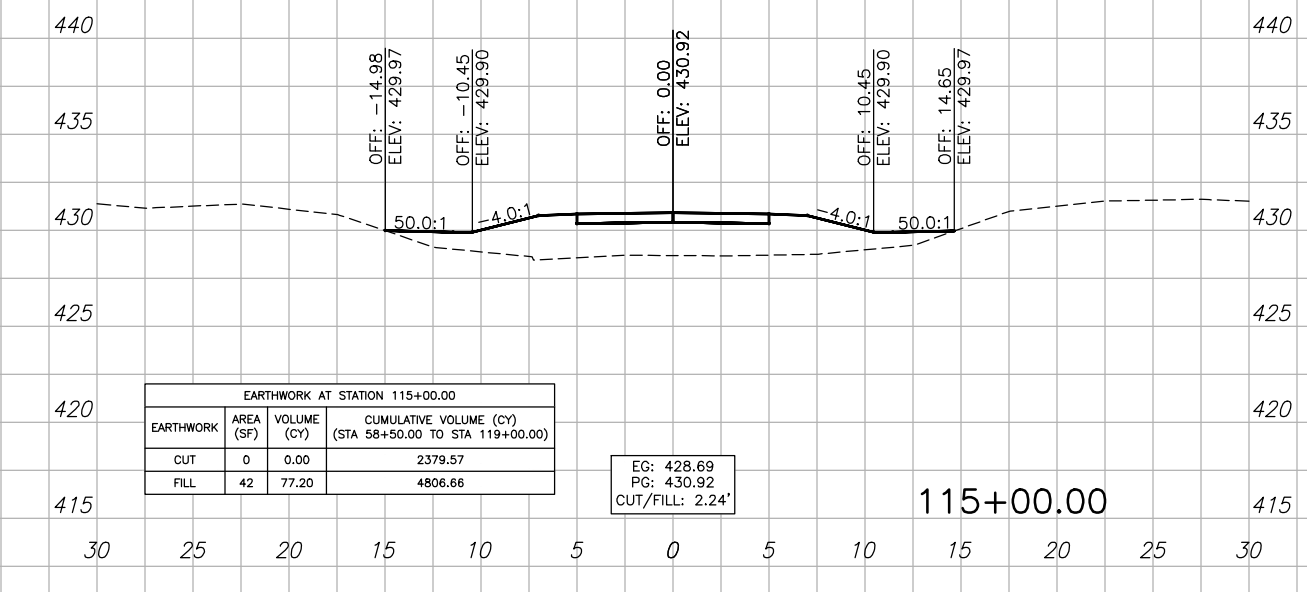
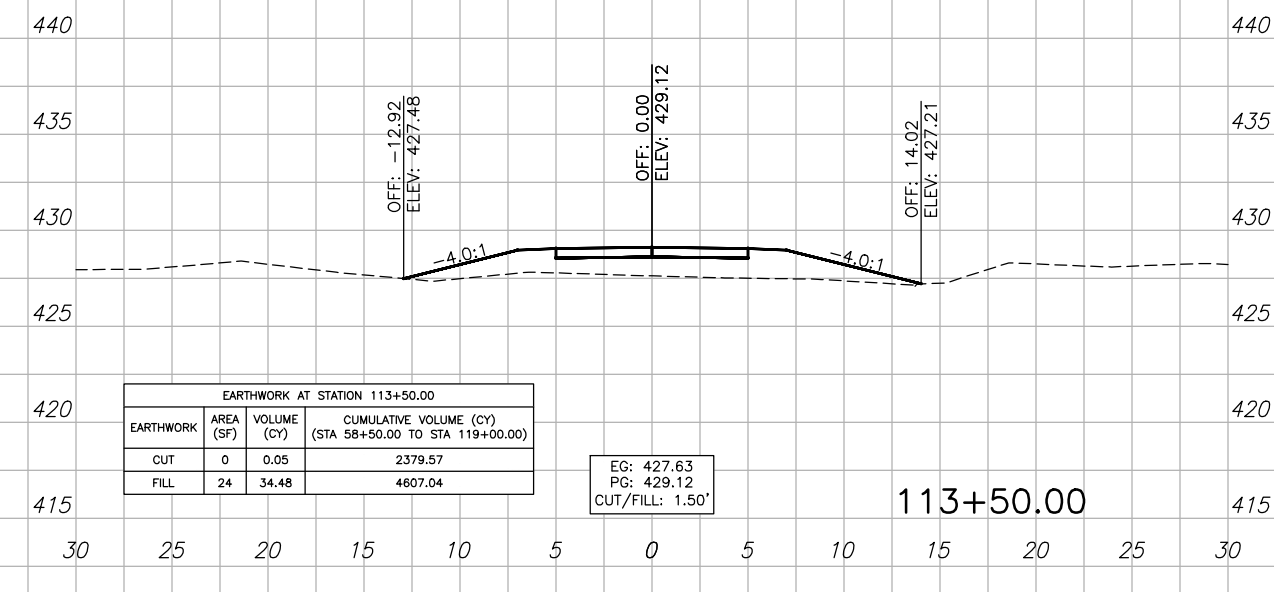
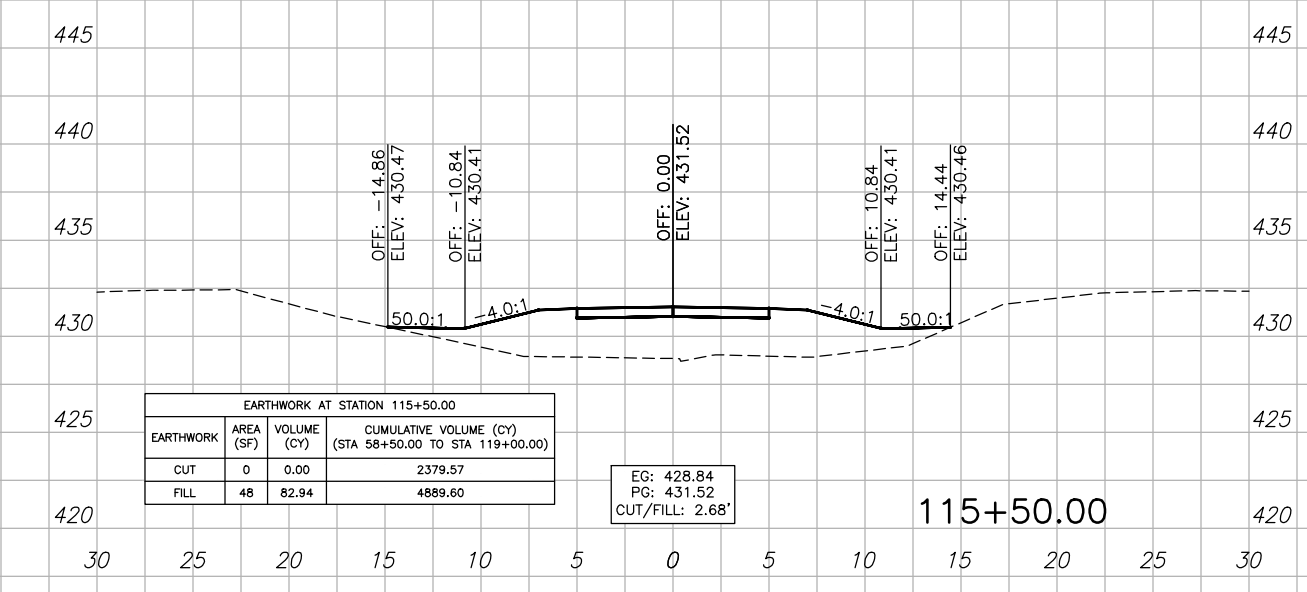
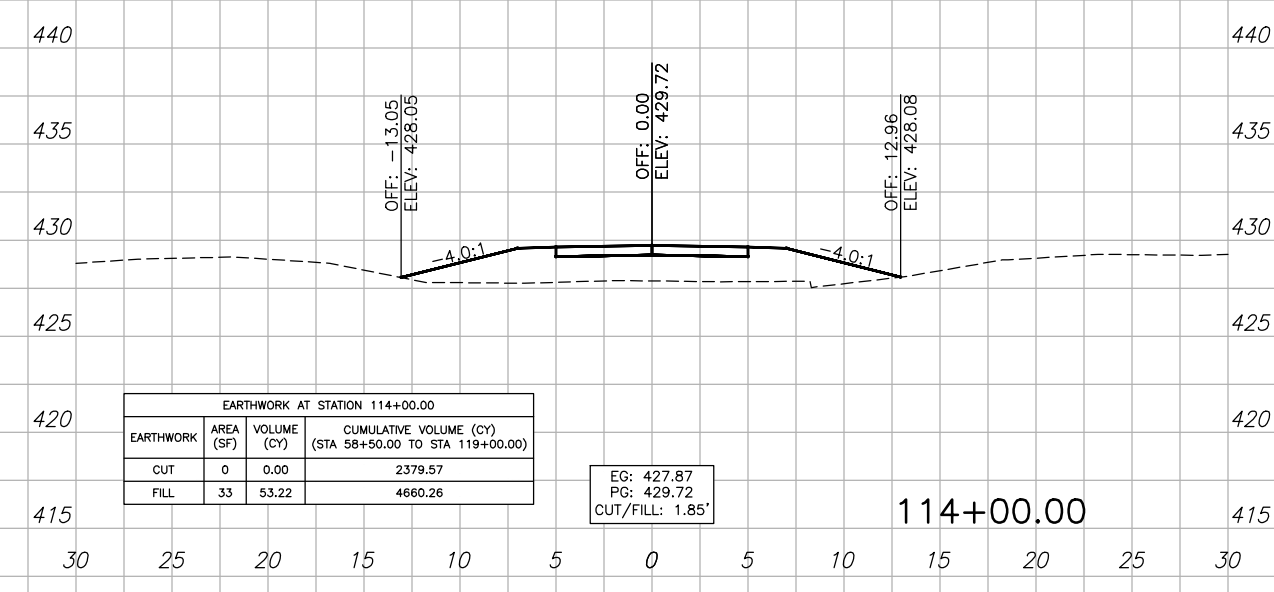
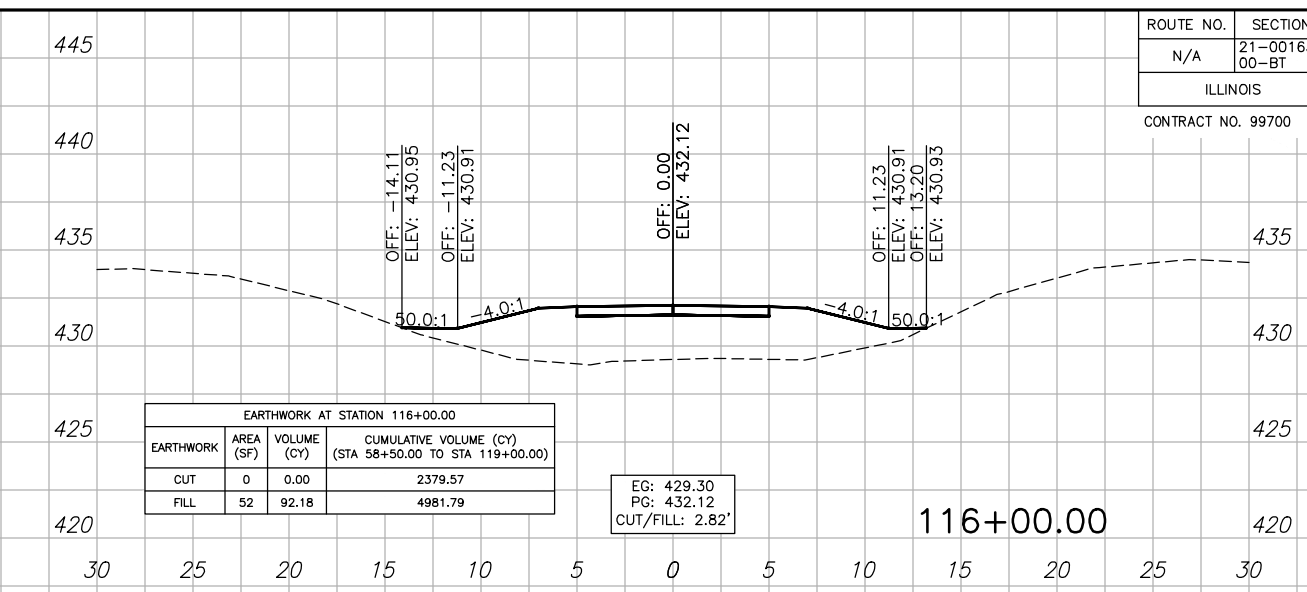
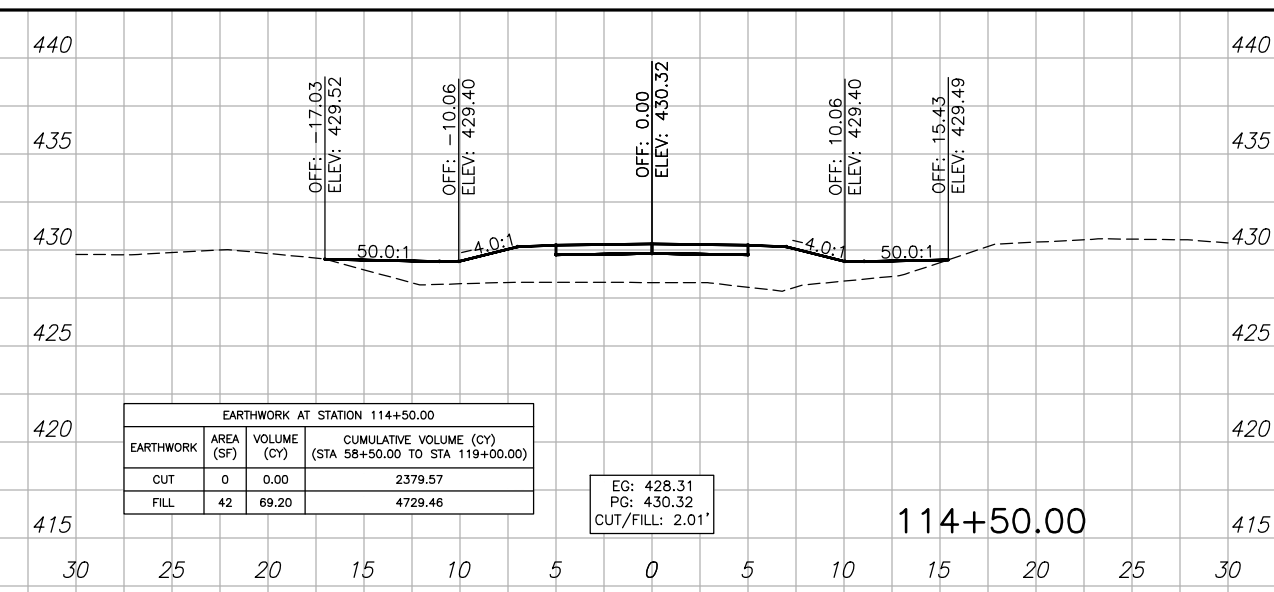
ROUTE NO.	SECTION	COUNTY	SHEET NO.	TOT. SHTS.
N/A	21-00163-00-BT	WILLIAMSON	104	156
ILLINOIS		CRAB ORCHARD GREENWAY		

CONTRACT NO. 99700
430



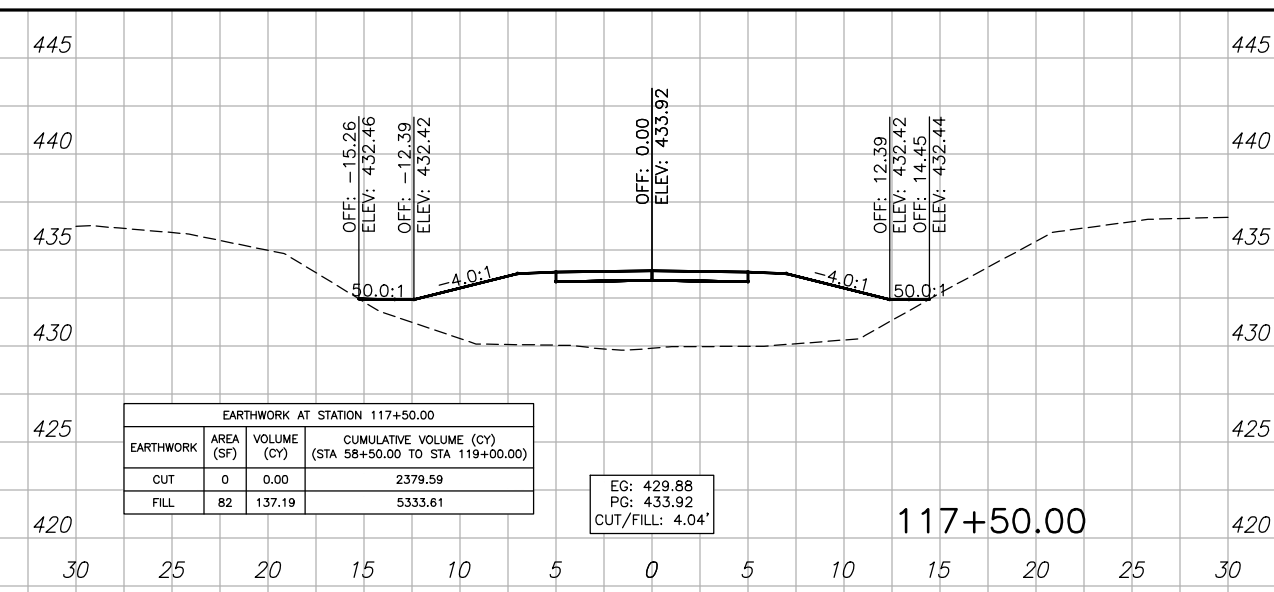
ROUTE NO.	SECTION	COUNTY	SHEET NO.	TOT. SHTS.
N/A	21-00163-00-BT	WILLIAMSON	105	156
ILLINOIS		CRAB ORCHARD GREENWAY		

CONTRACT NO. 99700



ROUTE NO.	SECTION	COUNTY	SHEET NO.	TOT. SHTS.
N/A	21-00163-00-BT	WILLIAMSON	106	156
ILLINOIS		CRAB ORCHARD GREENWAY		

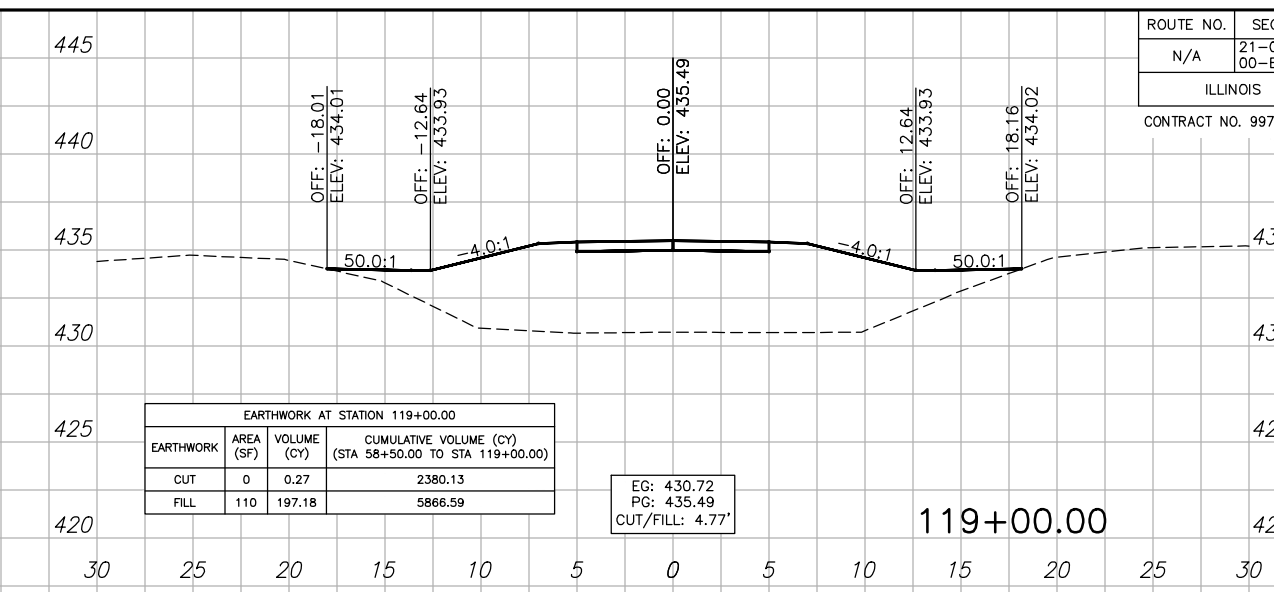
CONTRACT NO. 99700



EARTHWORK AT STATION 117+50.00			
EARTHWORK	AREA (SF)	VOLUME (CY)	CUMULATIVE VOLUME (CY) (STA 58+50.00 TO STA 119+00.00)
CUT	0	0.00	2379.59
FILL	82	137.19	5333.61

EG: 429.88
PG: 433.92
CUT/FILL: 4.04'

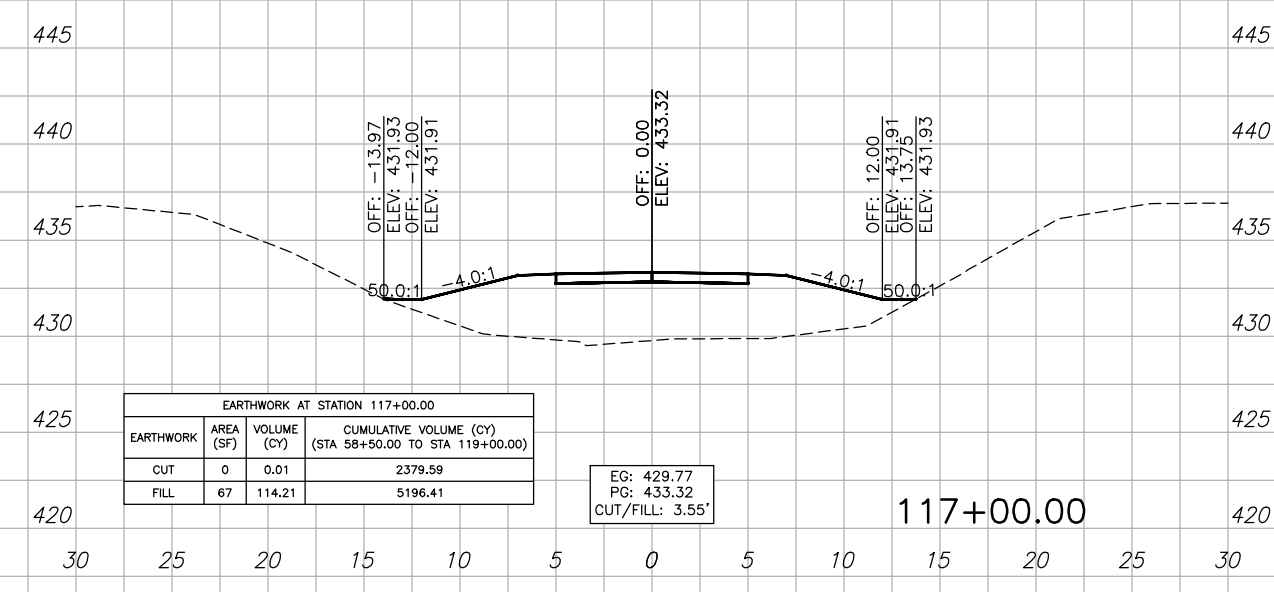
117+50.00



EARTHWORK AT STATION 119+00.00			
EARTHWORK	AREA (SF)	VOLUME (CY)	CUMULATIVE VOLUME (CY) (STA 58+50.00 TO STA 119+00.00)
CUT	0	0.27	2380.13
FILL	110	197.18	5866.59

EG: 430.72
PG: 435.49
CUT/FILL: 4.77'

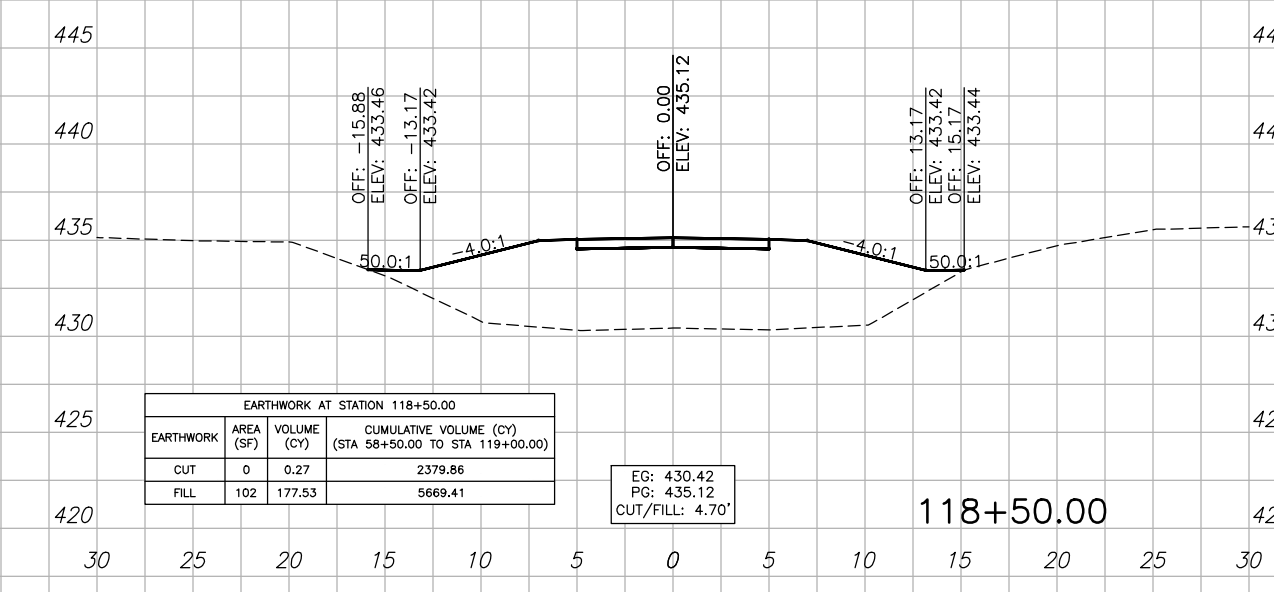
119+00.00



EARTHWORK AT STATION 117+00.00			
EARTHWORK	AREA (SF)	VOLUME (CY)	CUMULATIVE VOLUME (CY) (STA 58+50.00 TO STA 119+00.00)
CUT	0	0.01	2379.59
FILL	67	114.21	5196.41

EG: 429.77
PG: 433.32
CUT/FILL: 3.55'

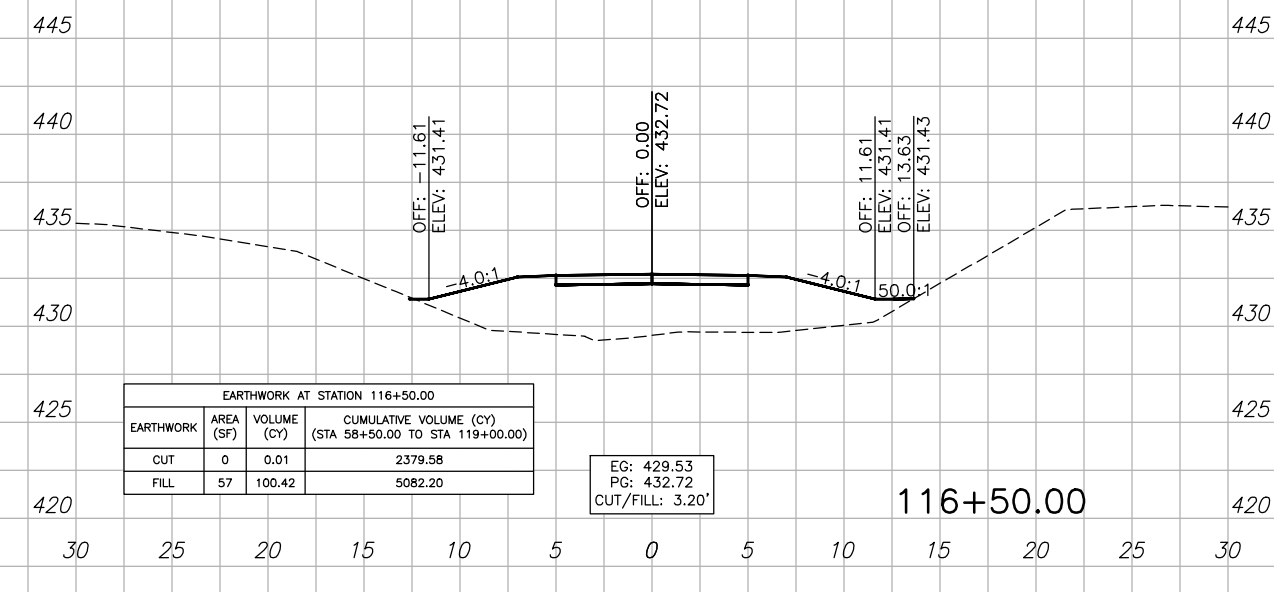
117+00.00



EARTHWORK AT STATION 118+50.00			
EARTHWORK	AREA (SF)	VOLUME (CY)	CUMULATIVE VOLUME (CY) (STA 58+50.00 TO STA 119+00.00)
CUT	0	0.27	2379.86
FILL	102	177.53	5669.41

EG: 430.42
PG: 435.12
CUT/FILL: 4.70'

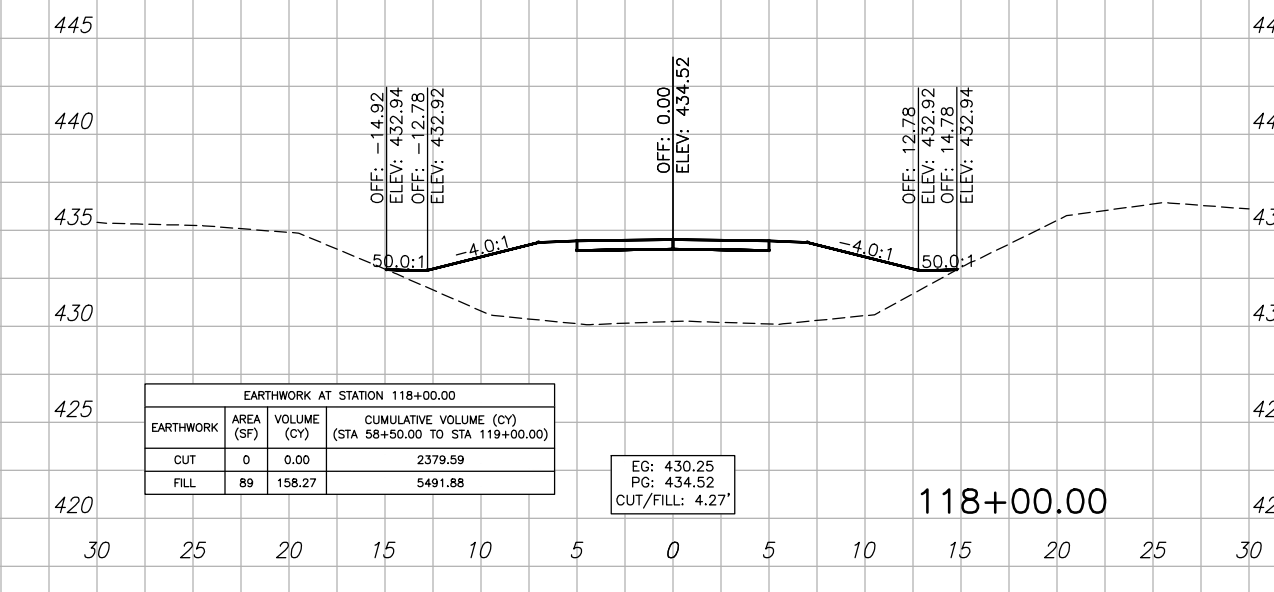
118+50.00



EARTHWORK AT STATION 116+50.00			
EARTHWORK	AREA (SF)	VOLUME (CY)	CUMULATIVE VOLUME (CY) (STA 58+50.00 TO STA 119+00.00)
CUT	0	0.01	2379.58
FILL	57	100.42	5082.20

EG: 429.53
PG: 432.72
CUT/FILL: 3.20'

116+50.00



EARTHWORK AT STATION 118+00.00			
EARTHWORK	AREA (SF)	VOLUME (CY)	CUMULATIVE VOLUME (CY) (STA 58+50.00 TO STA 119+00.00)
CUT	0	0.00	2379.59
FILL	89	158.27	5491.88

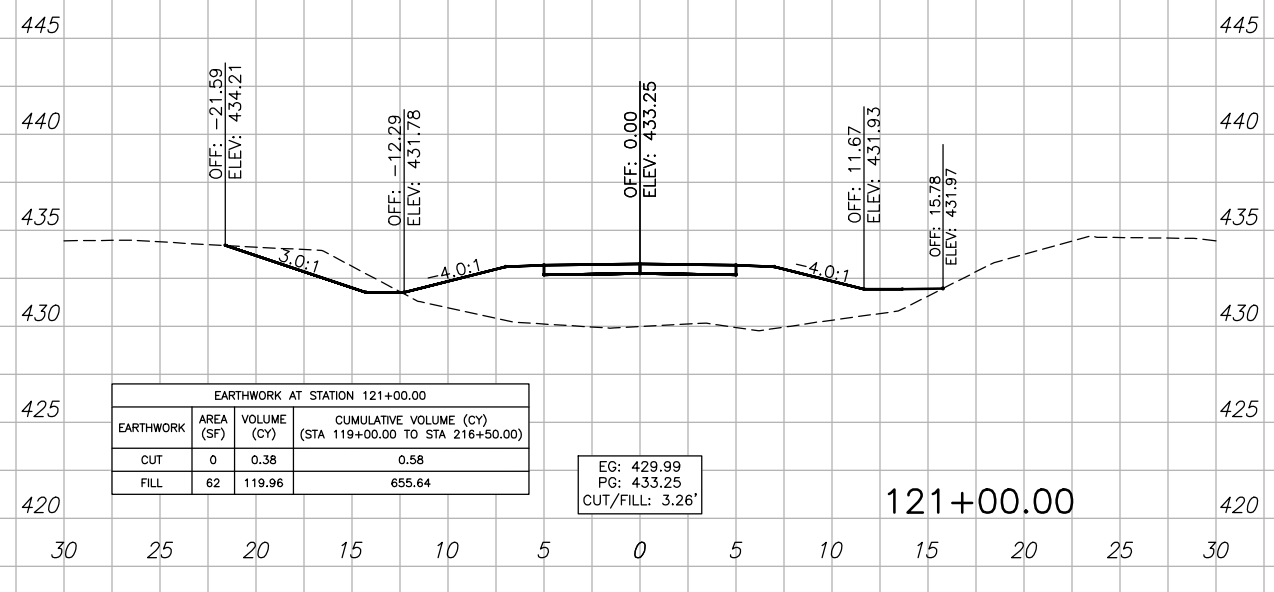
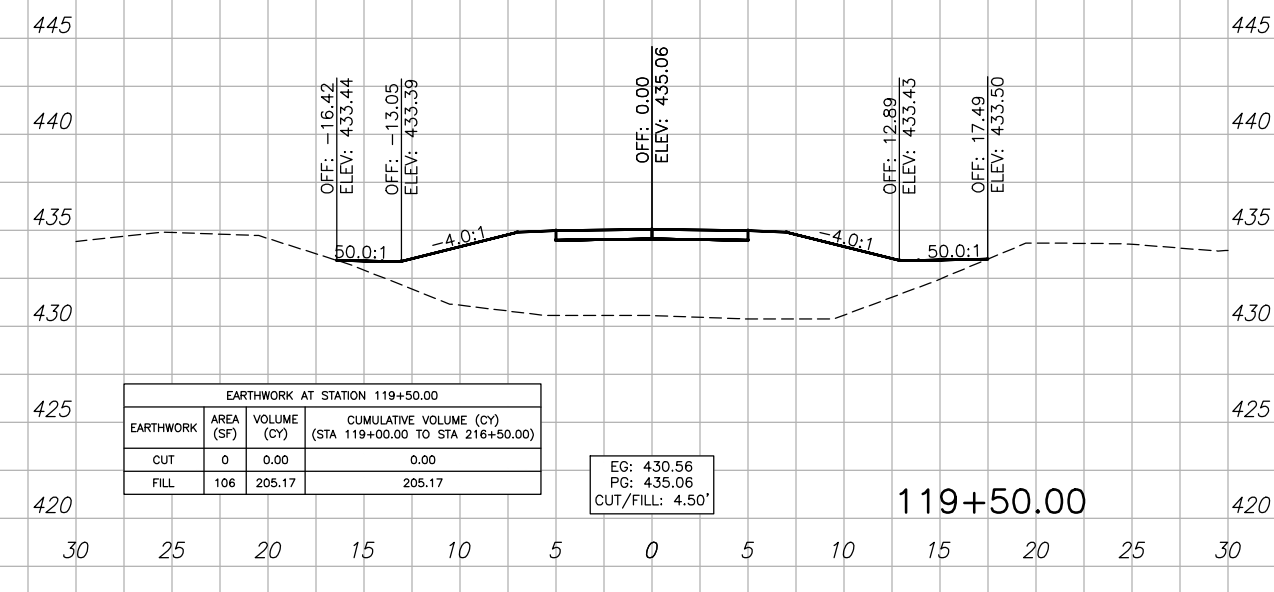
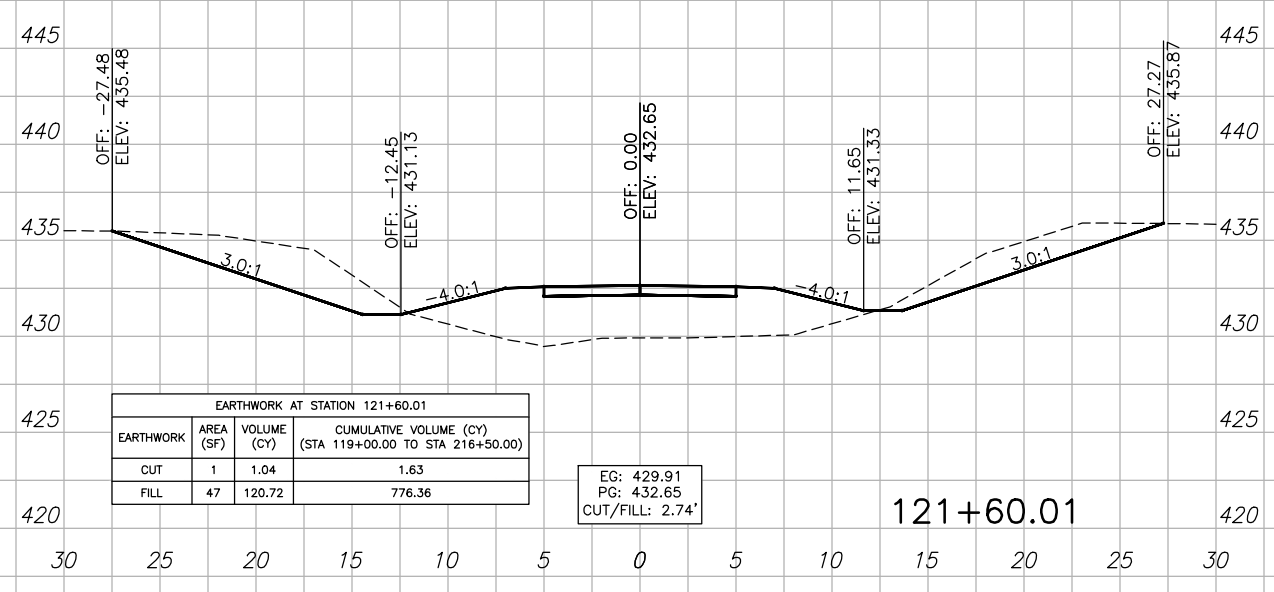
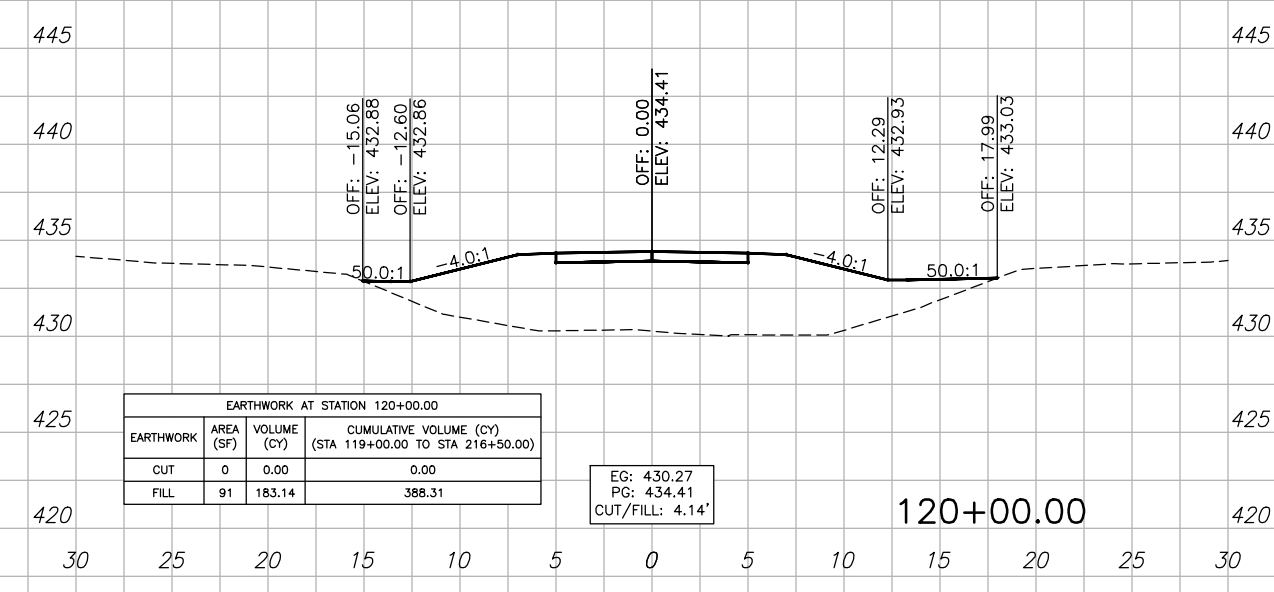
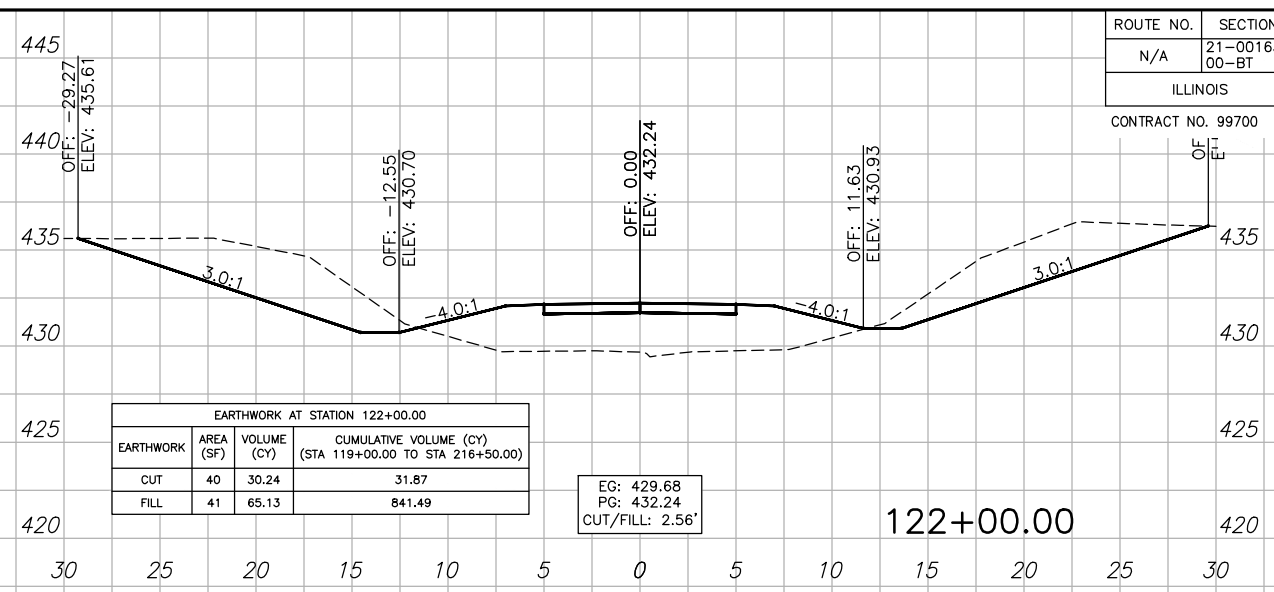
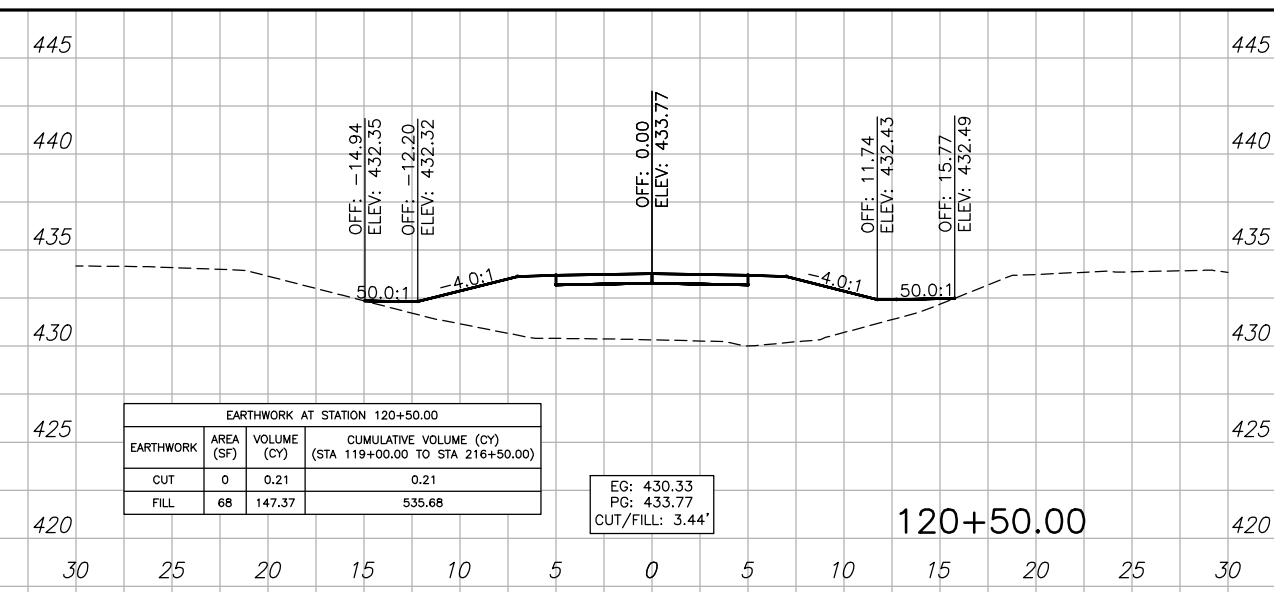
EG: 430.25
PG: 434.52
CUT/FILL: 4.27'

118+00.00

SECTIONS - 116+50.00 TO 119+00.00

ROUTE NO.	SECTION	COUNTY	SHEET NO.	TOT. SHTS.
N/A	21-00163-00-BT	WILLIAMSON	107	156
ILLINOIS		CRAB ORCHARD GREENWAY		

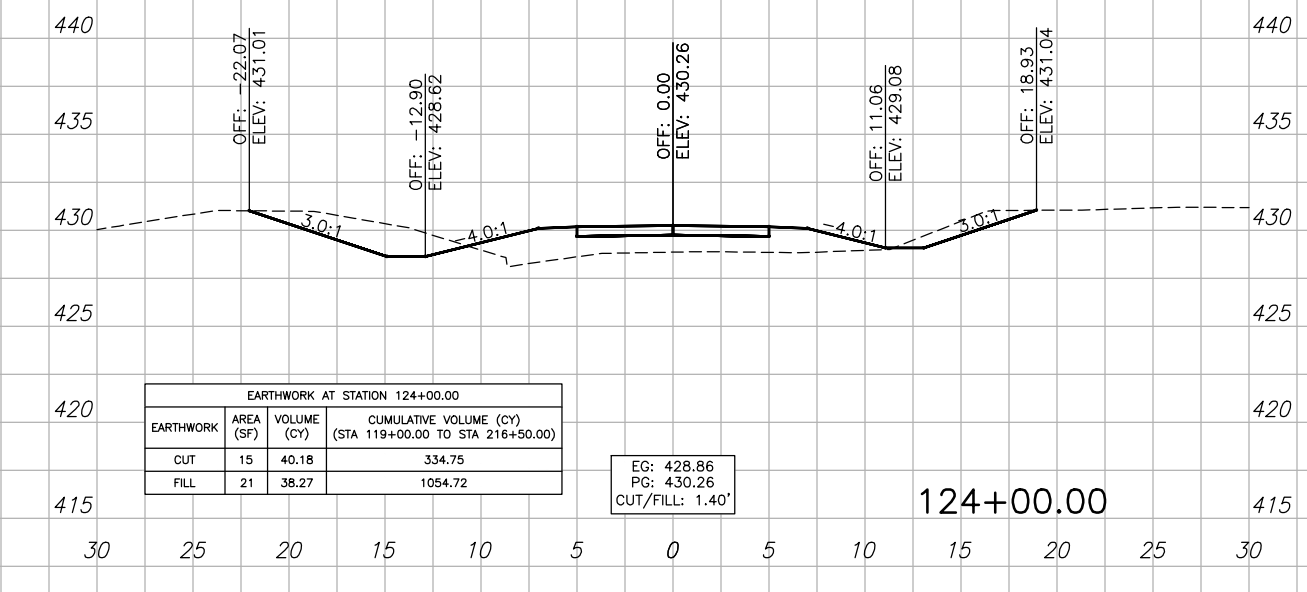
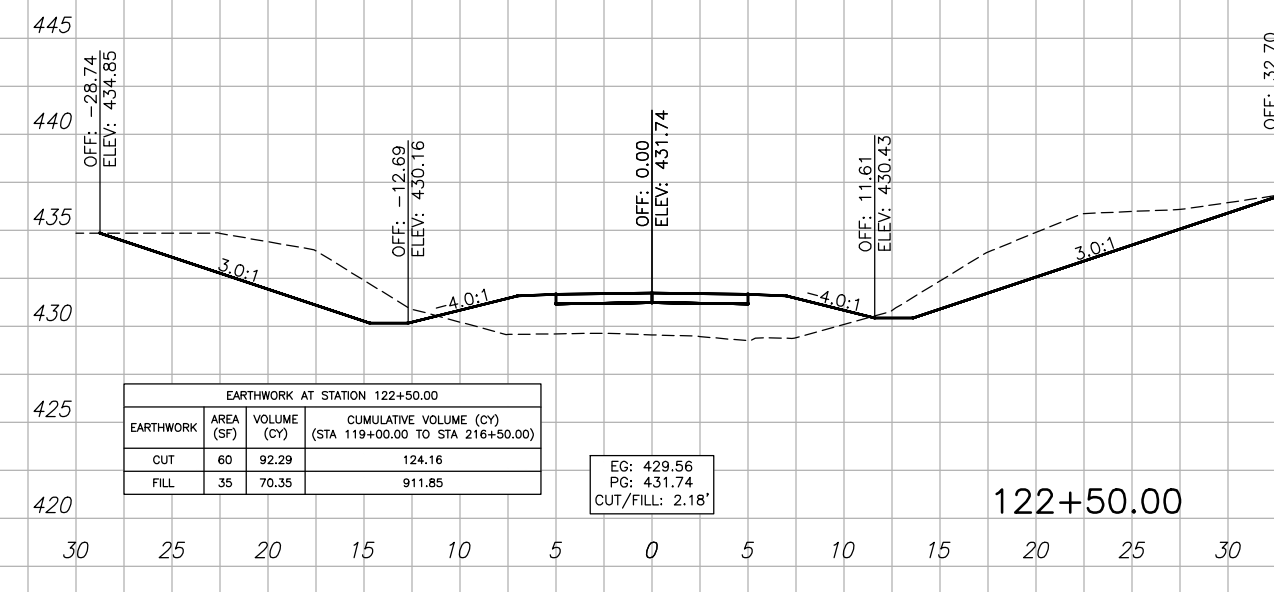
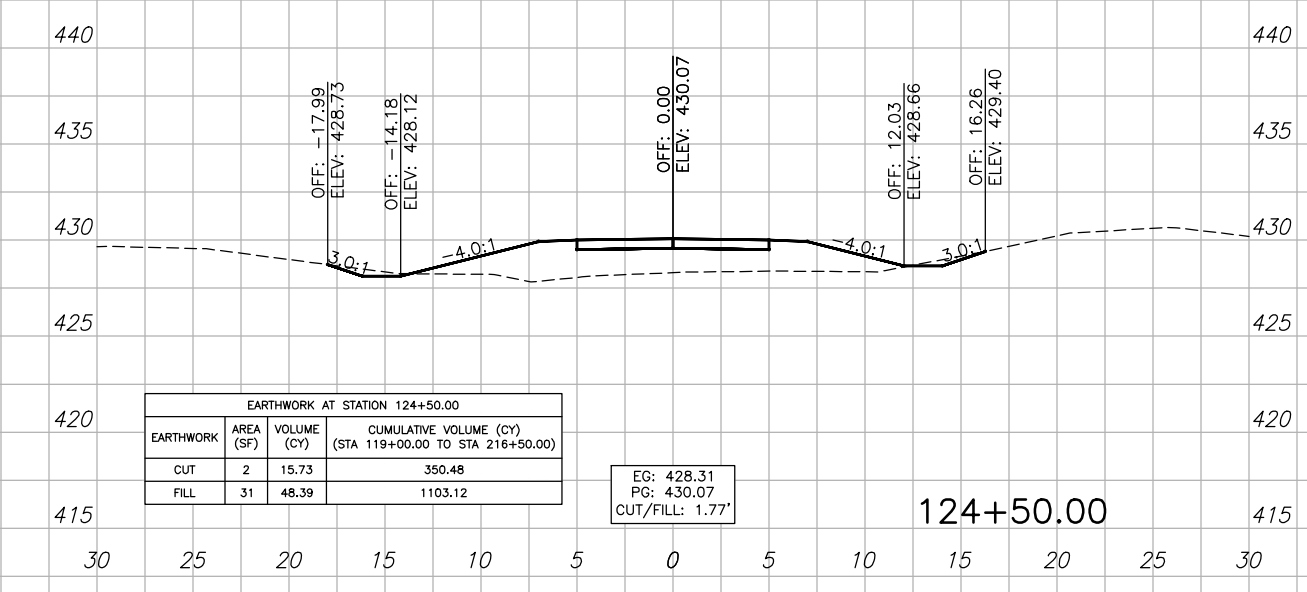
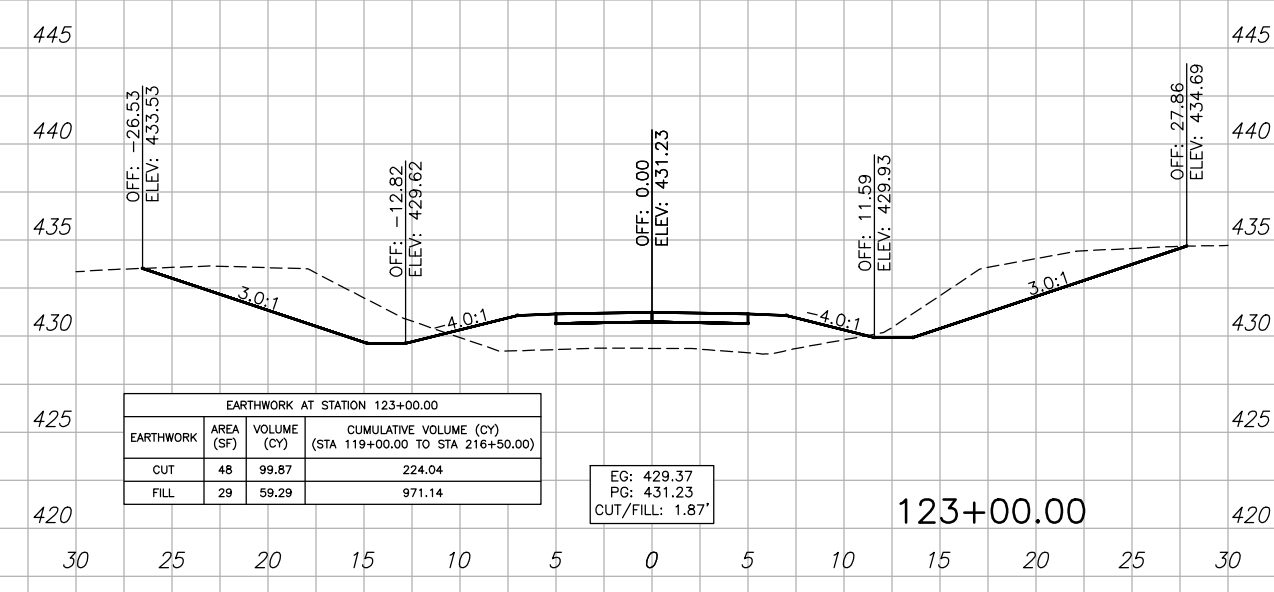
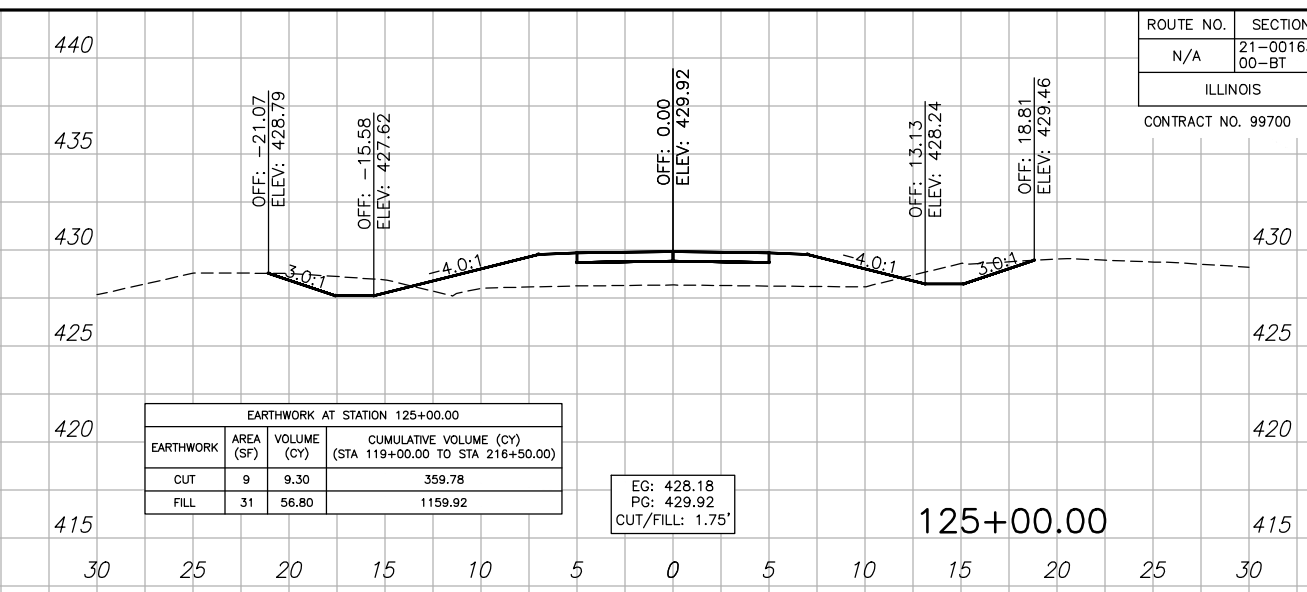
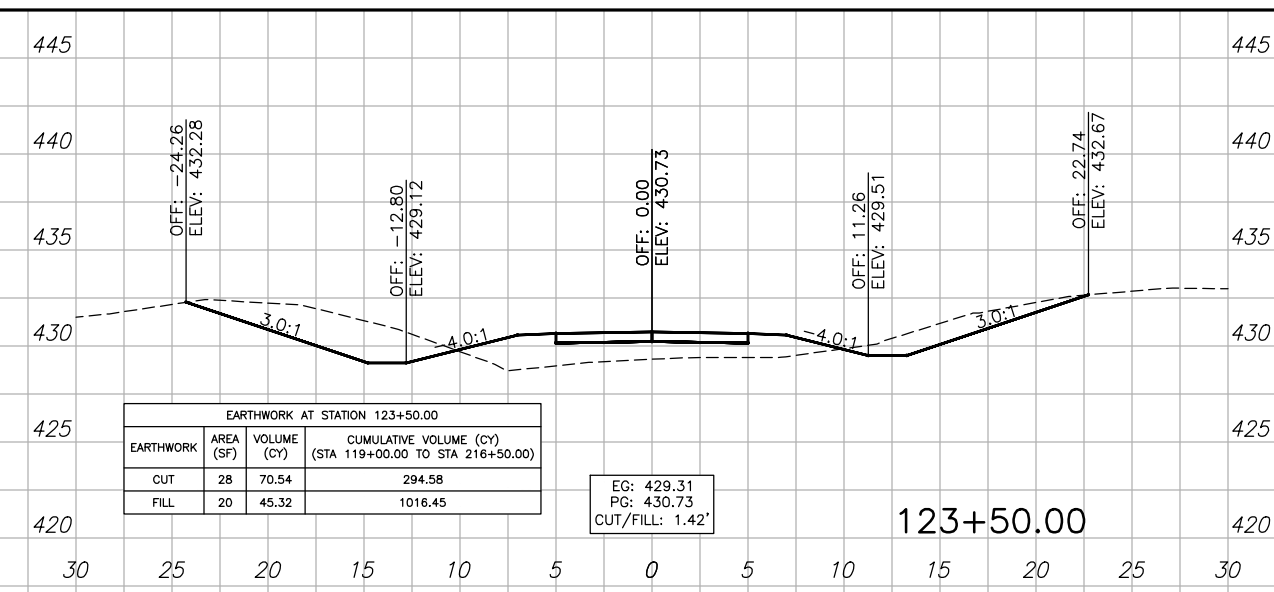
CONTRACT NO. 99700



P:\21157 - CRAB ORCHARD GREENWAY Drawings - Plans\02-Construction Drawings - Chomness to Grid\21157 - 08-08 - Sections.dwg 4-24-23 01:24:22 PM mkrumrey

ROUTE NO.	SECTION	COUNTY	SHEET NO.	TOT. SHTS.
N/A	21-00163-00-BT	WILLIAMSON	108	156
ILLINOIS		CRAB ORCHARD GREENWAY		

CONTRACT NO. 99700

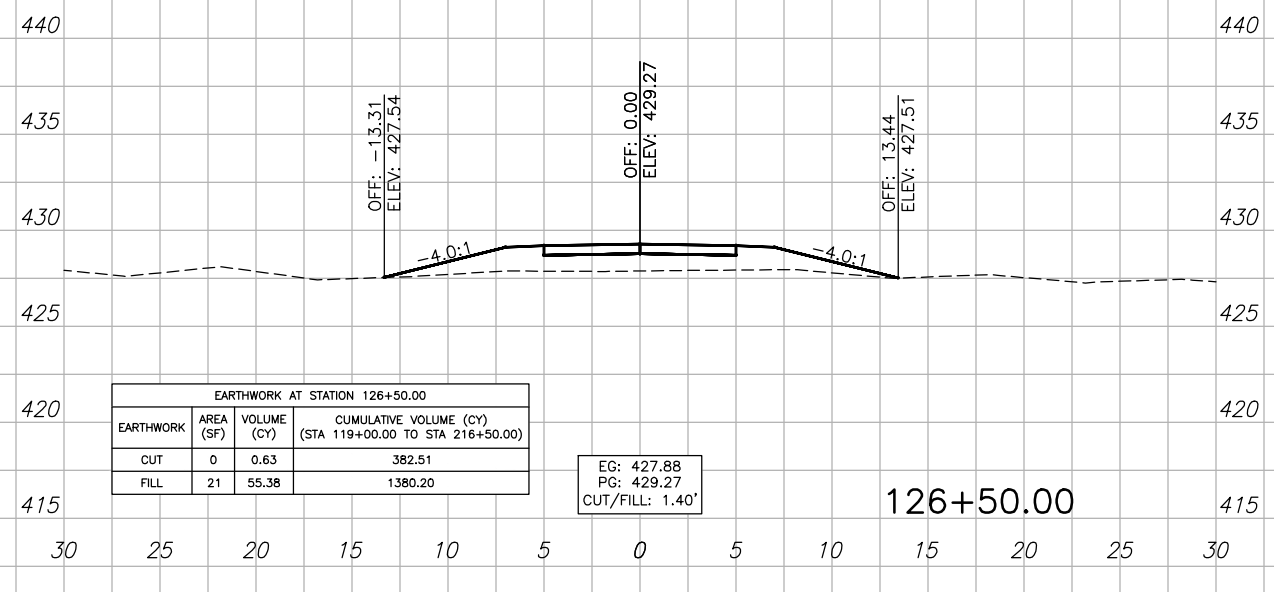
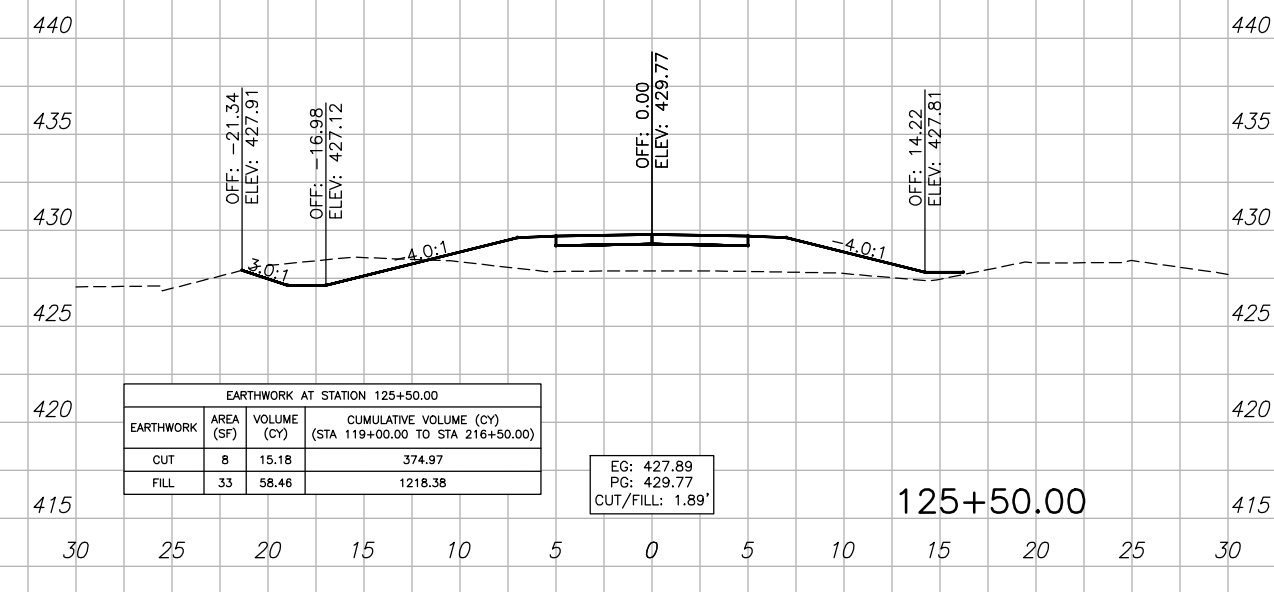
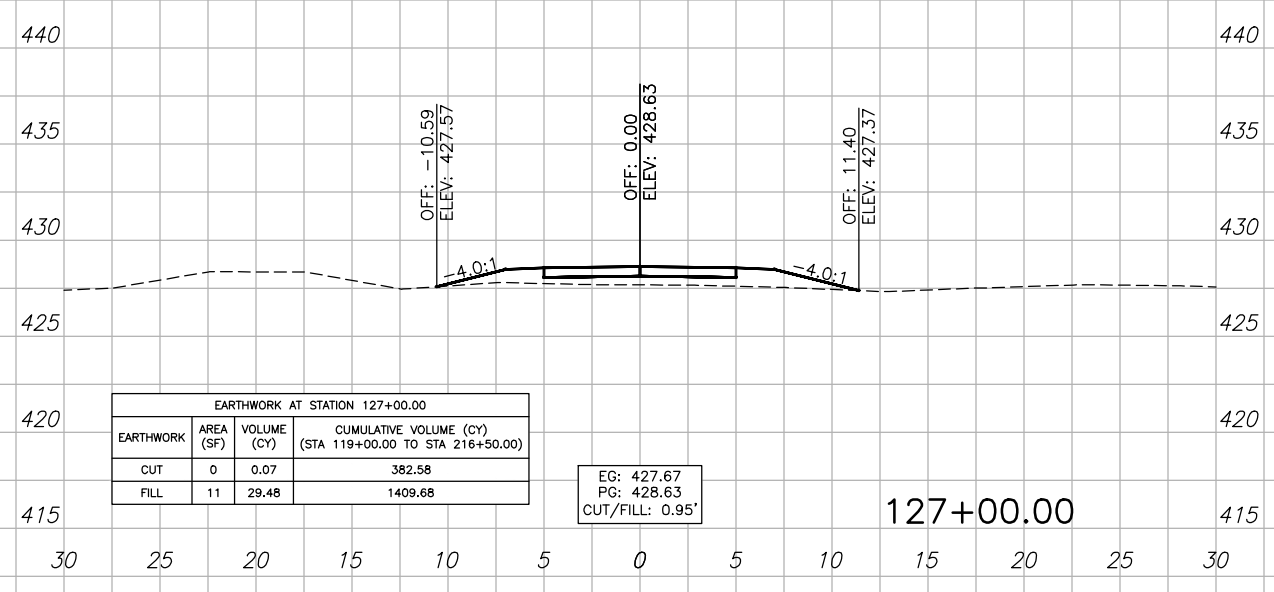
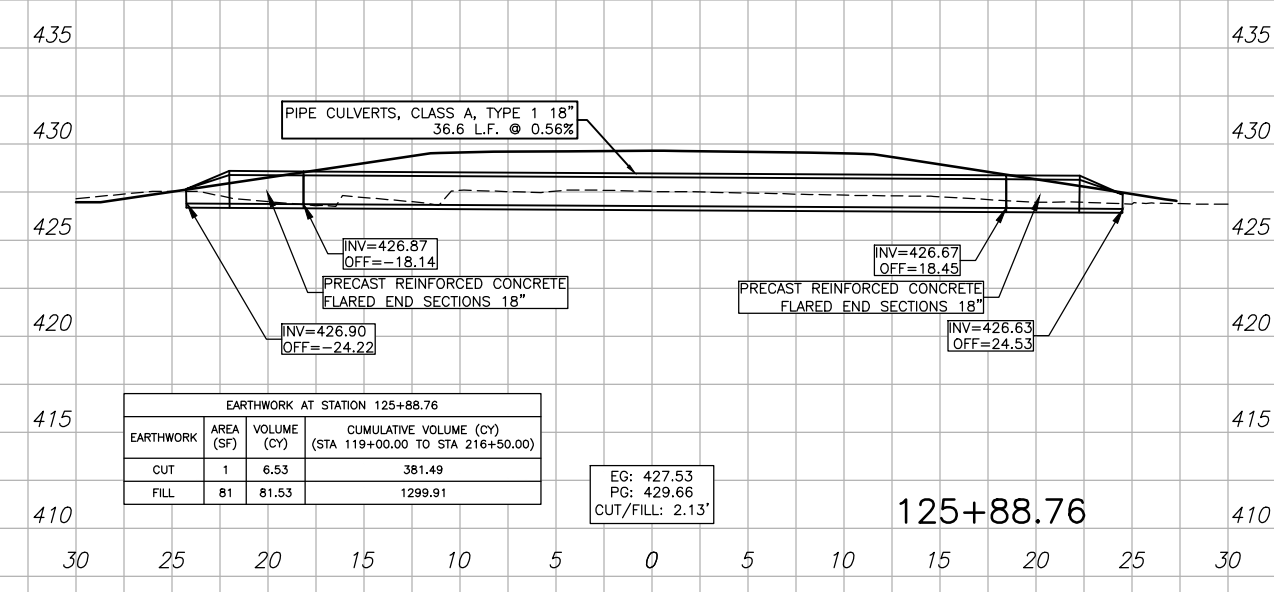
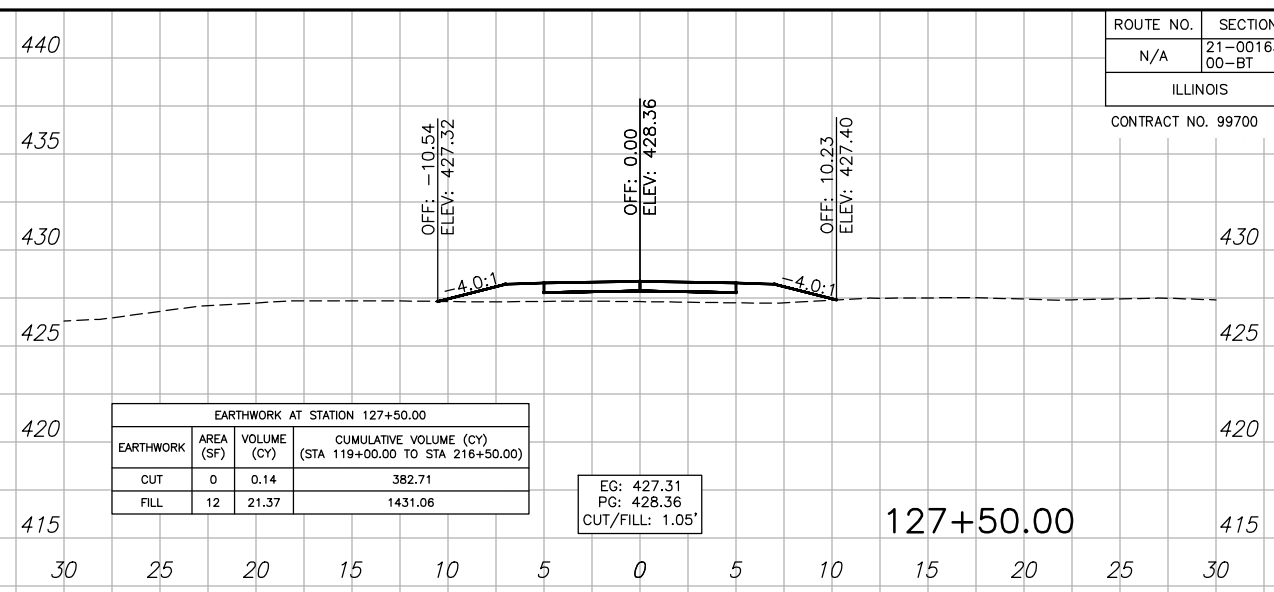
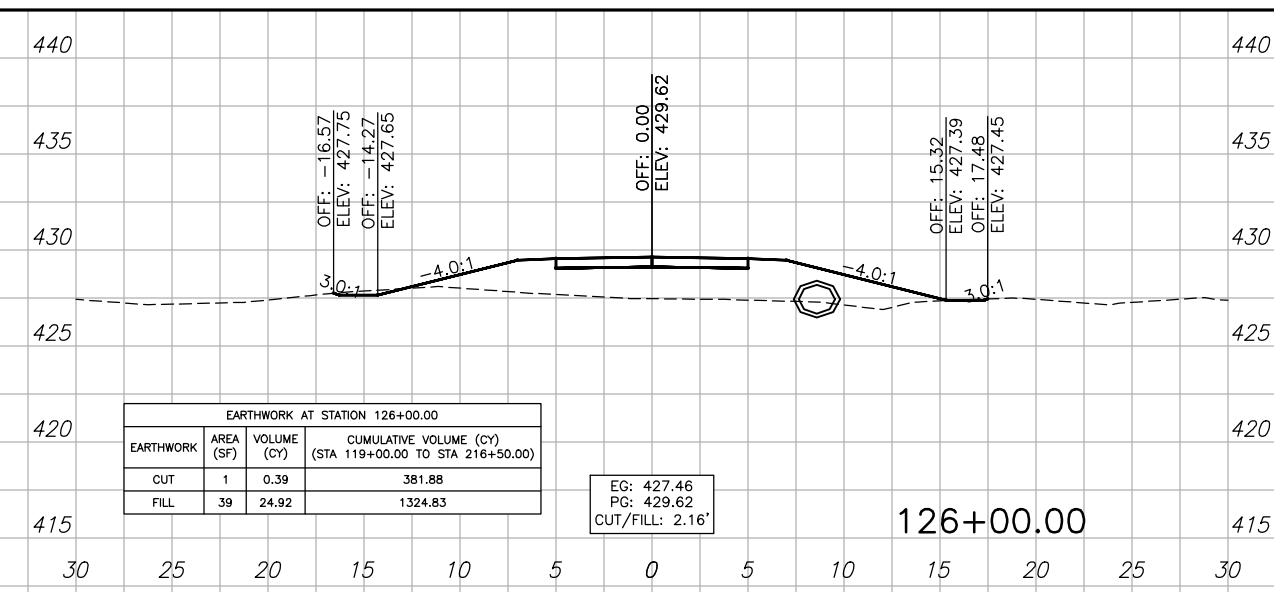


SECTIONS - 122+50.00 TO 125+00.00

P:\21157 - CRAB ORCHARD GREENWAY Drawings - Plans\02-Construction Drawings - Chomness to Ged\21157 - 08-08 - Sections.dwg 4-24-23 01:24:39 PM mkrumrey

ROUTE NO.	SECTION	COUNTY	SHEET NO.	TOT. SHTS.
N/A	21-00163-00-BT	WILLIAMSON	109	156
ILLINOIS		CRAB ORCHARD GREENWAY		

CONTRACT NO. 99700

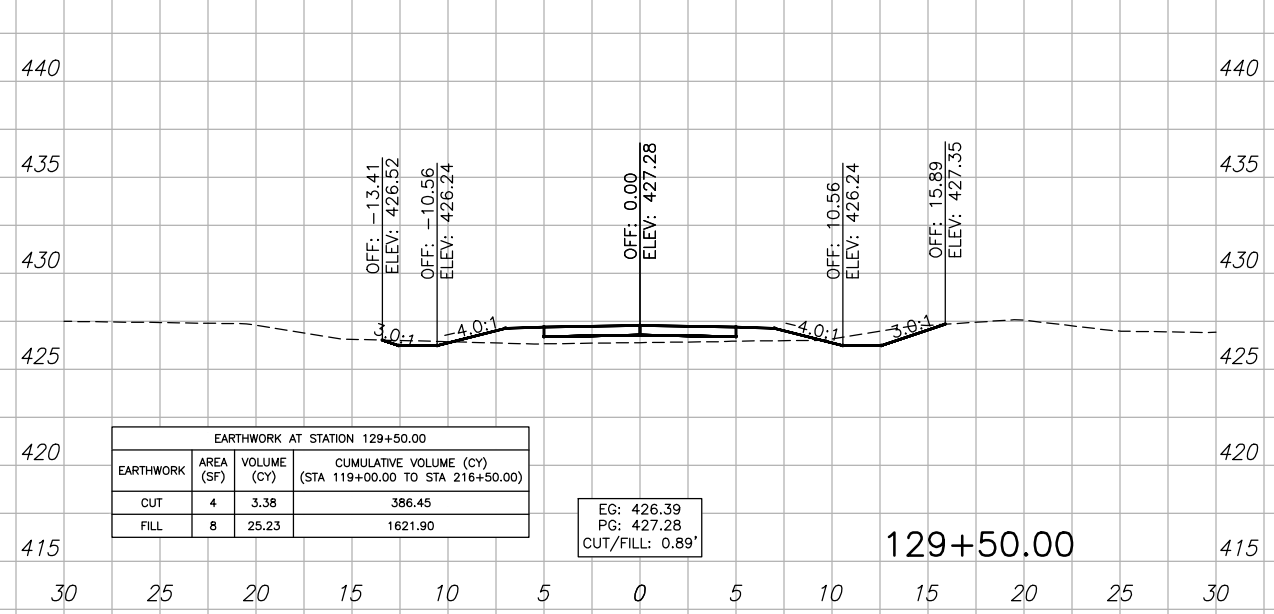
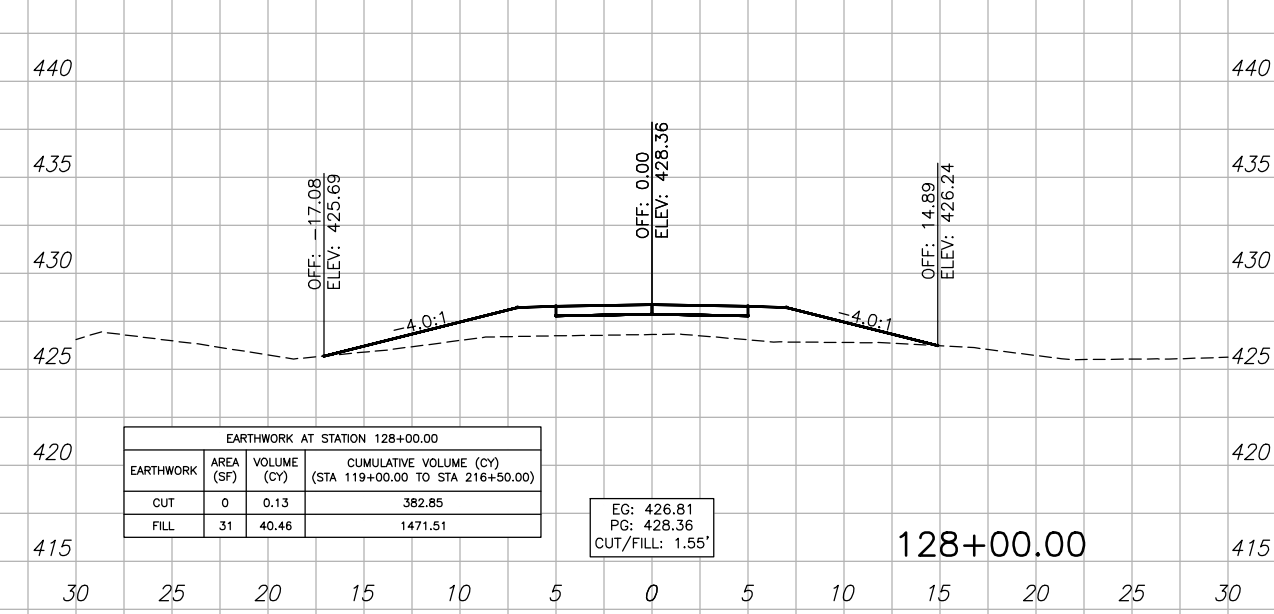
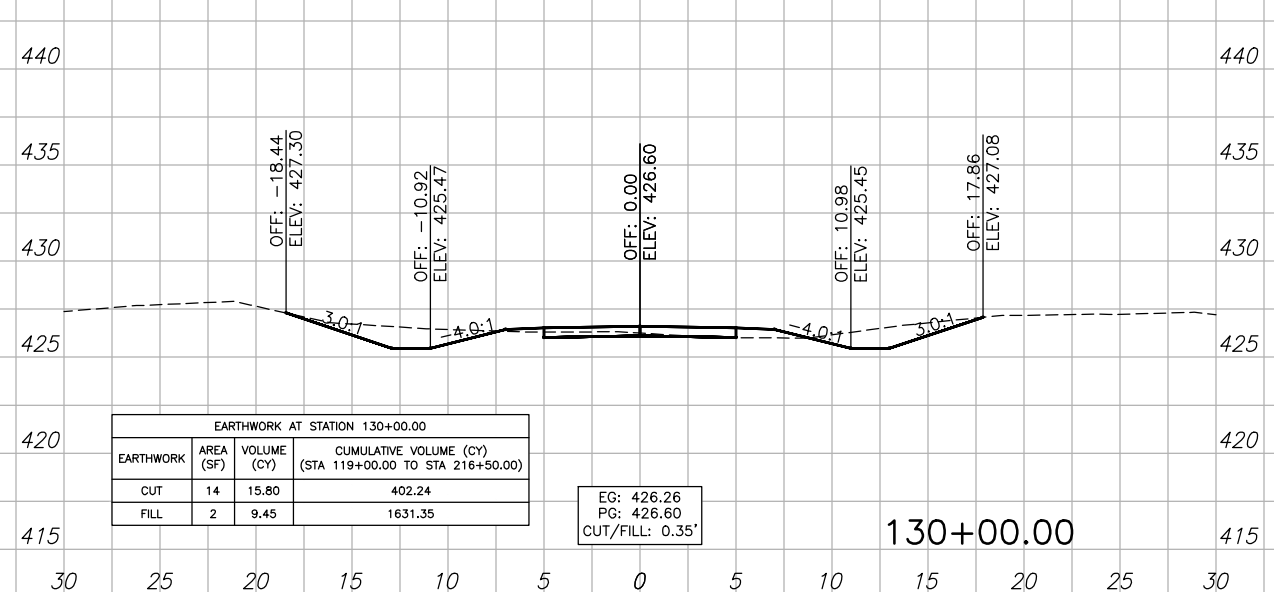
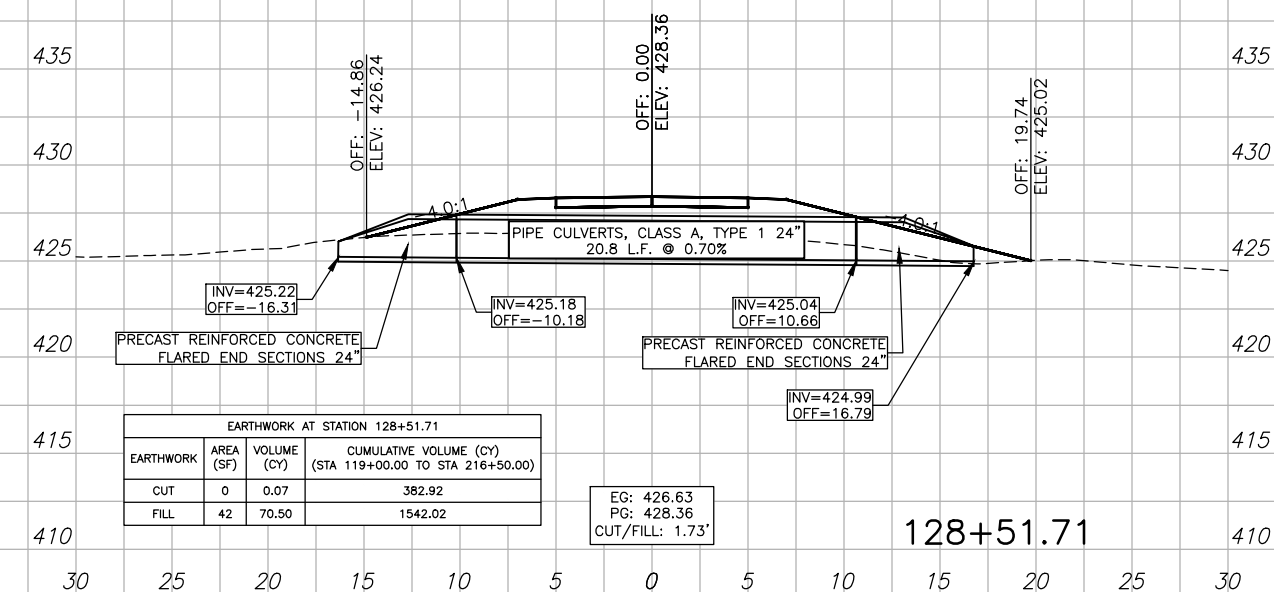
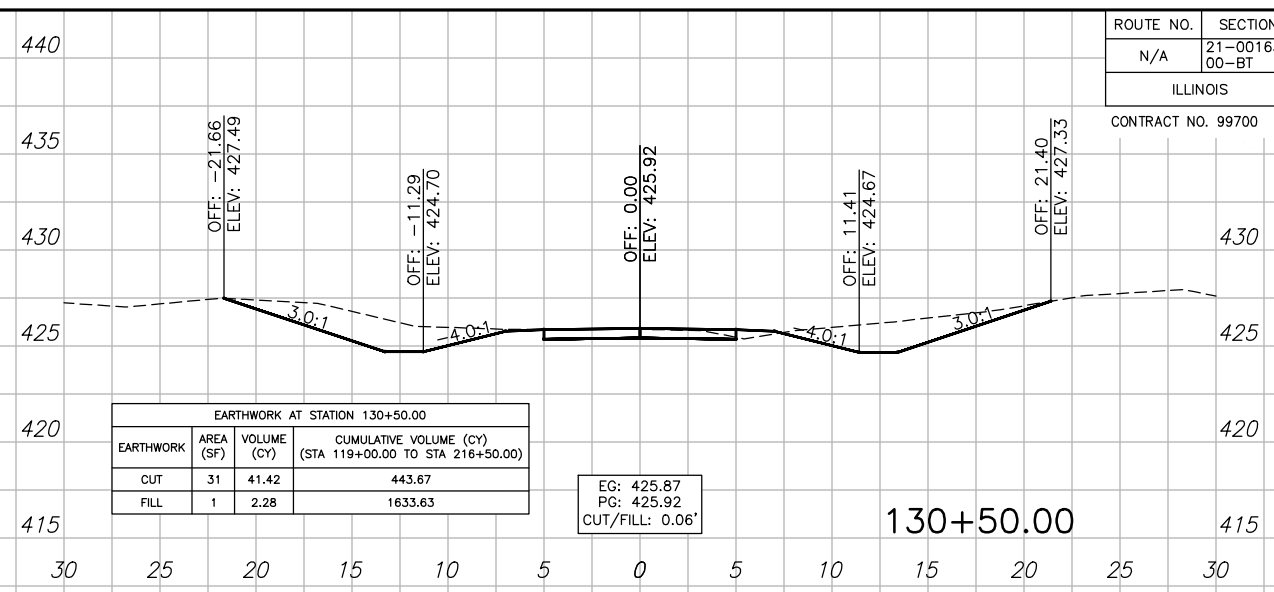
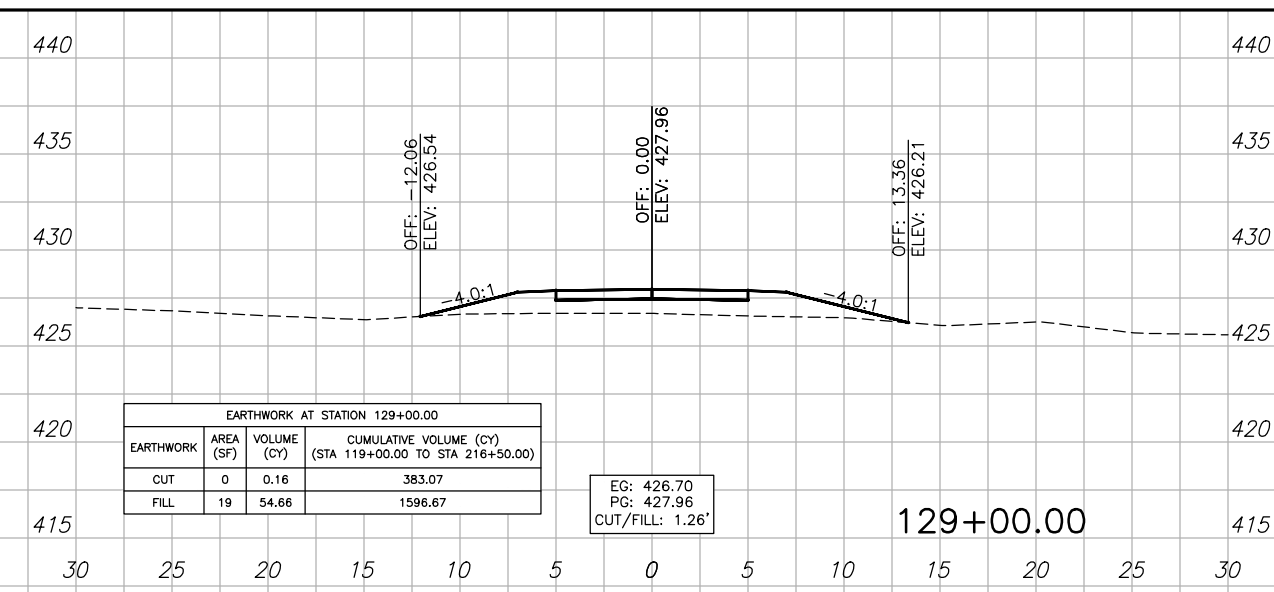


SECTIONS - 125+50.00 TO 127+50.00

P:\21157 - CRAB ORCHARD GREENWAY Drawings - Plans\02-Construction Drawings - Chomness to Grid\21157 - 08-08 - Sections.dwg 4-24-23 01:24:59 PM mkrumrey

ROUTE NO.	SECTION	COUNTY	SHEET NO.	TOT. SHTS.
N/A	21-00163-00-BT	WILLIAMSON	110	156
ILLINOIS		CRAB ORCHARD GREENWAY		

CONTRACT NO. 99700

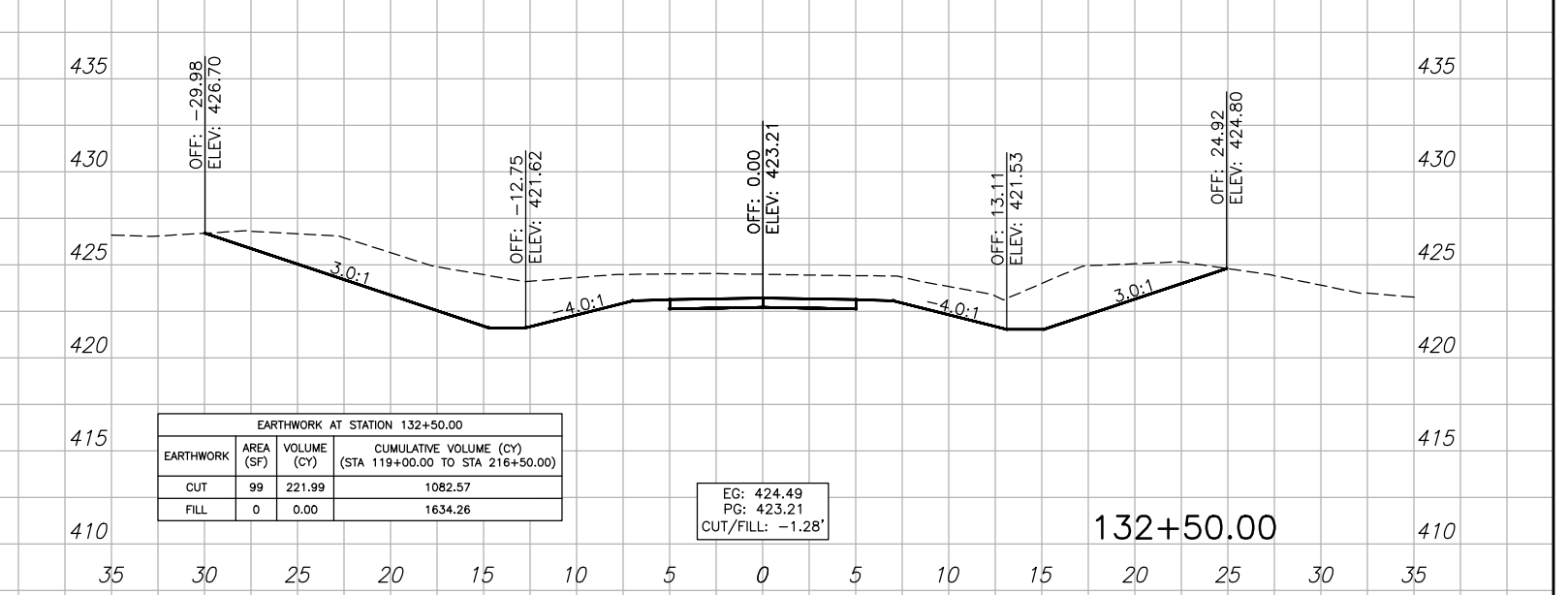
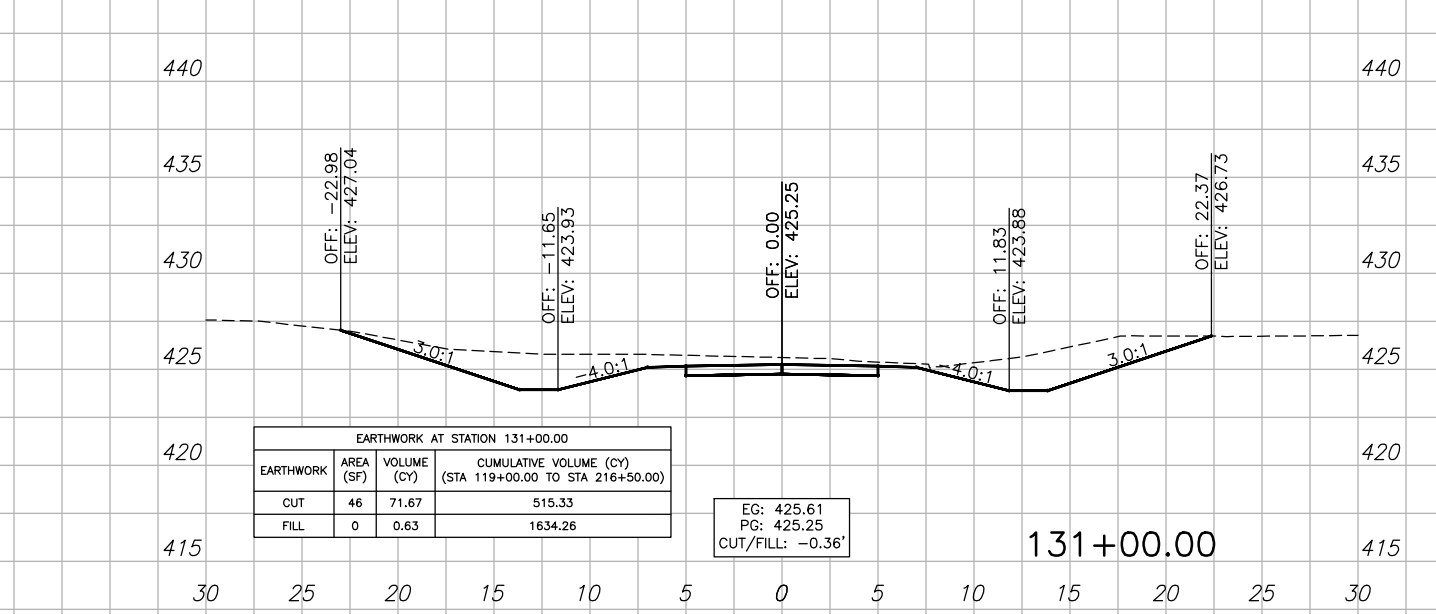
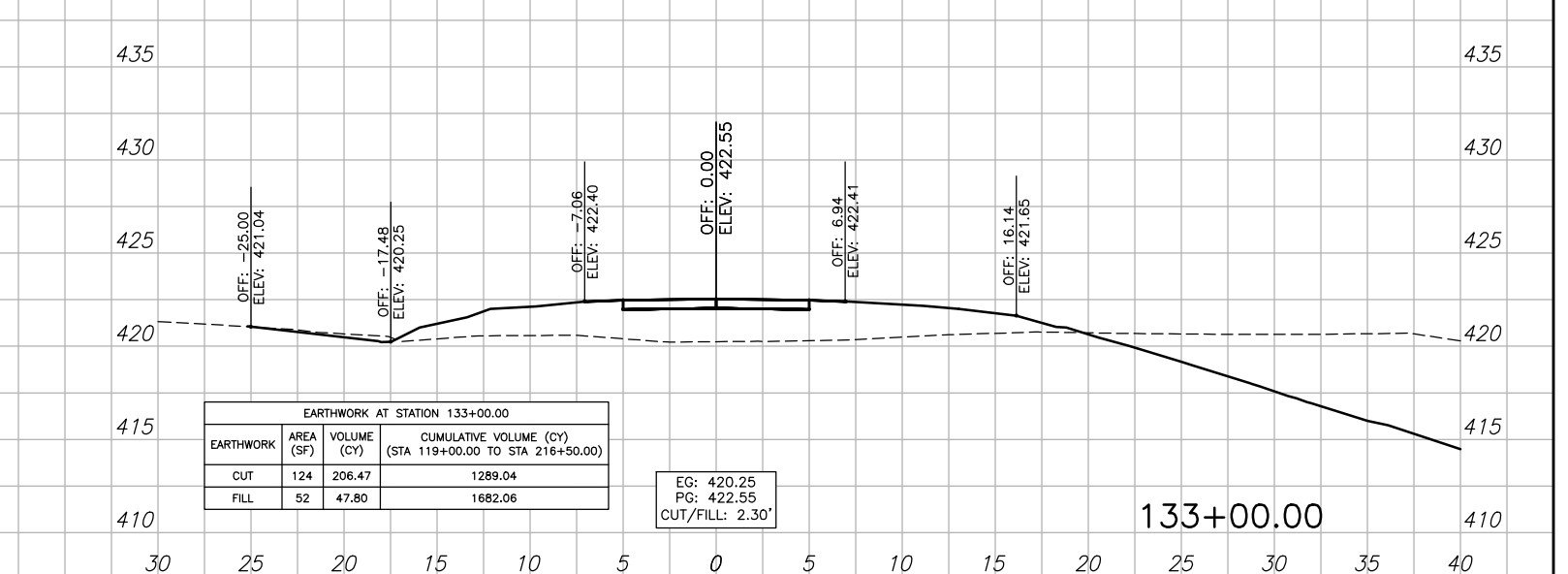
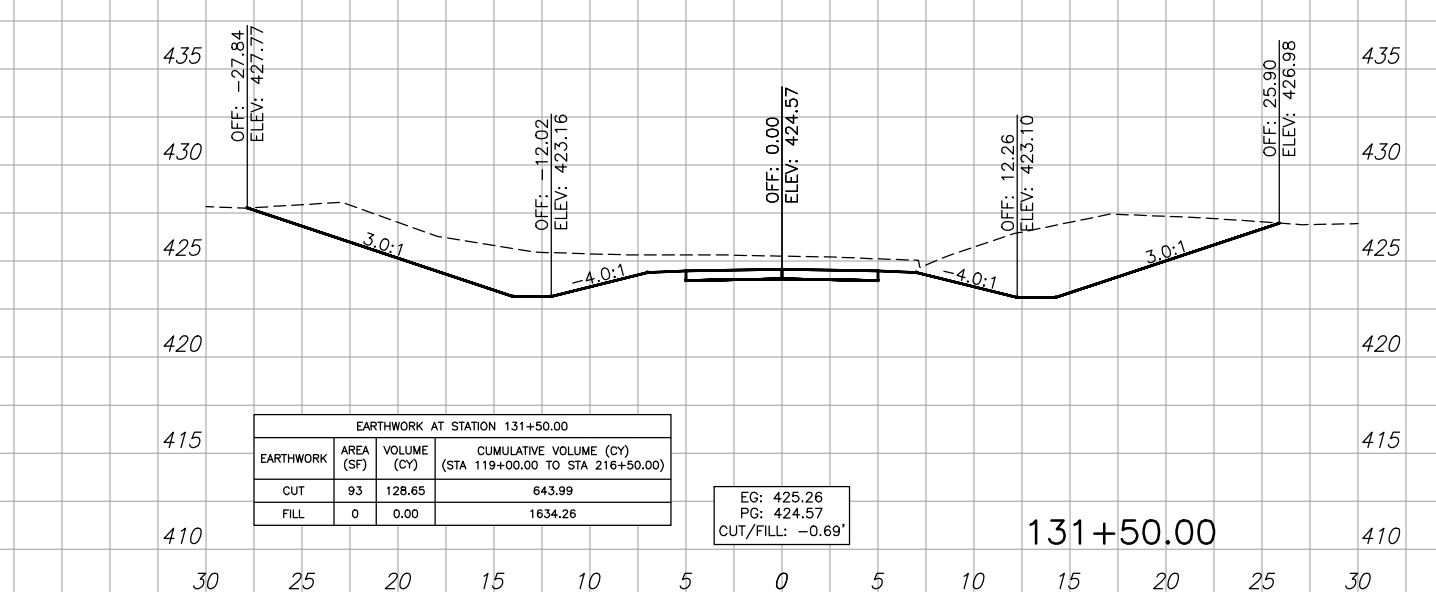
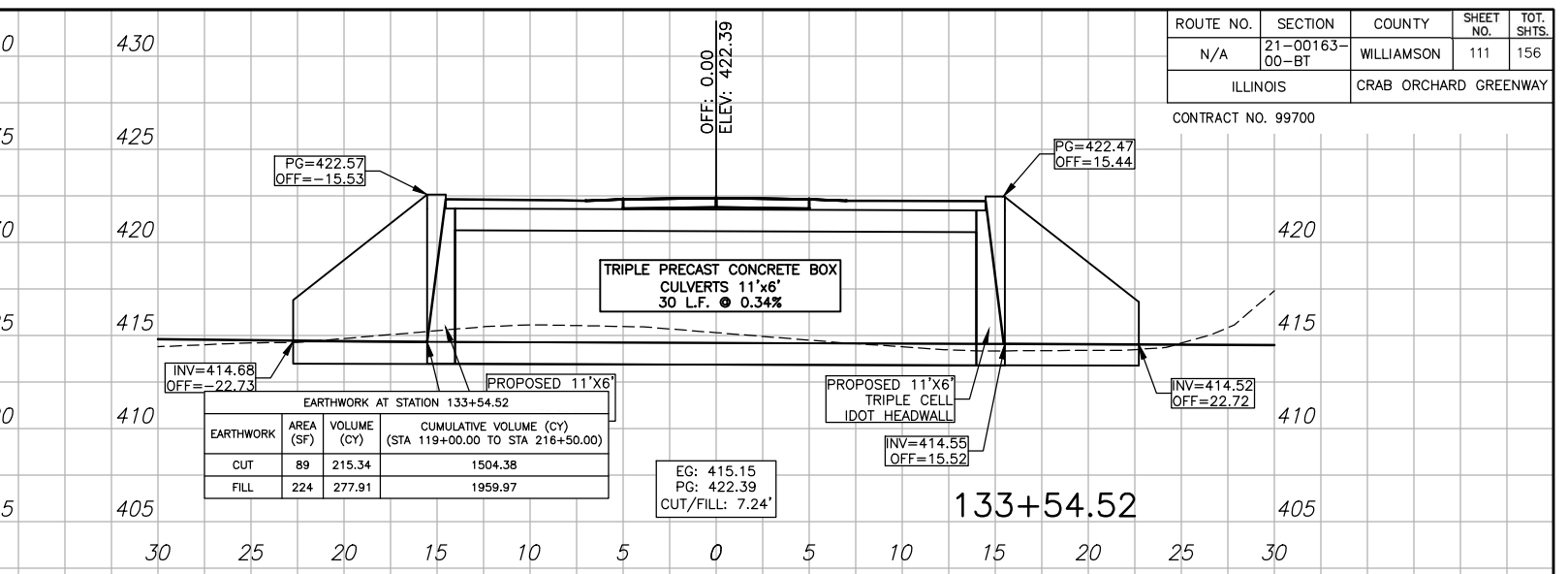
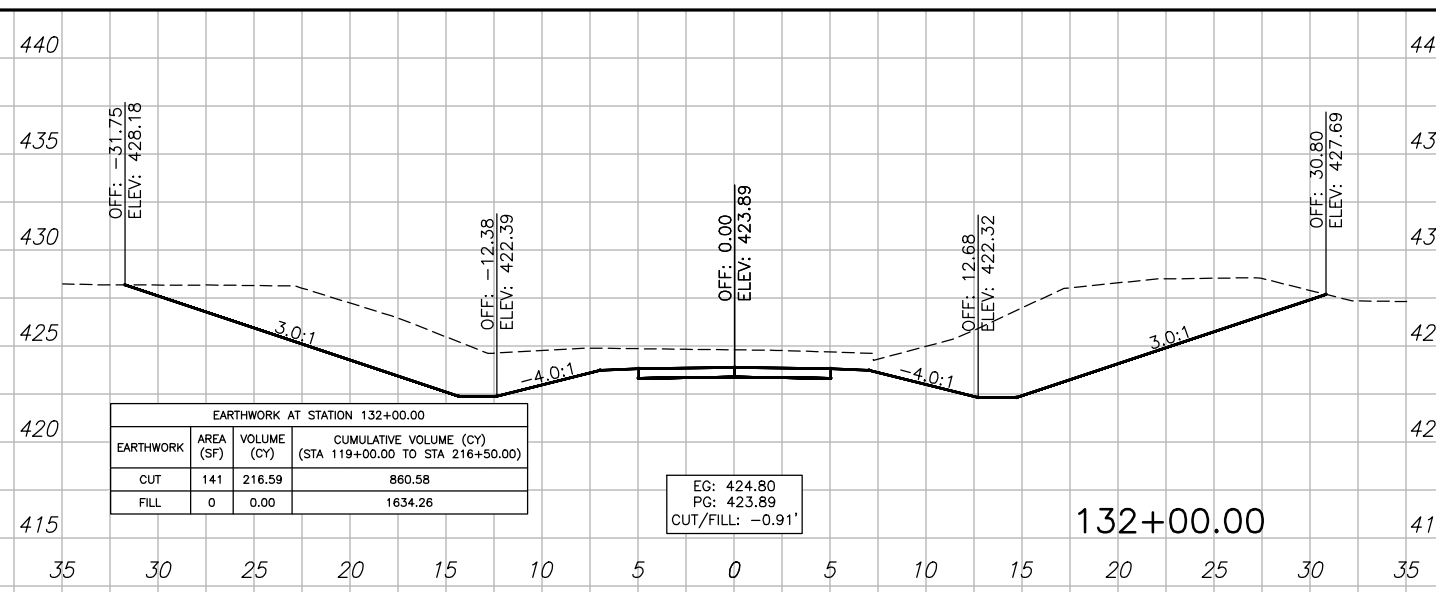


SECTIONS - 128+00.00 TO 130+50.00

P:\21157 - CRAB ORCHARD GREENWAY Drawings - Plans\02-Construction Drawings - Chomness to Grid\21157 - 08-08 - Sections.dwg 4-24-23 01:25:19 PM mkrumrey

ROUTE NO.	SECTION	COUNTY	SHEET NO.	TOT. SHTS.
N/A	21-00163-00-BT	WILLIAMSON	111	156
ILLINOIS		CRAB ORCHARD GREENWAY		

CONTRACT NO. 99700



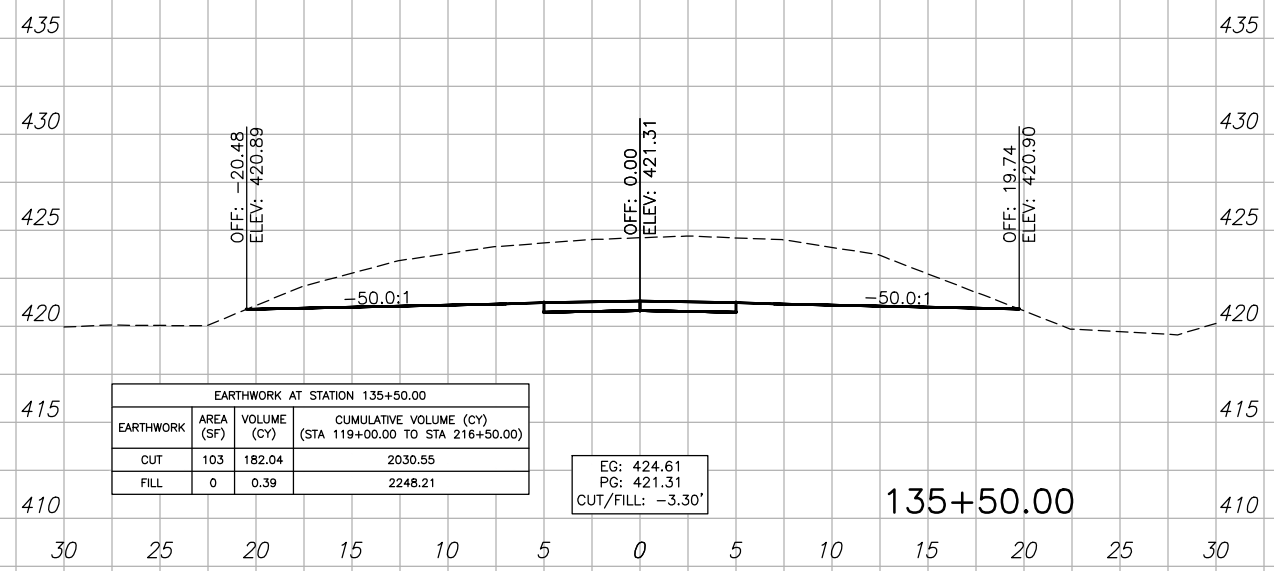
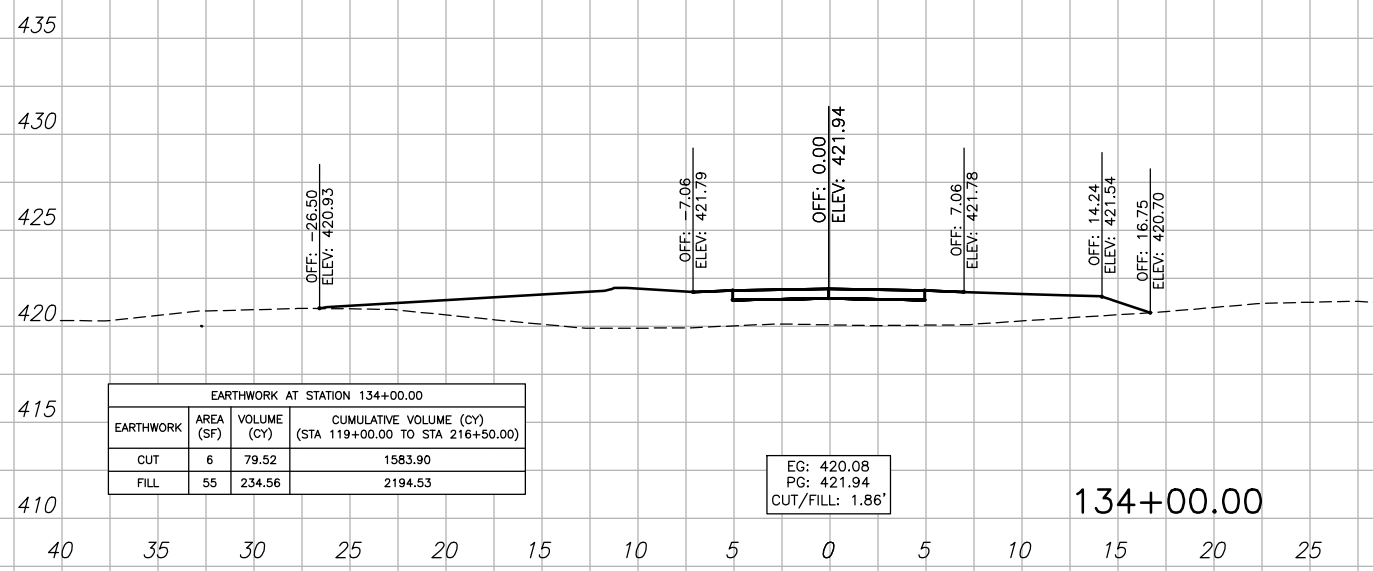
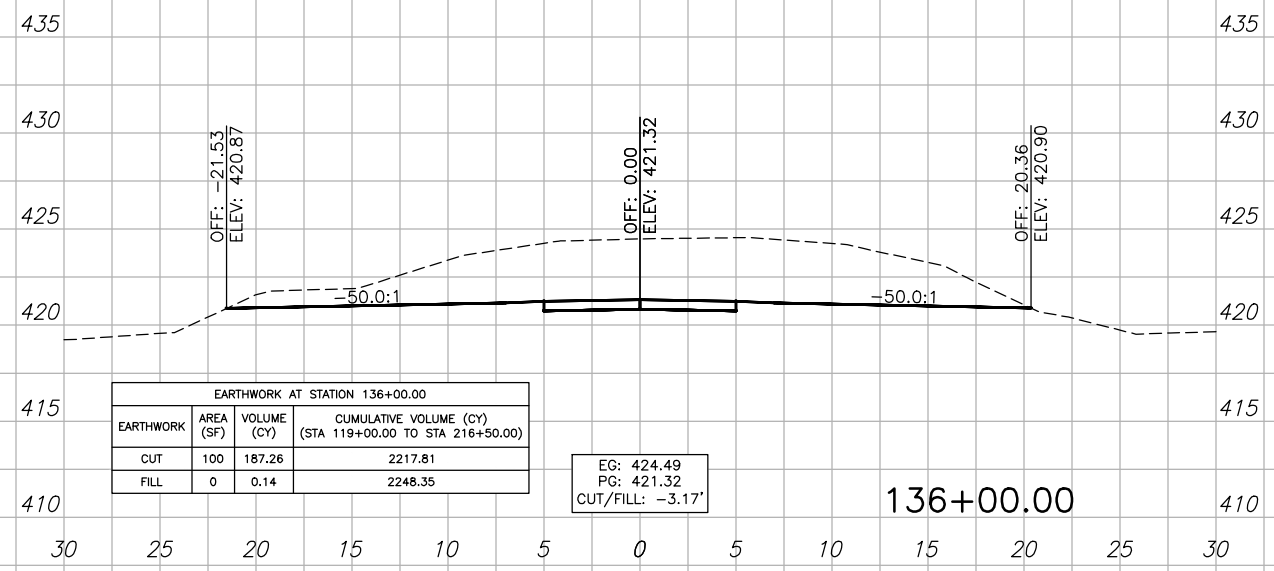
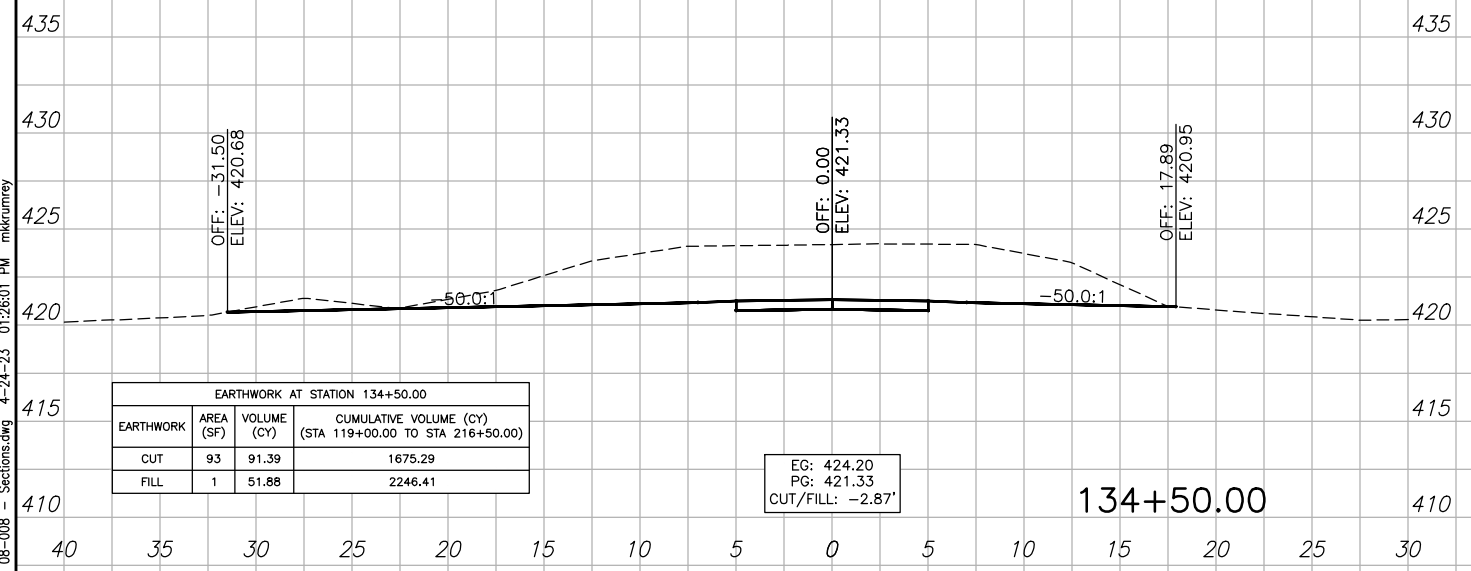
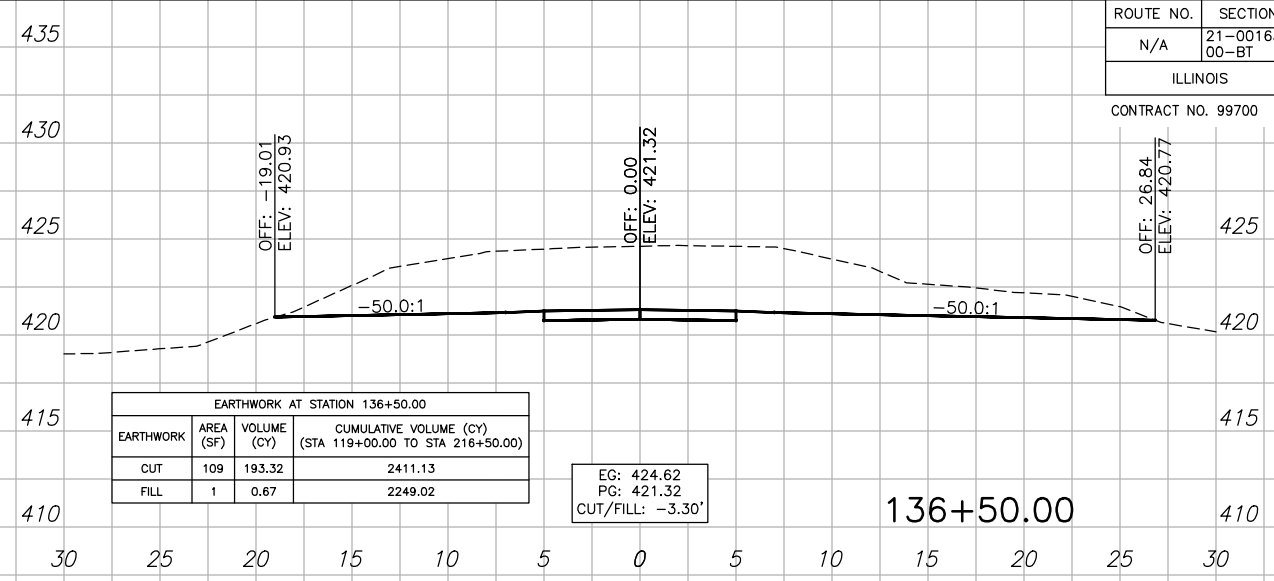
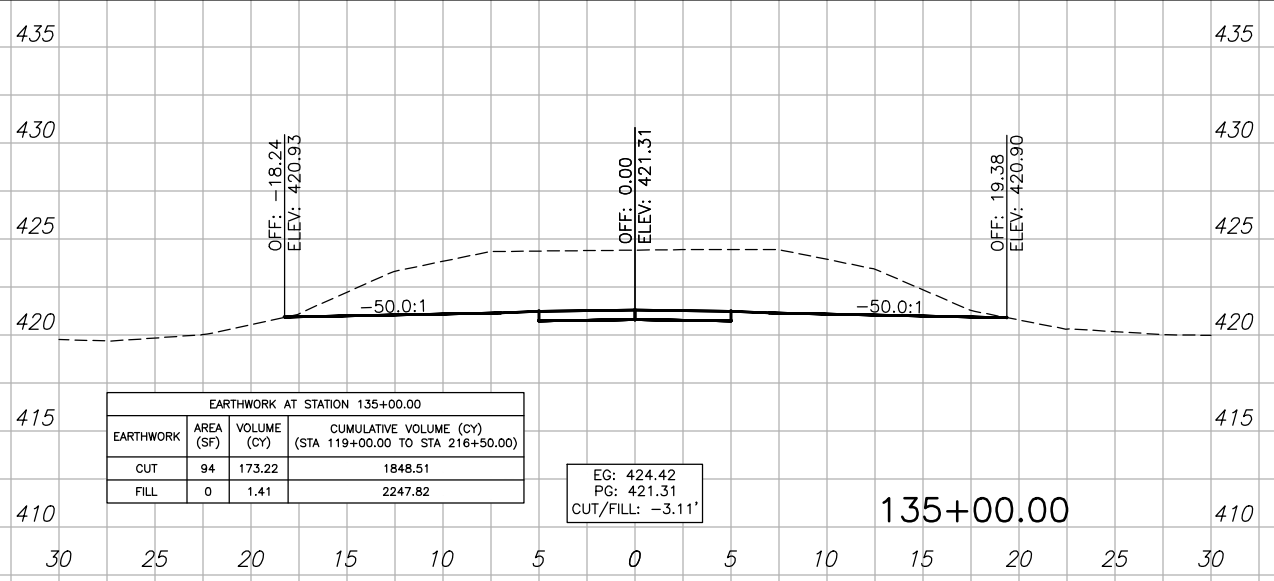
SECTIONS - 131+00.00 TO 133+54.52

P:\21157 - CRAB ORCHARD GREENWAY Drawings - Plans\02-Construction Drawings - Chomness to Gerd\21157 - 08-008 - Sections.dwg 4-24-23 01:25:39 PM mkrumrey

ROUTE NO.	SECTION	COUNTY	SHEET NO.	TOT. SHTS.
N/A	21-00163-00-BT	WILLIAMSON	112	156
ILLINOIS		CRAB ORCHARD GREENWAY		

CONTRACT NO. 99700

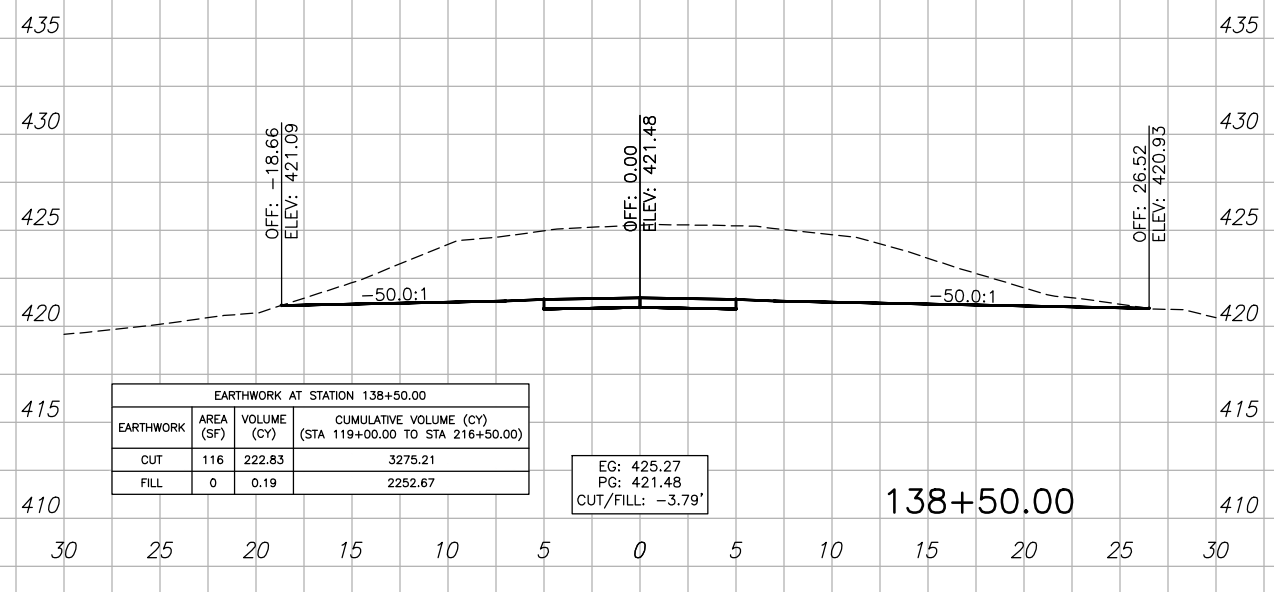
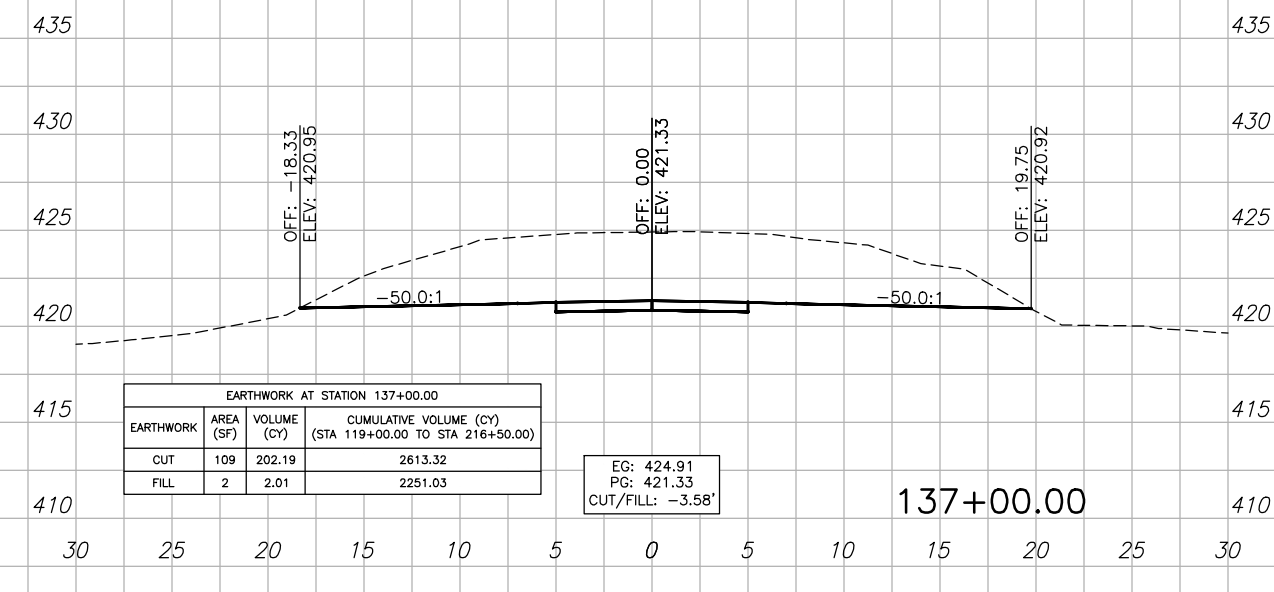
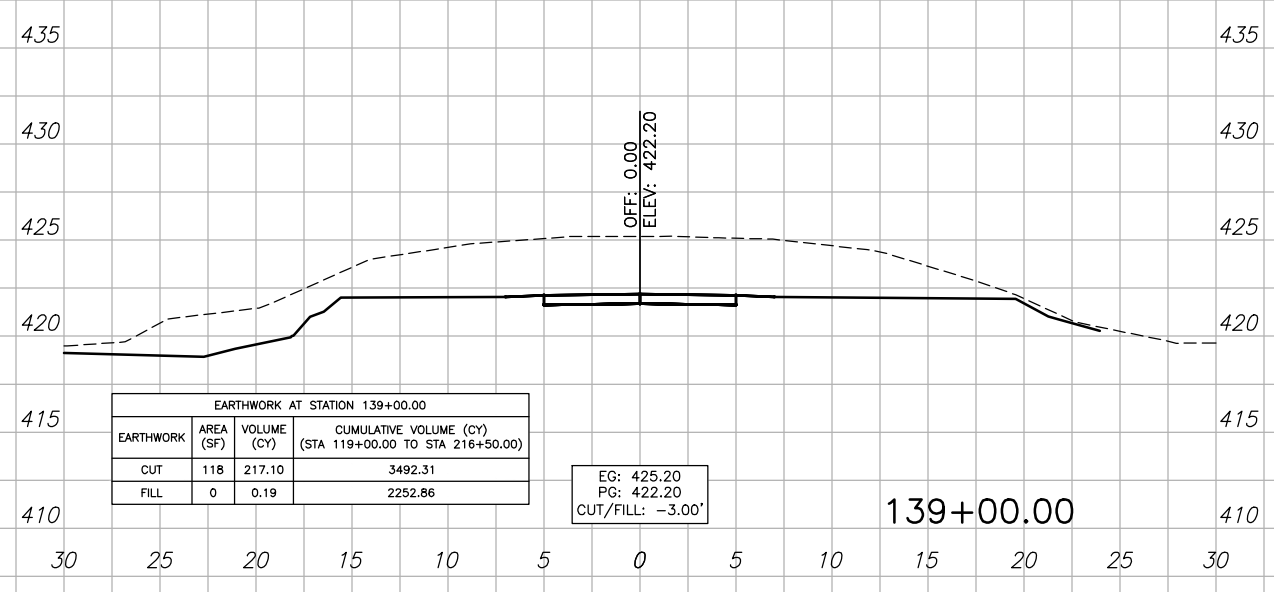
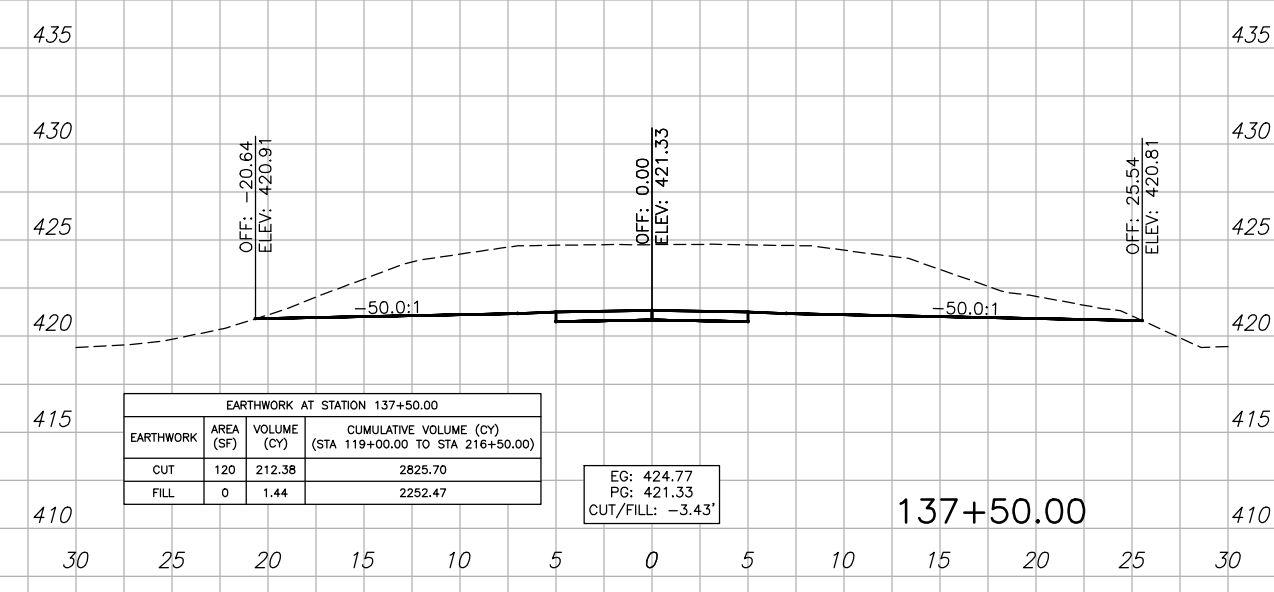
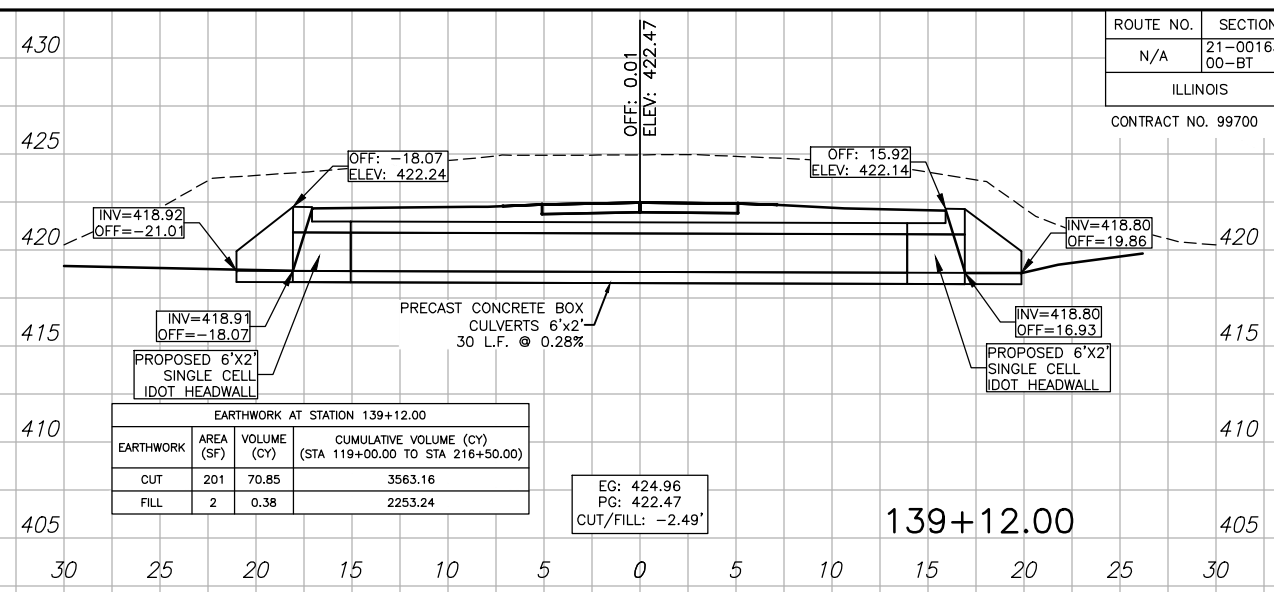
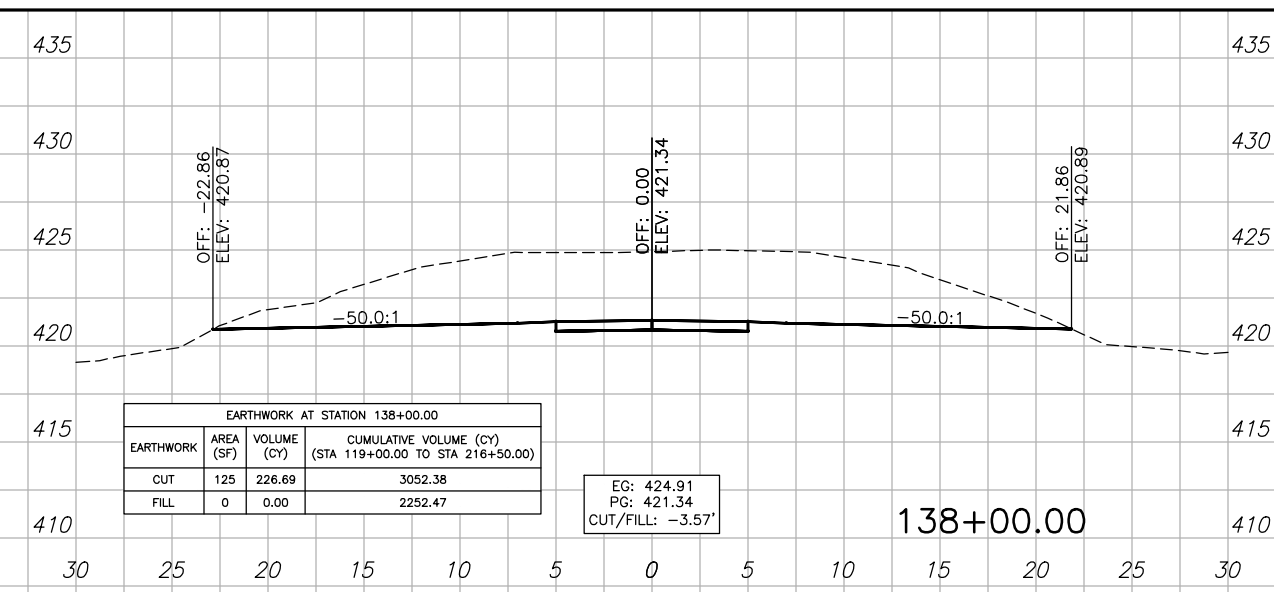
P:\21157 - CRAB ORCHARD GREENWAY Drawings - Plans\02-Construction Drawings - Chomness to Grid\21157 - 08-008 - Sections.dwg 4-24-23 01:26:01 PM mkrumrey



- SECTIONS - 134+00.00 TO 136+50.00

ROUTE NO.	SECTION	COUNTY	SHEET NO.	TOT. SHTS.
N/A	21-00163-00-BT	WILLIAMSON	113	156
ILLINOIS		CRAB ORCHARD GREENWAY		

CONTRACT NO. 99700

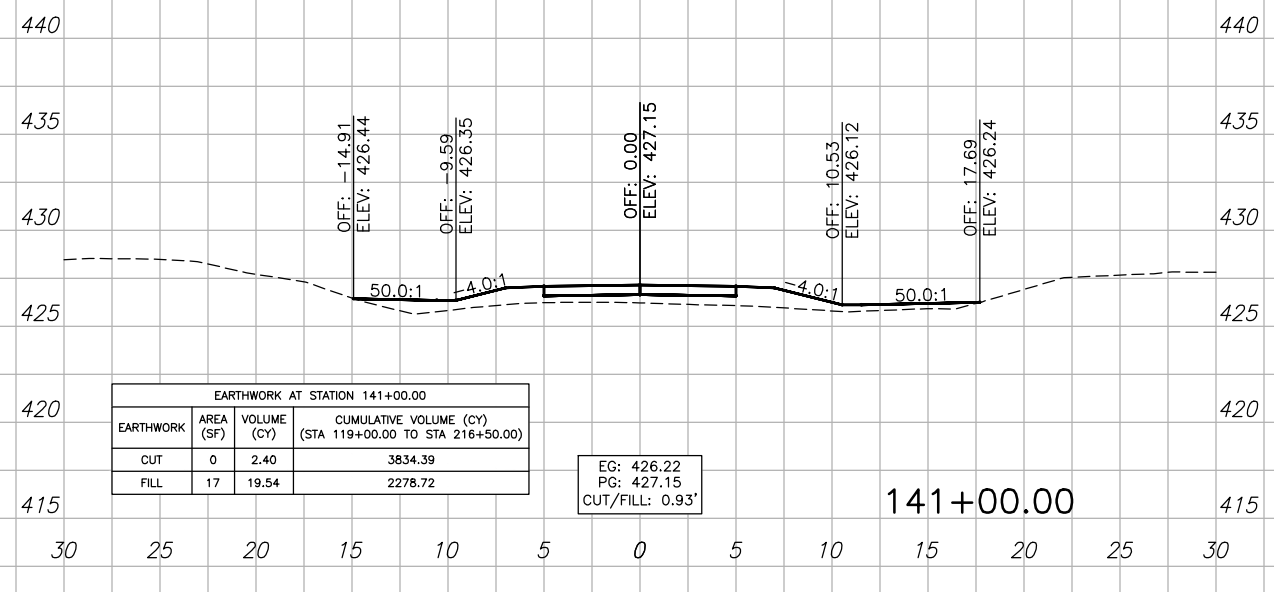
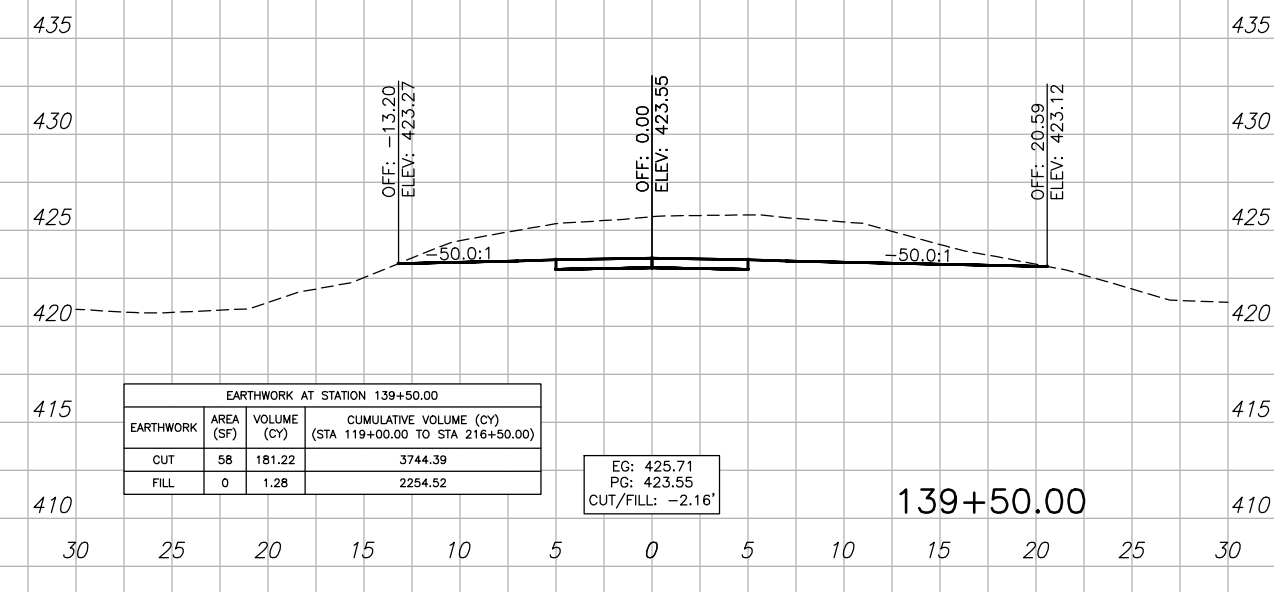
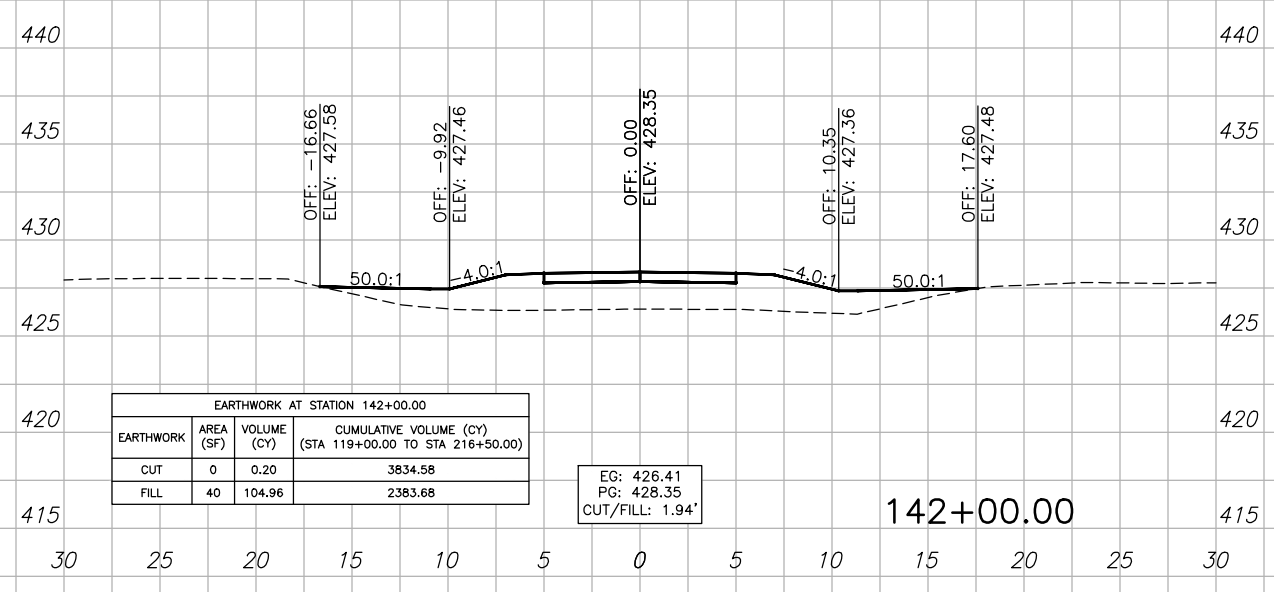
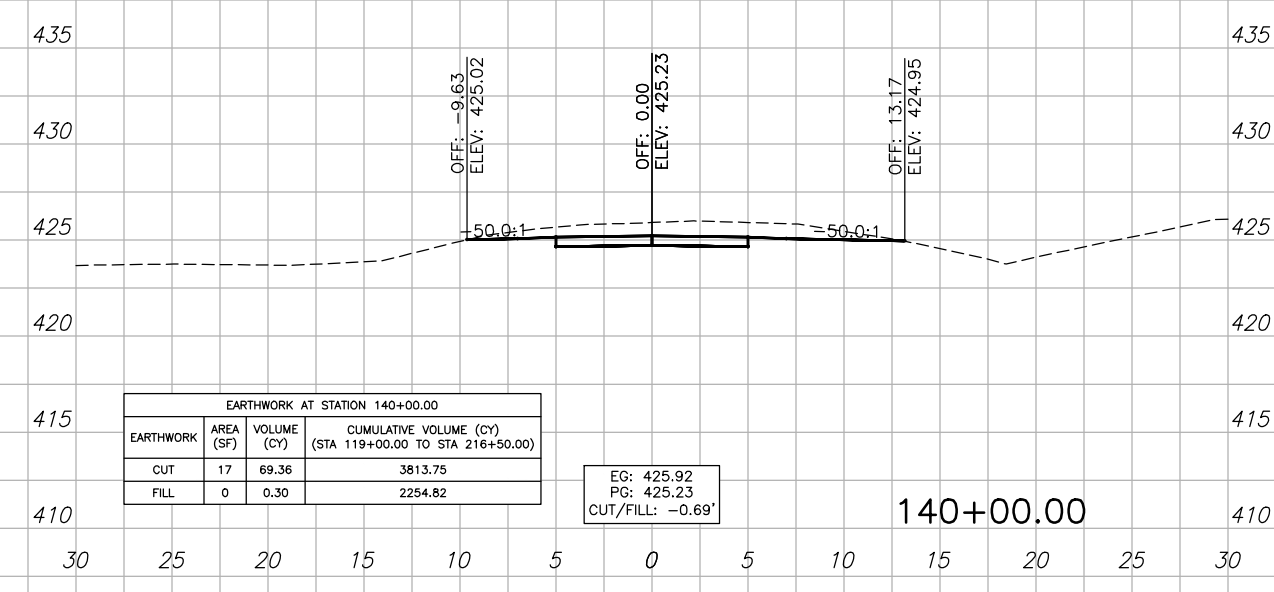
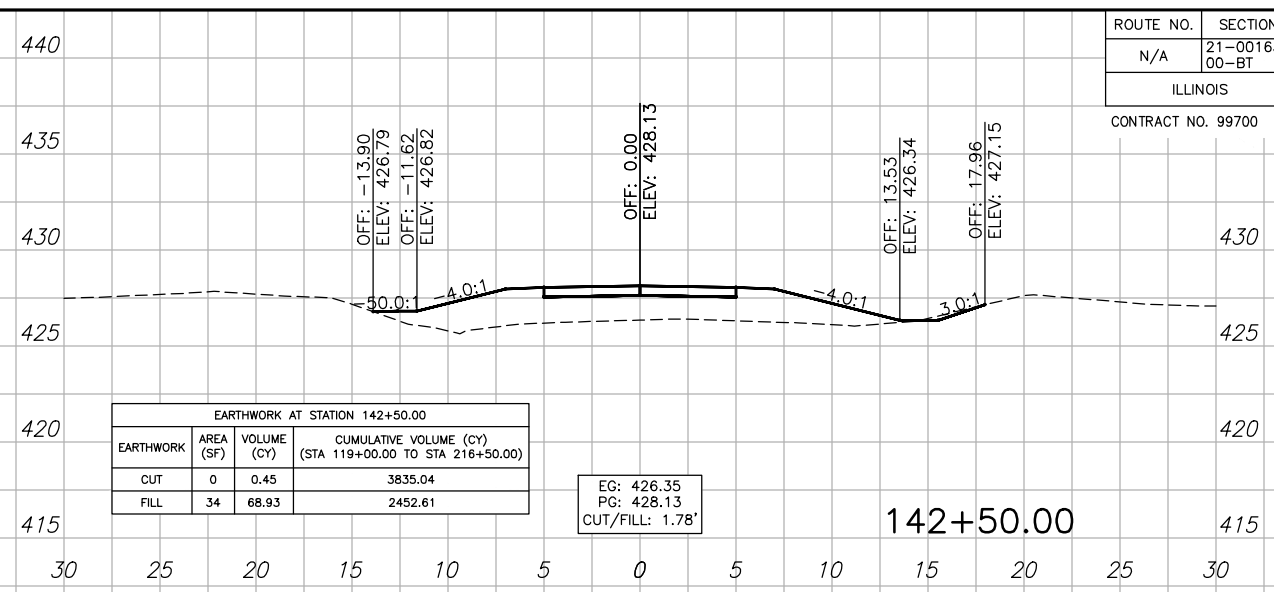
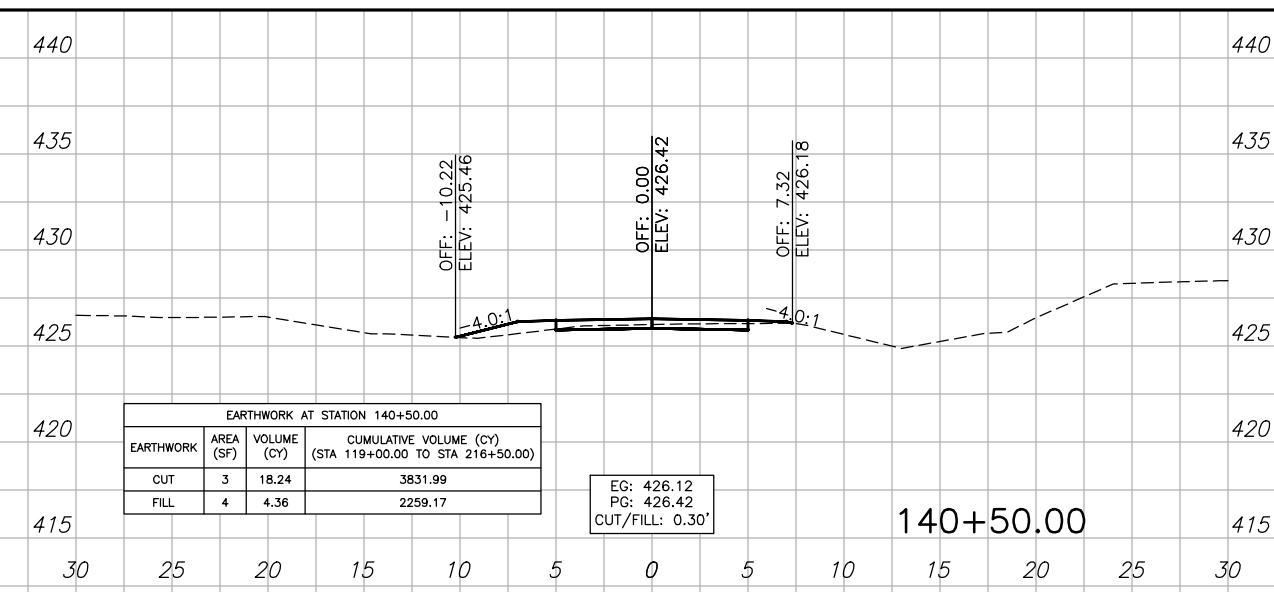


SECTIONS - 137+00.00 TO 139+12.00

P:\21157 - CRAB ORCHARD GREENWAY Drawings - Plans\02-Construction Drawings - Chomness to Grid\21157 - 08-08 - Sections.dwg 4-24-23 01:26:21 PM mkrumrey

ROUTE NO.	SECTION	COUNTY	SHEET NO.	TOT. SHTS.
N/A	21-00163-00-BT	WILLIAMSON	114	156
ILLINOIS		CRAB ORCHARD GREENWAY		

CONTRACT NO. 99700

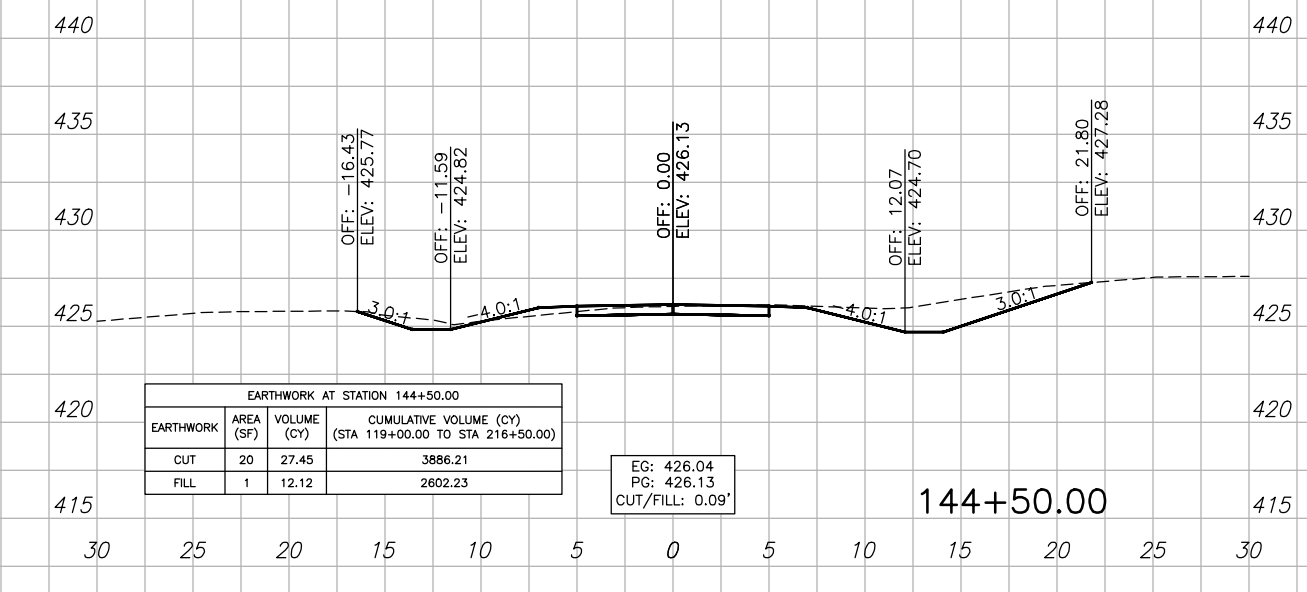
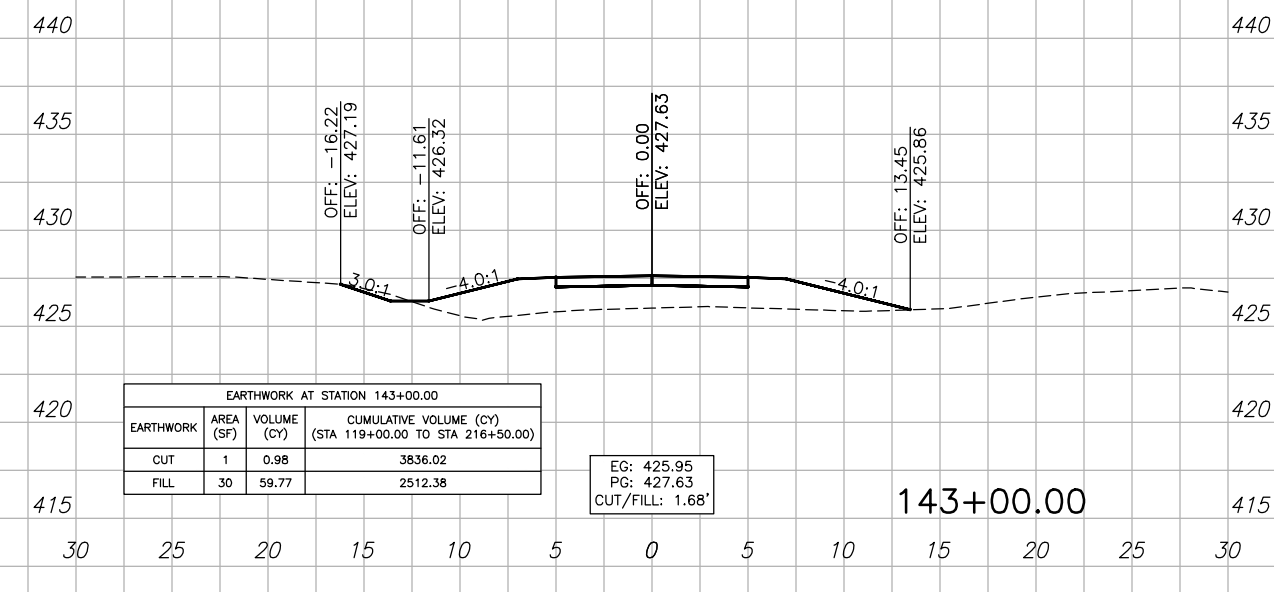
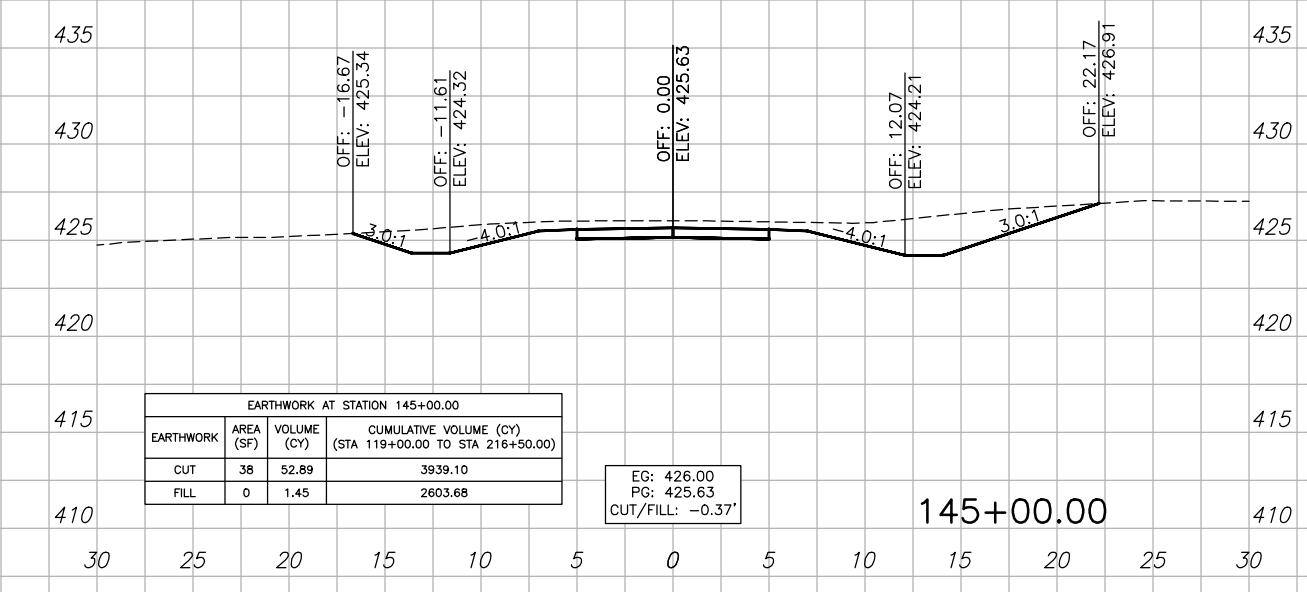
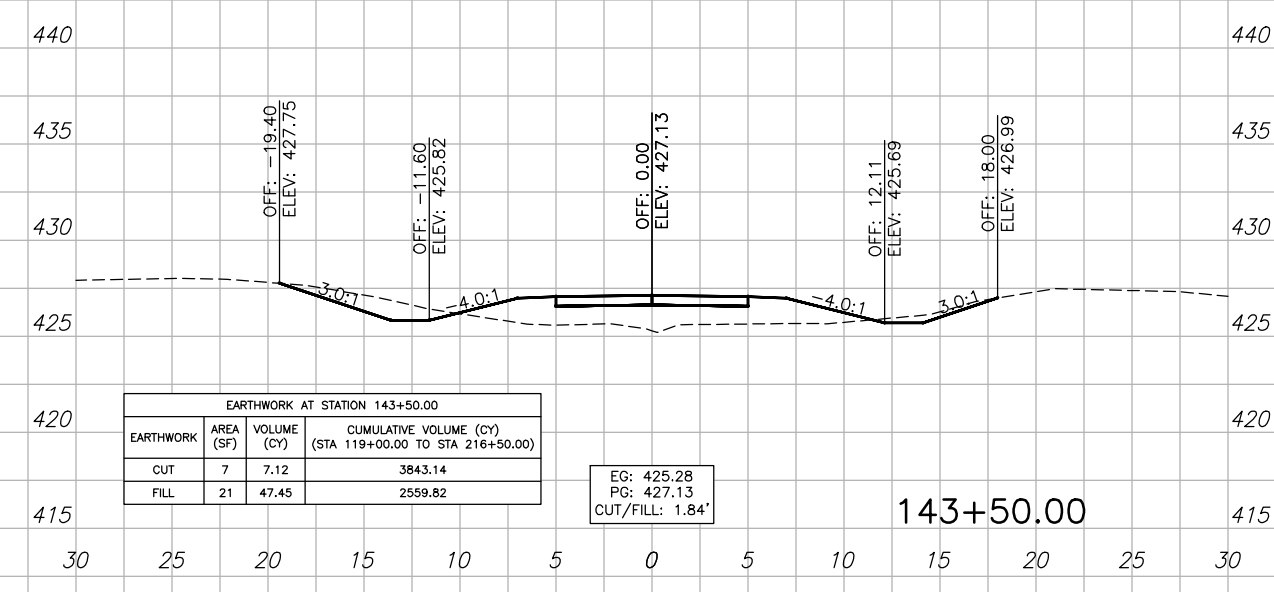
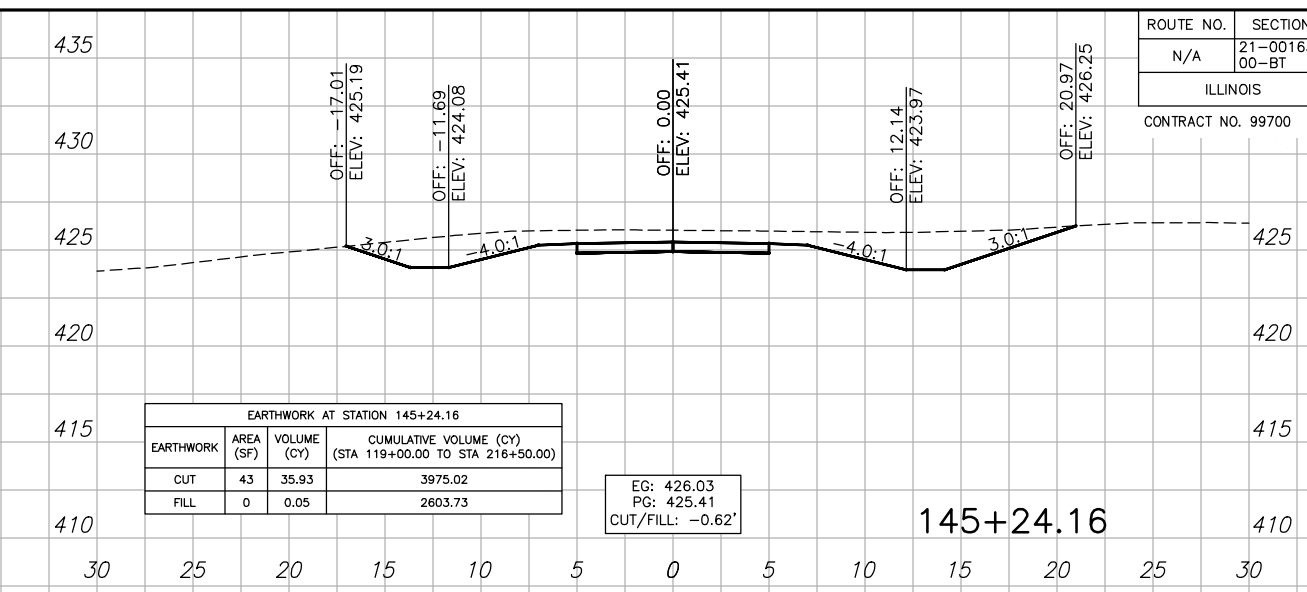
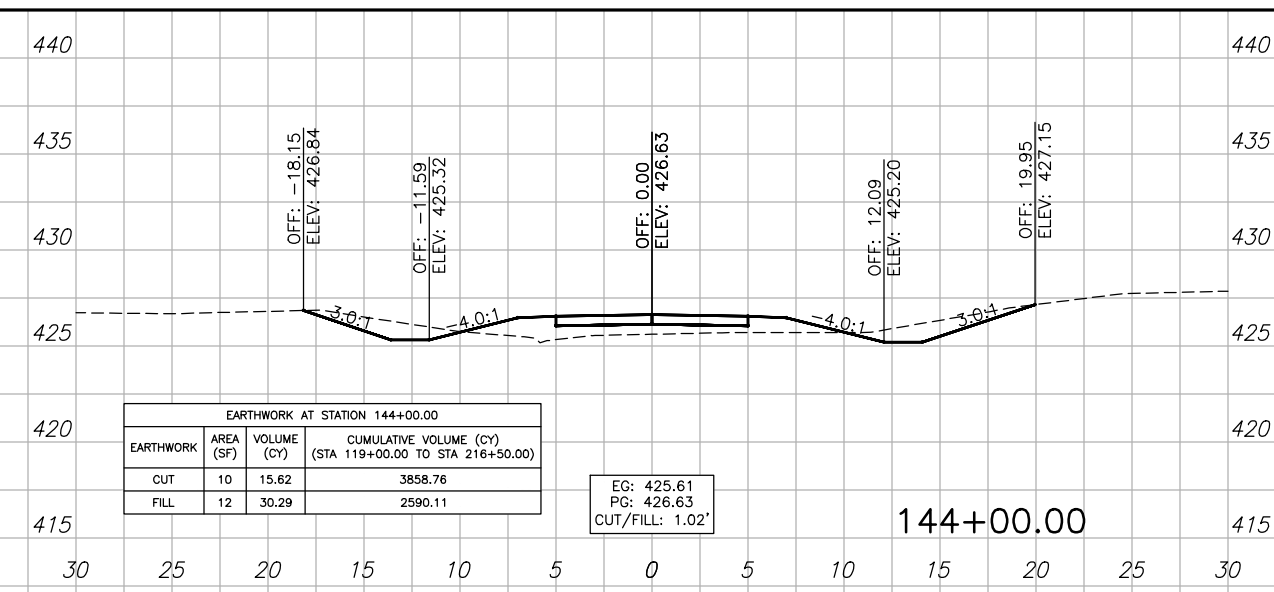


SECTIONS - 139+50.00 TO 142+50.00

P:\21157 - CRAB ORCHARD GREENWAY Drawings - Plans\02-Construction Drawings - Chomness to Grid\21157 - 08-008 - Sections.dwg 4-24-23 01:26:39 PM mkrumrey

ROUTE NO.	SECTION	COUNTY	SHEET NO.	TOT. SHTS.
N/A	21-00163-00-BT	WILLIAMSON	115	156
ILLINOIS		CRAB ORCHARD GREENWAY		

CONTRACT NO. 99700

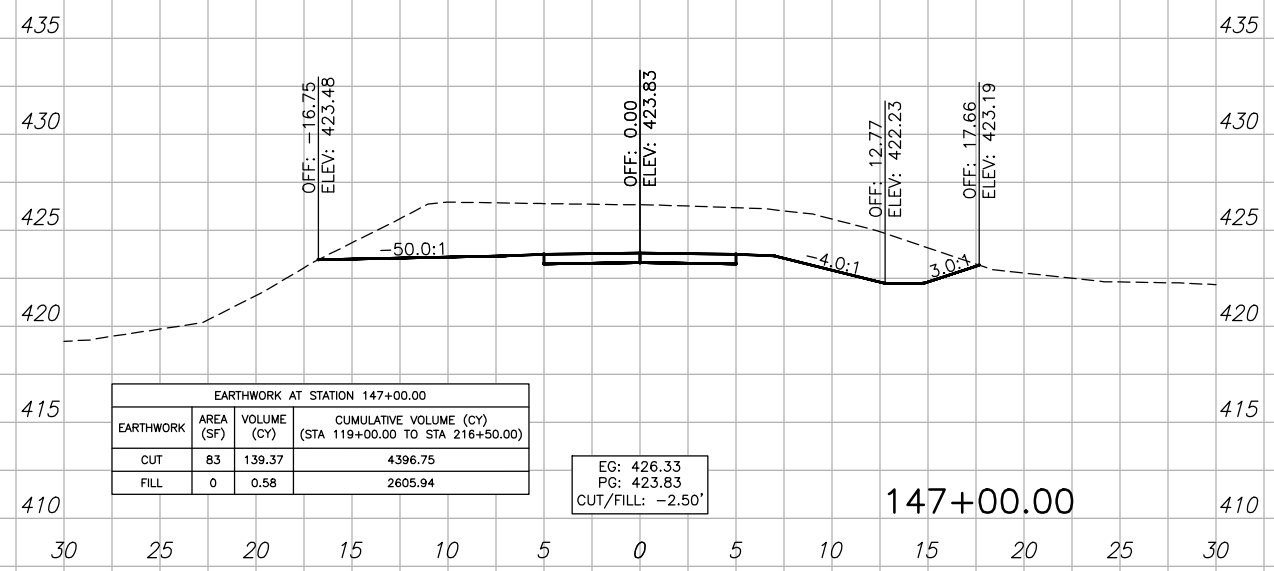
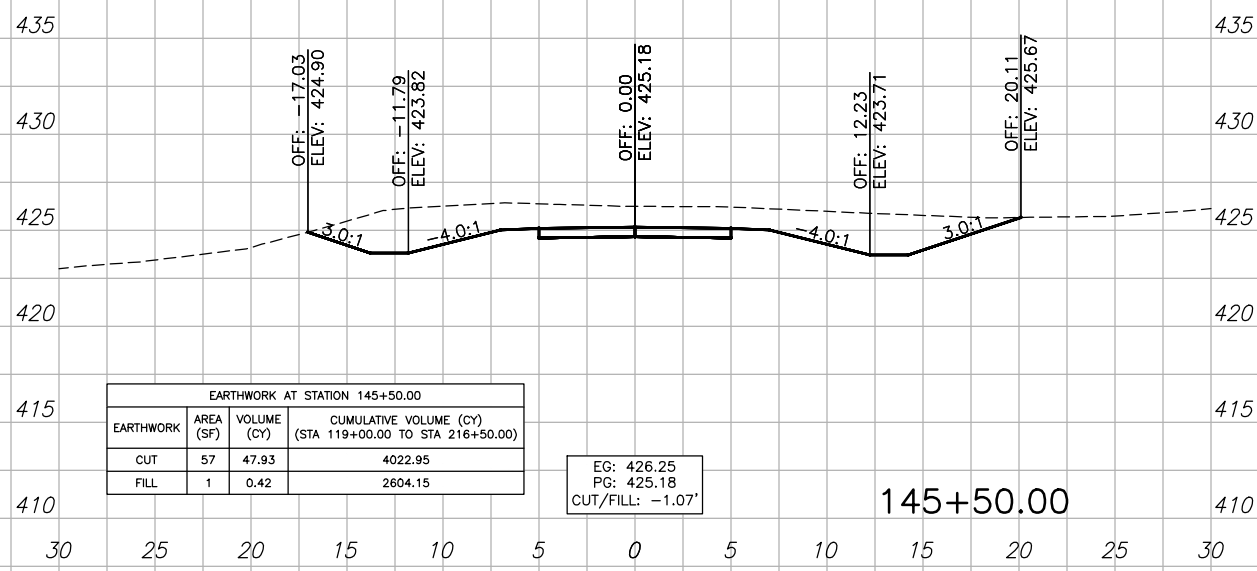
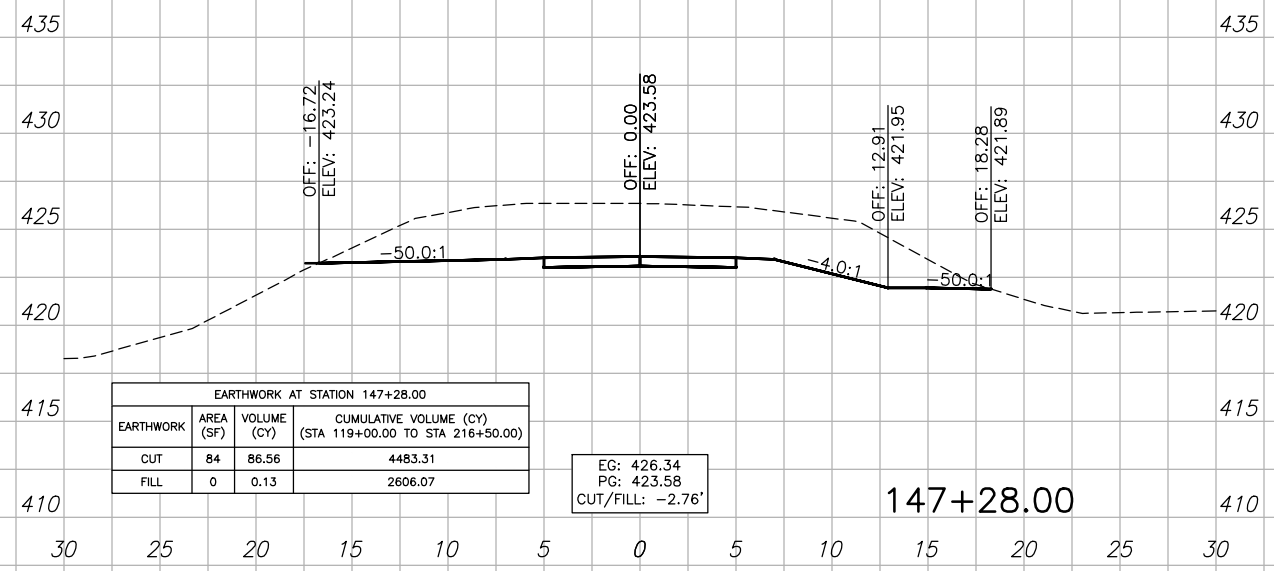
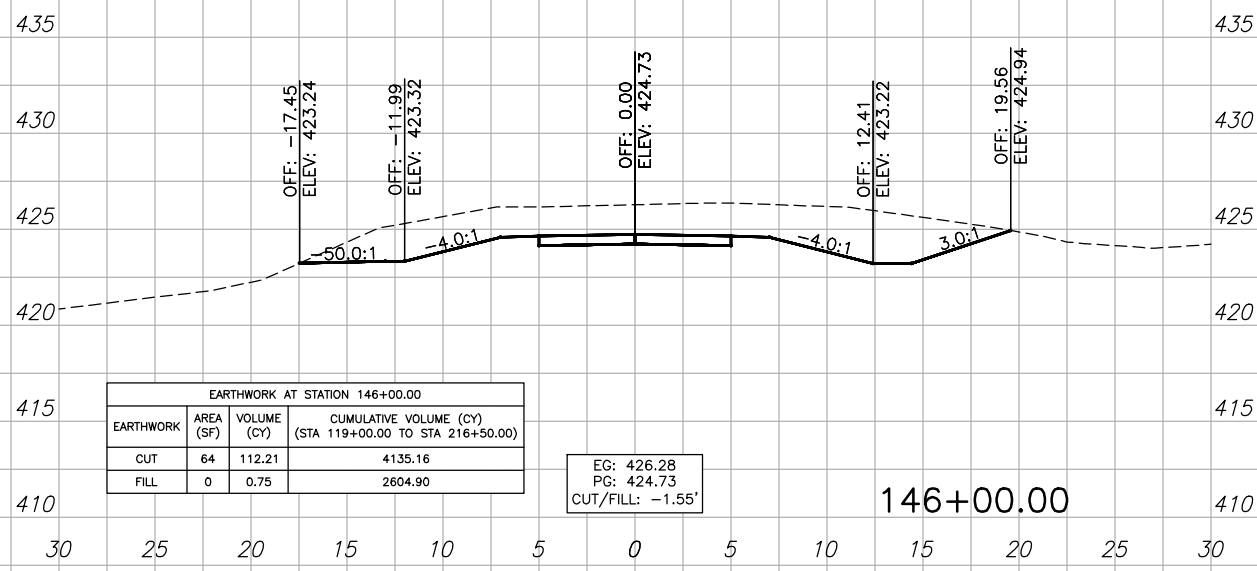
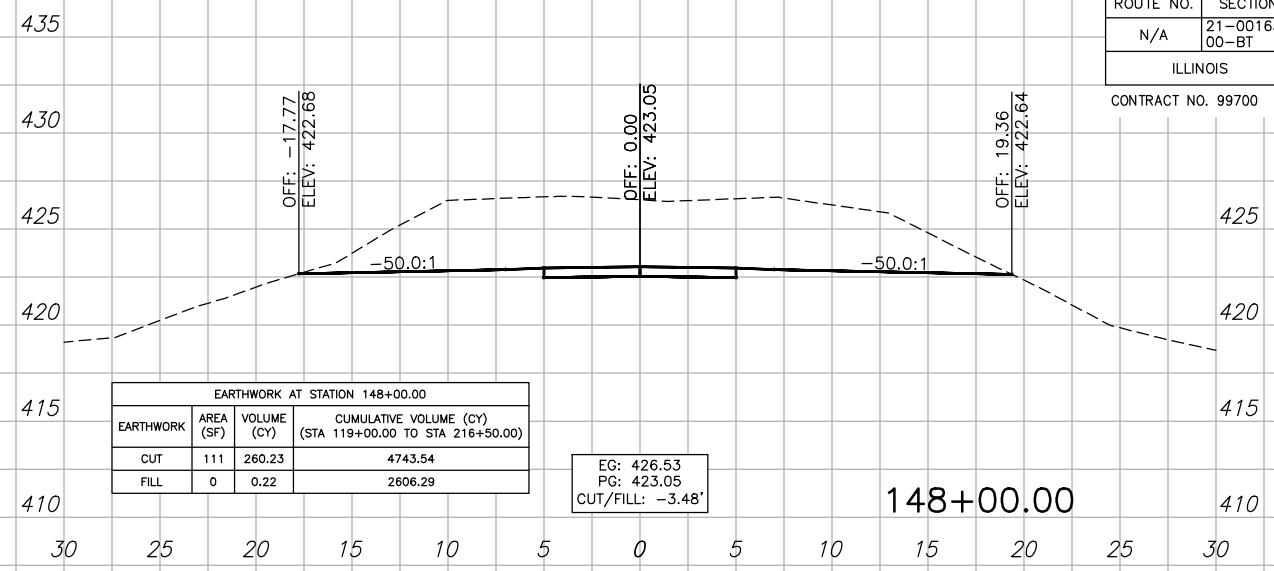
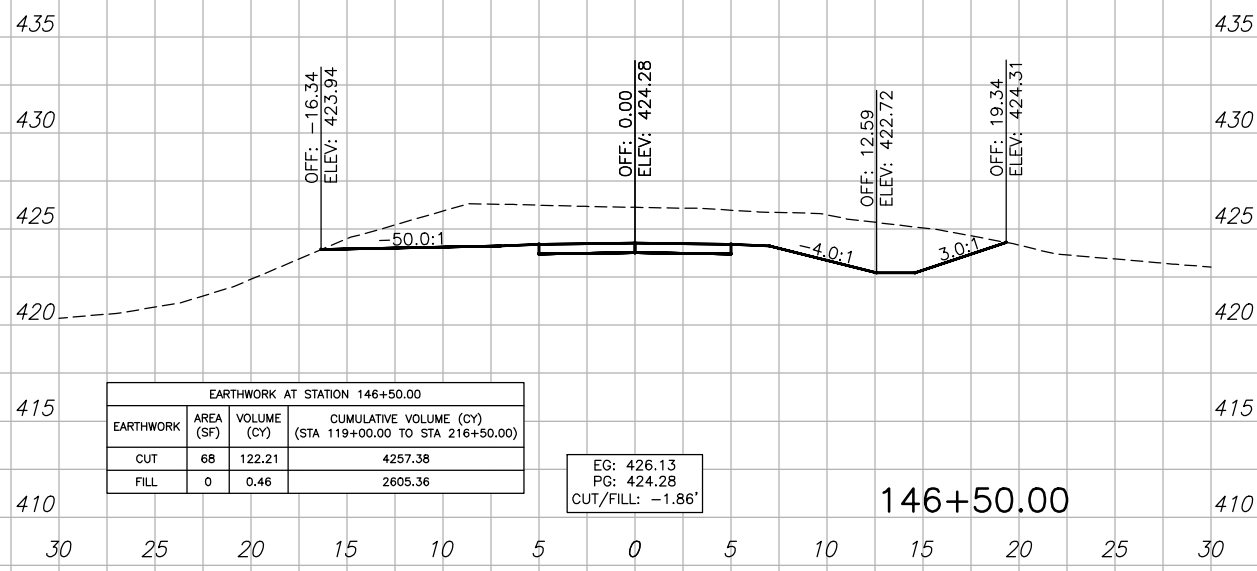


SECTIONS - 143+00.00 TO 145+24.16

P:\21157 - CRAB ORCHARD GREENWAY Drawings - Plans\02-Construction Drawings - Chomness to Grid\21157 - 08-008 - Sections.dwg 4-24-23 01:27:00 PM mkrumrey

ROUTE NO.	SECTION	COUNTY	SHEET NO.	TOT. SHTS.
N/A	21-00163-00-BT	WILLIAMSON	116	156
ILLINOIS		CRAB ORCHARD GREENWAY		

CONTRACT NO. 99700

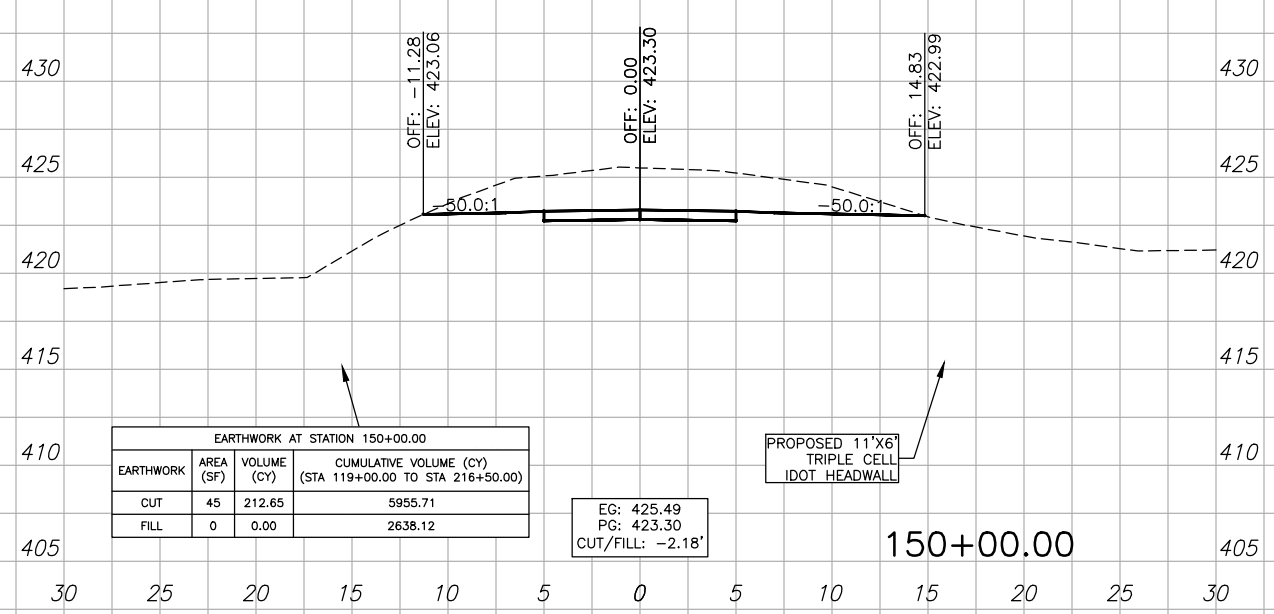
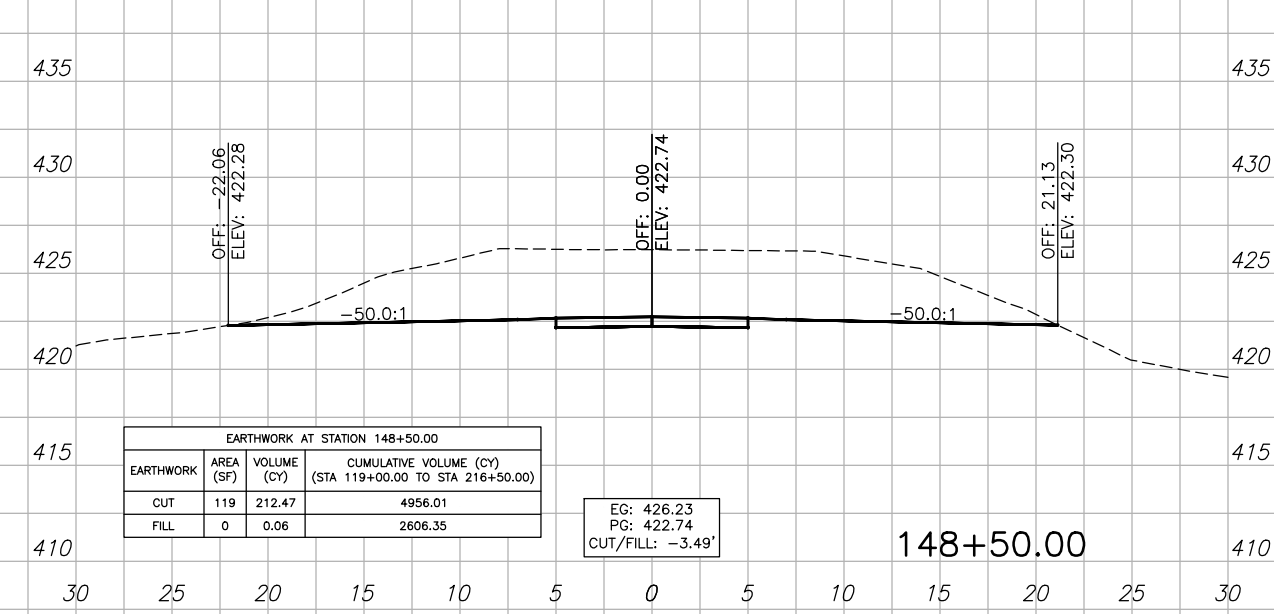
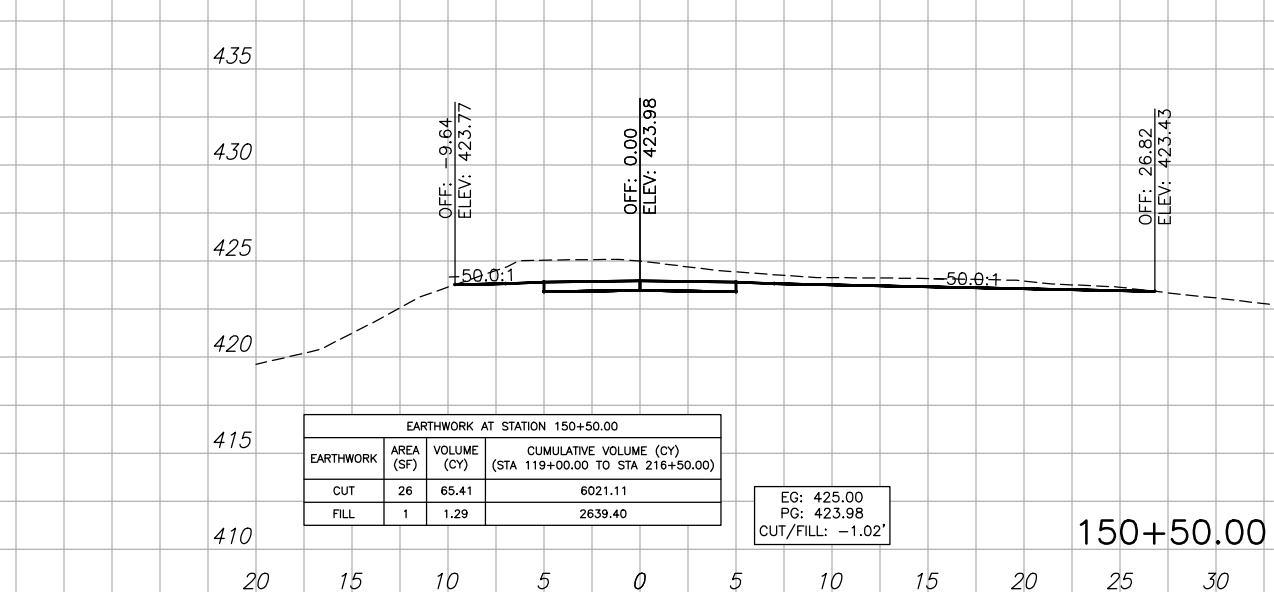
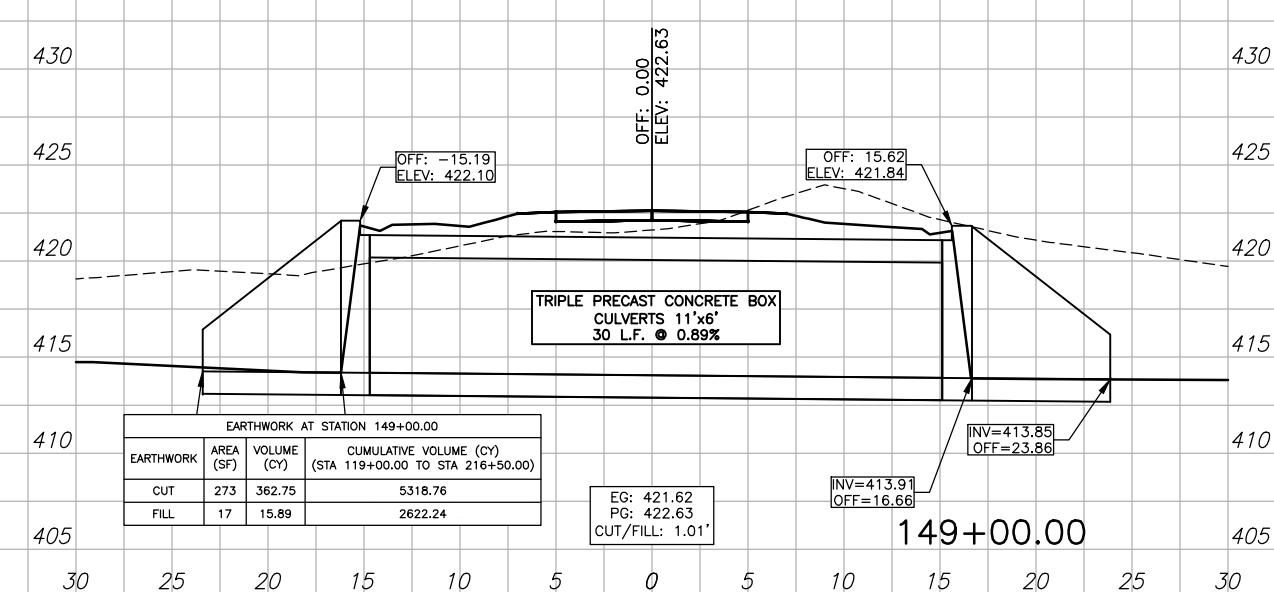
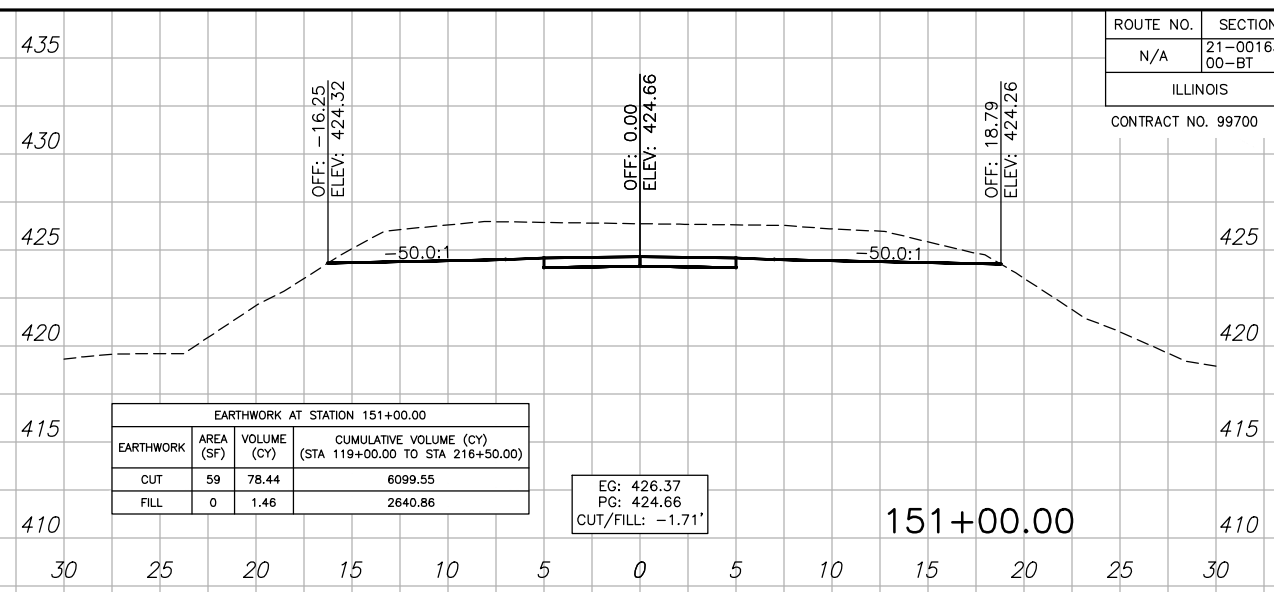
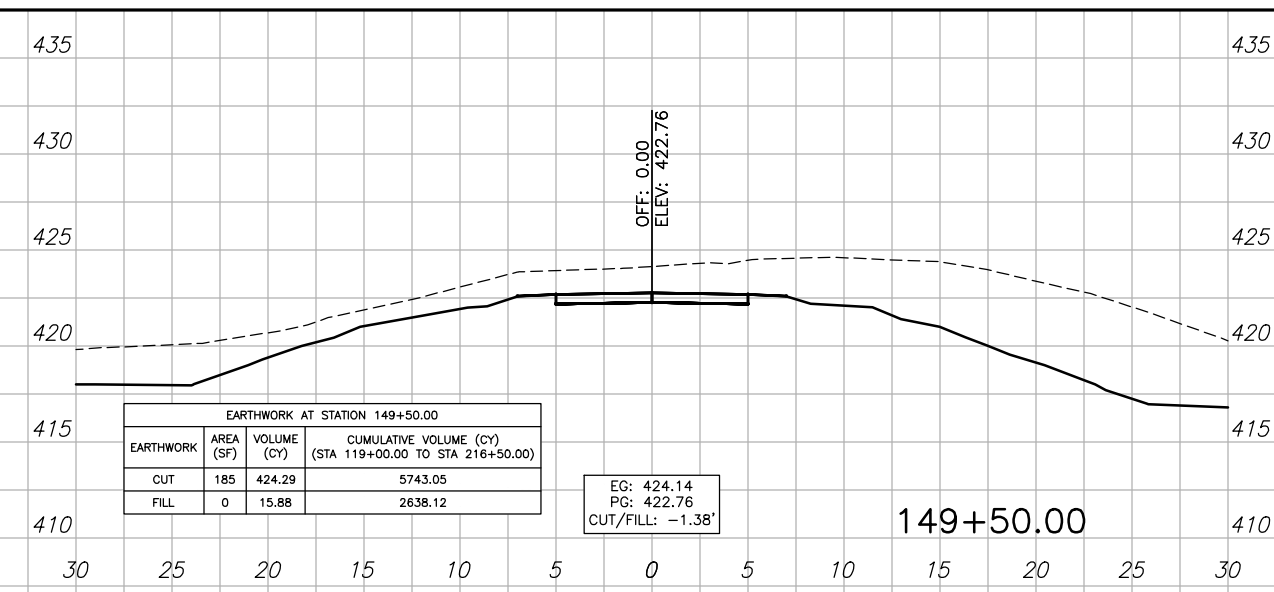


- SECTIONS - 145+50.00 TO 148+00.00

P:\21157 - CRAB ORCHARD GREENWAY Drawings - Plans\02-Construction Drawings - Chomness to Grid\21157 - 08-08 - Sections.dwg 4-24-23 01:27:19 PM mkrumrey

ROUTE NO.	SECTION	COUNTY	SHEET NO.	TOT. SHTS.
N/A	21-00163-00-BT	WILLIAMSON	117	156
ILLINOIS		CRAB ORCHARD GREENWAY		

CONTRACT NO. 99700

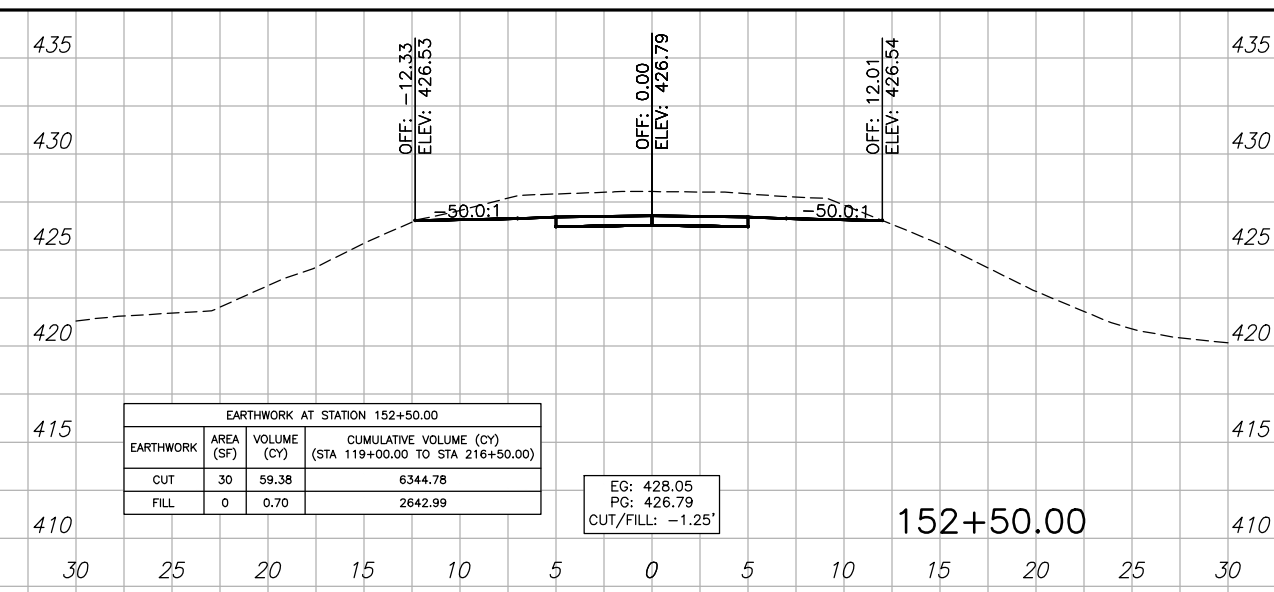


SECTIONS - 148+50.00 TO 151+00.00

P:\21157 - CRAB ORCHARD GREENWAY Drawings - Plans\02-Construction Drawings - Chamness to Gate\21157 - 08-008 - Sections.dwg 4-24-23 01:27:39 PM mkrumrey

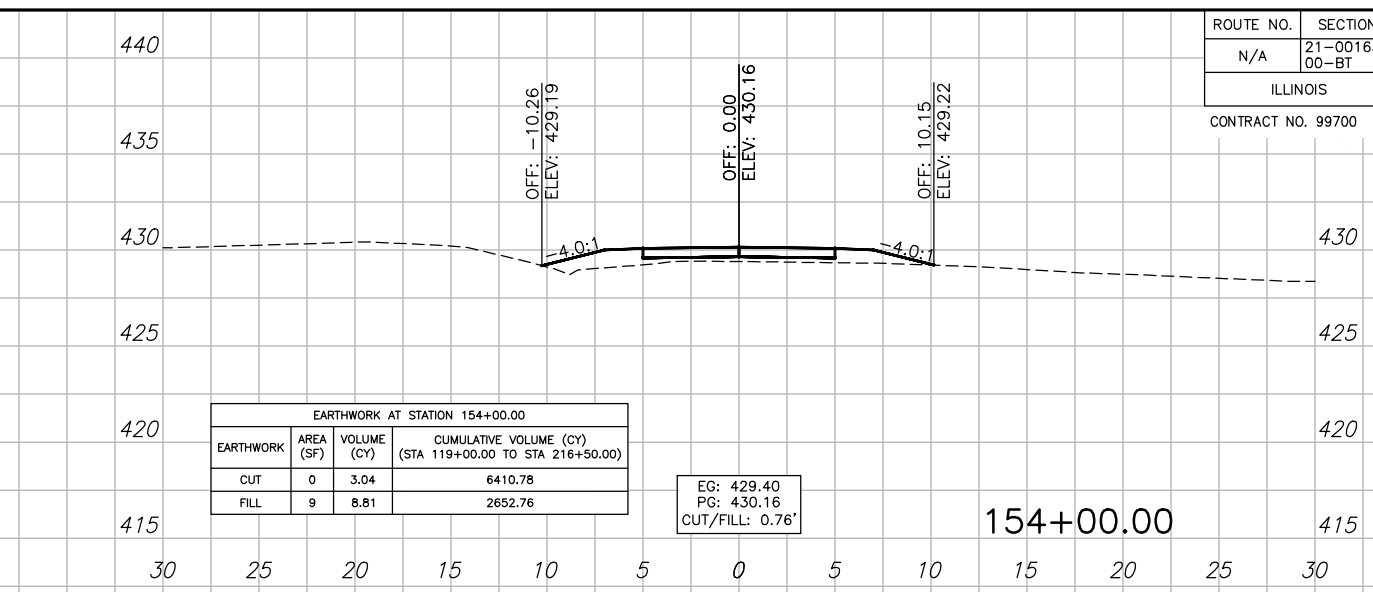
ROUTE NO.	SECTION	COUNTY	SHEET NO.	TOT. SHTS.
N/A	21-00163-00-BT	WILLIAMSON	118	156
ILLINOIS		CRAB ORCHARD GREENWAY		

CONTRACT NO. 99700



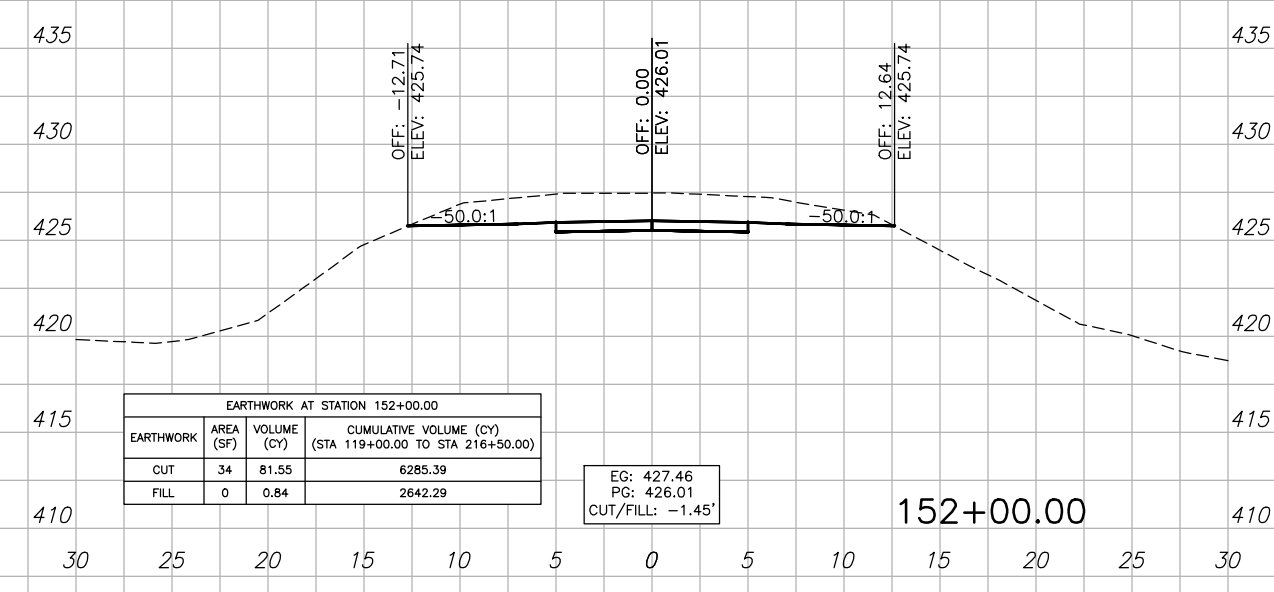
EARTHWORK AT STATION 152+50.00			
EARTHWORK	AREA (SF)	VOLUME (CY)	CUMULATIVE VOLUME (CY) (STA 119+00.00 TO STA 216+50.00)
CUT	30	59.38	6344.78
FILL	0	0.70	2642.99

EG: 428.05
PG: 426.79
CUT/FILL: -1.25'



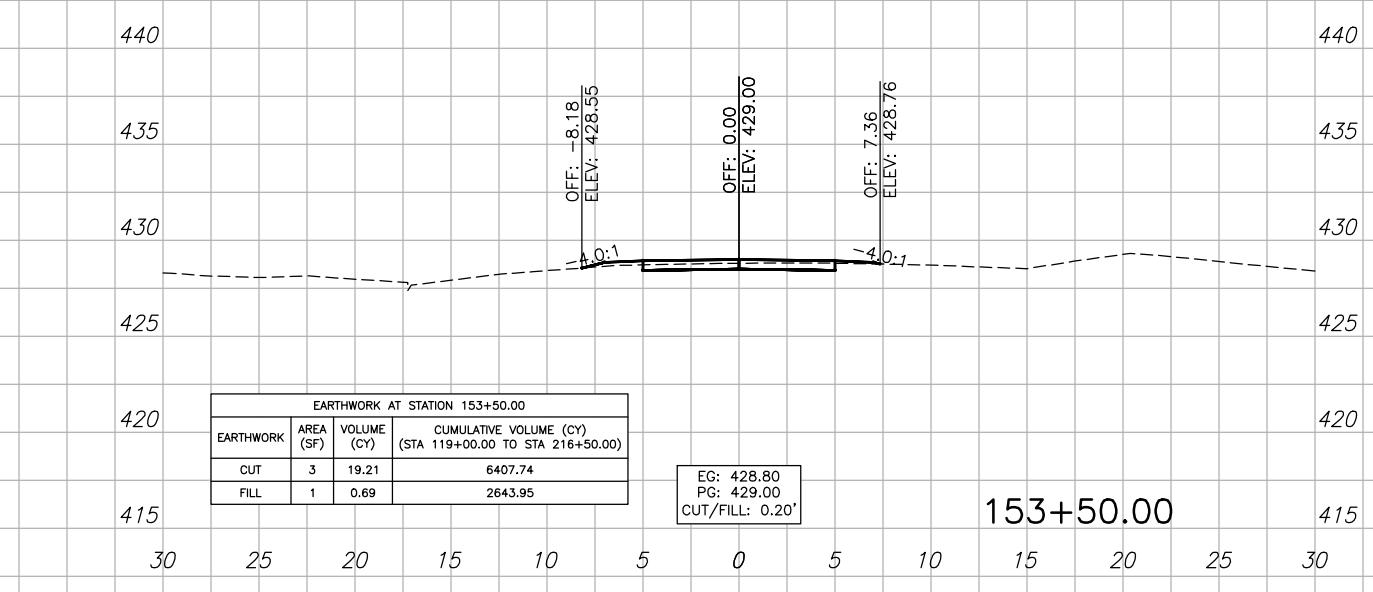
EARTHWORK AT STATION 154+00.00			
EARTHWORK	AREA (SF)	VOLUME (CY)	CUMULATIVE VOLUME (CY) (STA 119+00.00 TO STA 216+50.00)
CUT	0	3.04	6410.78
FILL	9	8.81	2652.76

EG: 429.40
PG: 430.16
CUT/FILL: 0.76'



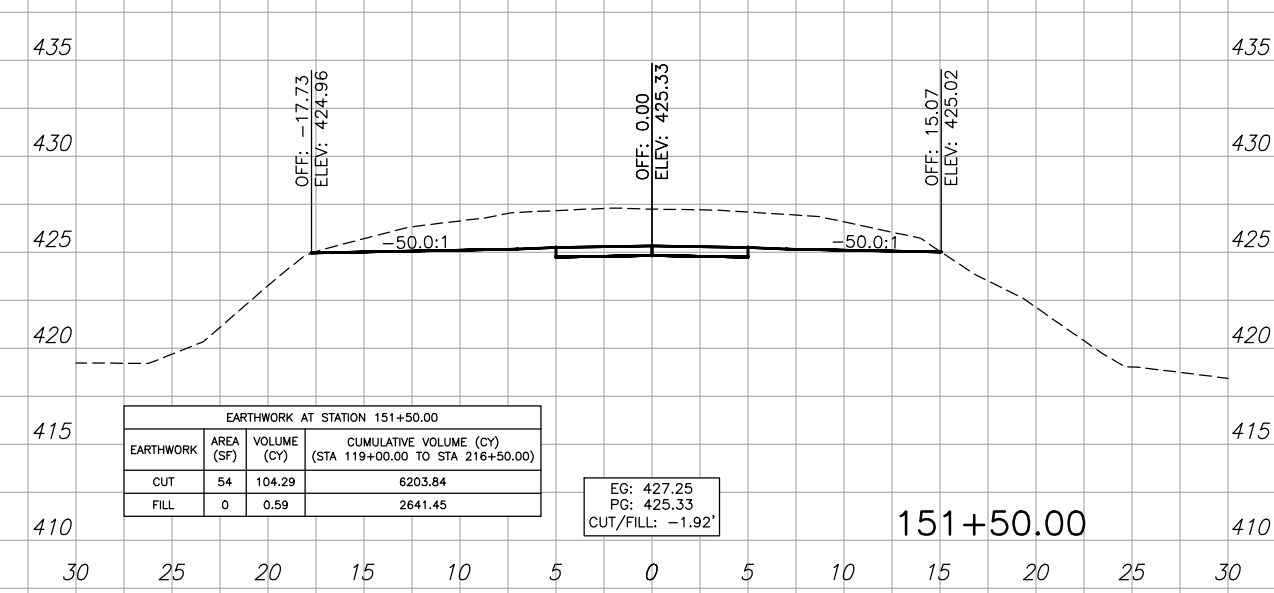
EARTHWORK AT STATION 152+00.00			
EARTHWORK	AREA (SF)	VOLUME (CY)	CUMULATIVE VOLUME (CY) (STA 119+00.00 TO STA 216+50.00)
CUT	34	81.55	6285.39
FILL	0	0.84	2642.29

EG: 427.46
PG: 426.01
CUT/FILL: -1.45'



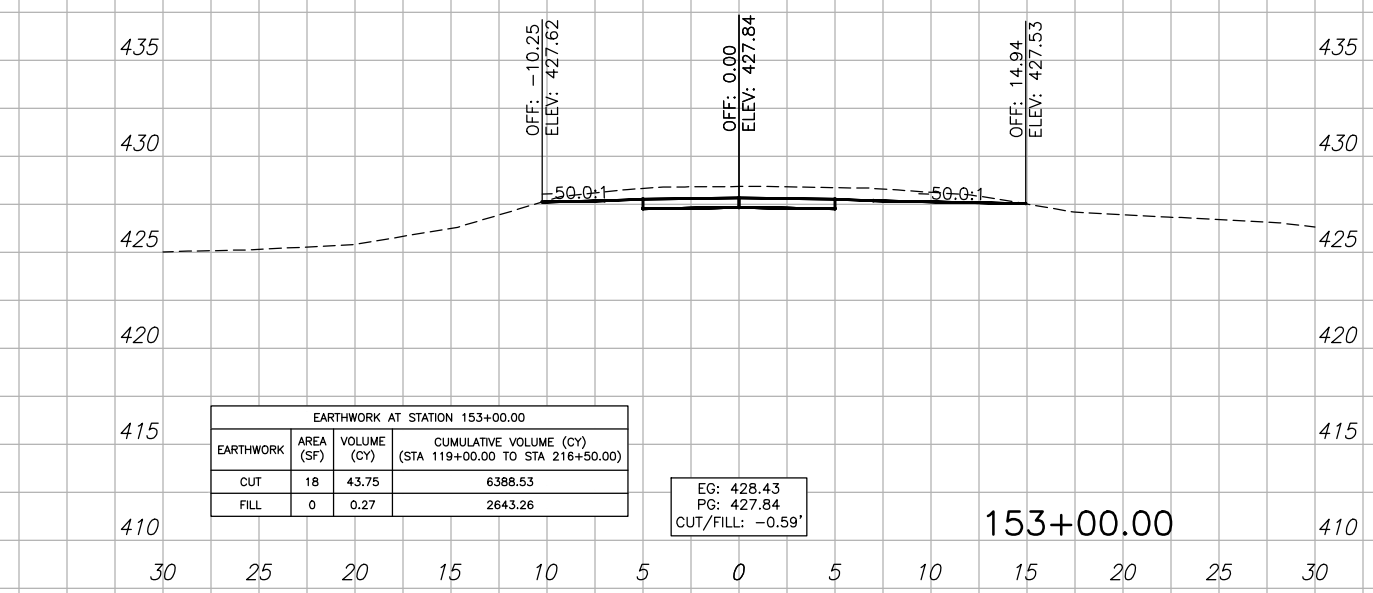
EARTHWORK AT STATION 153+50.00			
EARTHWORK	AREA (SF)	VOLUME (CY)	CUMULATIVE VOLUME (CY) (STA 119+00.00 TO STA 216+50.00)
CUT	3	19.21	6407.74
FILL	1	0.69	2643.95

EG: 428.80
PG: 429.00
CUT/FILL: 0.20'



EARTHWORK AT STATION 151+50.00			
EARTHWORK	AREA (SF)	VOLUME (CY)	CUMULATIVE VOLUME (CY) (STA 119+00.00 TO STA 216+50.00)
CUT	54	104.29	6203.84
FILL	0	0.59	2641.45

EG: 427.25
PG: 425.33
CUT/FILL: -1.92'



EARTHWORK AT STATION 153+00.00			
EARTHWORK	AREA (SF)	VOLUME (CY)	CUMULATIVE VOLUME (CY) (STA 119+00.00 TO STA 216+50.00)
CUT	18	43.75	6388.53
FILL	0	0.27	2643.26

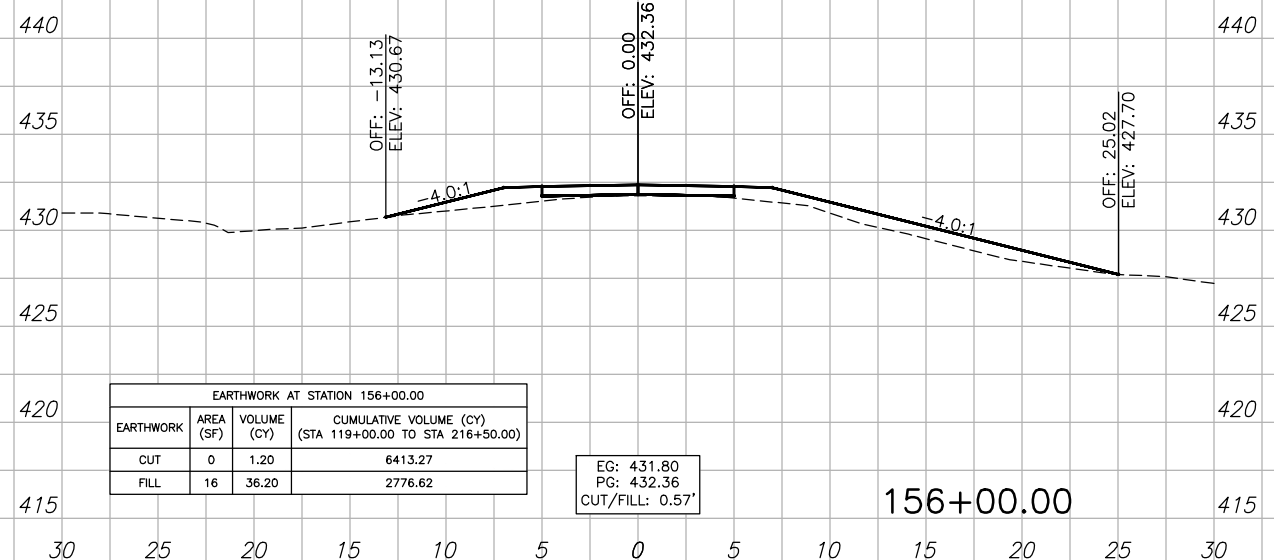
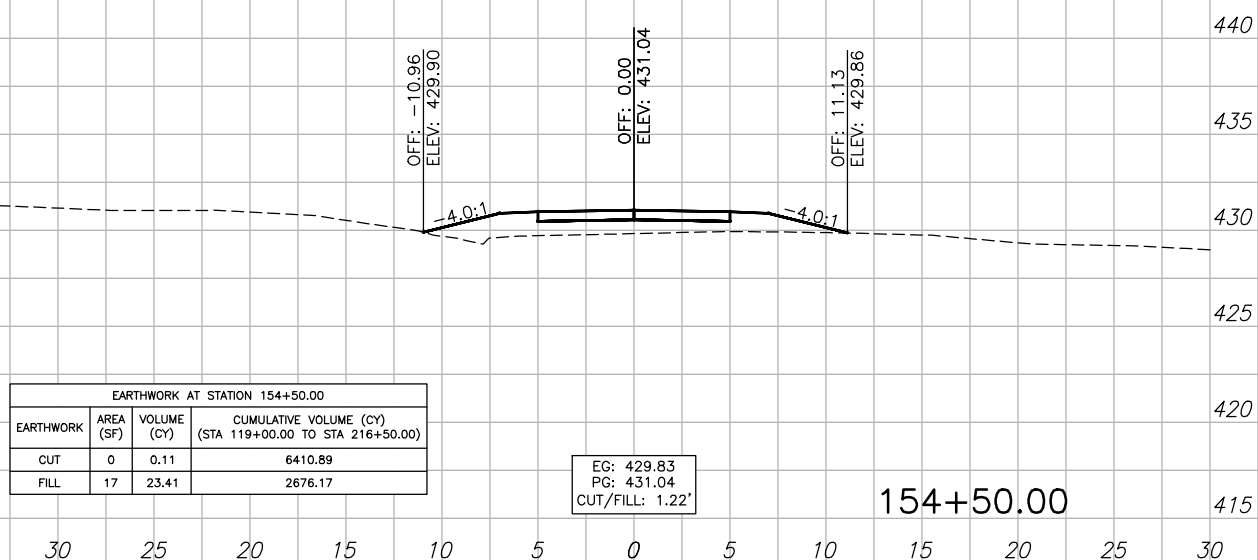
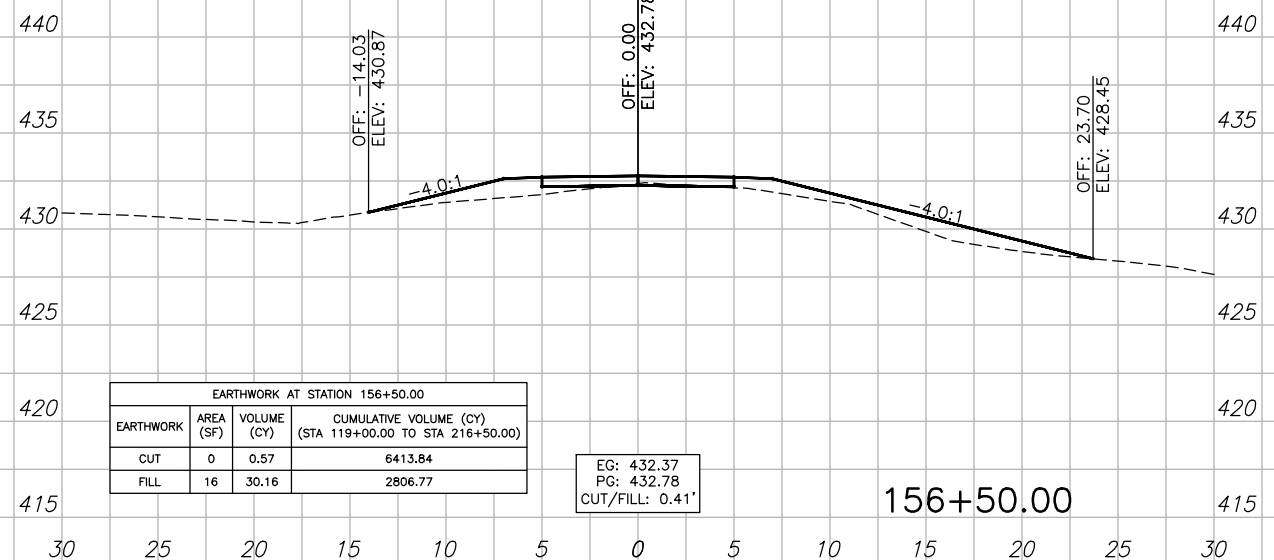
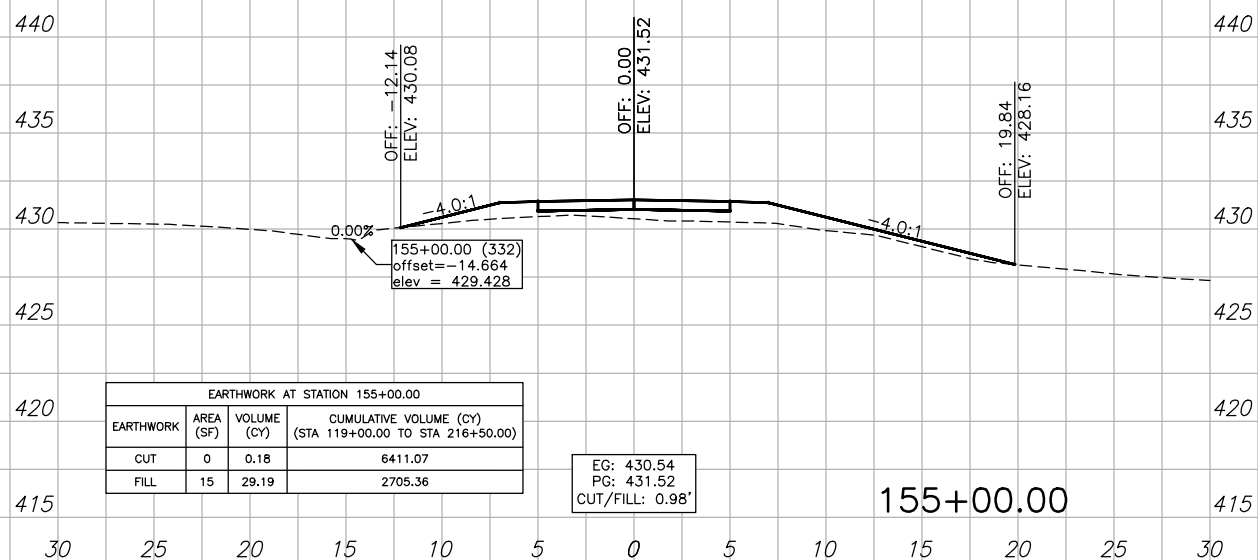
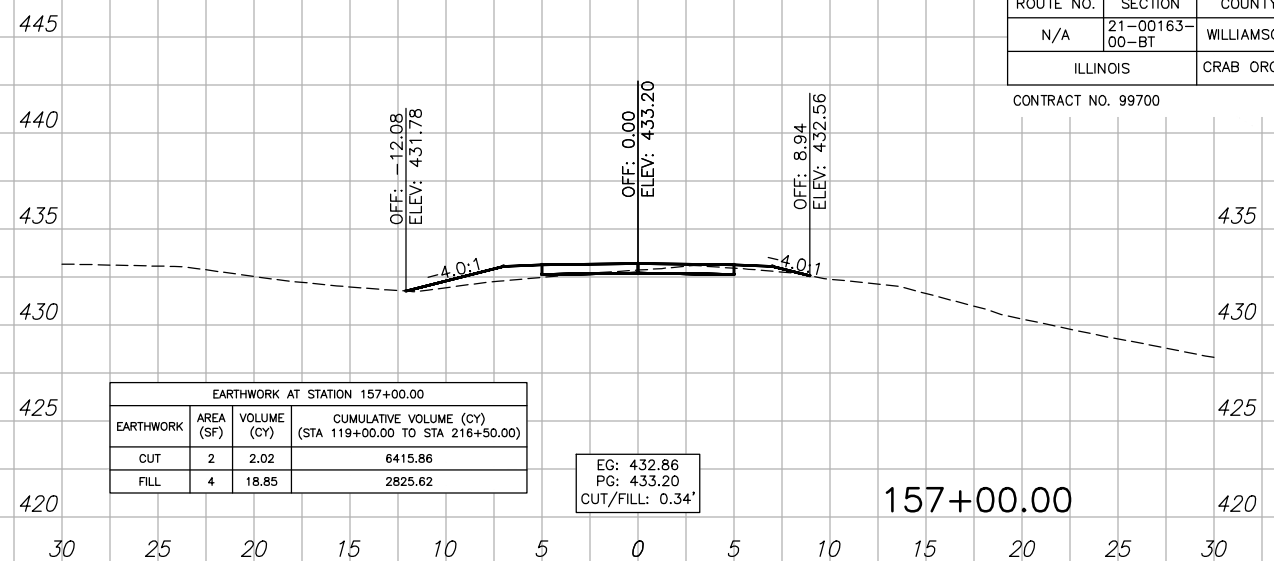
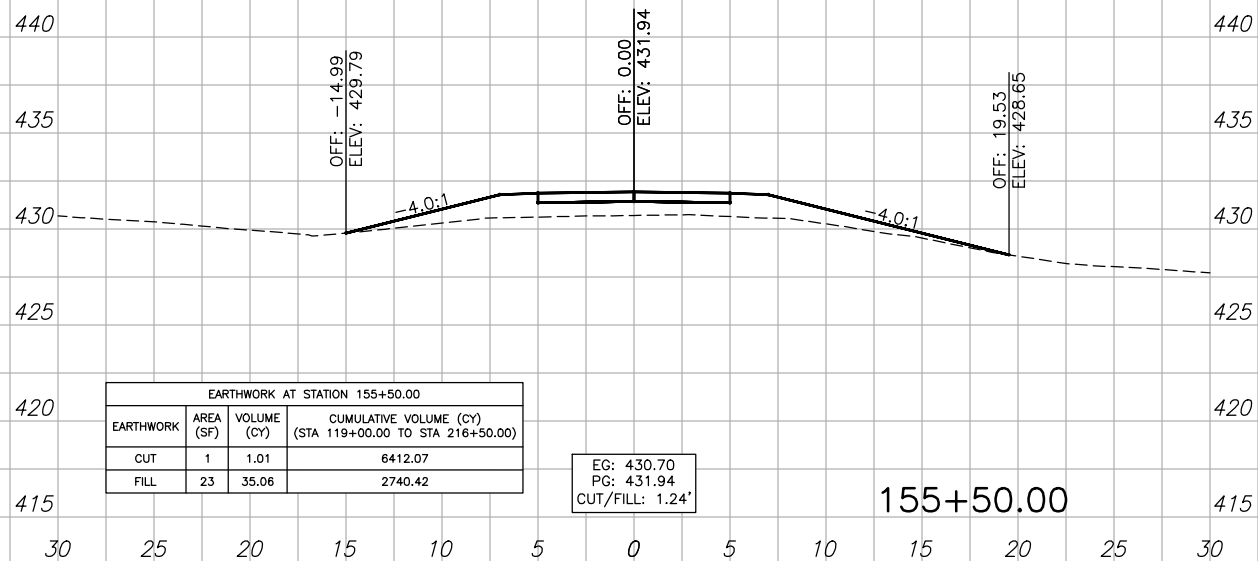
EG: 428.43
PG: 427.84
CUT/FILL: -0.59'

SECTIONS - 151+50.00 TO 154+00.00

P:\21157 - CRAB ORCHARD GREENWAY Drawings - Plans\02-Construction Drawings - Chomness to Grid\21157 - 08-08 - Sections.dwg 4-24-23 01:27:59 PM mkrumrey

ROUTE NO.	SECTION	COUNTY	SHEET NO.	TOT. SHTS.
N/A	21-00163-00-BT	WILLIAMSON	119	156
ILLINOIS		CRAB ORCHARD GREENWAY		

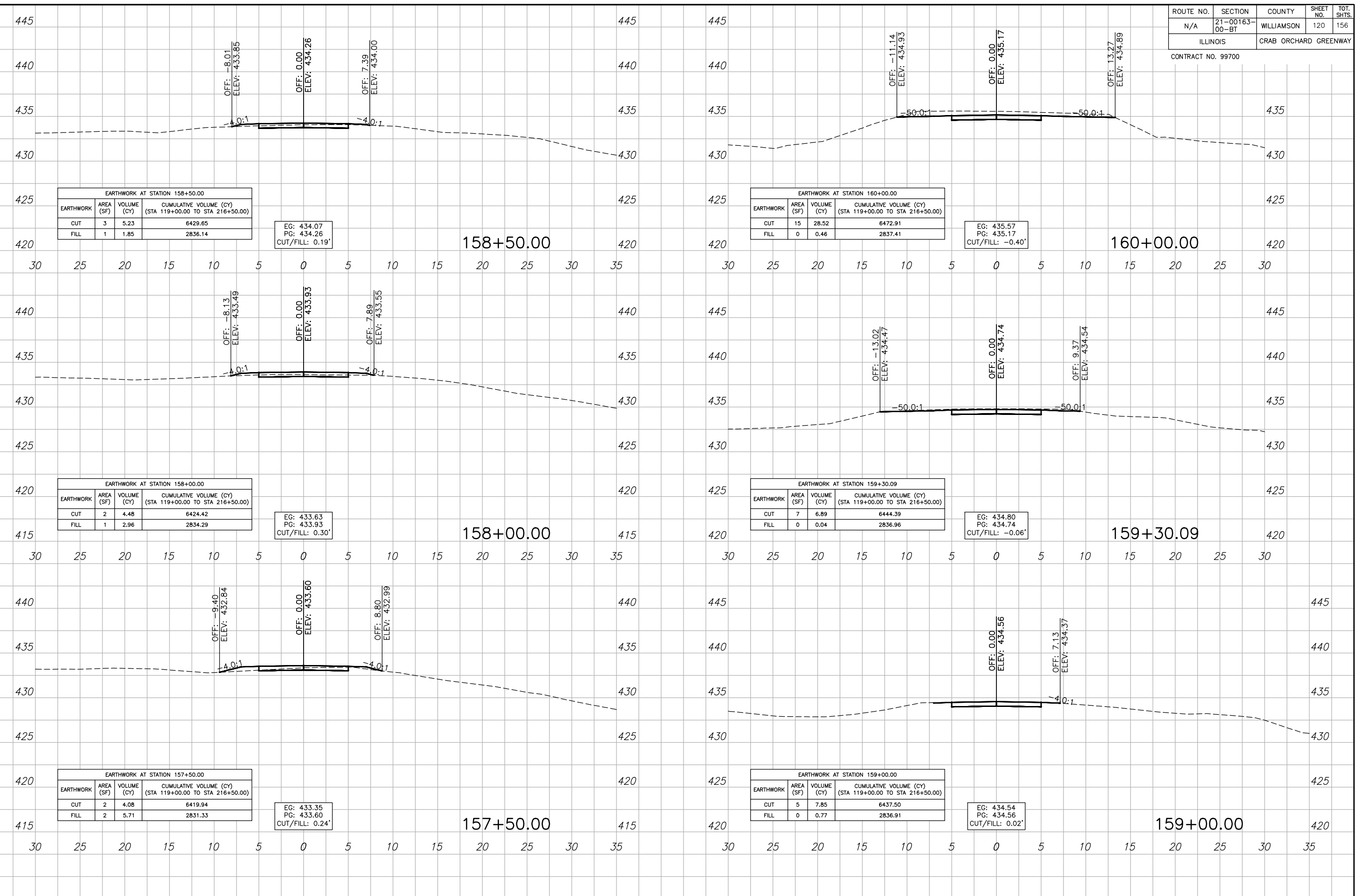
CONTRACT NO. 99700



P:\21157 - CRAB ORCHARD GREENWAY Drawings - Plans\02-Construction Drawings - Chomness to Grid\21157 - 08-08 - Sections.dwg 4-24-23 01:28:51 PM mkrumrey

ROUTE NO.	SECTION	COUNTY	SHEET NO.	TOT. SHTS.
N/A	21-00163-00-BT	WILLIAMSON	120	156
ILLINOIS		CRAB ORCHARD GREENWAY		

CONTRACT NO. 99700



EARTHWORK AT STATION 158+50.00			
EARTHWORK	AREA (SF)	VOLUME (CY)	CUMULATIVE VOLUME (CY) (STA 119+00.00 TO STA 216+50.00)
CUT	3	5.23	6429.65
FILL	1	1.85	2836.14

EG: 434.07
PG: 434.26
CUT/FILL: 0.19'

EARTHWORK AT STATION 160+00.00			
EARTHWORK	AREA (SF)	VOLUME (CY)	CUMULATIVE VOLUME (CY) (STA 119+00.00 TO STA 216+50.00)
CUT	15	28.52	6472.91
FILL	0	0.46	2837.41

EG: 435.57
PG: 435.17
CUT/FILL: -0.40'

EARTHWORK AT STATION 158+00.00			
EARTHWORK	AREA (SF)	VOLUME (CY)	CUMULATIVE VOLUME (CY) (STA 119+00.00 TO STA 216+50.00)
CUT	2	4.48	6424.42
FILL	1	2.96	2834.29

EG: 433.63
PG: 433.93
CUT/FILL: 0.30'

EARTHWORK AT STATION 159+30.09			
EARTHWORK	AREA (SF)	VOLUME (CY)	CUMULATIVE VOLUME (CY) (STA 119+00.00 TO STA 216+50.00)
CUT	7	6.89	6444.39
FILL	0	0.04	2836.96

EG: 434.80
PG: 434.74
CUT/FILL: -0.06'

EARTHWORK AT STATION 157+50.00			
EARTHWORK	AREA (SF)	VOLUME (CY)	CUMULATIVE VOLUME (CY) (STA 119+00.00 TO STA 216+50.00)
CUT	2	4.08	6419.94
FILL	2	5.71	2831.33

EG: 433.35
PG: 433.60
CUT/FILL: 0.24'

EARTHWORK AT STATION 159+00.00			
EARTHWORK	AREA (SF)	VOLUME (CY)	CUMULATIVE VOLUME (CY) (STA 119+00.00 TO STA 216+50.00)
CUT	5	7.85	6437.50
FILL	0	0.77	2836.91

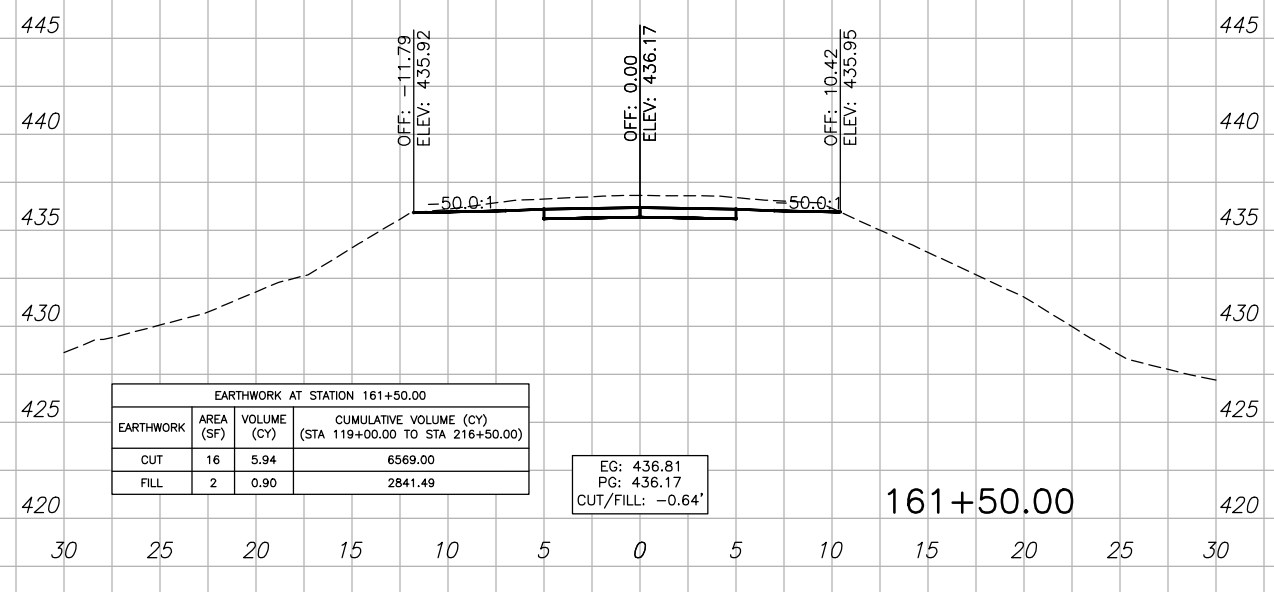
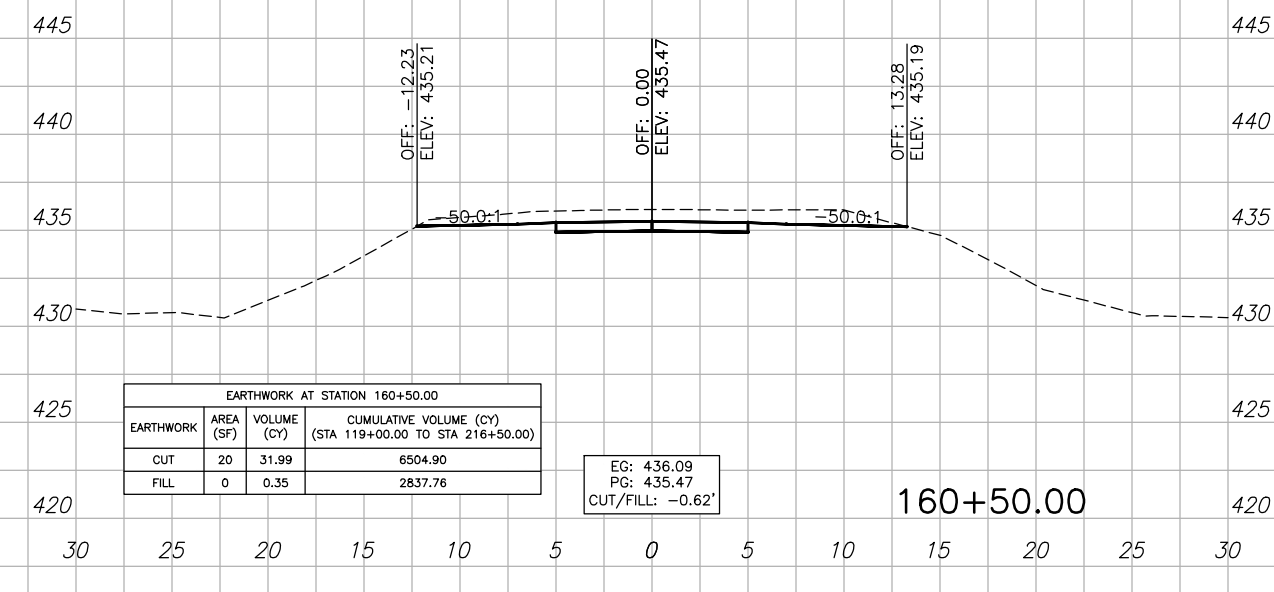
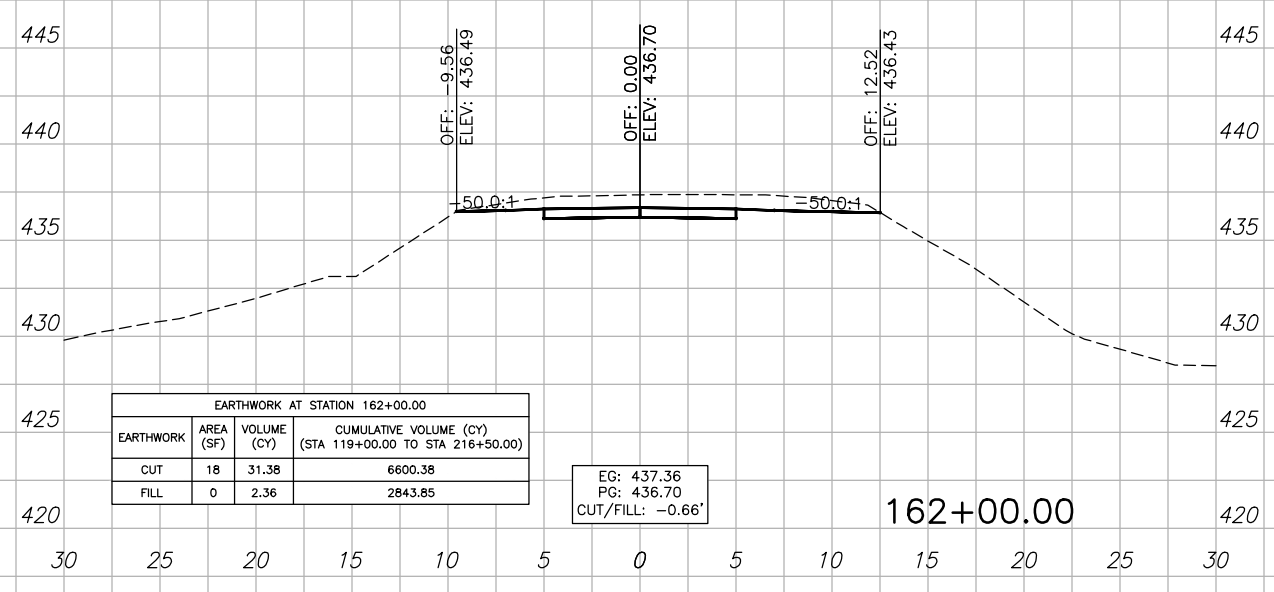
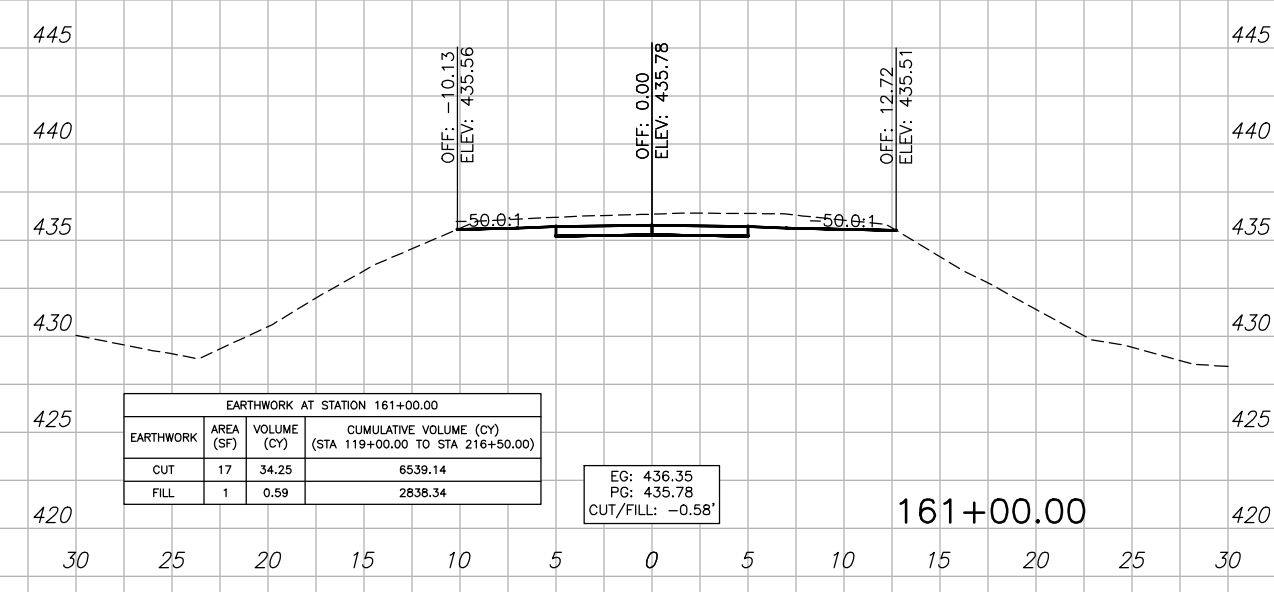
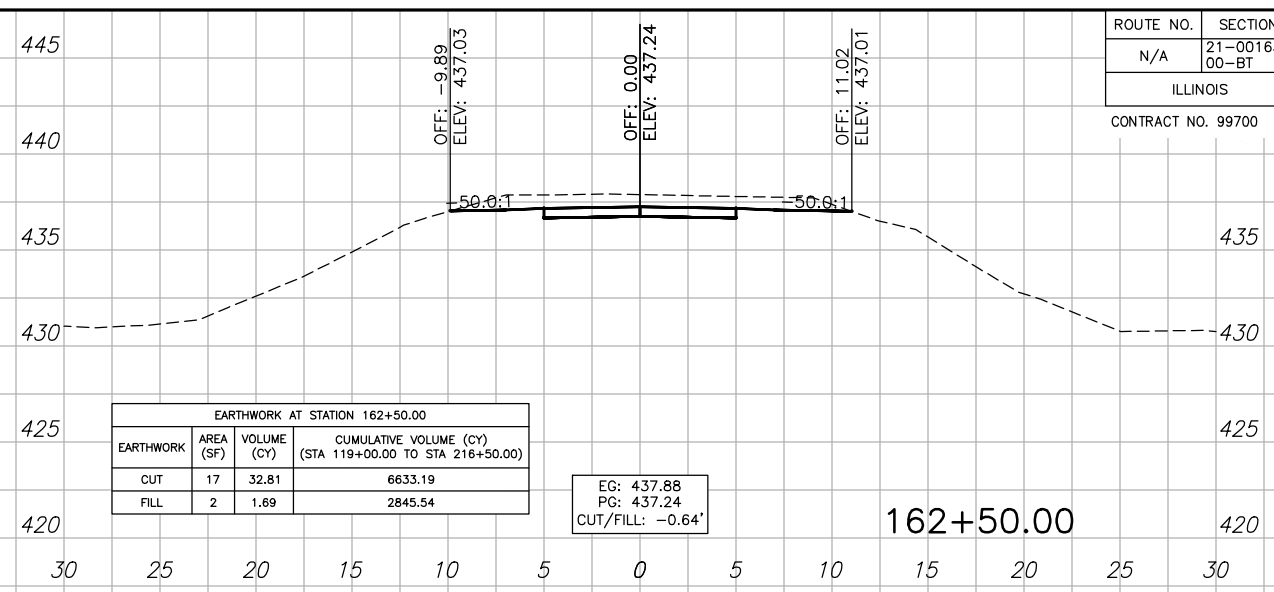
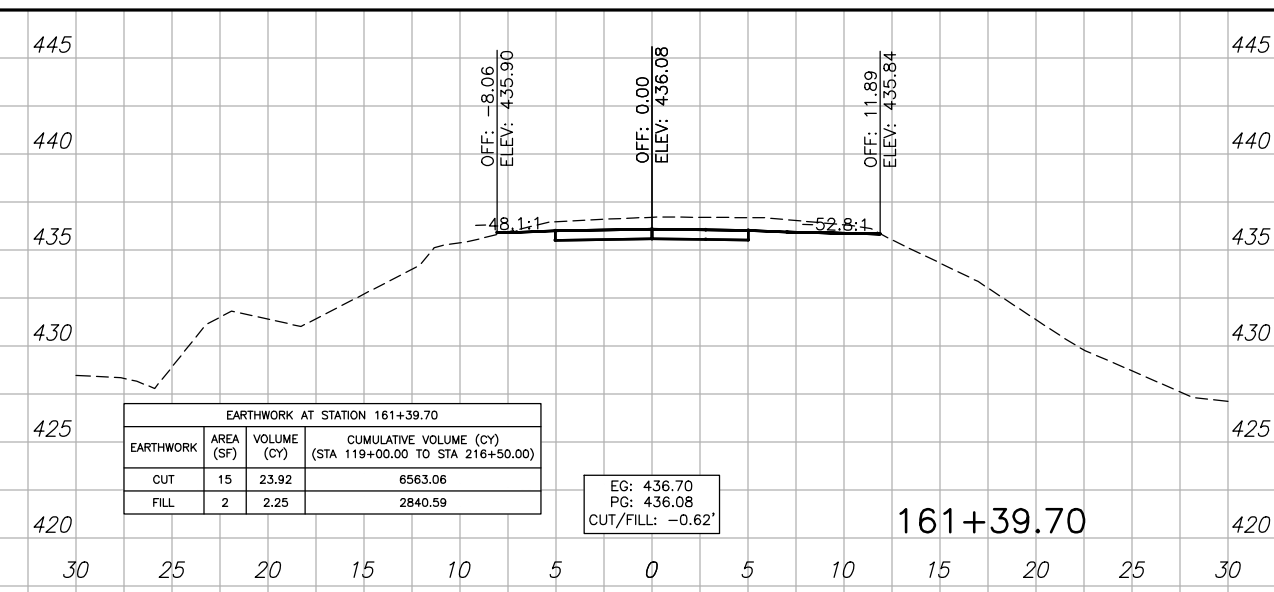
EG: 434.54
PG: 434.56
CUT/FILL: 0.02'

- SECTIONS - 157+50.00 TO 160+00.00

P:\21157 - CRAB ORCHARD GREENWAY Drawings - Plans\02-Construction Drawings - Chomness to Grid\21157 - 08-09 - Sections.dwg 4-24-23 01:29:09 PM mkrumrey

ROUTE NO.	SECTION	COUNTY	SHEET NO.	TOT. SHTS.
N/A	21-00163-00-BT	WILLIAMSON	121	156
ILLINOIS		CRAB ORCHARD GREENWAY		

CONTRACT NO. 99700

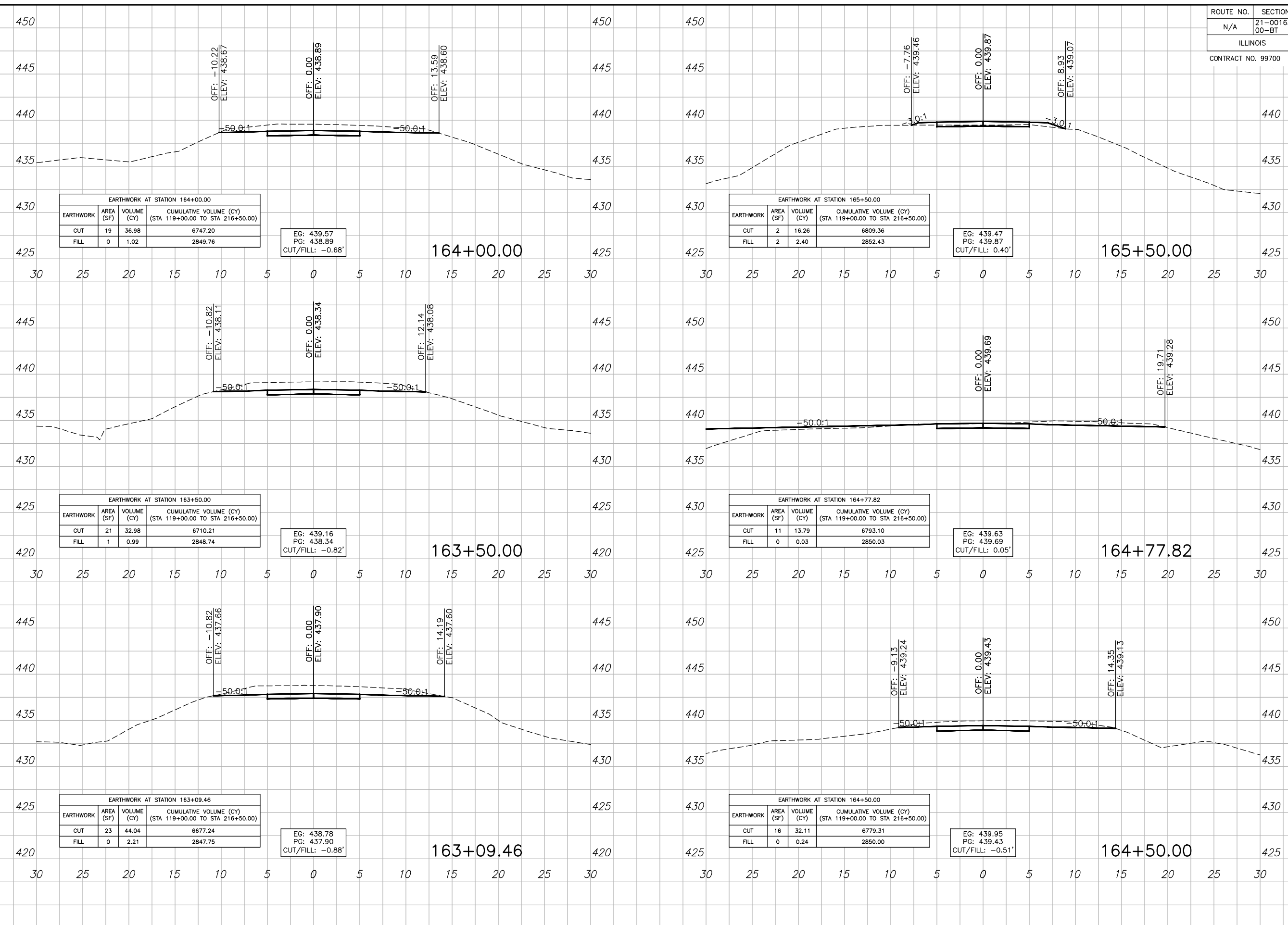


SECTIONS - 160+50.00 TO 162+50.00

P:\21157 - CRAB ORCHARD GREENWAY Drawings - Plans\02-Construction Drawings - Chomness to Grid\21157 - 08-009 - Sections.dwg 4-24-23 01:29:29 PM mkrumrey

ROUTE NO.	SECTION	COUNTY	SHEET NO.	TOT. SHTS.
N/A	21-00163-00-BT	WILLIAMSON	122	156
ILLINOIS		CRAB ORCHARD GREENWAY		

CONTRACT NO. 99700



EARTHWORK AT STATION 164+00.00			
EARTHWORK	AREA (SF)	VOLUME (CY)	CUMULATIVE VOLUME (CY) (STA 119+00.00 TO STA 216+50.00)
CUT	19	36.98	6747.20
FILL	0	1.02	2849.76

EG: 439.57
PG: 438.89
CUT/FILL: -0.68'

EARTHWORK AT STATION 165+50.00			
EARTHWORK	AREA (SF)	VOLUME (CY)	CUMULATIVE VOLUME (CY) (STA 119+00.00 TO STA 216+50.00)
CUT	2	16.26	6809.36
FILL	2	2.40	2852.43

EG: 439.47
PG: 439.87
CUT/FILL: 0.40'

EARTHWORK AT STATION 163+50.00			
EARTHWORK	AREA (SF)	VOLUME (CY)	CUMULATIVE VOLUME (CY) (STA 119+00.00 TO STA 216+50.00)
CUT	21	32.98	6710.21
FILL	1	0.99	2848.74

EG: 439.16
PG: 438.34
CUT/FILL: -0.82'

EARTHWORK AT STATION 164+77.82			
EARTHWORK	AREA (SF)	VOLUME (CY)	CUMULATIVE VOLUME (CY) (STA 119+00.00 TO STA 216+50.00)
CUT	11	13.79	6793.10
FILL	0	0.03	2850.03

EG: 439.63
PG: 439.69
CUT/FILL: 0.05'

EARTHWORK AT STATION 163+09.46			
EARTHWORK	AREA (SF)	VOLUME (CY)	CUMULATIVE VOLUME (CY) (STA 119+00.00 TO STA 216+50.00)
CUT	23	44.04	6677.24
FILL	0	2.21	2847.75

EG: 438.78
PG: 437.90
CUT/FILL: -0.88'

EARTHWORK AT STATION 164+50.00			
EARTHWORK	AREA (SF)	VOLUME (CY)	CUMULATIVE VOLUME (CY) (STA 119+00.00 TO STA 216+50.00)
CUT	16	32.11	6779.31
FILL	0	0.24	2850.00

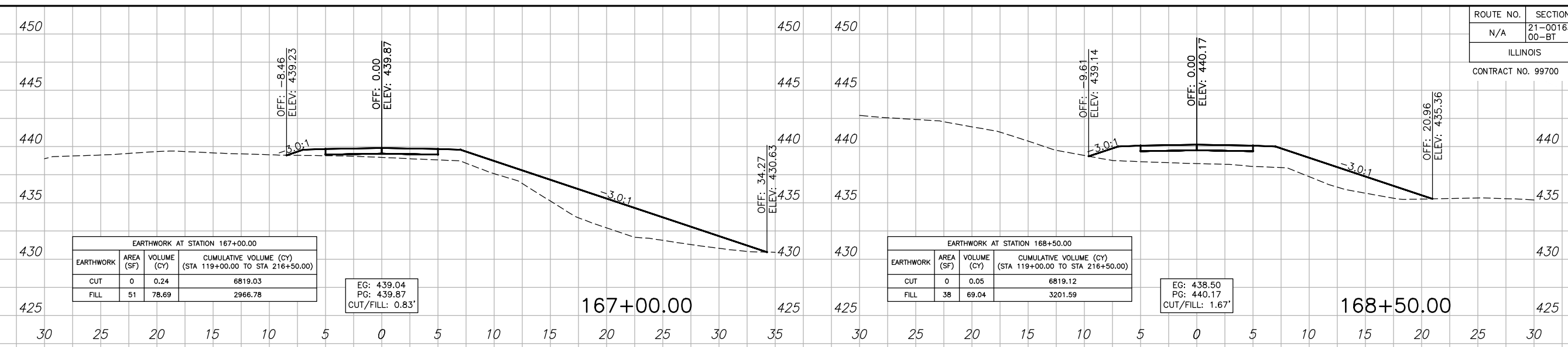
EG: 439.95
PG: 439.43
CUT/FILL: -0.51'

SECTIONS - 163+09.46 TO 165+50.00

P:\21157 - CRAB ORCHARD GREENWAY Drawings - Plans\02-Construction Drawings - Chomness to Grid\21157 - 08-009 - Sections.dwg 4-24-23 01:29:49 PM mkrumrey

ROUTE NO.	SECTION	COUNTY	SHEET NO.	TOT. SHTS.
N/A	21-00163-00-BT	WILLIAMSON	123	156
ILLINOIS		CRAB ORCHARD GREENWAY		

CONTRACT NO. 99700

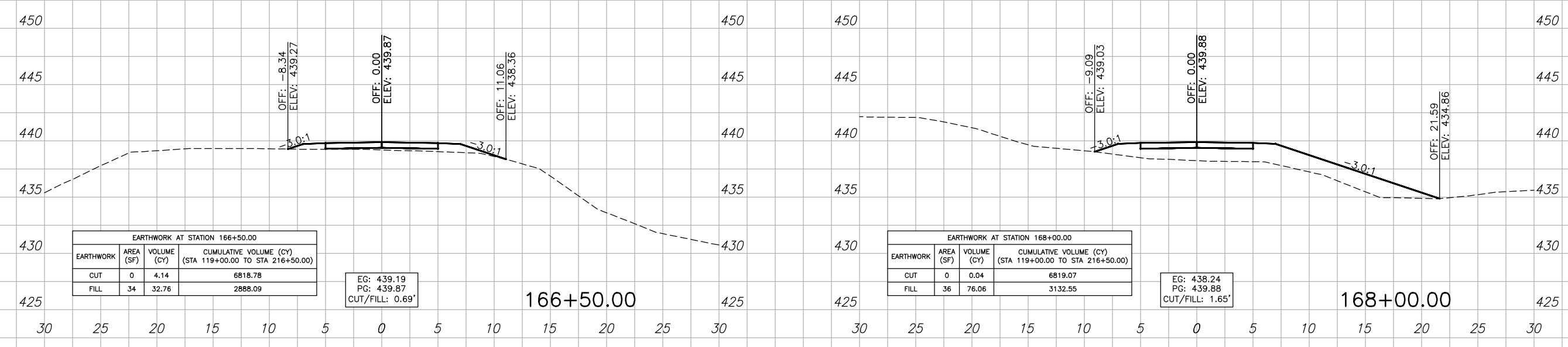


EARTHWORK AT STATION 167+00.00			
EARTHWORK	AREA (SF)	VOLUME (CY)	CUMULATIVE VOLUME (CY) (STA 119+00.00 TO STA 216+50.00)
CUT	0	0.24	6819.03
FILL	51	78.69	2966.78

EG: 439.04
PG: 439.87
CUT/FILL: 0.83'

EARTHWORK AT STATION 168+50.00			
EARTHWORK	AREA (SF)	VOLUME (CY)	CUMULATIVE VOLUME (CY) (STA 119+00.00 TO STA 216+50.00)
CUT	0	0.05	6819.12
FILL	38	69.04	3201.59

EG: 438.50
PG: 440.17
CUT/FILL: 1.67'

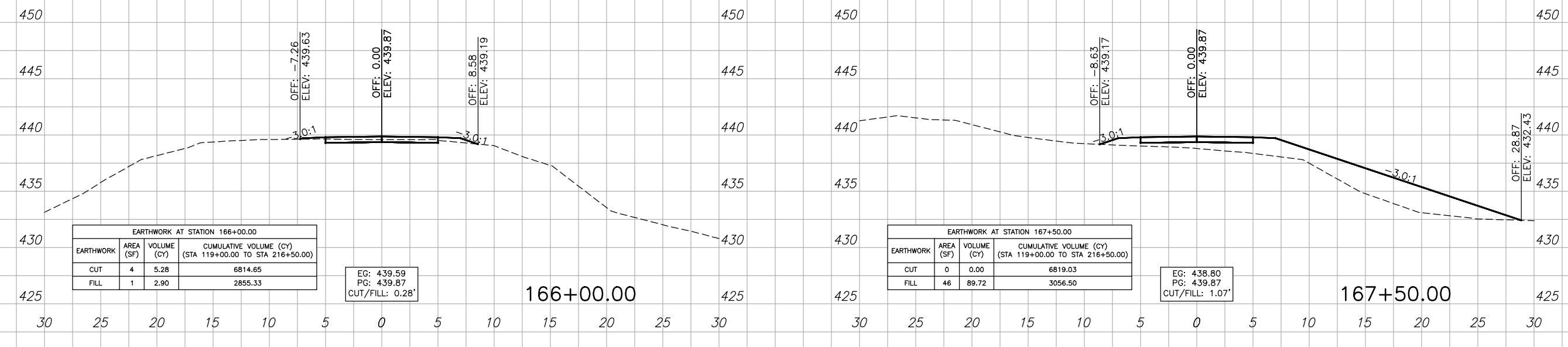


EARTHWORK AT STATION 166+50.00			
EARTHWORK	AREA (SF)	VOLUME (CY)	CUMULATIVE VOLUME (CY) (STA 119+00.00 TO STA 216+50.00)
CUT	0	4.14	6818.78
FILL	34	32.76	2888.09

EG: 439.19
PG: 439.87
CUT/FILL: 0.69'

EARTHWORK AT STATION 168+00.00			
EARTHWORK	AREA (SF)	VOLUME (CY)	CUMULATIVE VOLUME (CY) (STA 119+00.00 TO STA 216+50.00)
CUT	0	0.04	6819.07
FILL	36	76.06	3132.55

EG: 438.24
PG: 439.88
CUT/FILL: 1.65'



EARTHWORK AT STATION 166+00.00			
EARTHWORK	AREA (SF)	VOLUME (CY)	CUMULATIVE VOLUME (CY) (STA 119+00.00 TO STA 216+50.00)
CUT	4	5.28	6814.65
FILL	1	2.90	2855.33

EG: 439.59
PG: 439.87
CUT/FILL: 0.28'

EARTHWORK AT STATION 167+50.00			
EARTHWORK	AREA (SF)	VOLUME (CY)	CUMULATIVE VOLUME (CY) (STA 119+00.00 TO STA 216+50.00)
CUT	0	0.00	6819.03
FILL	46	89.72	3056.50

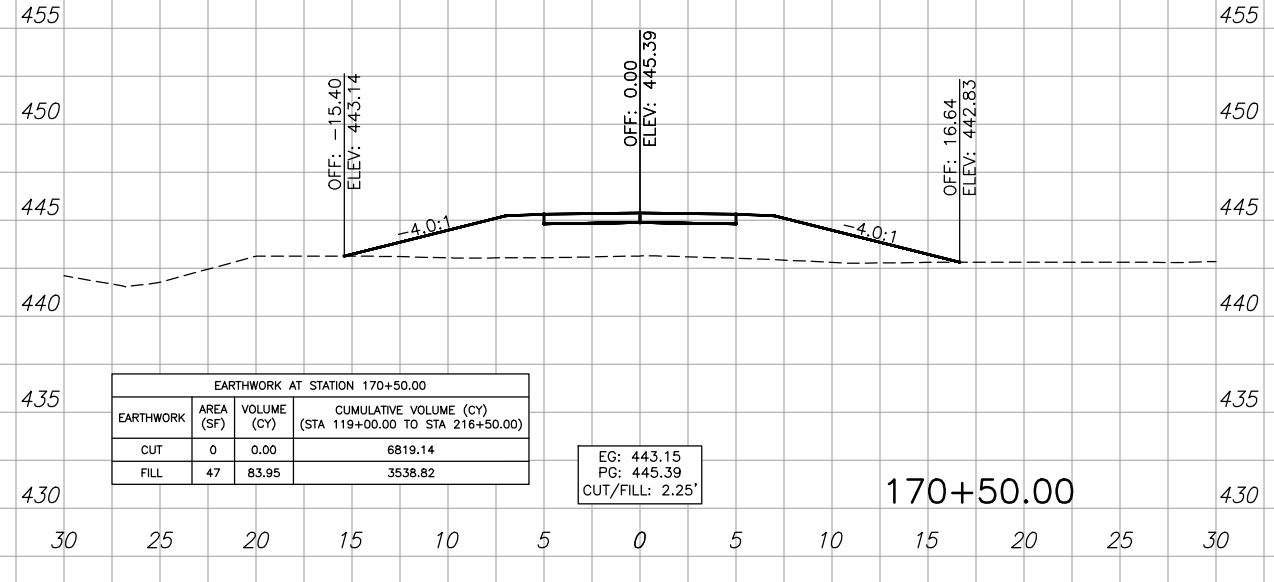
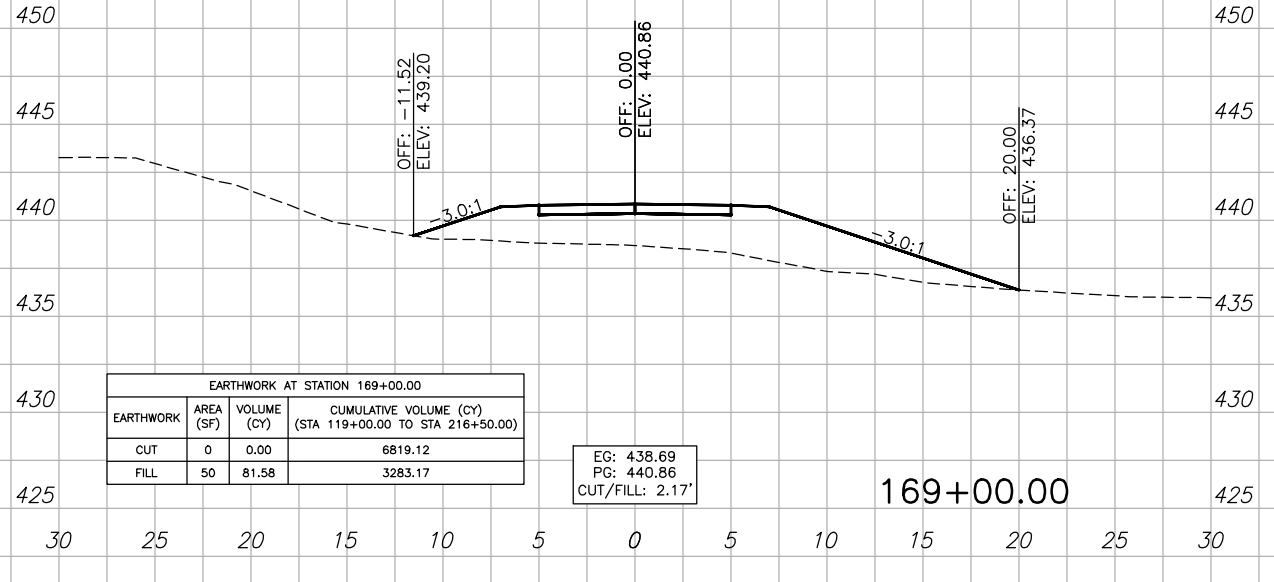
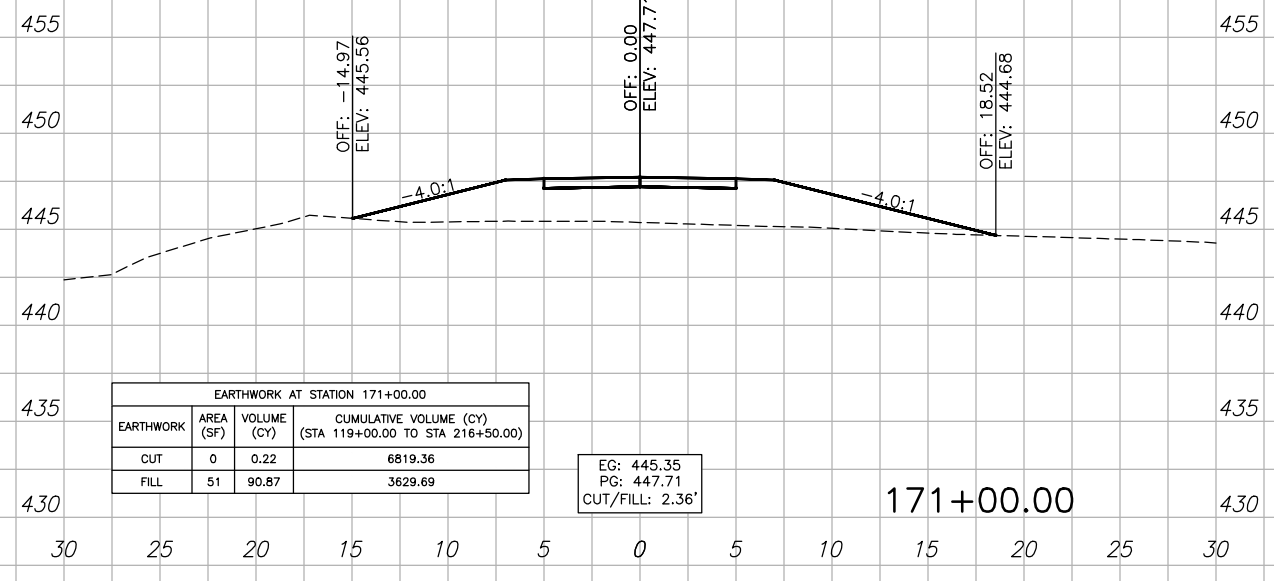
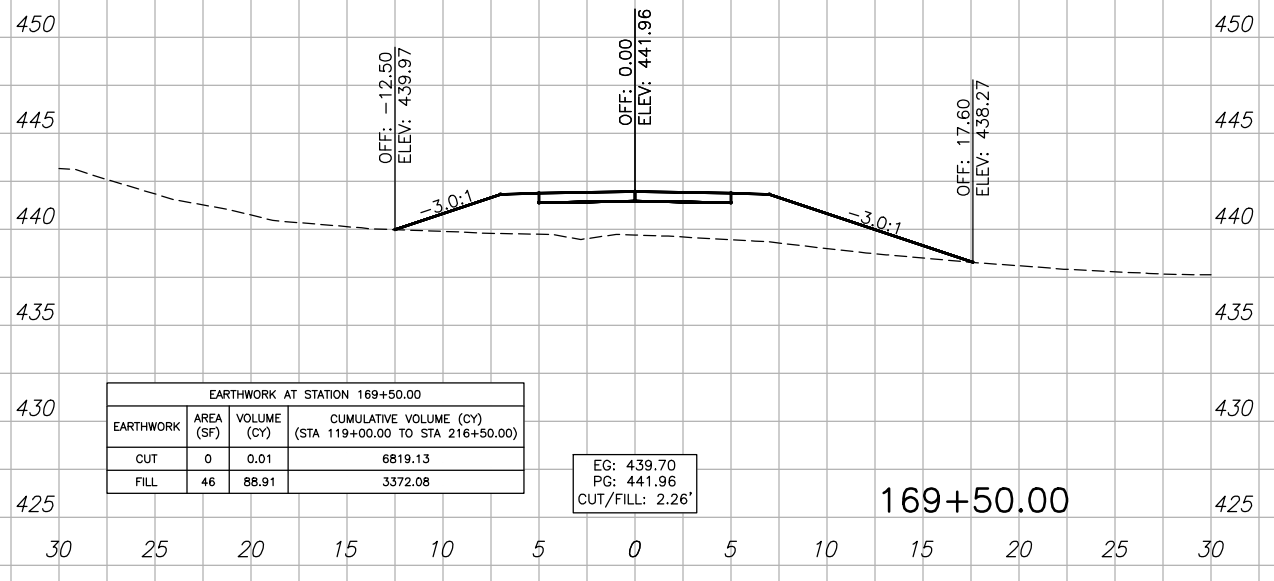
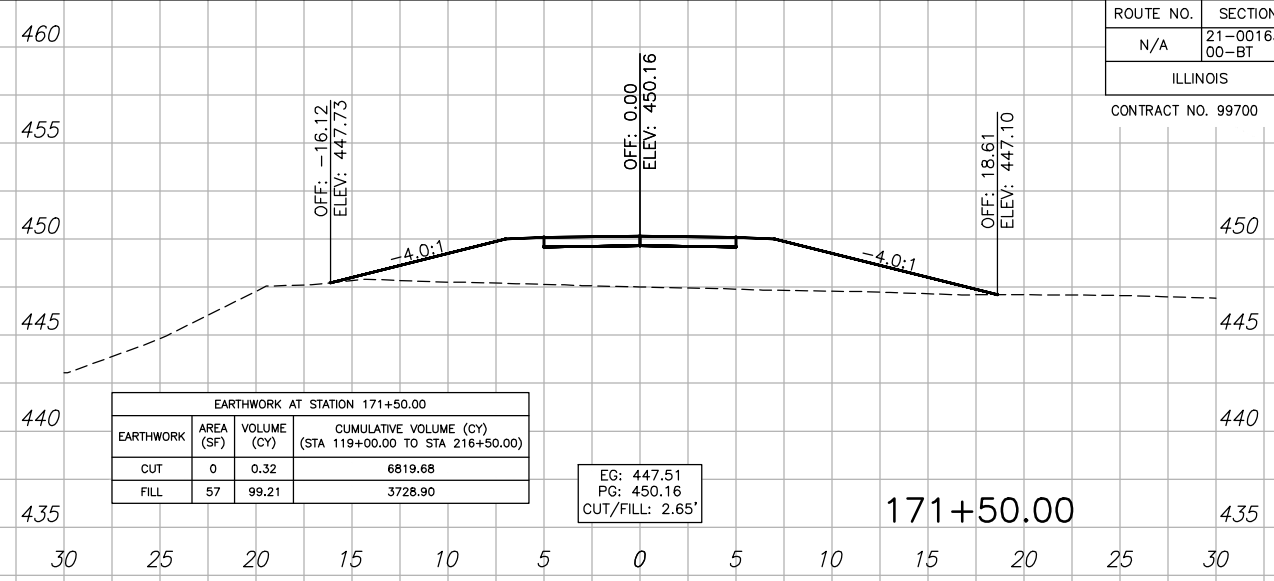
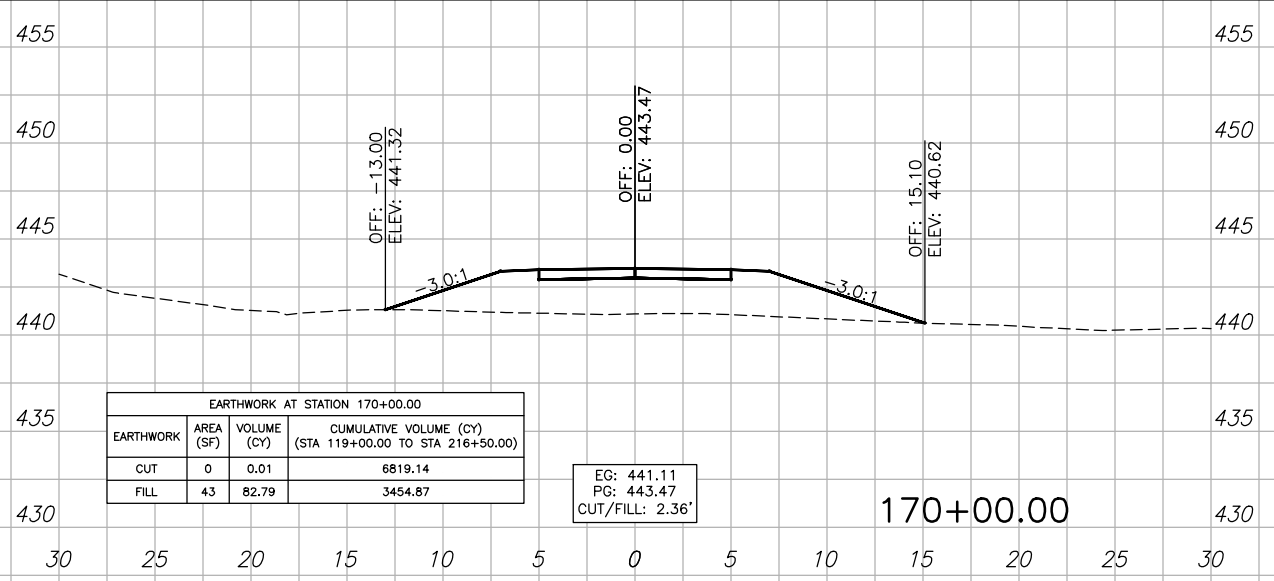
EG: 438.80
PG: 439.87
CUT/FILL: 1.07'

SECTIONS - 166+00.00 TO 168+50.00

P:\21157 - CRAB ORCHARD GREENWAY Drawings - Plans\02-Construction Drawings - Chomness to Grid\21157 - 08-08 - Sections.dwg 4-24-23 01:30:09 PM mkmurray

ROUTE NO.	SECTION	COUNTY	SHEET NO.	TOT. SHTS.
N/A	21-00163-00-BT	WILLIAMSON	124	156
ILLINOIS		CRAB ORCHARD GREENWAY		

CONTRACT NO. 99700

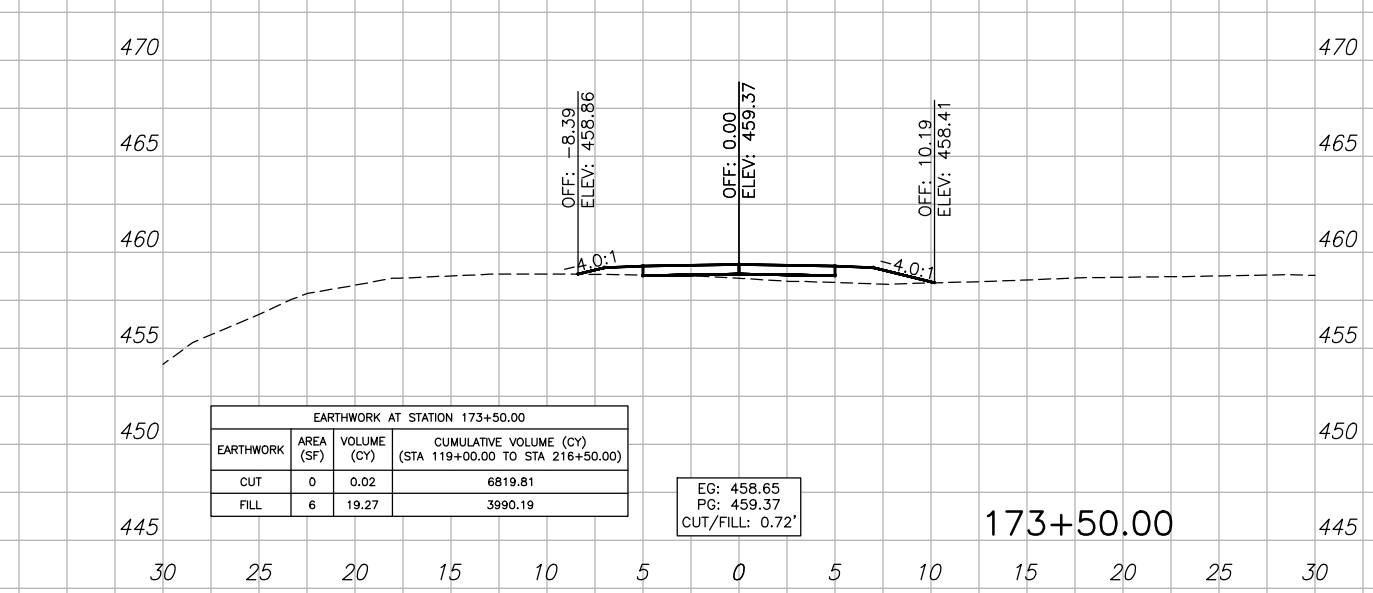
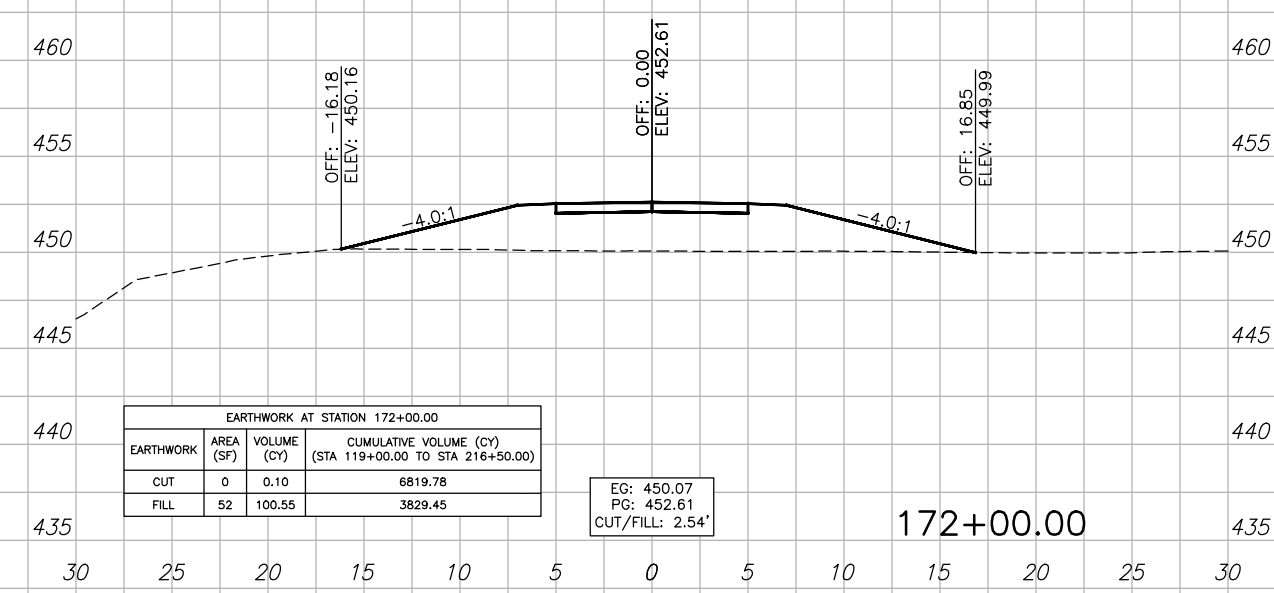
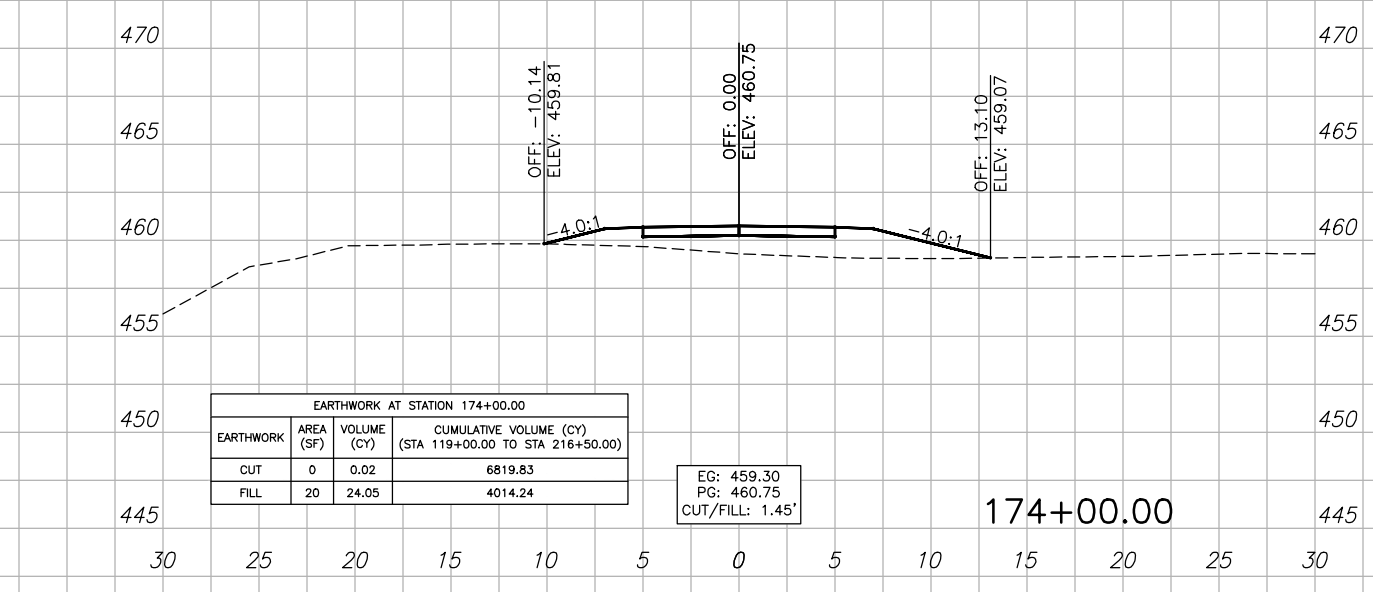
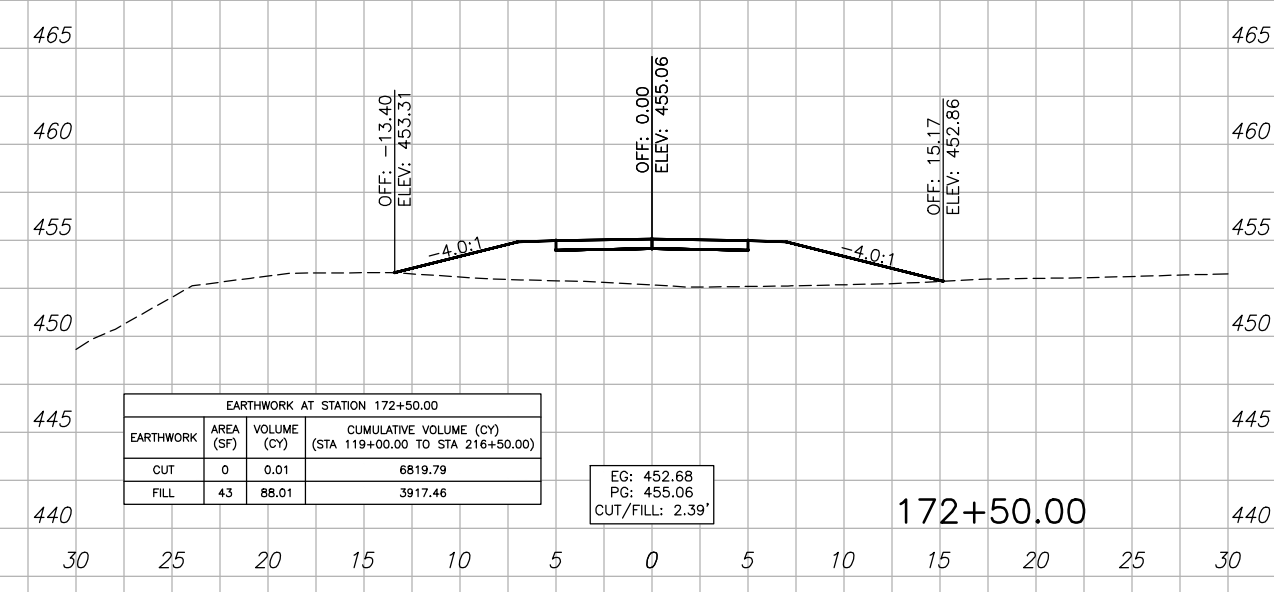
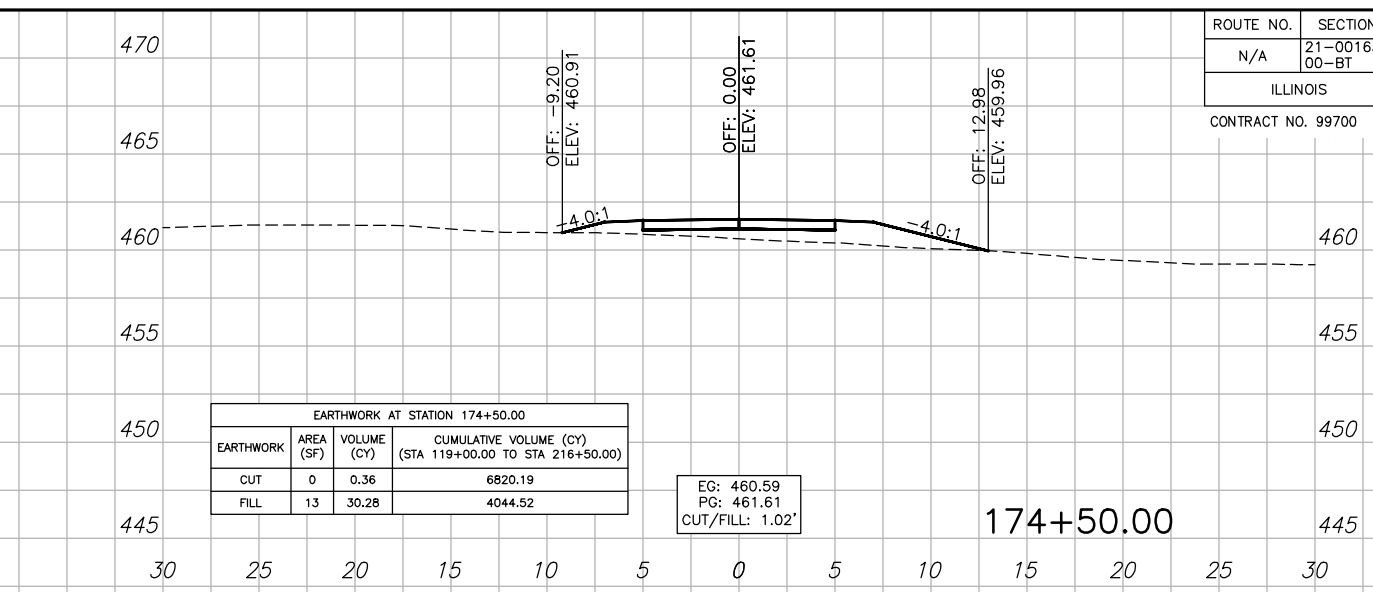
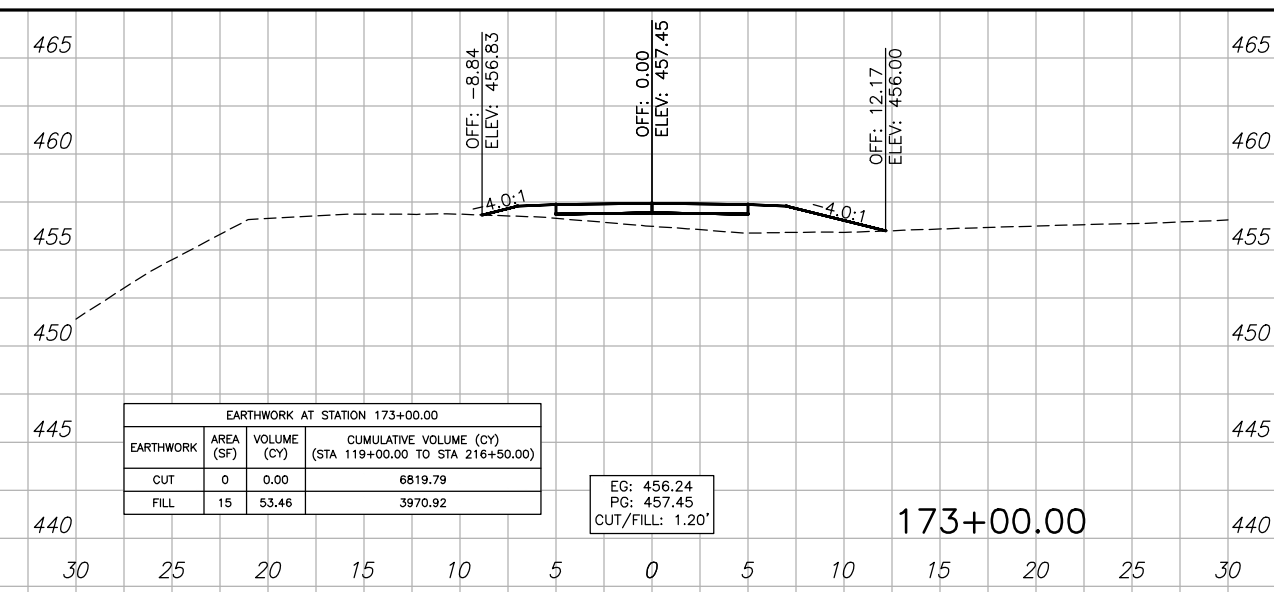


P:\21157 - CRAB ORCHARD GREENWAY Drawings - Plans\02-Construction Drawings - Chomness to Grid\21157 - 08-009 - Sections.dwg 4-24-23 01:30:29 PM mkrumrey

SECTIONS - 169+00.00 TO 171+50.00

ROUTE NO.	SECTION	COUNTY	SHEET NO.	TOT. SHTS.
N/A	21-00163-00-BT	WILLIAMSON	125	156
ILLINOIS		CRAB ORCHARD GREENWAY		

CONTRACT NO. 99700

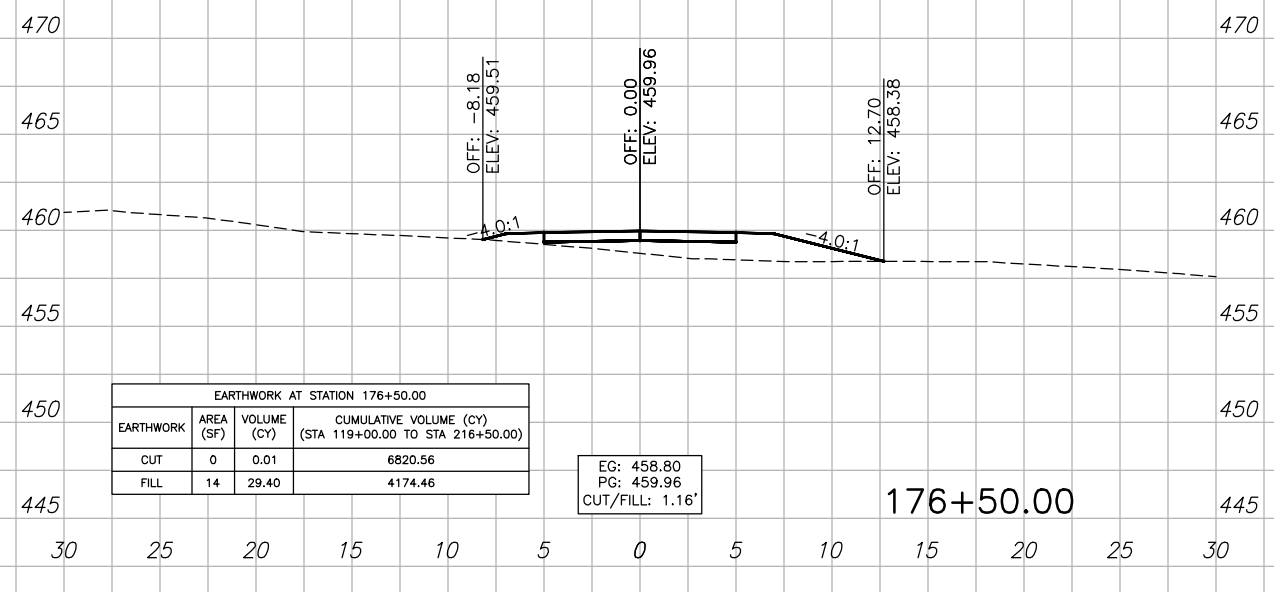
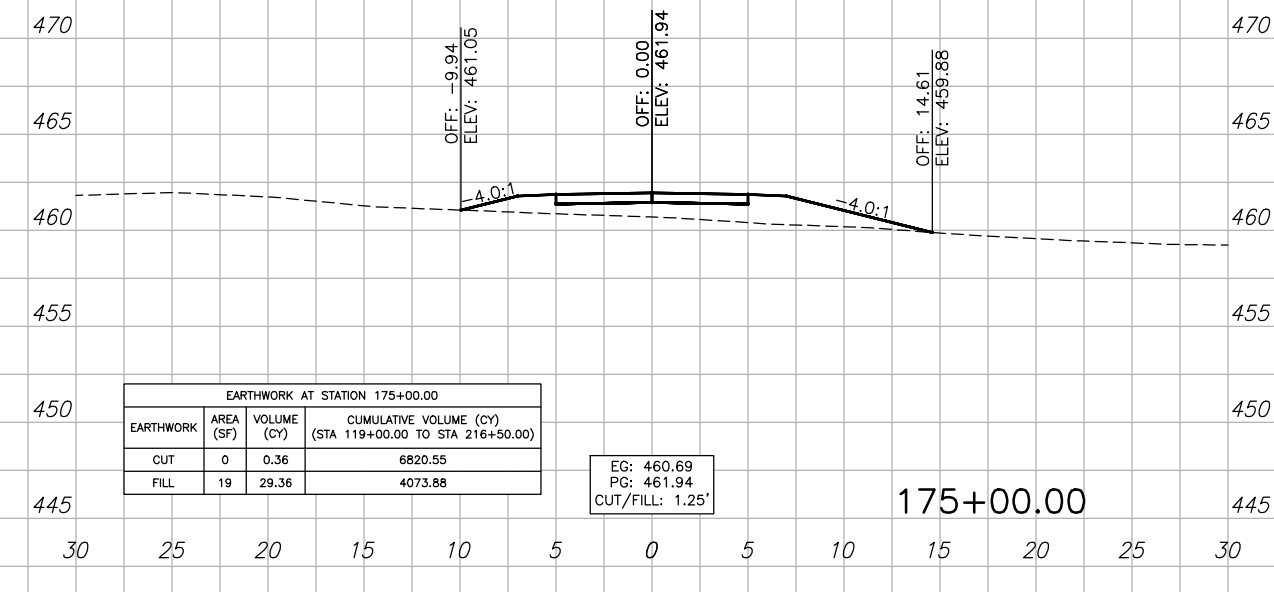
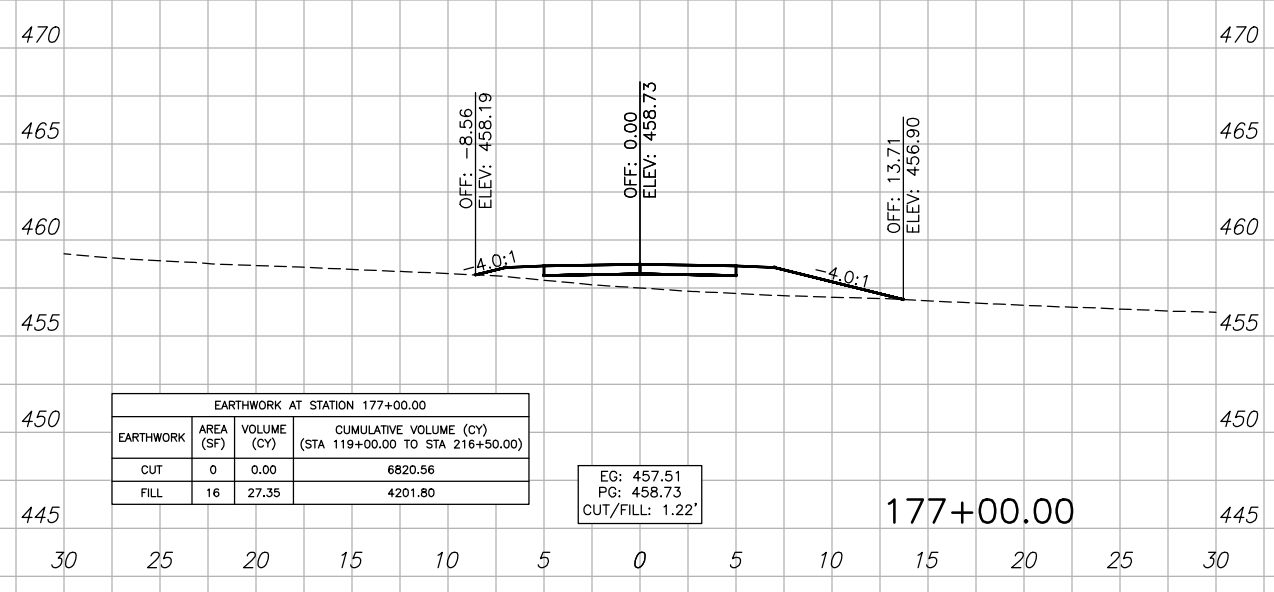
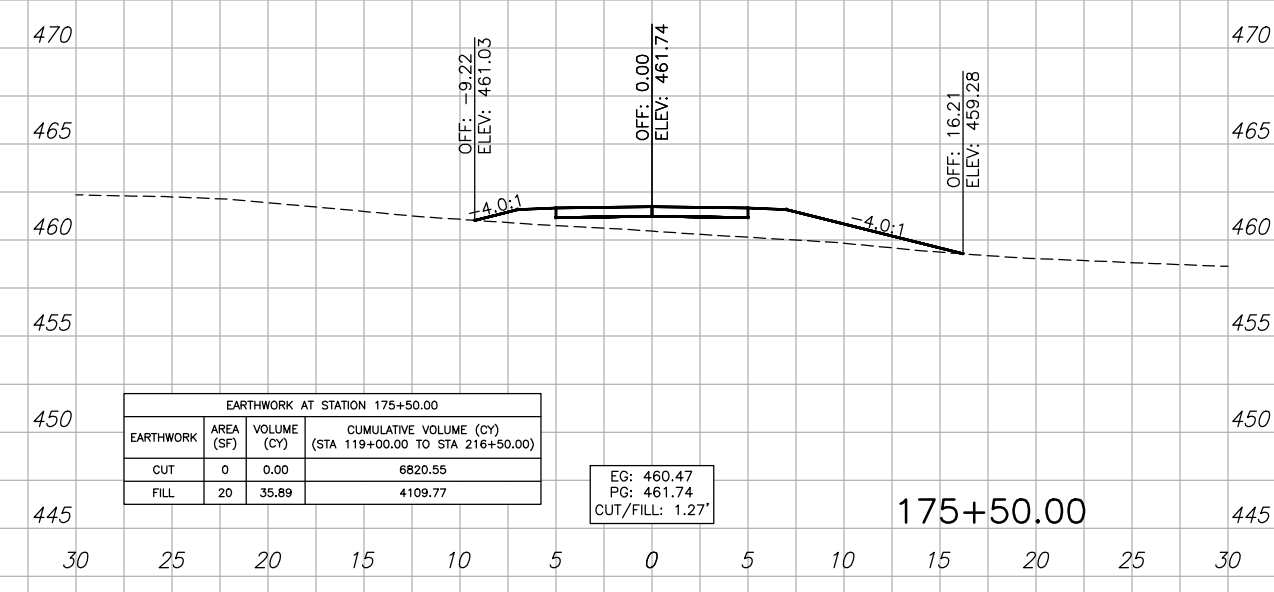
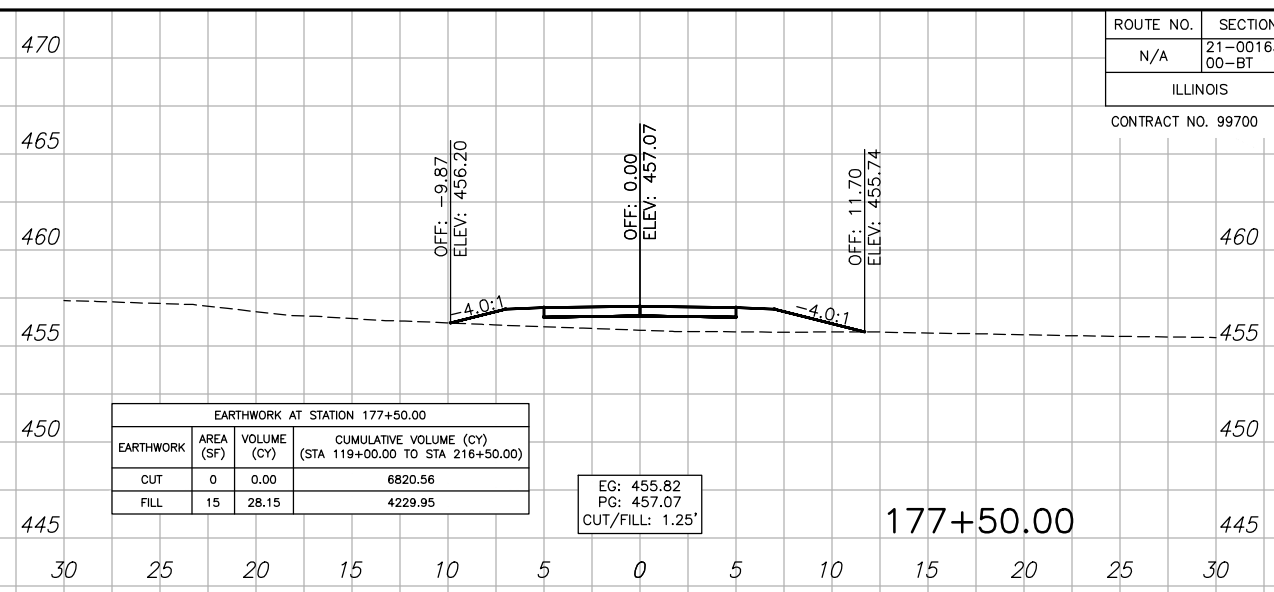
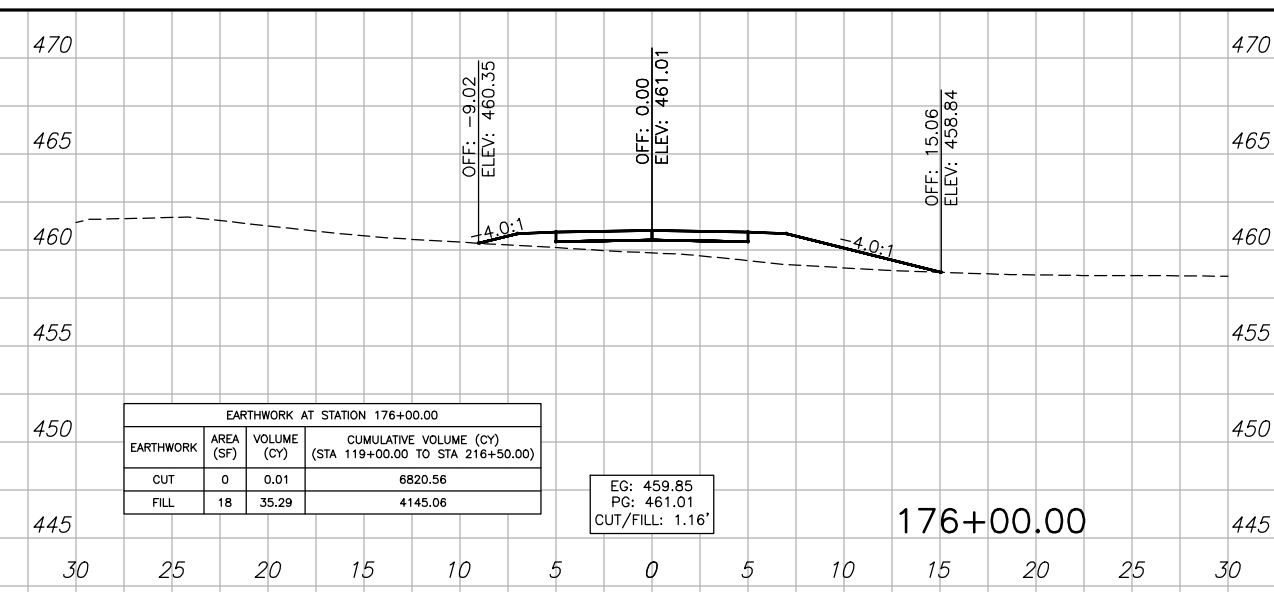


SECTIONS - 172+00.00 TO 174+50.00

P:\21157 - CRAB ORCHARD GREENWAY Drawings - Plans\02-Construction Drawings - Chomness to Grid\21157 - 08-009 - Sections.dwg 4-24-23 01:30:49 PM mkrumrey

ROUTE NO.	SECTION	COUNTY	SHEET NO.	TOT. SHTS.
N/A	21-00163-00-BT	WILLIAMSON	126	156
ILLINOIS		CRAB ORCHARD GREENWAY		

CONTRACT NO. 99700

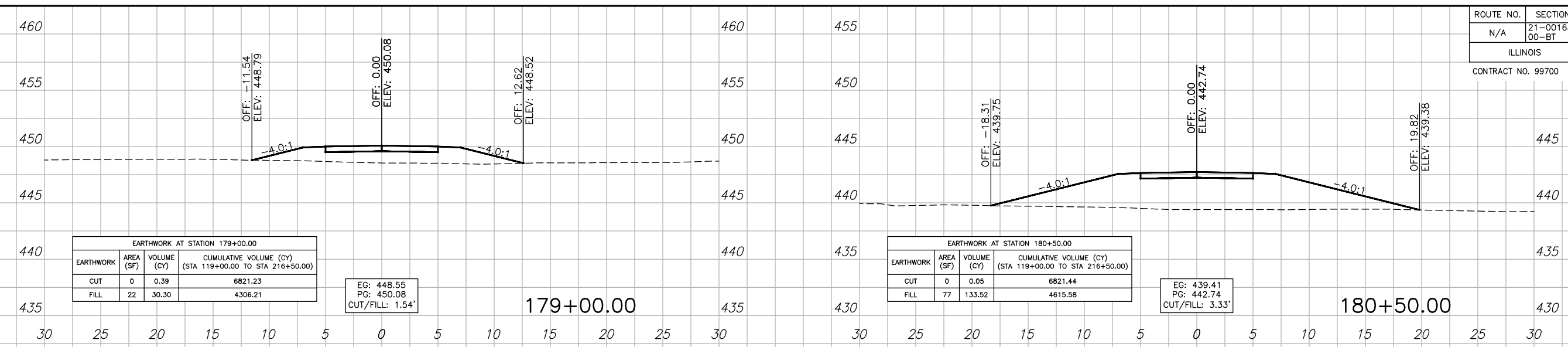


SECTIONS - 175+00.00 TO 177+50.00

P:\21157 - CRAB ORCHARD GREENWAY Drawings - Plans\02-Construction Drawings - Chomness to Grid\21157 - 08-009 - Sections.dwg 4-24-23 01:31:10 PM mkrumrey

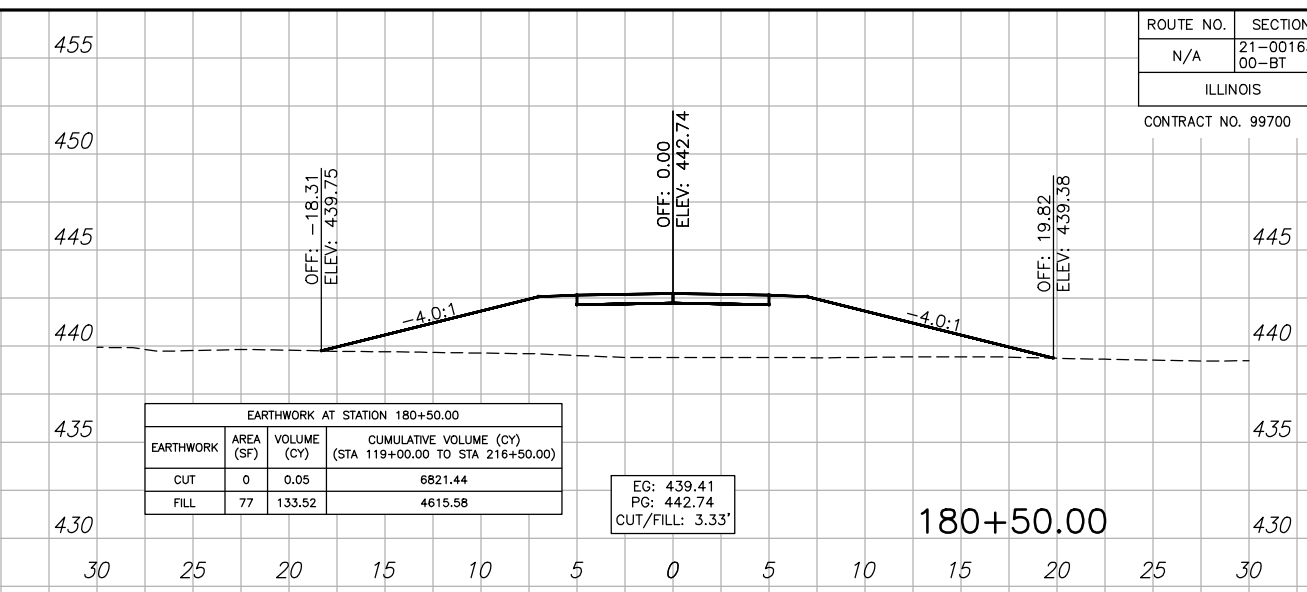
ROUTE NO.	SECTION	COUNTY	SHEET NO.	TOT. SHTS.
N/A	21-00163-00-BT	WILLIAMSON	127	156
ILLINOIS		CRAB ORCHARD GREENWAY		

CONTRACT NO. 99700



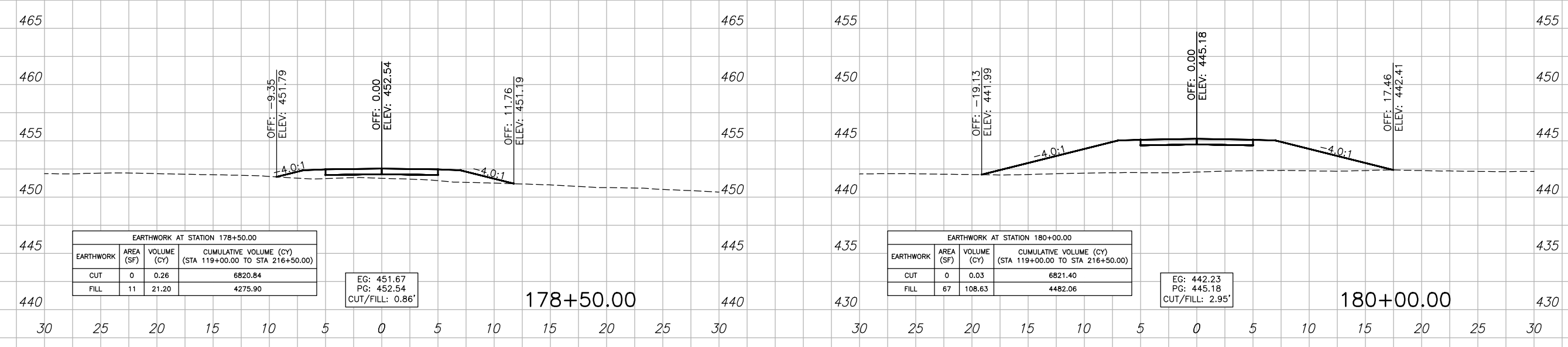
EARTHWORK AT STATION 179+00.00			
EARTHWORK	AREA (SF)	VOLUME (CY)	CUMULATIVE VOLUME (CY) (STA 119+00.00 TO STA 216+50.00)
CUT	0	0.39	6821.23
FILL	22	30.30	4306.21

EG: 448.55
PG: 450.08
CUT/FILL: 1.54'



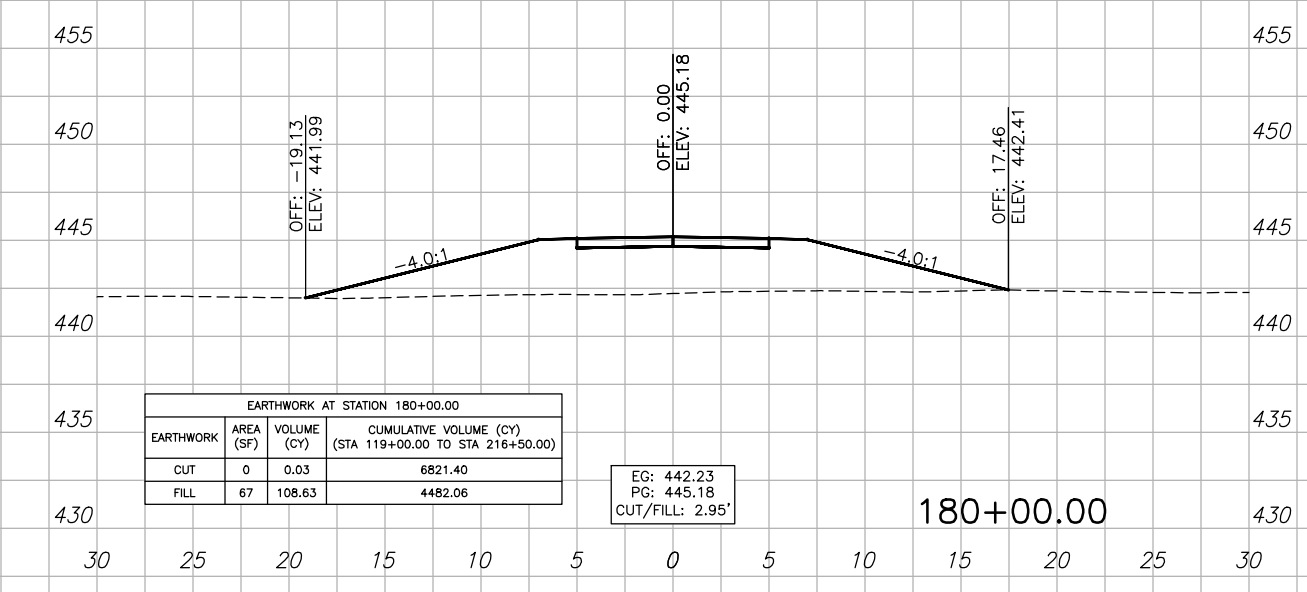
EARTHWORK AT STATION 180+50.00			
EARTHWORK	AREA (SF)	VOLUME (CY)	CUMULATIVE VOLUME (CY) (STA 119+00.00 TO STA 216+50.00)
CUT	0	0.05	6821.44
FILL	77	133.52	4615.58

EG: 439.41
PG: 442.74
CUT/FILL: 3.33'



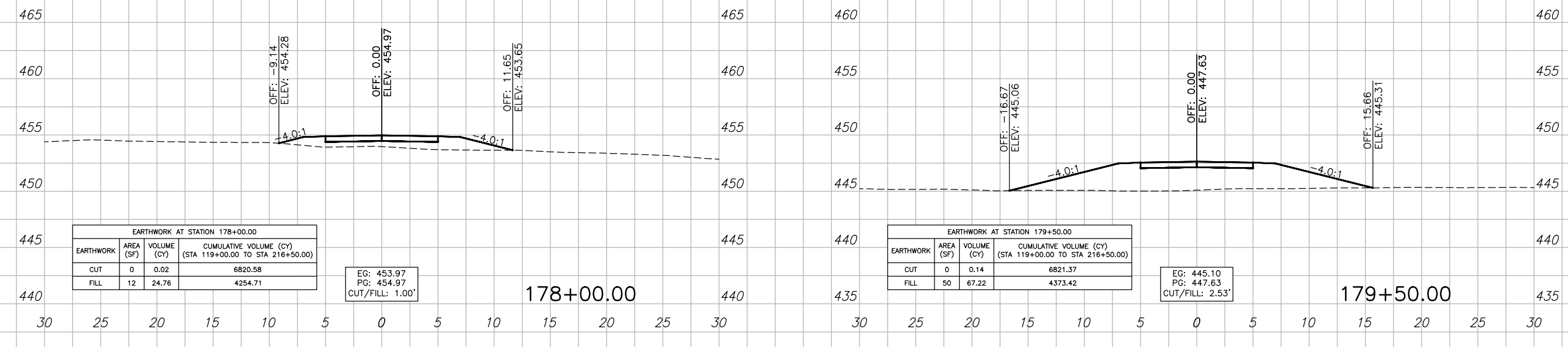
EARTHWORK AT STATION 178+50.00			
EARTHWORK	AREA (SF)	VOLUME (CY)	CUMULATIVE VOLUME (CY) (STA 119+00.00 TO STA 216+50.00)
CUT	0	0.26	6820.84
FILL	11	21.20	4275.90

EG: 451.67
PG: 452.54
CUT/FILL: 0.86'



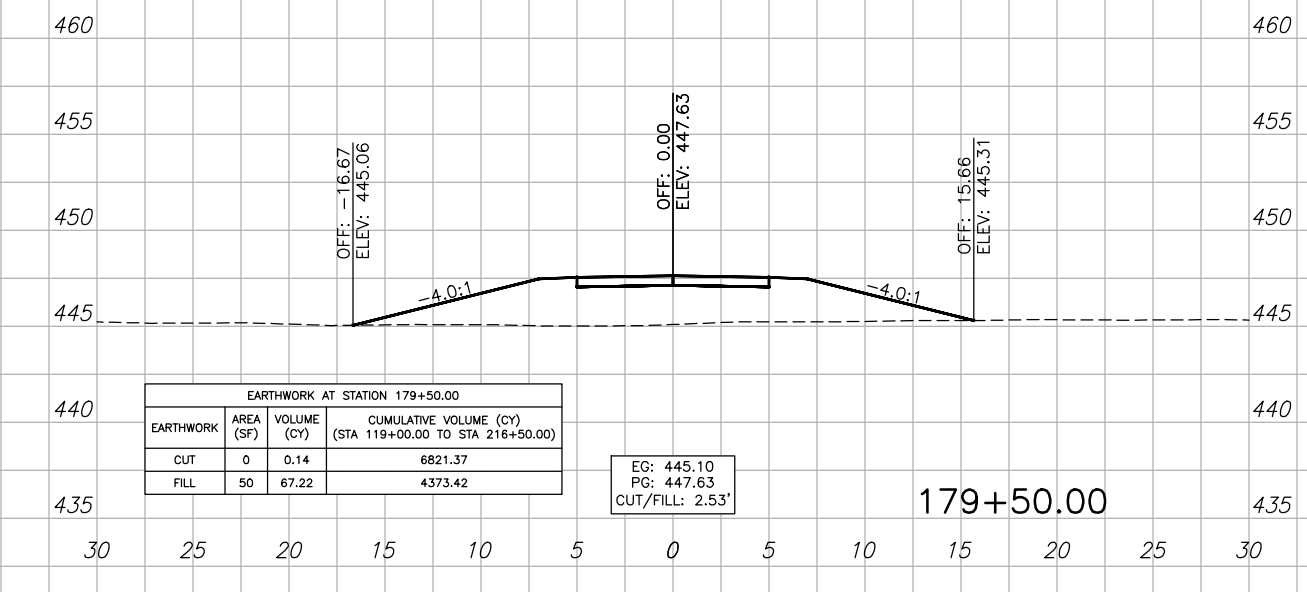
EARTHWORK AT STATION 180+00.00			
EARTHWORK	AREA (SF)	VOLUME (CY)	CUMULATIVE VOLUME (CY) (STA 119+00.00 TO STA 216+50.00)
CUT	0	0.03	6821.40
FILL	67	108.63	4482.06

EG: 442.23
PG: 445.18
CUT/FILL: 2.95'



EARTHWORK AT STATION 178+00.00			
EARTHWORK	AREA (SF)	VOLUME (CY)	CUMULATIVE VOLUME (CY) (STA 119+00.00 TO STA 216+50.00)
CUT	0	0.02	6820.58
FILL	12	24.76	4254.71

EG: 453.97
PG: 454.97
CUT/FILL: 1.00'



EARTHWORK AT STATION 179+50.00			
EARTHWORK	AREA (SF)	VOLUME (CY)	CUMULATIVE VOLUME (CY) (STA 119+00.00 TO STA 216+50.00)
CUT	0	0.14	6821.37
FILL	50	67.22	4373.42

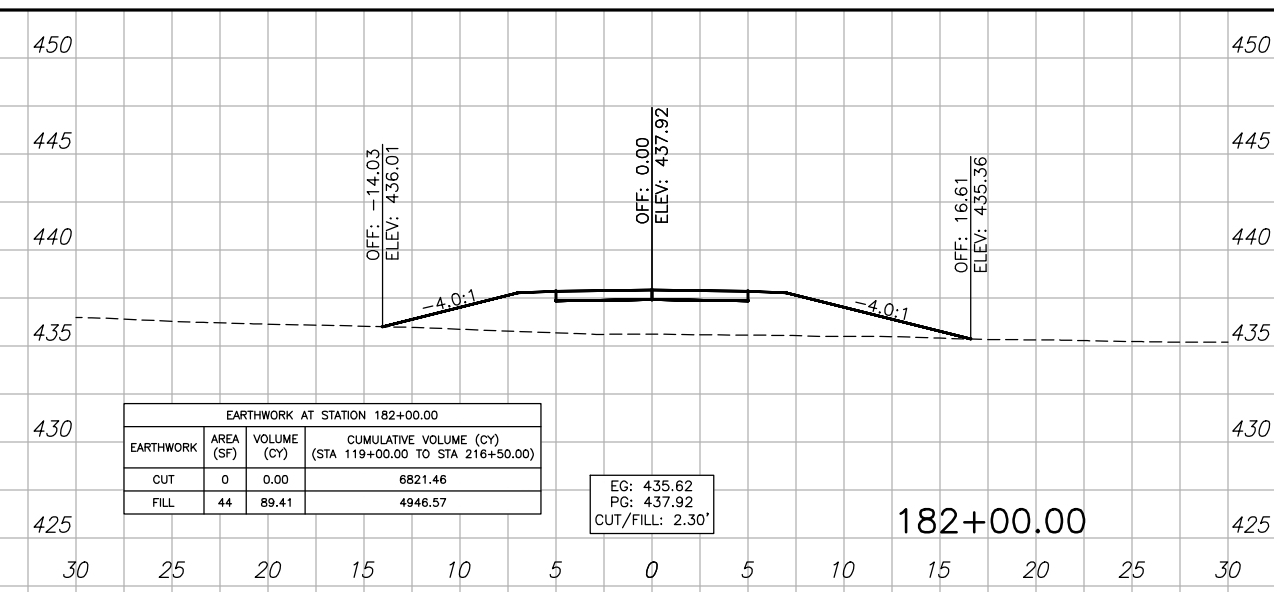
EG: 445.10
PG: 447.63
CUT/FILL: 2.53'

SECTIONS - 178+00.00 TO 180+50.00

P:\21157 - CRAB ORCHARD GREENWAY Drawings - Plans\02-Construction Drawings - Chomness to Grid\21157 - 08-009 - Sections.dwg 4-24-23 01:31:30 PM mkrumrey

ROUTE NO.	SECTION	COUNTY	SHEET NO.	TOT. SHTS.
N/A	21-00163-00-BT	WILLIAMSON	128	156
ILLINOIS		CRAB ORCHARD GREENWAY		

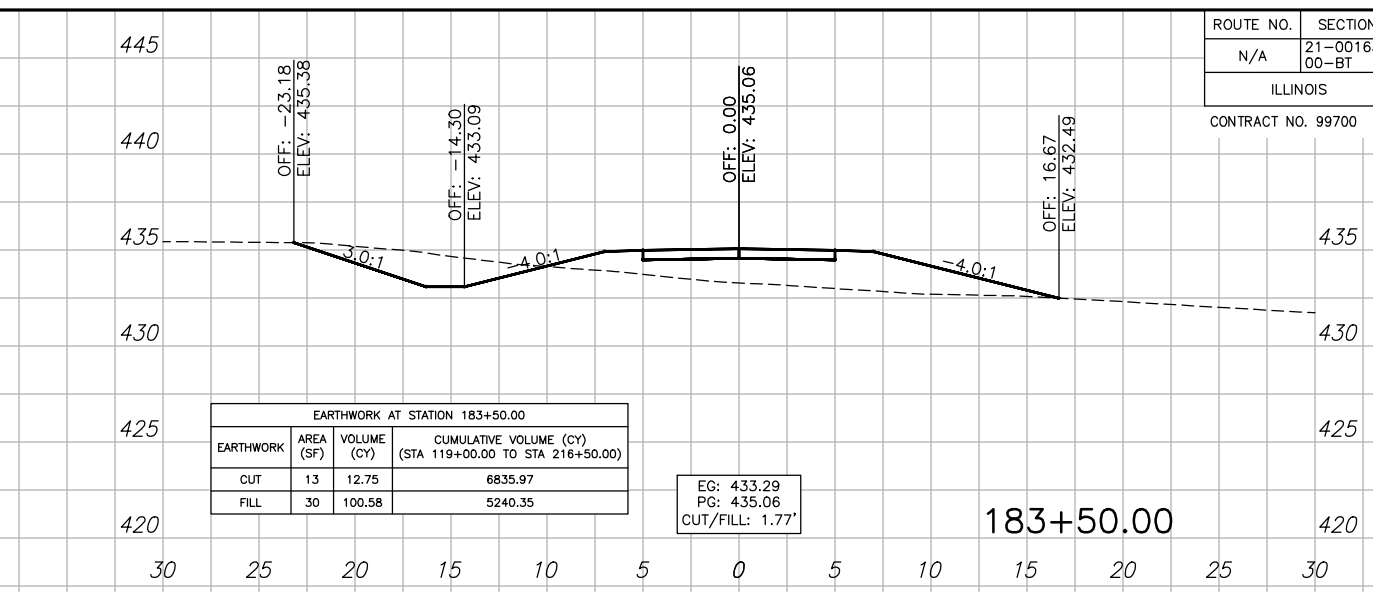
CONTRACT NO. 99700



EARTHWORK AT STATION 182+00.00			
EARTHWORK	AREA (SF)	VOLUME (CY)	CUMULATIVE VOLUME (CY) (STA 119+00.00 TO STA 216+50.00)
CUT	0	0.00	6821.46
FILL	44	89.41	4946.57

EG: 435.62
PG: 437.92
CUT/FILL: 2.30'

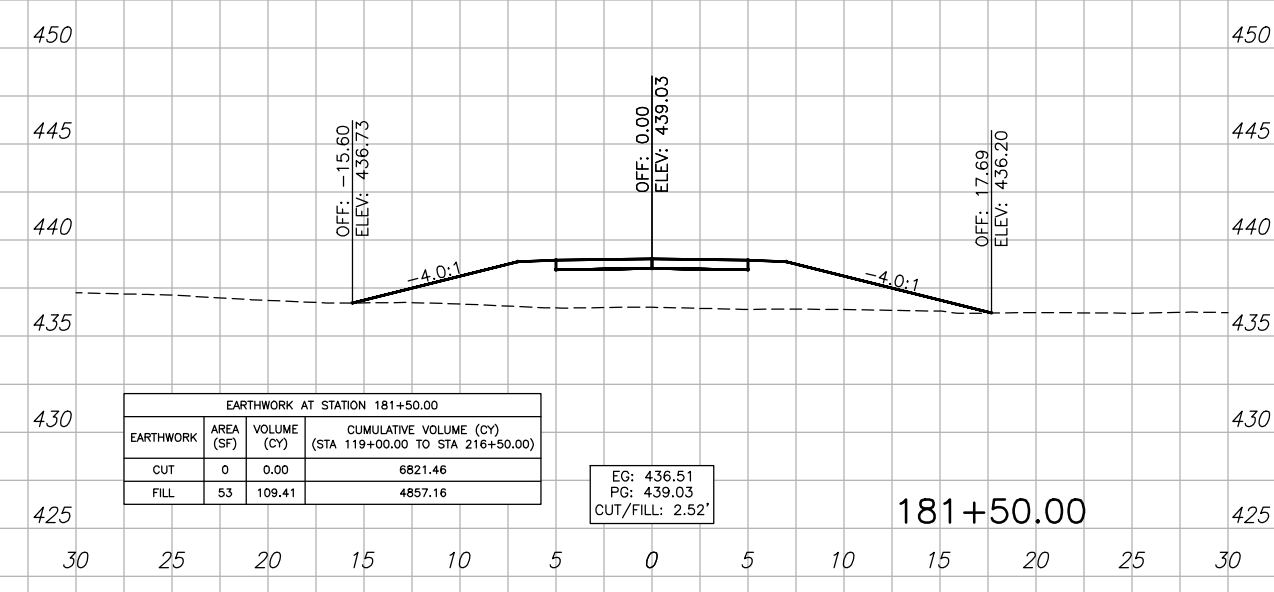
182+00.00



EARTHWORK AT STATION 183+50.00			
EARTHWORK	AREA (SF)	VOLUME (CY)	CUMULATIVE VOLUME (CY) (STA 119+00.00 TO STA 216+50.00)
CUT	13	12.75	6835.97
FILL	30	100.58	5240.35

EG: 433.29
PG: 435.06
CUT/FILL: 1.77'

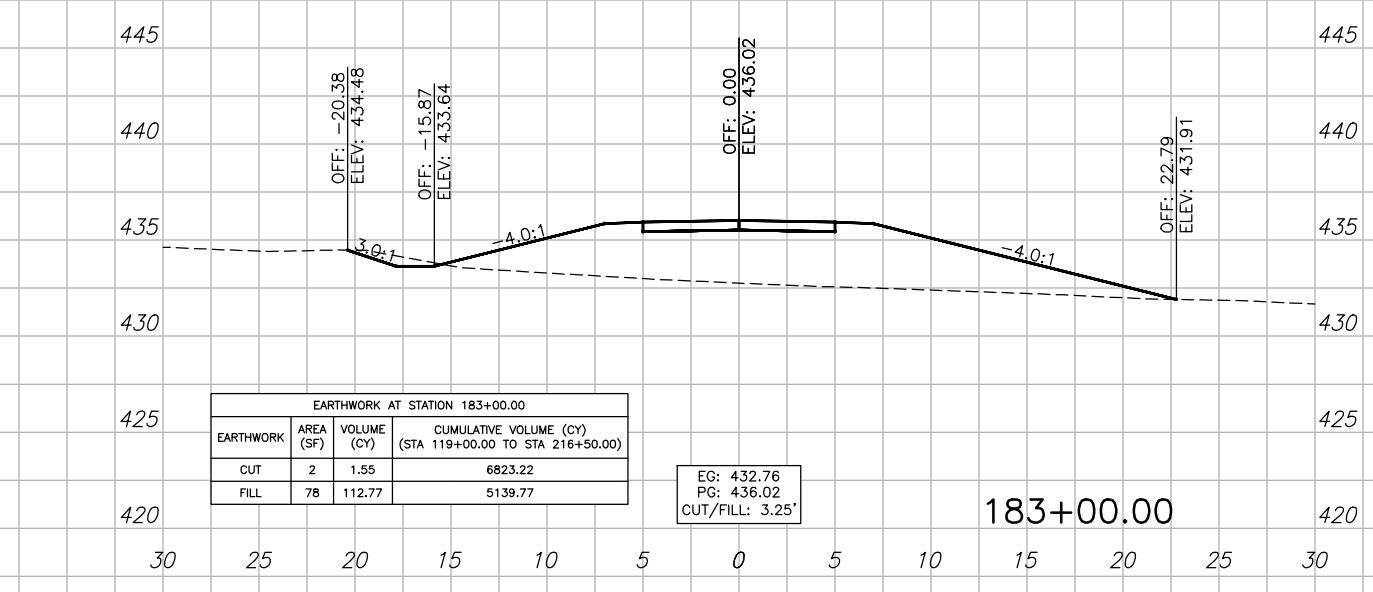
183+50.00



EARTHWORK AT STATION 181+50.00			
EARTHWORK	AREA (SF)	VOLUME (CY)	CUMULATIVE VOLUME (CY) (STA 119+00.00 TO STA 216+50.00)
CUT	0	0.00	6821.46
FILL	53	109.41	4857.16

EG: 436.51
PG: 439.03
CUT/FILL: 2.52'

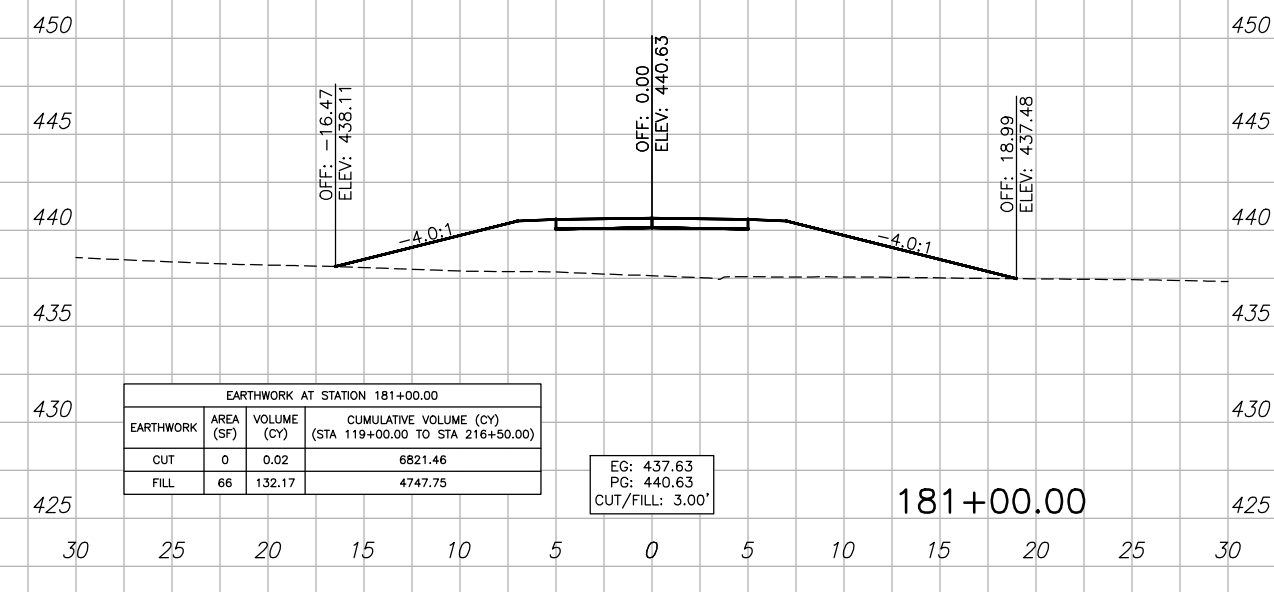
181+50.00



EARTHWORK AT STATION 183+00.00			
EARTHWORK	AREA (SF)	VOLUME (CY)	CUMULATIVE VOLUME (CY) (STA 119+00.00 TO STA 216+50.00)
CUT	2	1.55	6823.22
FILL	78	112.77	5139.77

EG: 432.76
PG: 436.02
CUT/FILL: 3.25'

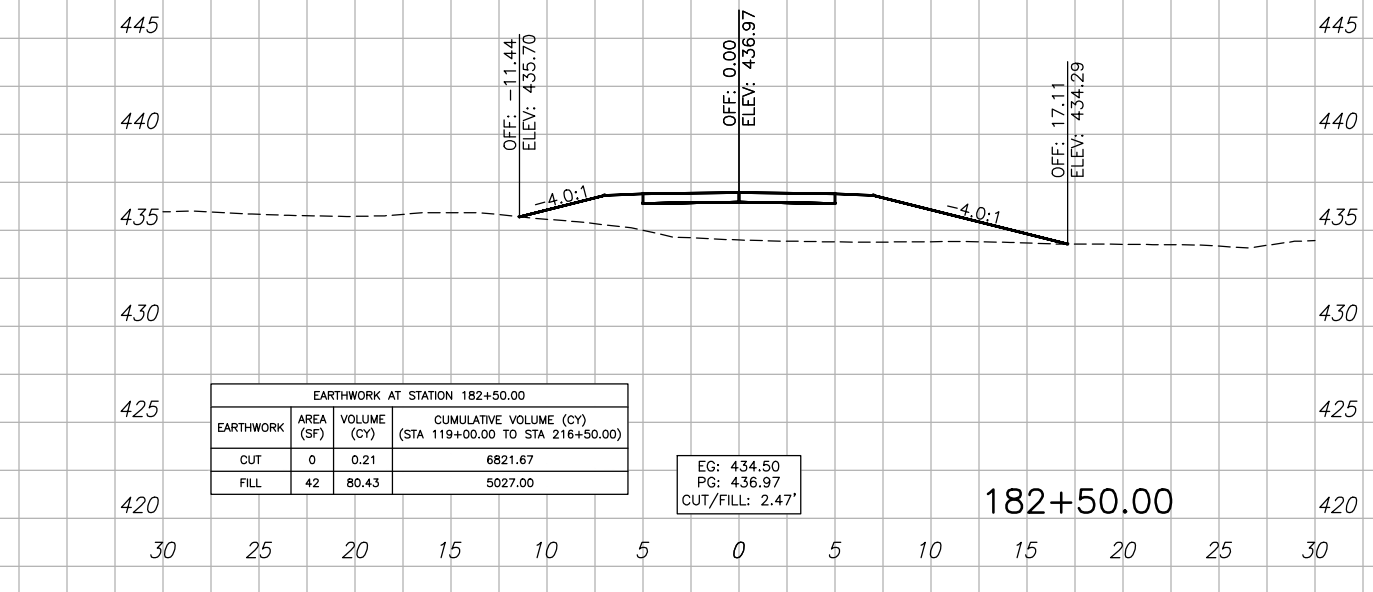
183+00.00



EARTHWORK AT STATION 181+00.00			
EARTHWORK	AREA (SF)	VOLUME (CY)	CUMULATIVE VOLUME (CY) (STA 119+00.00 TO STA 216+50.00)
CUT	0	0.02	6821.46
FILL	66	132.17	4747.75

EG: 437.63
PG: 440.63
CUT/FILL: 3.00'

181+00.00



EARTHWORK AT STATION 182+50.00			
EARTHWORK	AREA (SF)	VOLUME (CY)	CUMULATIVE VOLUME (CY) (STA 119+00.00 TO STA 216+50.00)
CUT	0	0.21	6821.67
FILL	42	80.43	5027.00

EG: 434.50
PG: 436.97
CUT/FILL: 2.47'

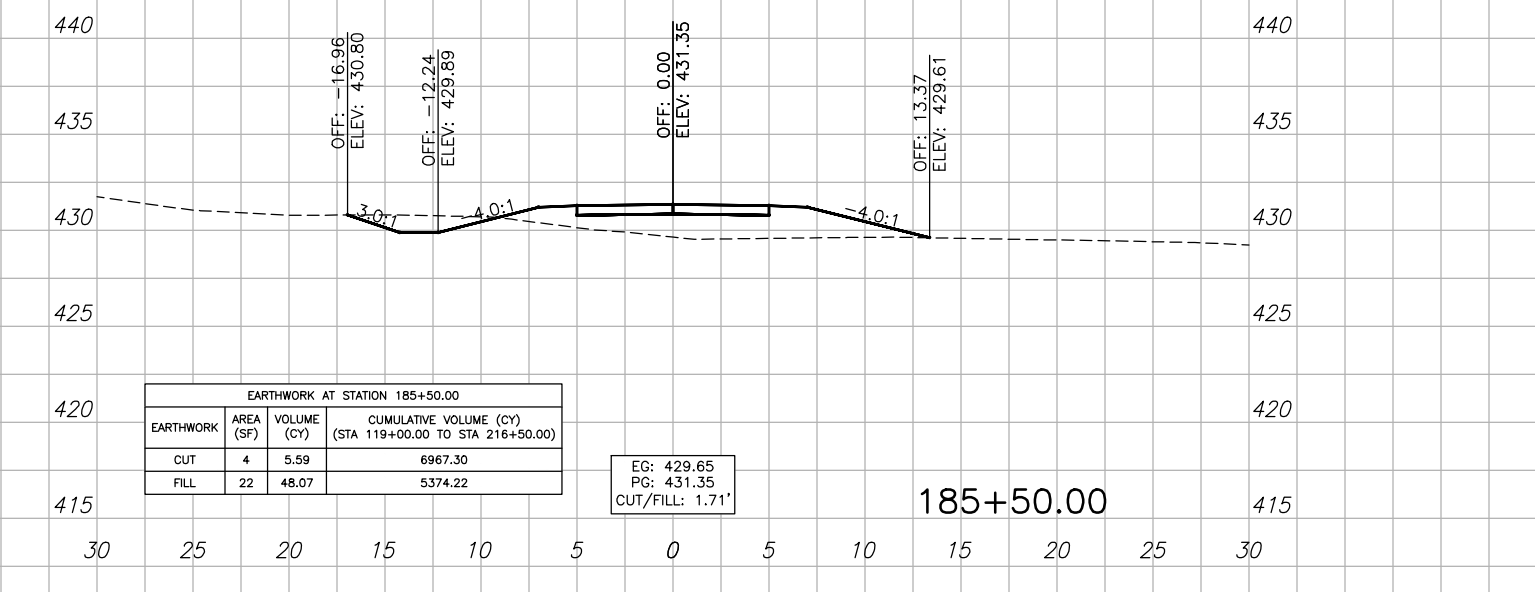
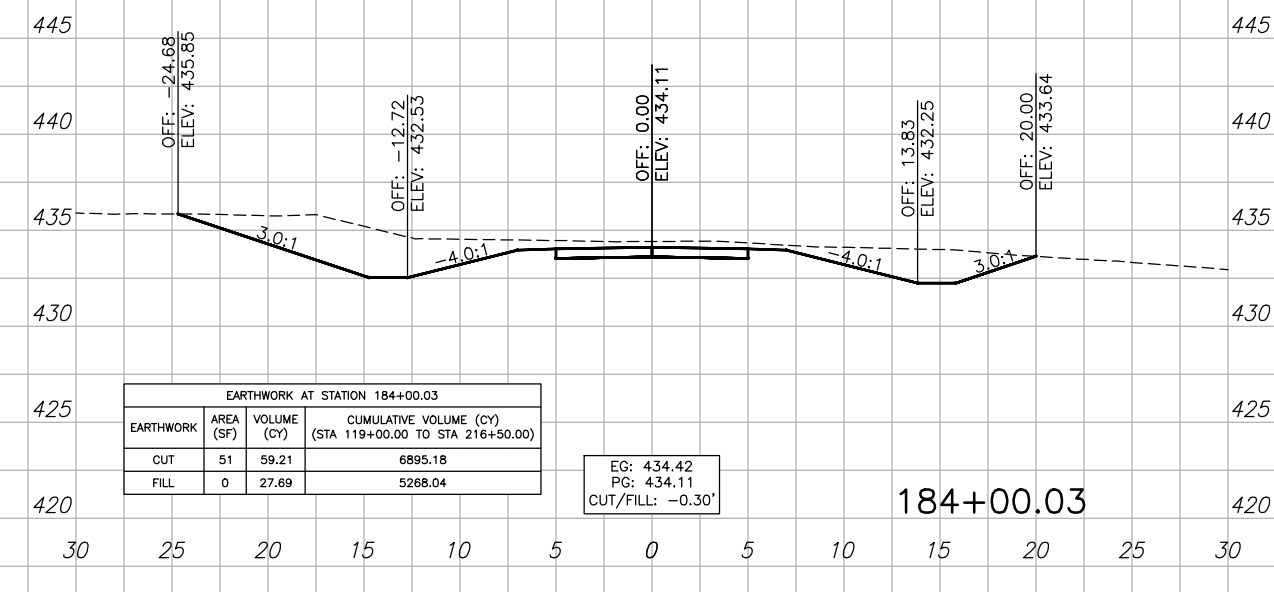
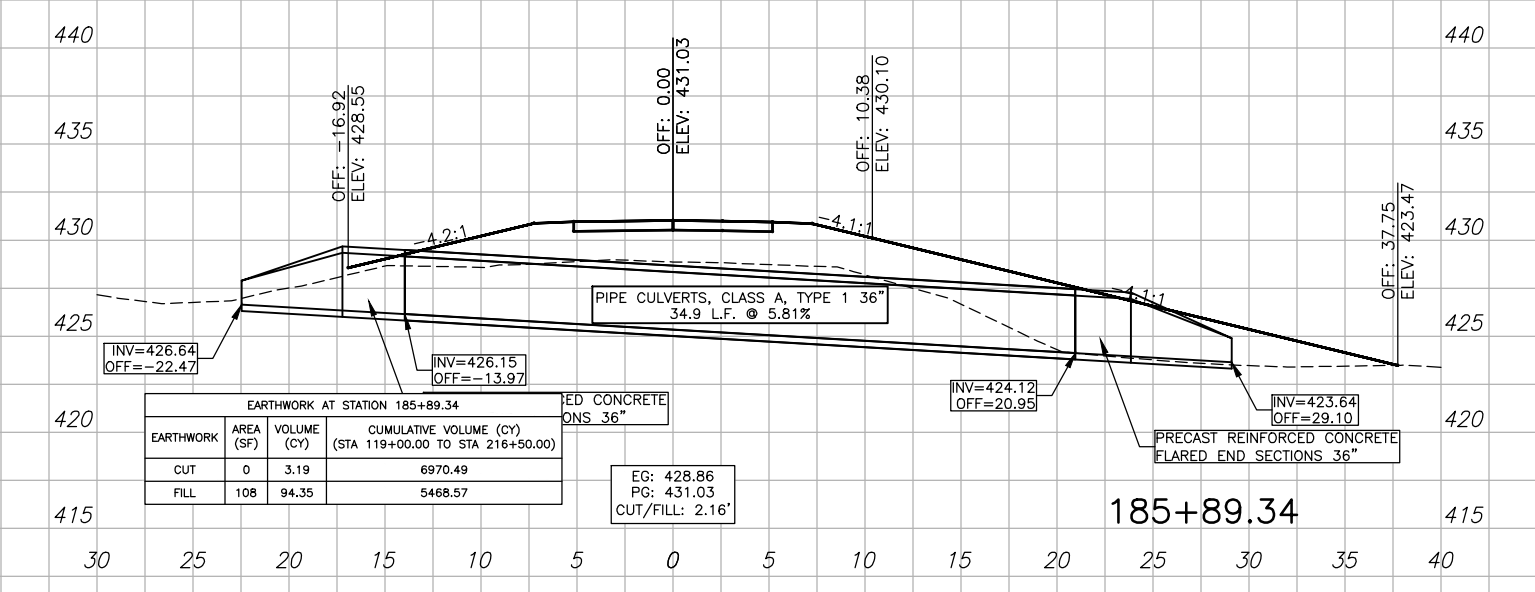
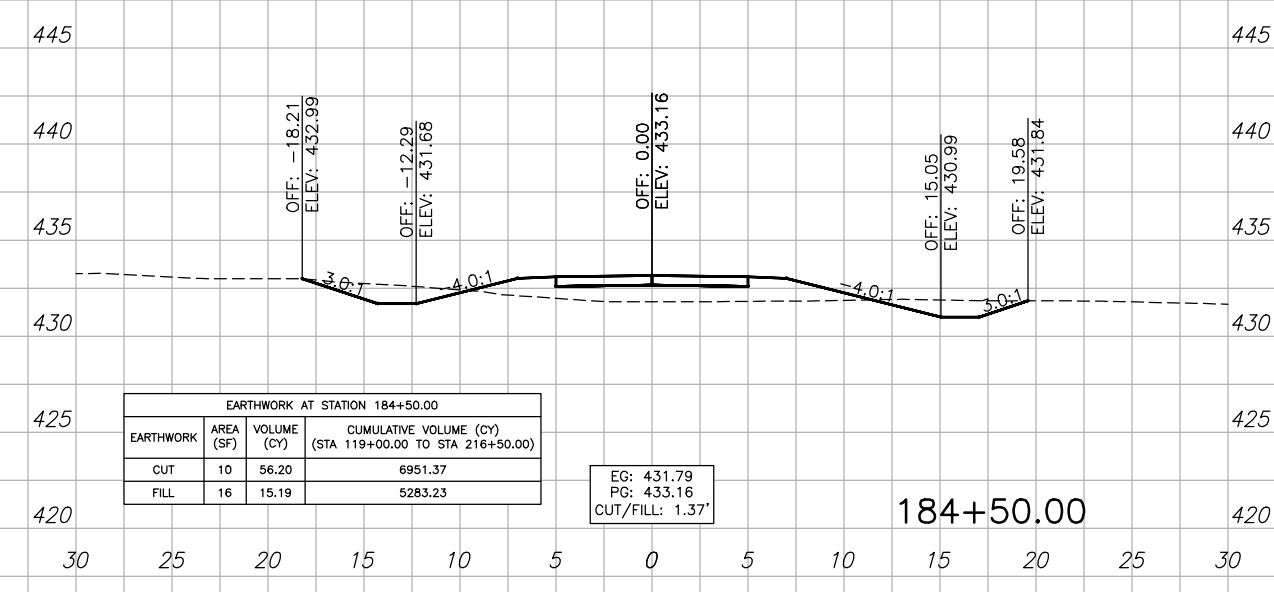
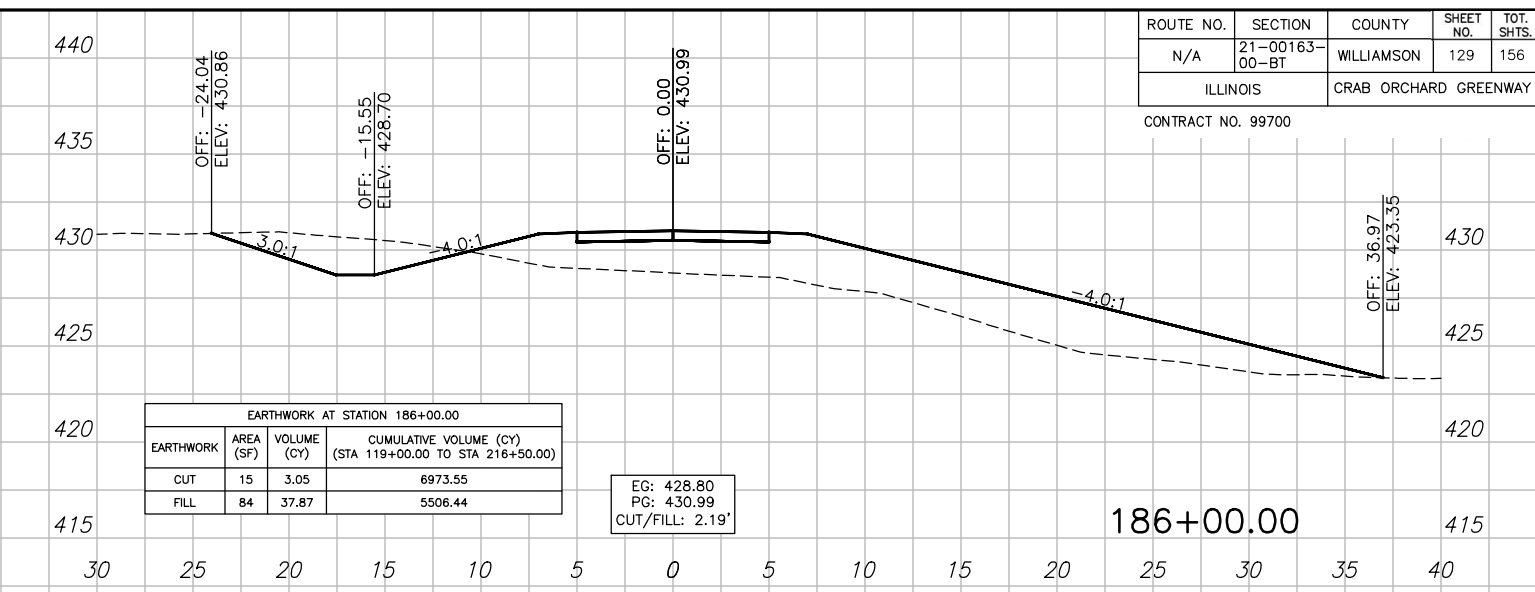
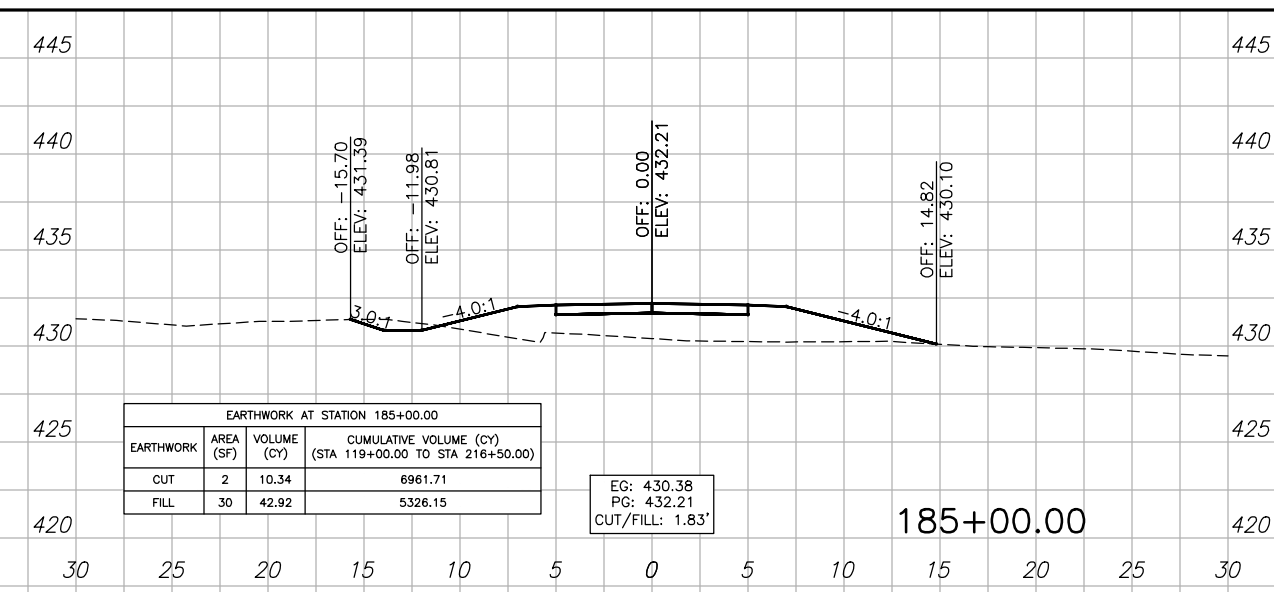
182+50.00

SECTIONS - 181+00.00 TO 183+50.00

P:\21157 - CRAB ORCHARD GREENWAY Drawings - Plans\02-Construction Drawings - Chomness to Grid\21157 - 08-009 - Sections.dwg 4-24-23 01:31:51 PM mkrumrey

ROUTE NO.	SECTION	COUNTY	SHEET NO.	TOT. SHTS.
N/A	21-00163-00-BT	WILLIAMSON	129	156
ILLINOIS		CRAB ORCHARD GREENWAY		

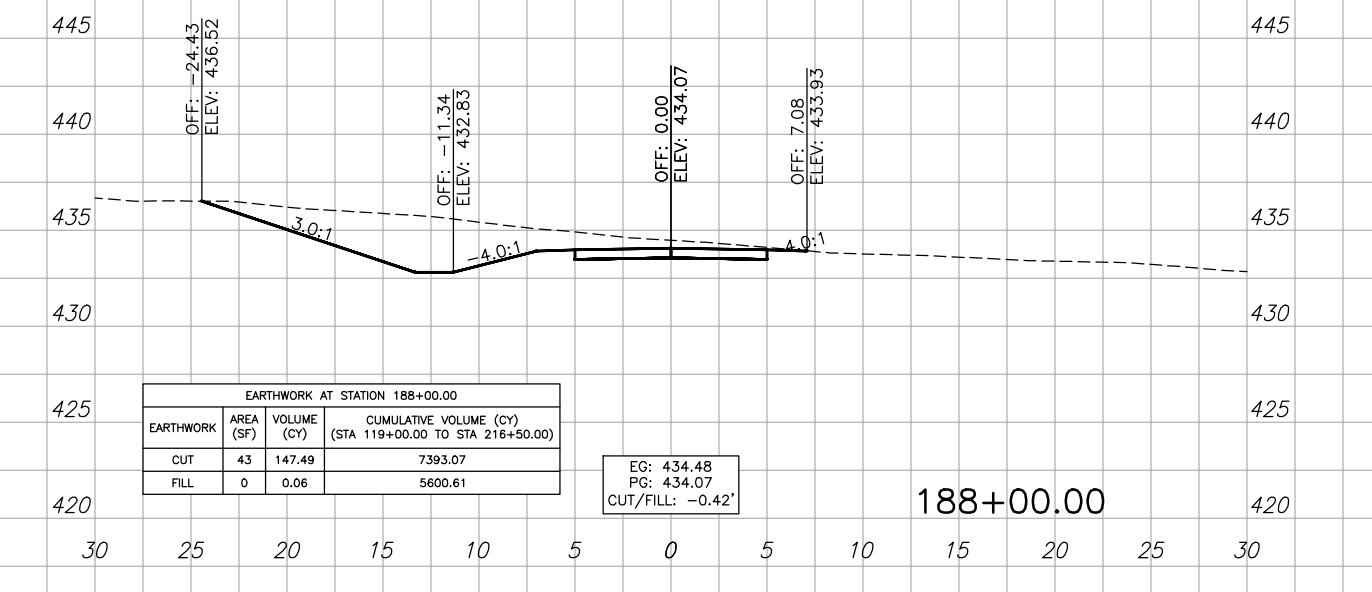
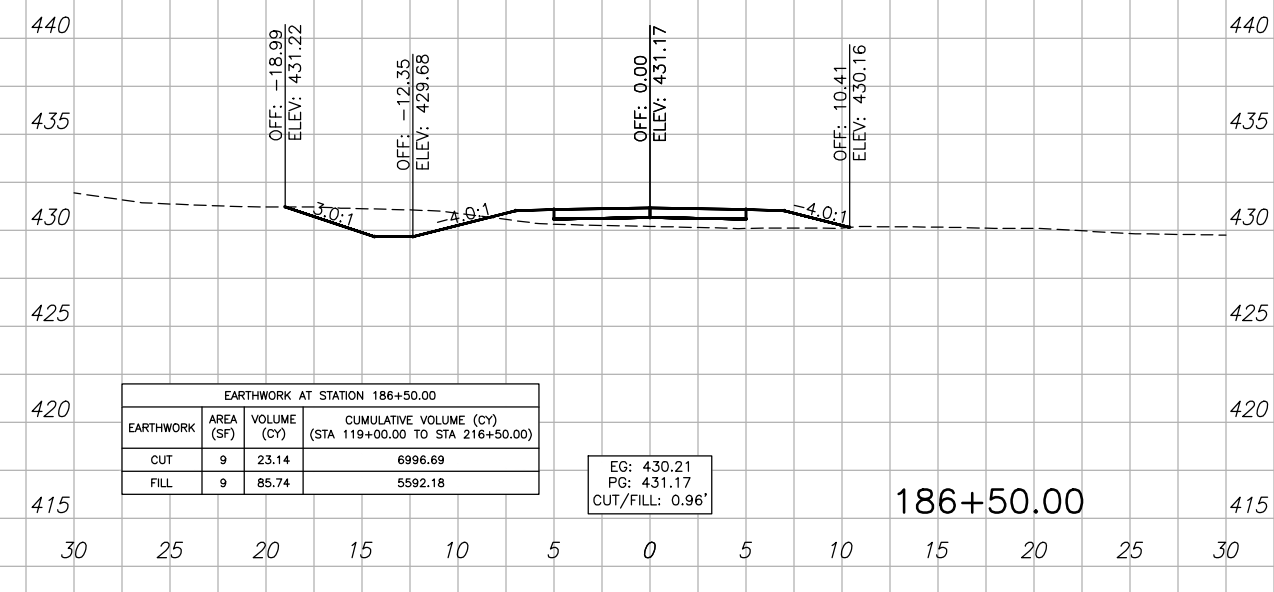
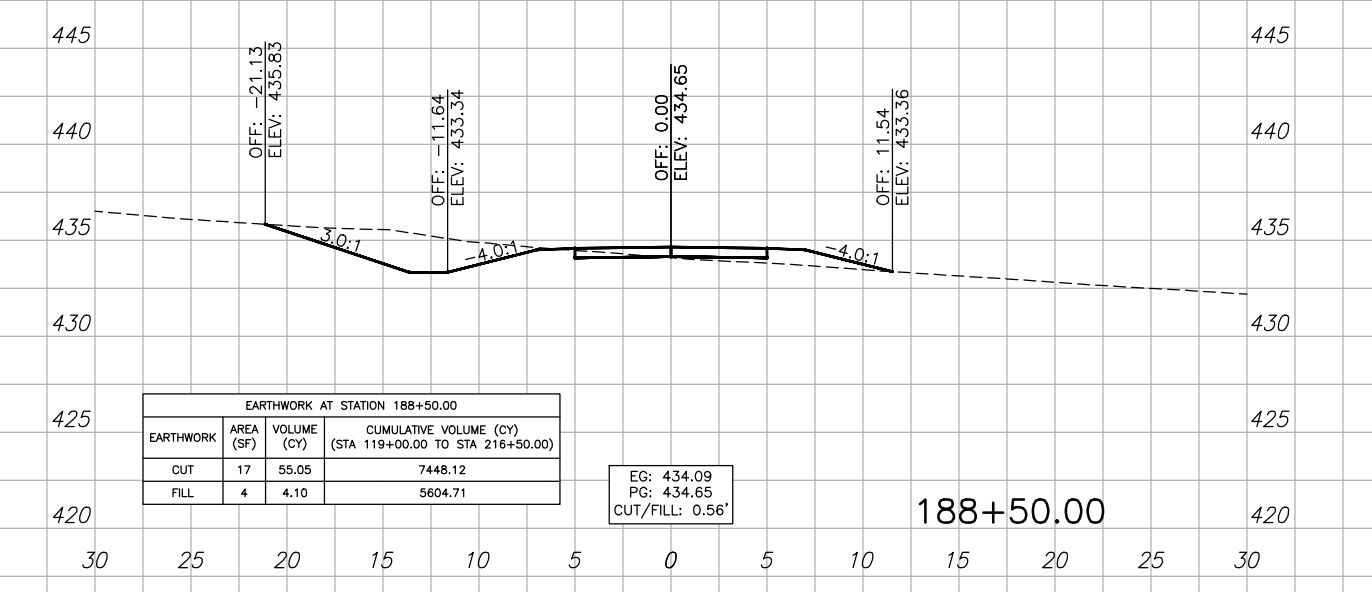
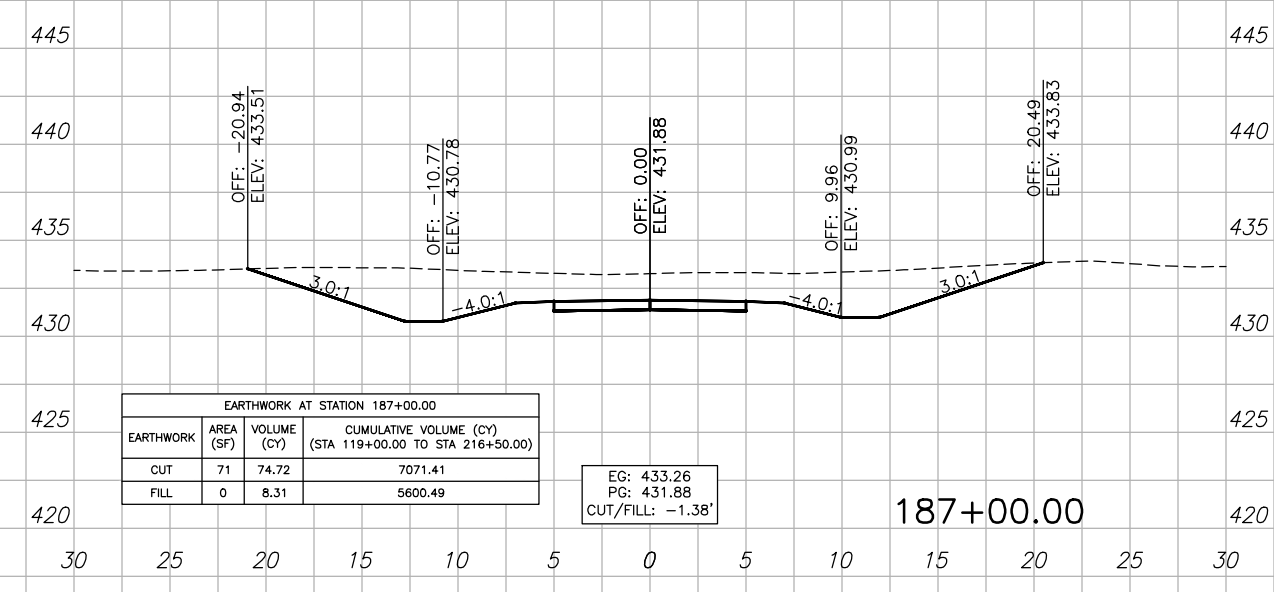
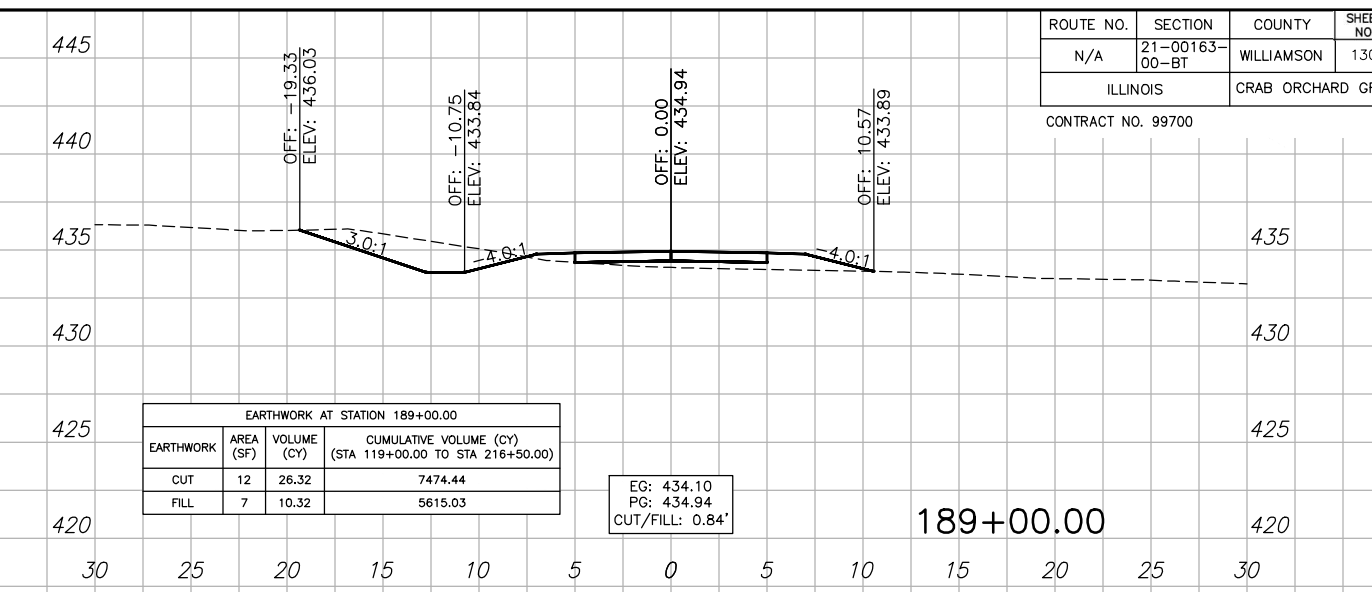
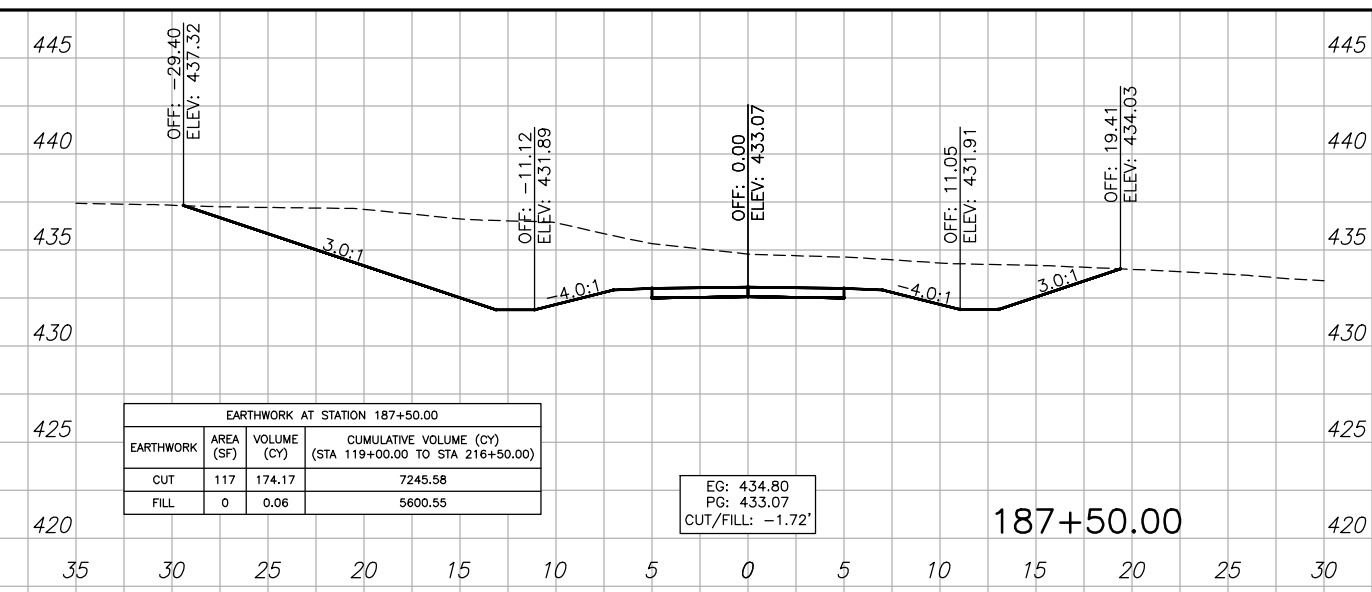
CONTRACT NO. 99700



P:\21157 - CRAB ORCHARD GREENWAY Drawings - Plans\02-Construction Drawings - Chomness to Grid\21157 - 08-009 - Sections.dwg 4-24-23 01:32:10 PM mkrumrey

ROUTE NO.	SECTION	COUNTY	SHEET NO.	TOT. SHTS.
N/A	21-00163-00-BT	WILLIAMSON	130	156
ILLINOIS		CRAB ORCHARD GREENWAY		

CONTRACT NO. 99700

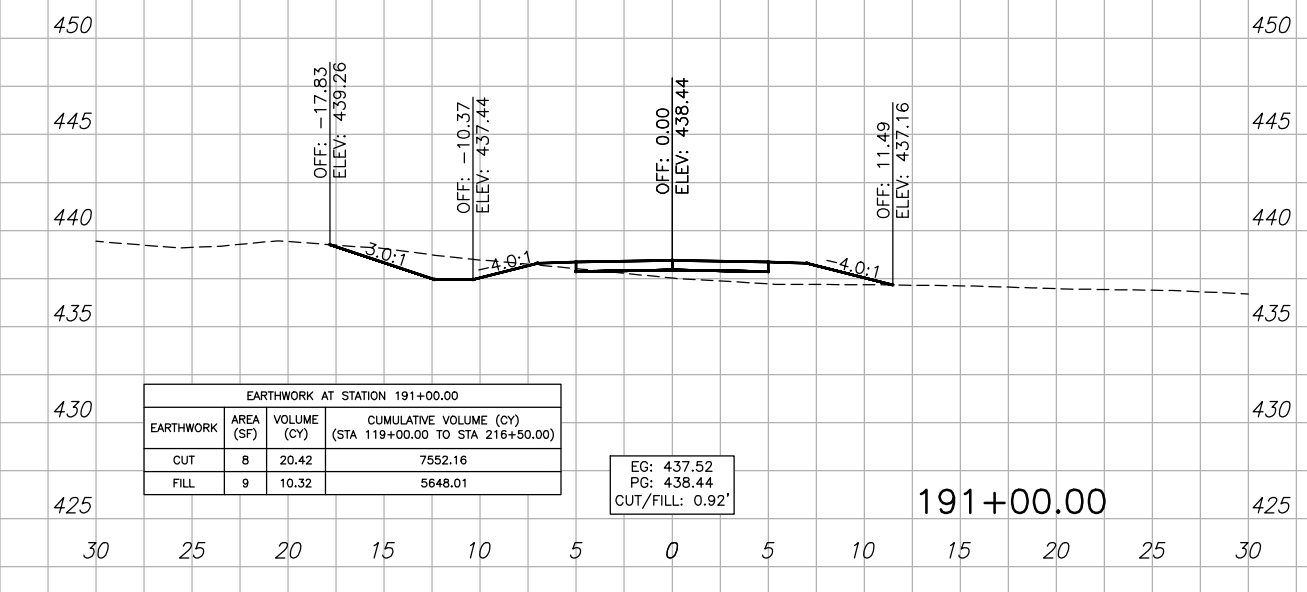
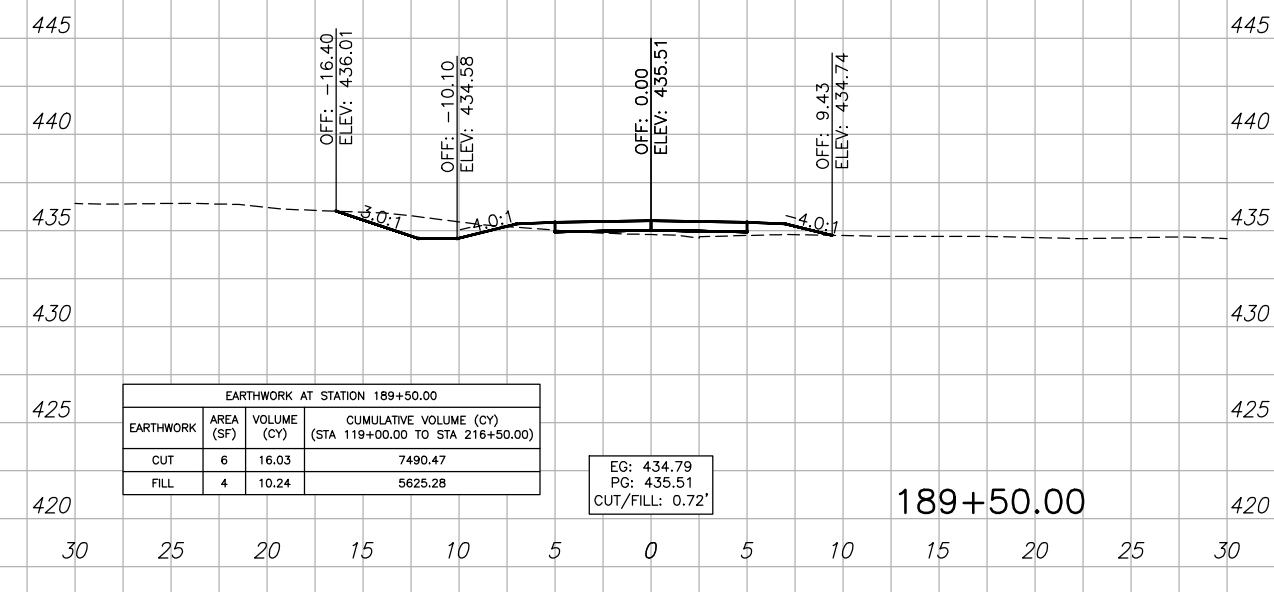
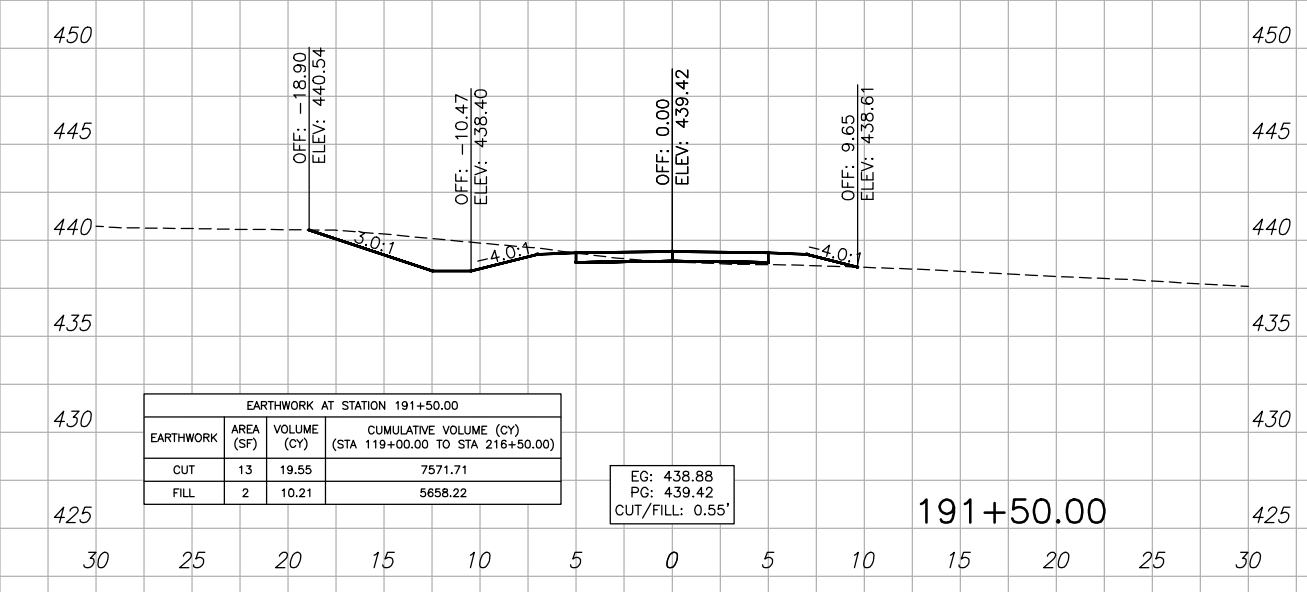
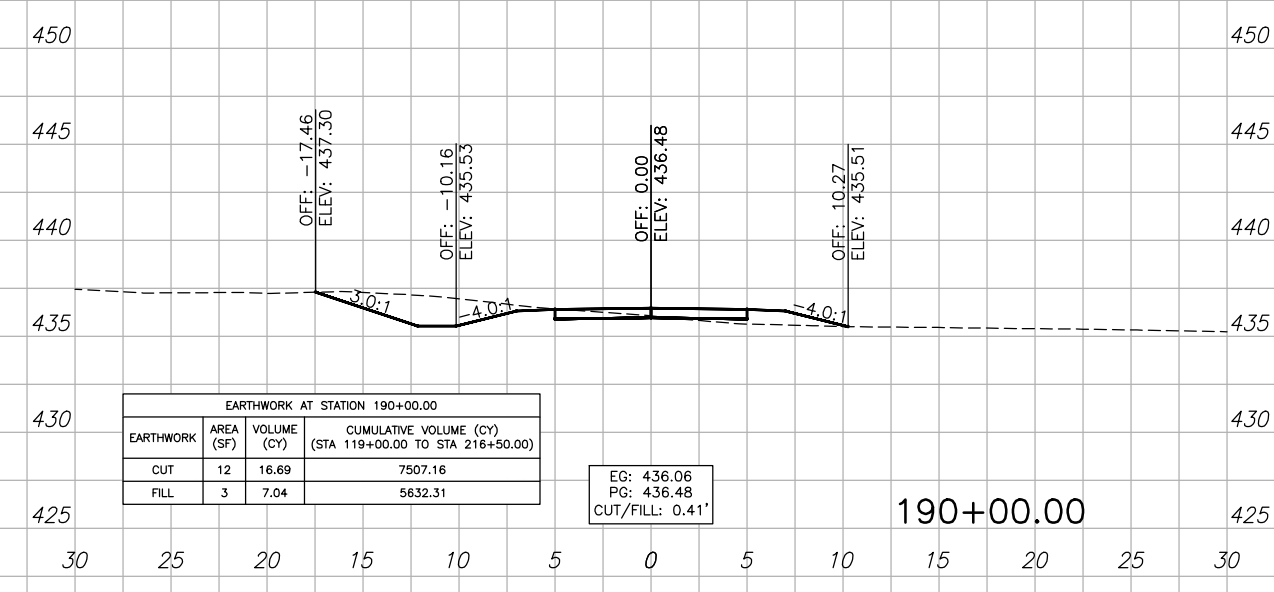
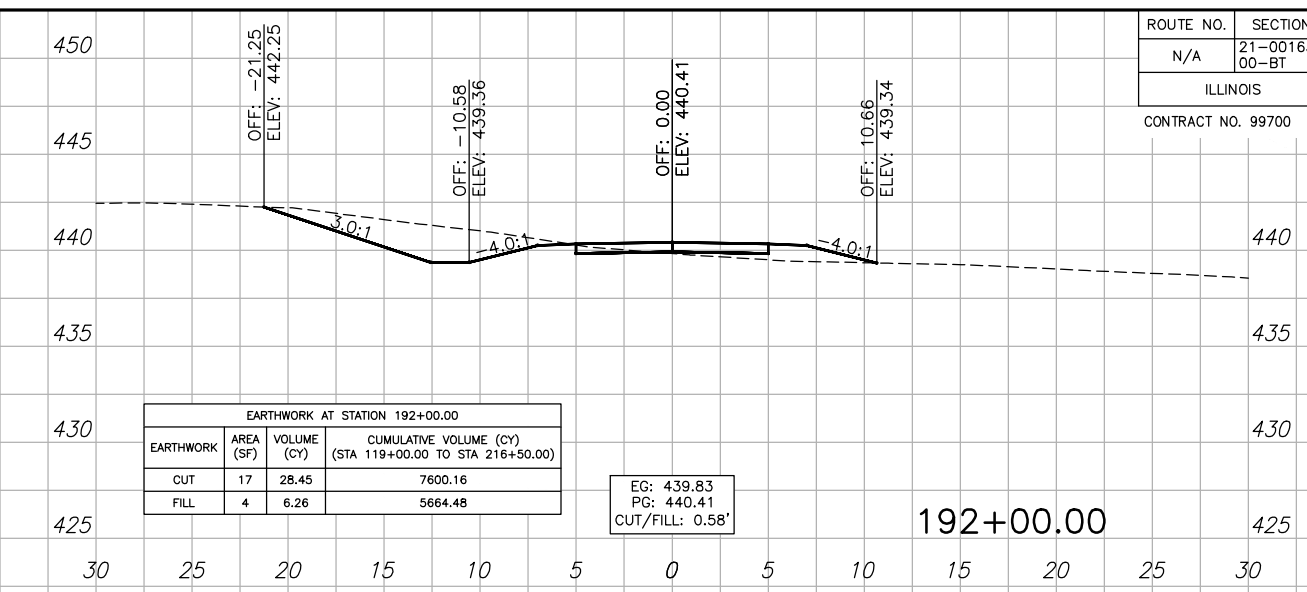
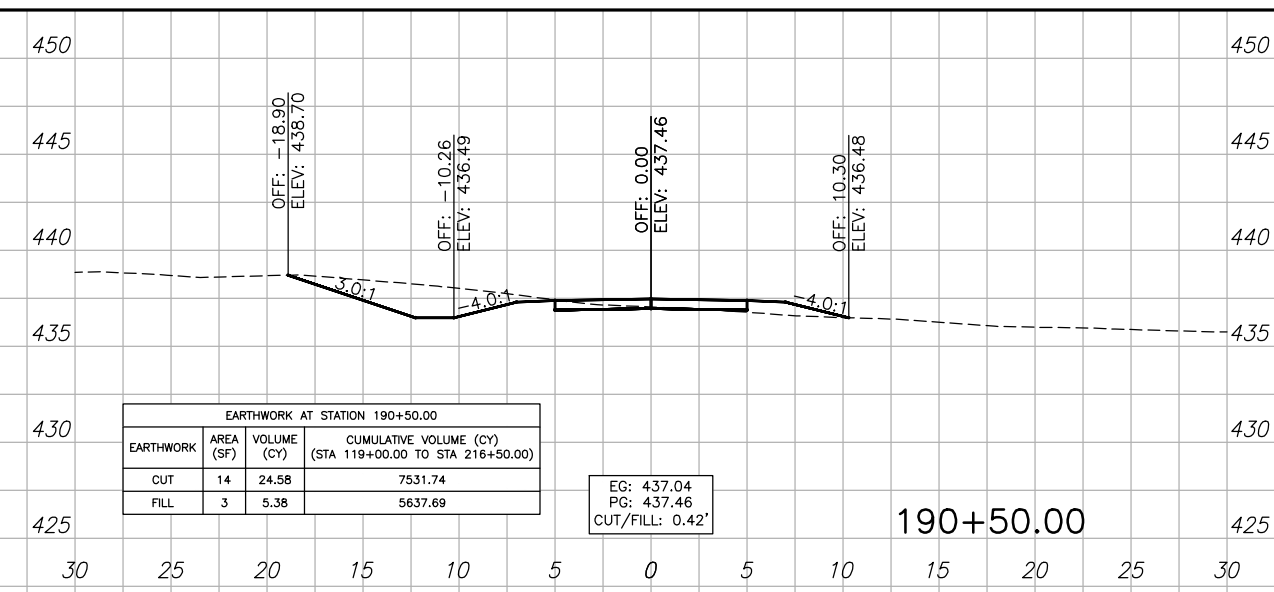


SECTIONS - 186+50.00 TO 189+00.00

P:\21157 - CRAB ORCHARD GREENWAY Drawings - Plans\02-Construction Drawings - Chomness to Get\21157 - 08-08 - Sections.dwg 4-24-23 01:32:30 PM mkrumrey

ROUTE NO.	SECTION	COUNTY	SHEET NO.	TOT. SHTS.
N/A	21-00163-00-BT	WILLIAMSON	131	156
ILLINOIS		CRAB ORCHARD GREENWAY		

CONTRACT NO. 99700

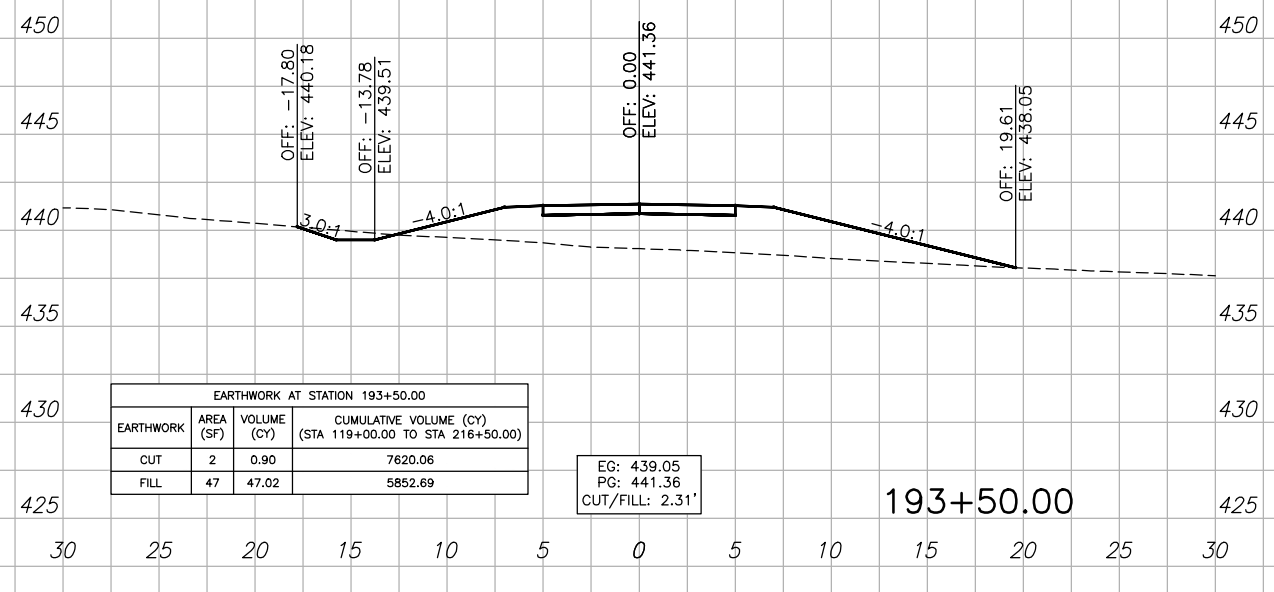
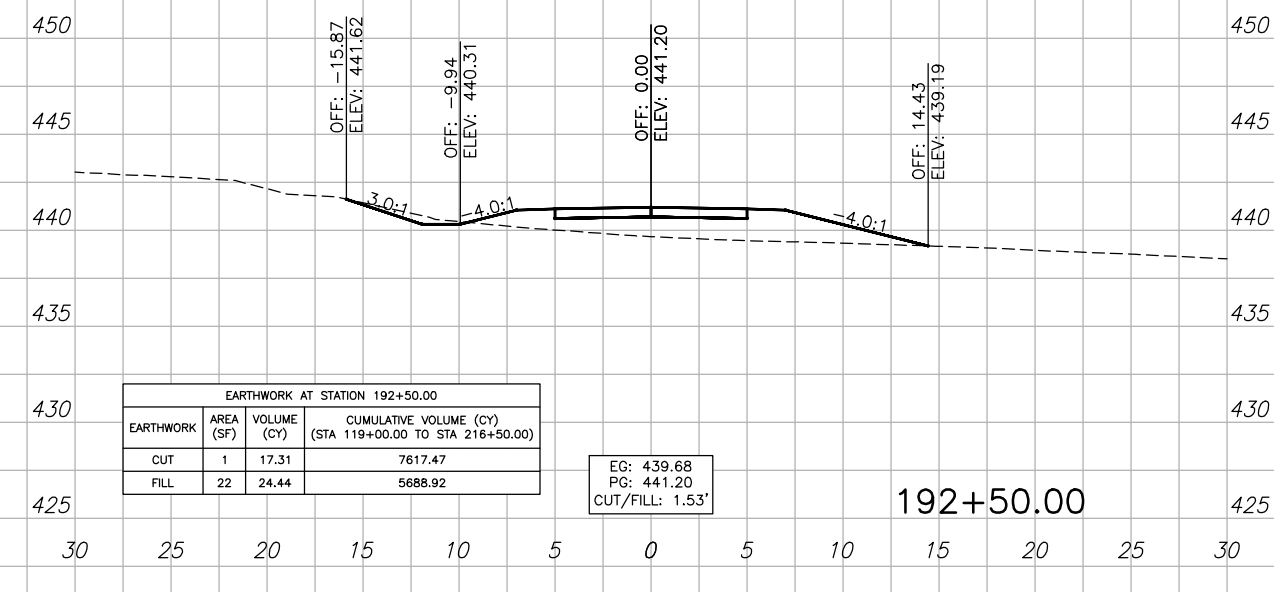
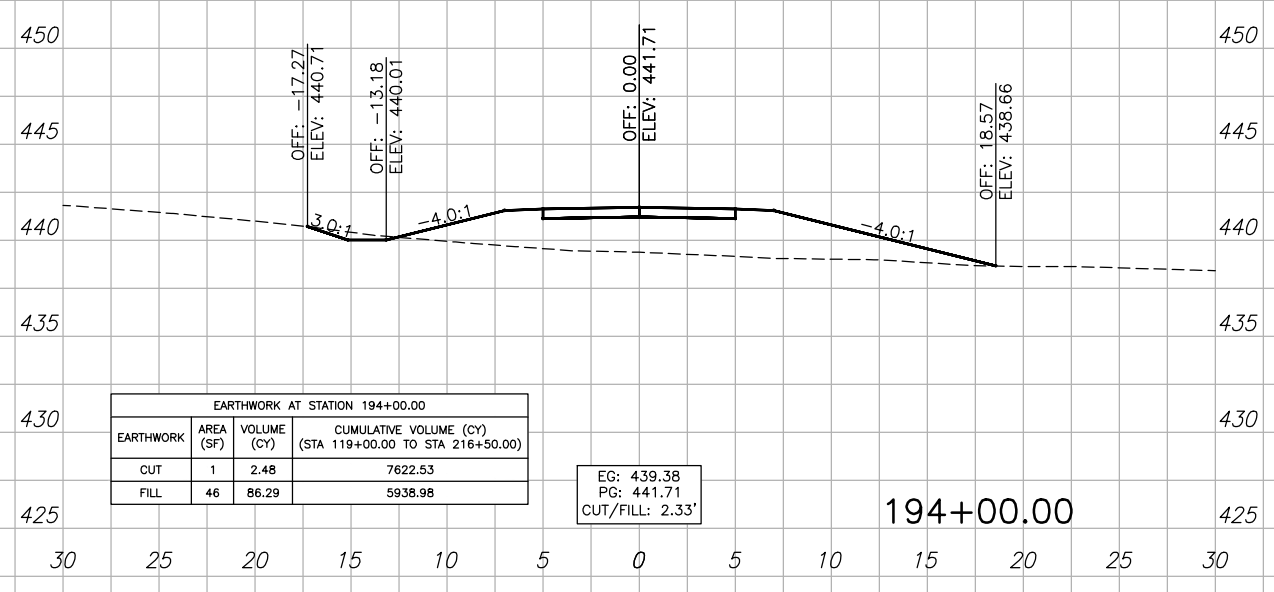
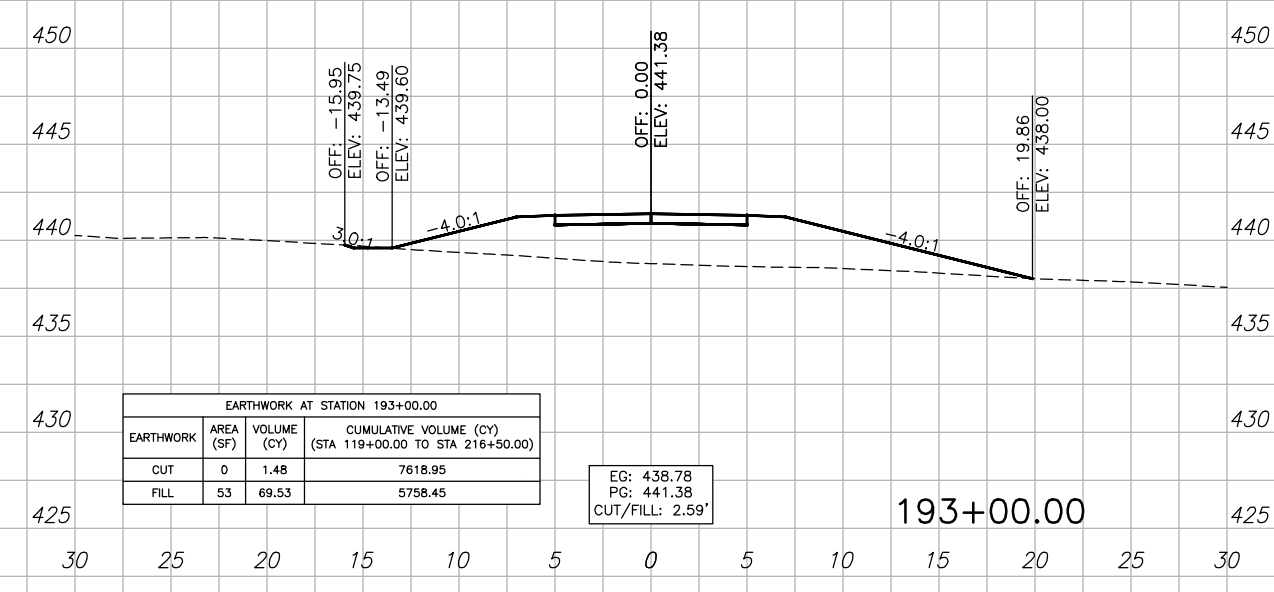
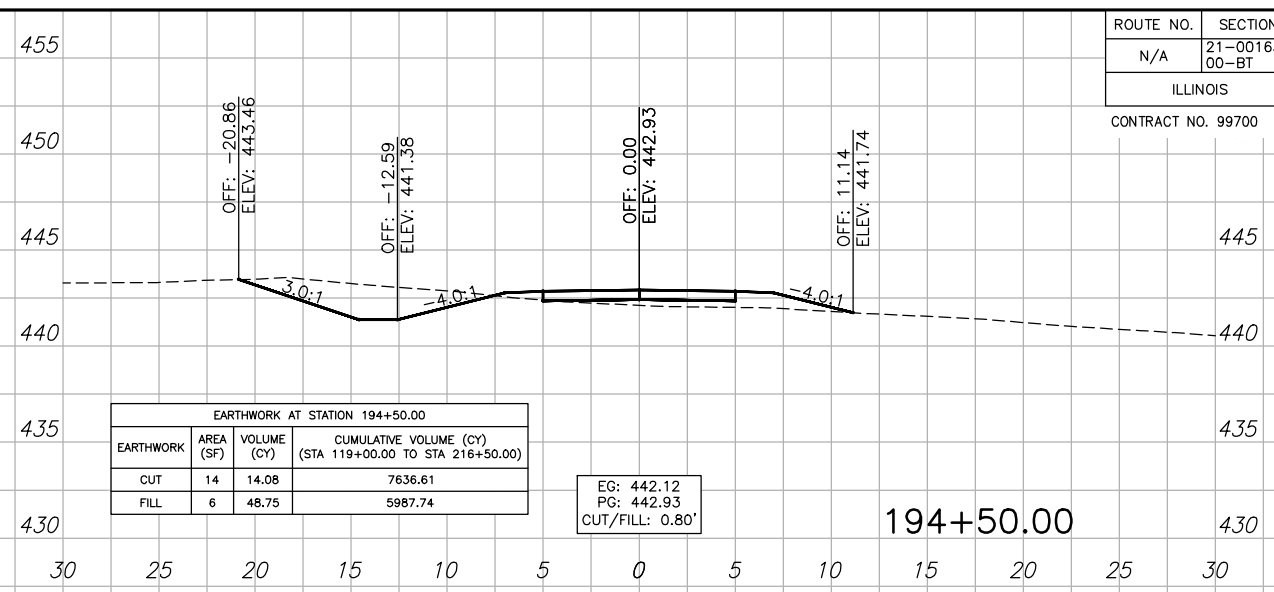
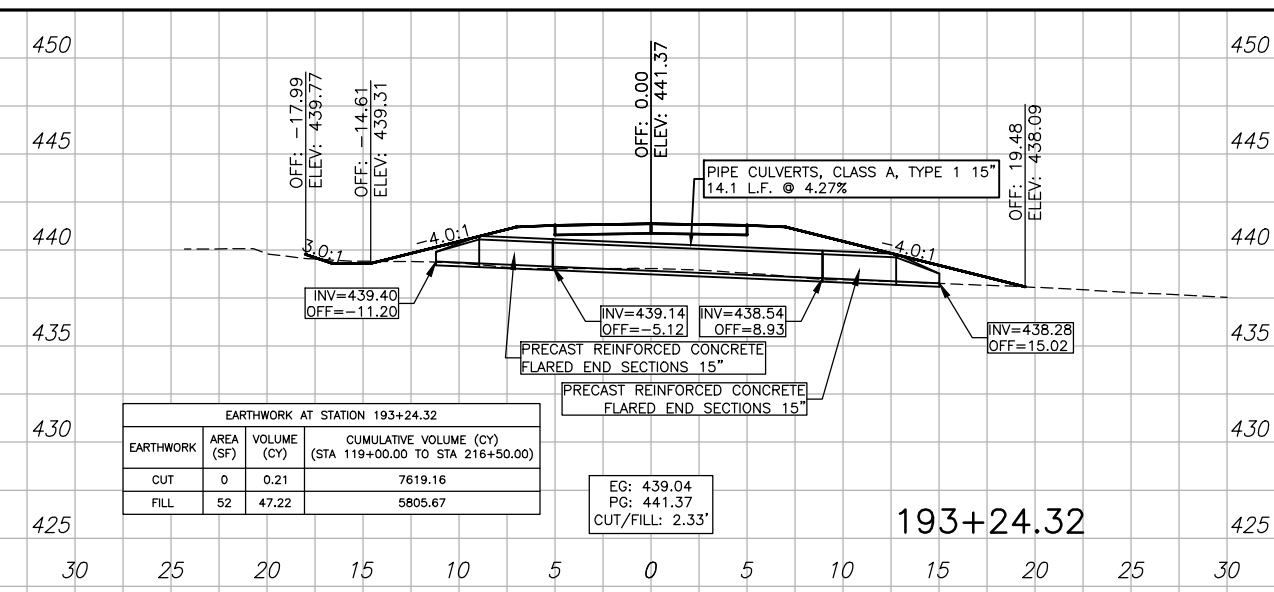


SECTIONS - 189+50.00 TO 192+00.00

P:\21157 - CRAB ORCHARD GREENWAY Drawings - Plans\02-Construction Drawings - Chomness to Grid\21157 - 08-010 - Sections.dwg 4-24-23 01:33:22 PM mkrumrey

ROUTE NO.	SECTION	COUNTY	SHEET NO.	TOT. SHTS.
N/A	21-00163-00-BT	WILLIAMSON	132	156
ILLINOIS		CRAB ORCHARD GREENWAY		

CONTRACT NO. 99700

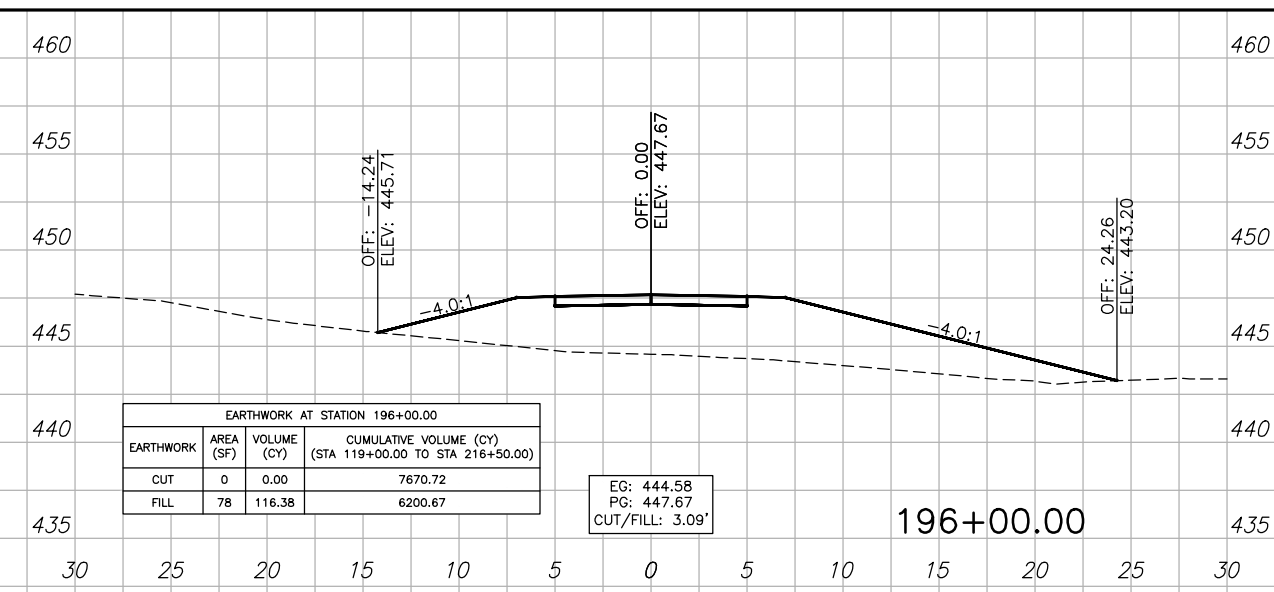


SECTIONS - 192+50.00 TO 194+50.00

P:\21157 - CRAB ORCHARD GREENWAY Drawings - Plans\02-Construction Drawings - Chomness to Ged\21157 - 08-010 - Sections.dwg 4-24-23 01:33:40 PM mkrumrey

ROUTE NO.	SECTION	COUNTY	SHEET NO.	TOT. SHTS.
N/A	21-00163-00-BT	WILLIAMSON	133	156
ILLINOIS		CRAB ORCHARD GREENWAY		

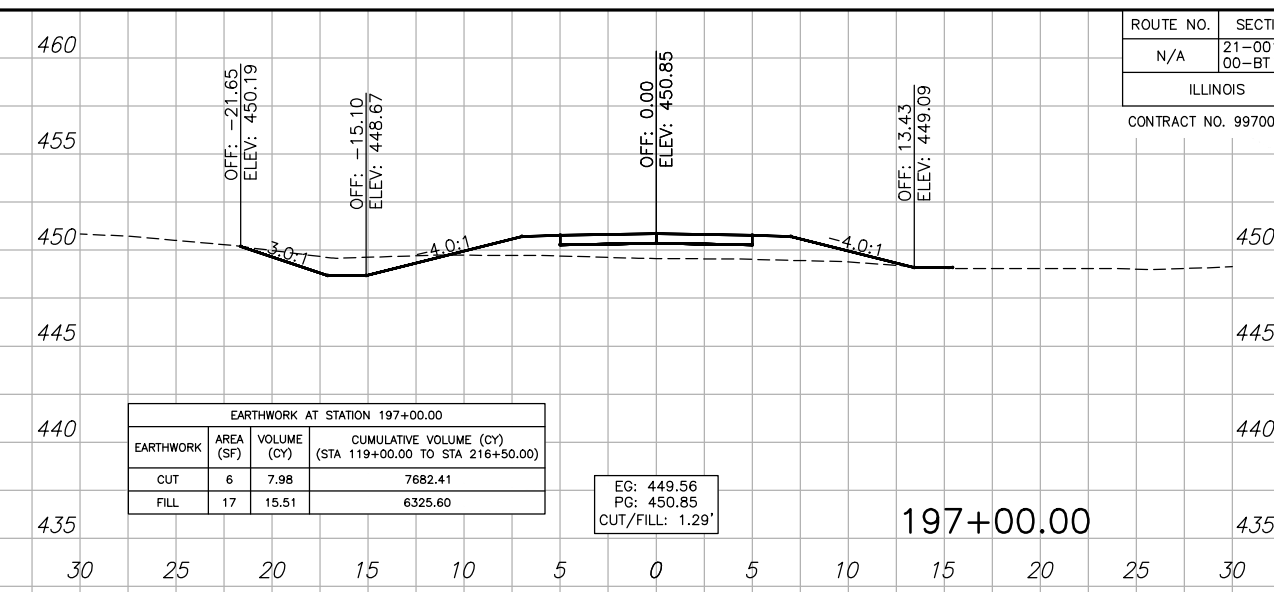
CONTRACT NO. 99700



EARTHWORK AT STATION 196+00.00			
EARTHWORK	AREA (SF)	VOLUME (CY)	CUMULATIVE VOLUME (CY) (STA 119+00.00 TO STA 216+50.00)
CUT	0	0.00	7670.72
FILL	78	116.38	6200.67

EG: 444.58
PG: 447.67
CUT/FILL: 3.09'

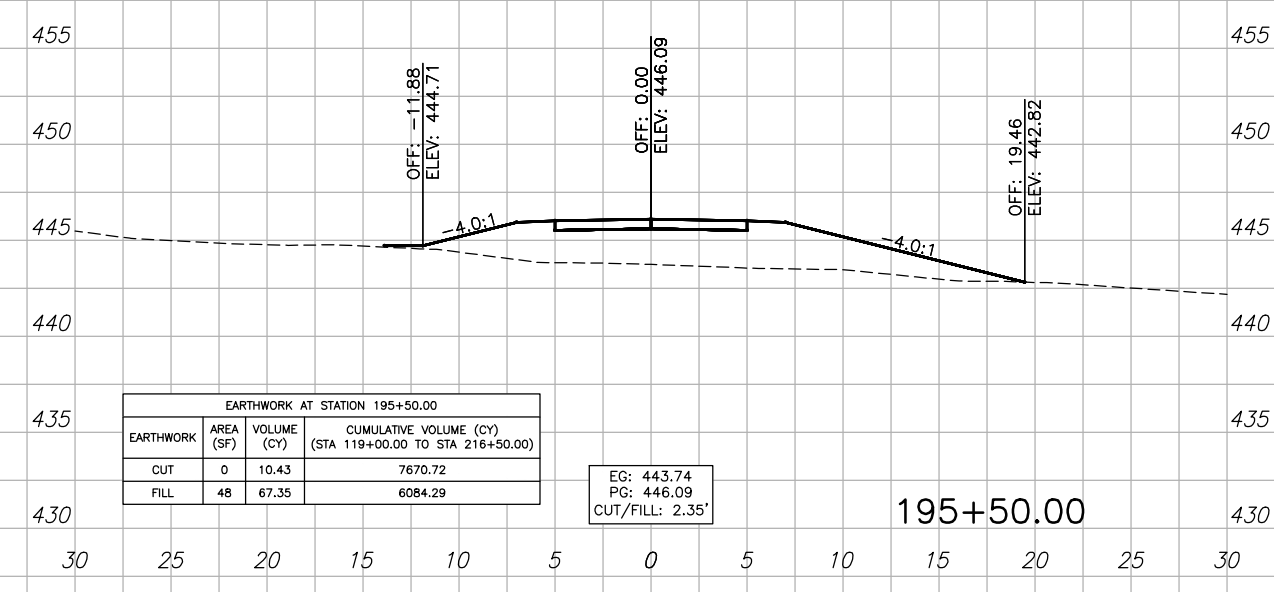
196+00.00



EARTHWORK AT STATION 197+00.00			
EARTHWORK	AREA (SF)	VOLUME (CY)	CUMULATIVE VOLUME (CY) (STA 119+00.00 TO STA 216+50.00)
CUT	6	7.98	7682.41
FILL	17	15.51	6325.60

EG: 449.56
PG: 450.85
CUT/FILL: 1.29'

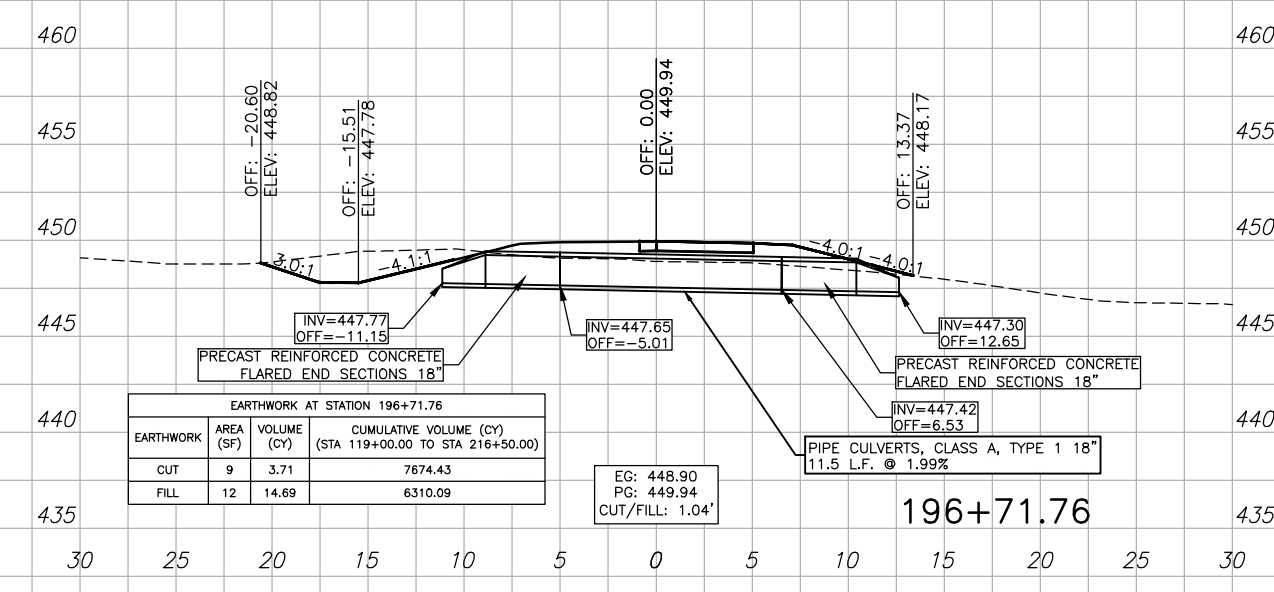
197+00.00



EARTHWORK AT STATION 195+50.00			
EARTHWORK	AREA (SF)	VOLUME (CY)	CUMULATIVE VOLUME (CY) (STA 119+00.00 TO STA 216+50.00)
CUT	0	10.43	7670.72
FILL	48	67.35	6084.29

EG: 443.74
PG: 446.09
CUT/FILL: 2.35'

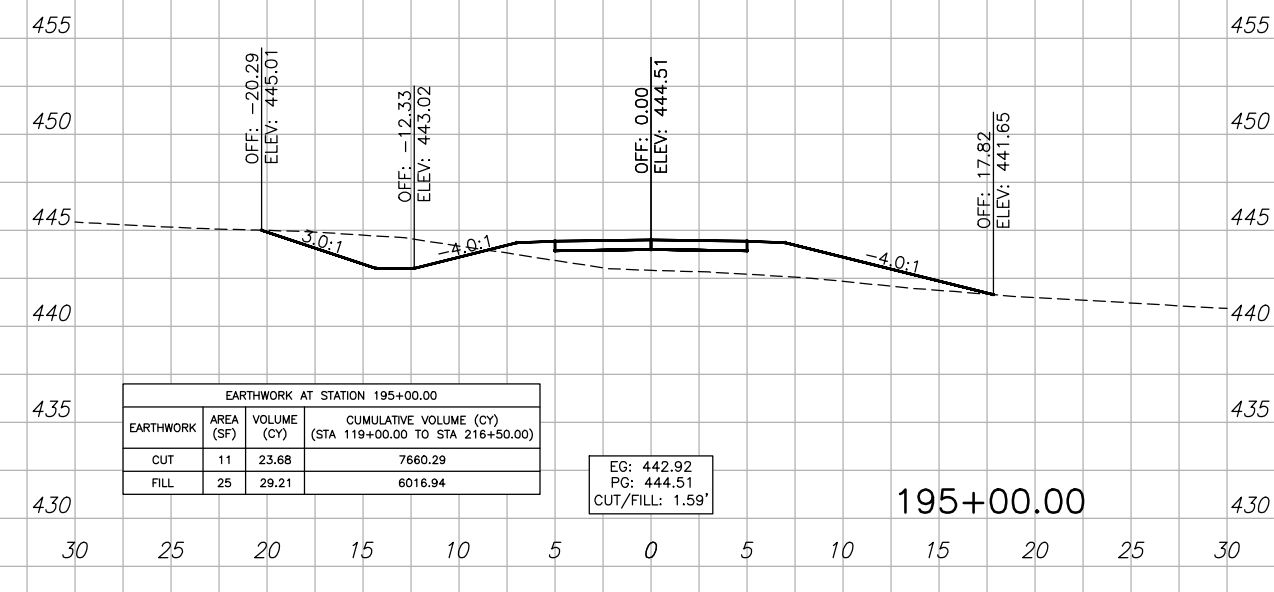
195+50.00



EARTHWORK AT STATION 196+71.76			
EARTHWORK	AREA (SF)	VOLUME (CY)	CUMULATIVE VOLUME (CY) (STA 119+00.00 TO STA 216+50.00)
CUT	9	3.71	7674.43
FILL	12	14.69	6310.09

EG: 448.90
PG: 449.94
CUT/FILL: 1.04'

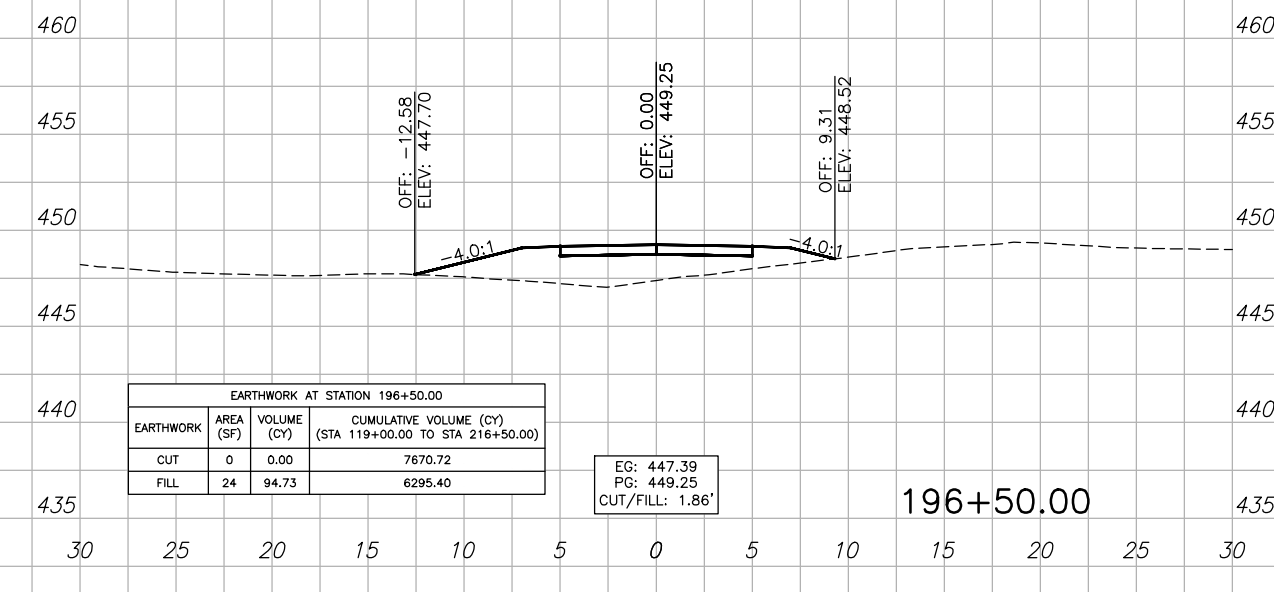
196+71.76



EARTHWORK AT STATION 195+00.00			
EARTHWORK	AREA (SF)	VOLUME (CY)	CUMULATIVE VOLUME (CY) (STA 119+00.00 TO STA 216+50.00)
CUT	11	23.68	7660.29
FILL	25	29.21	6016.94

EG: 442.92
PG: 444.51
CUT/FILL: 1.59'

195+00.00



EARTHWORK AT STATION 196+50.00			
EARTHWORK	AREA (SF)	VOLUME (CY)	CUMULATIVE VOLUME (CY) (STA 119+00.00 TO STA 216+50.00)
CUT	0	0.00	7670.72
FILL	24	94.73	6295.40

EG: 447.39
PG: 449.25
CUT/FILL: 1.86'

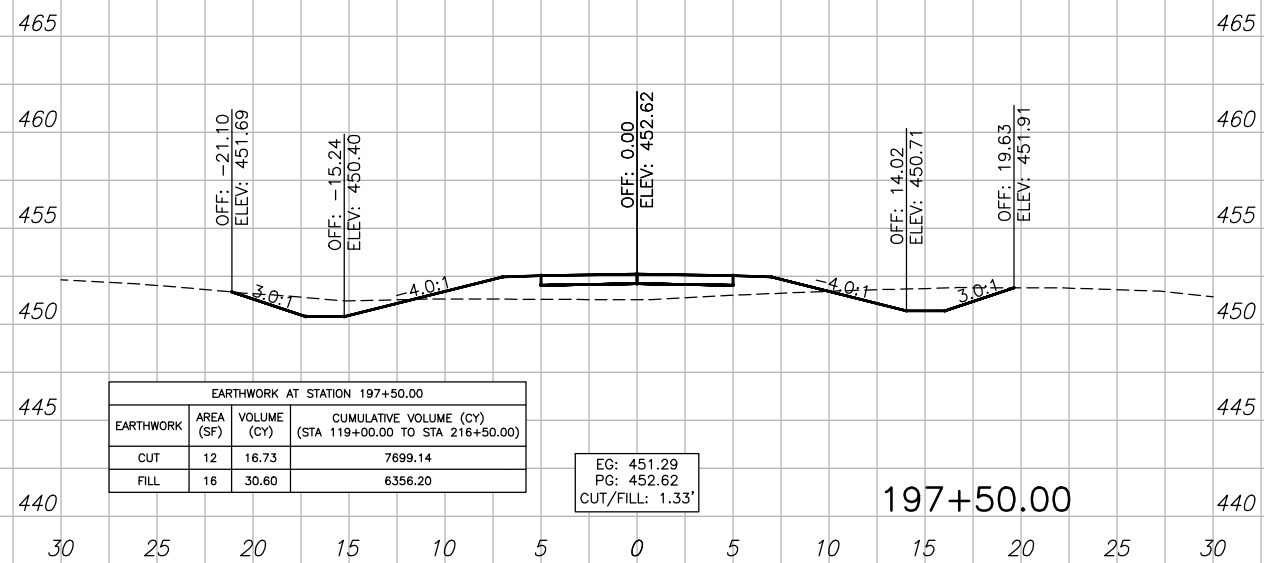
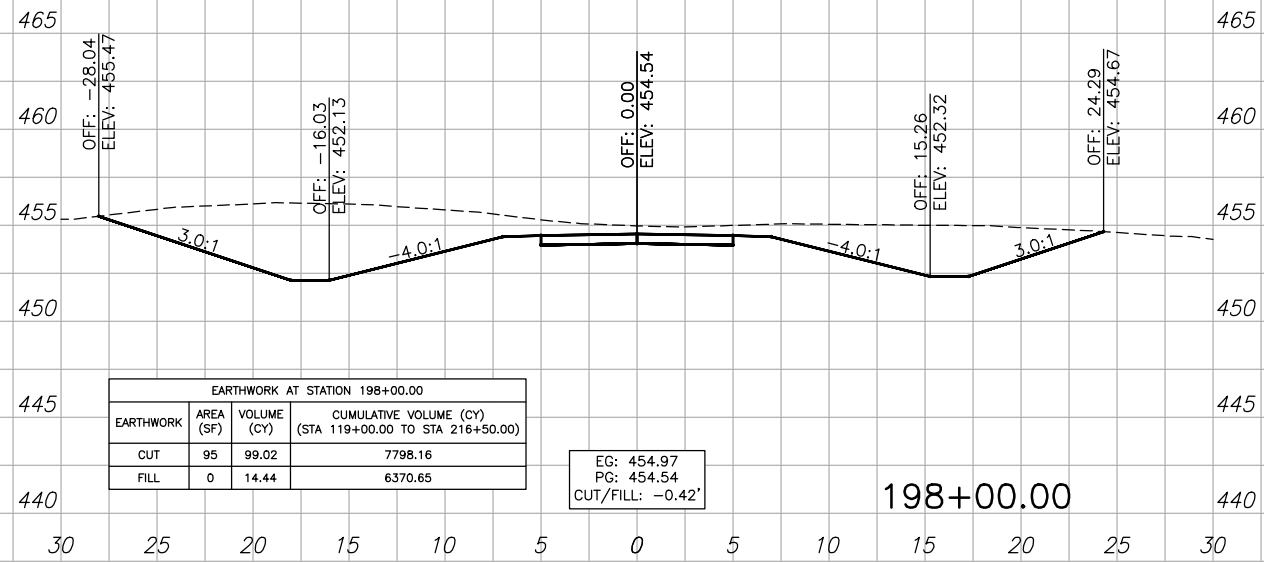
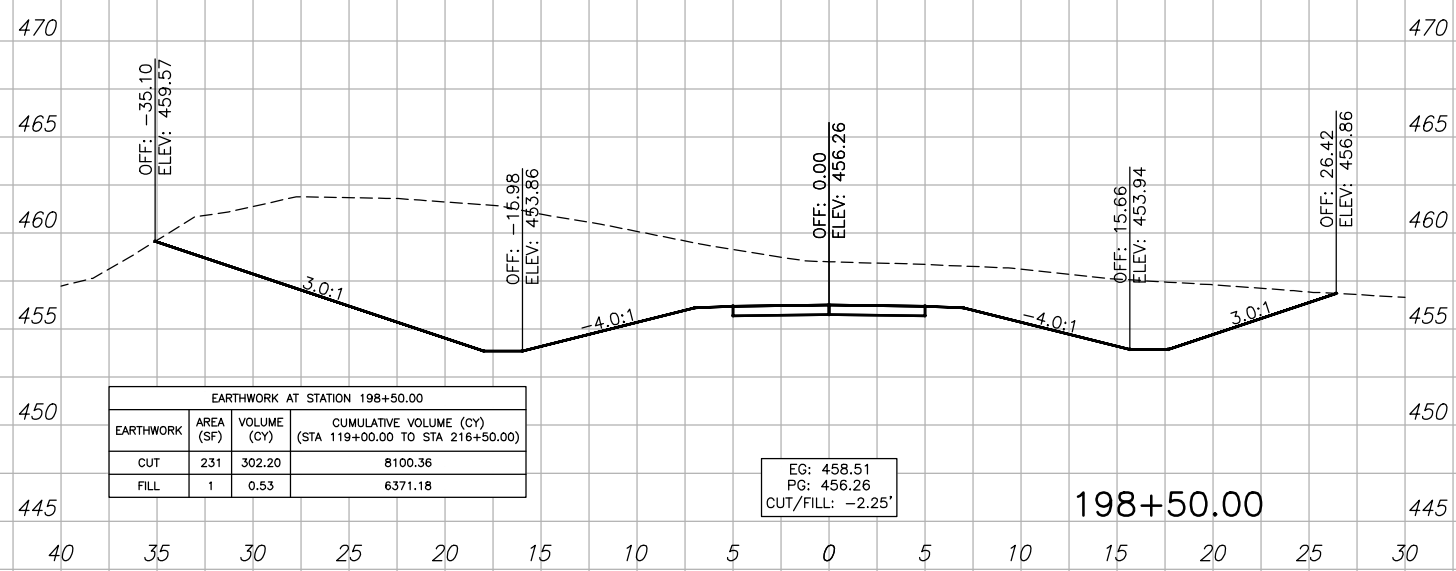
196+50.00

SECTIONS - 195+00.00 TO 197+00.00

P:\21157 - CRAB ORCHARD GREENWAY Drawings - Plans\02-Construction Drawings - Chomness to Grid\21157 - 08-010 - Sections.dwg 4-24-23 01:34:00 PM mkrumrey

ROUTE NO.	SECTION	COUNTY	SHEET NO.	TOT. SHTS.
N/A	21-00163-00-BT	WILLIAMSON	134	156
ILLINOIS		CRAB ORCHARD GREENWAY		

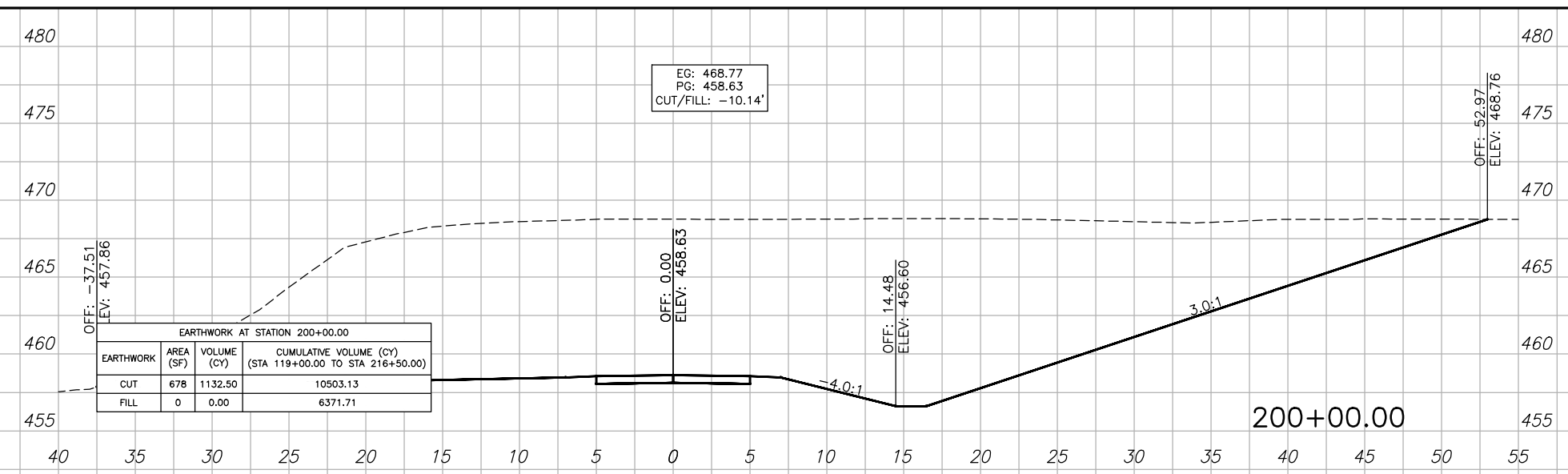
CONTRACT NO. 99700



P:\21157 - CRAB ORCHARD GREENWAY Drawings - Plans\02-Construction Drawings - Chomness to Grid\21157 - 08-010 - Sections.dwg 4-24-23 01:34:20 PM mkrumrey

ROUTE NO.	SECTION	COUNTY	SHEET NO.	TOT. SHTS.
N/A	21-00163-00-BT	WILLIAMSON	135	156
ILLINOIS		CRAB ORCHARD GREENWAY		

CONTRACT NO. 99700



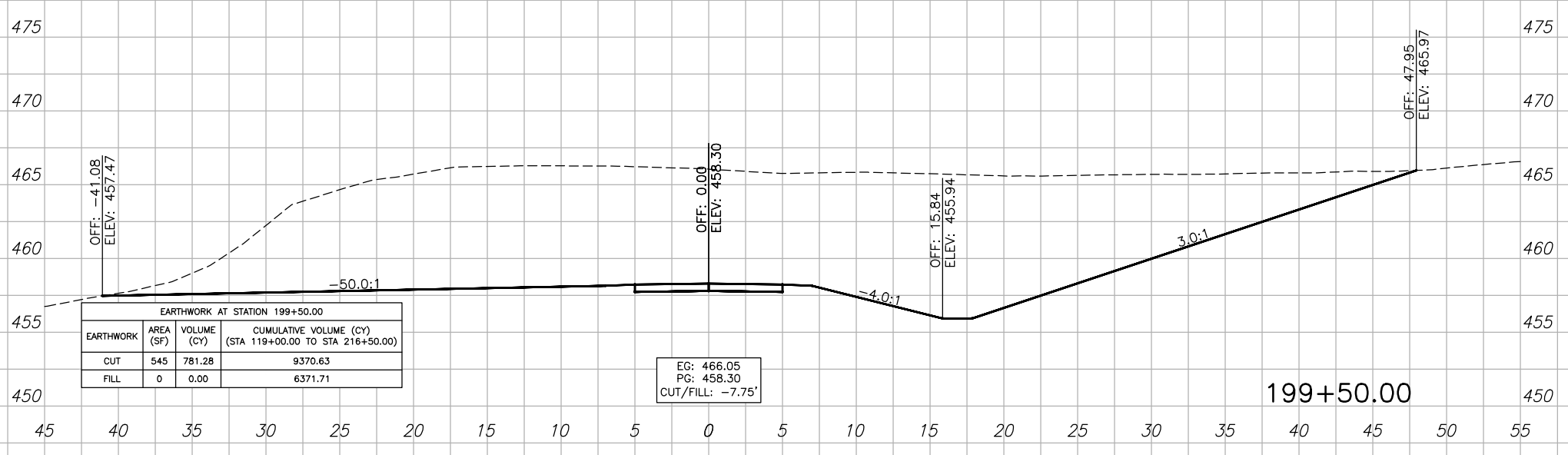
EG: 468.77
PG: 458.63
CUT/FILL: -10.14'

OFF: -37.51
ELEV: 457.86

OFF: 0.00
ELEV: 458.63

OFF: 14.48
ELEV: 456.60

OFF: 52.97
ELEV: 468.76



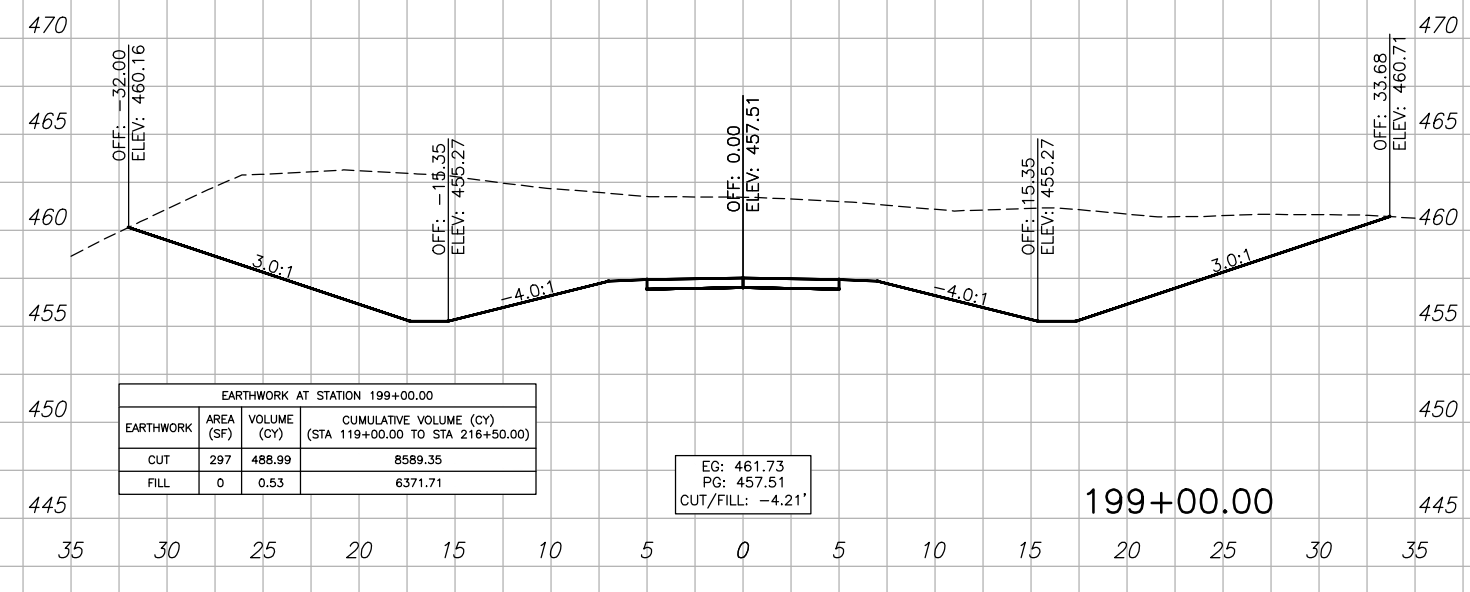
EG: 466.05
PG: 458.30
CUT/FILL: -7.75'

OFF: -41.08
ELEV: 457.47

OFF: 0.00
ELEV: 458.30

OFF: 15.84
ELEV: 455.94

OFF: 47.95
ELEV: 465.97



EG: 461.73
PG: 457.51
CUT/FILL: -4.21'

OFF: -32.00
ELEV: 460.16

OFF: -15.35
ELEV: 455.27

OFF: 0.00
ELEV: 457.51

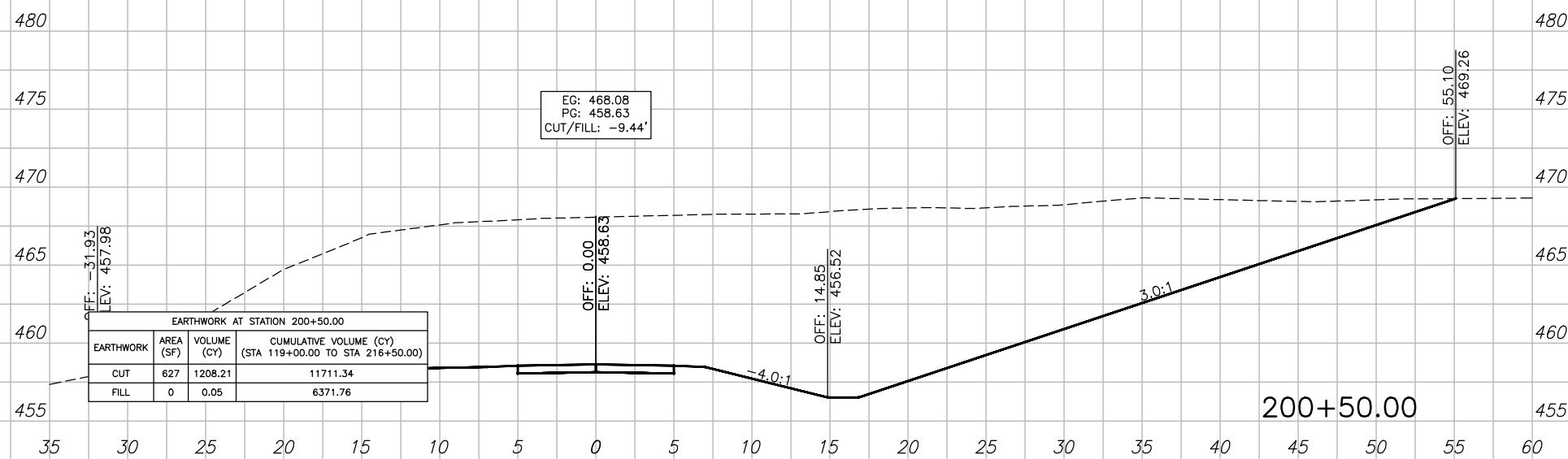
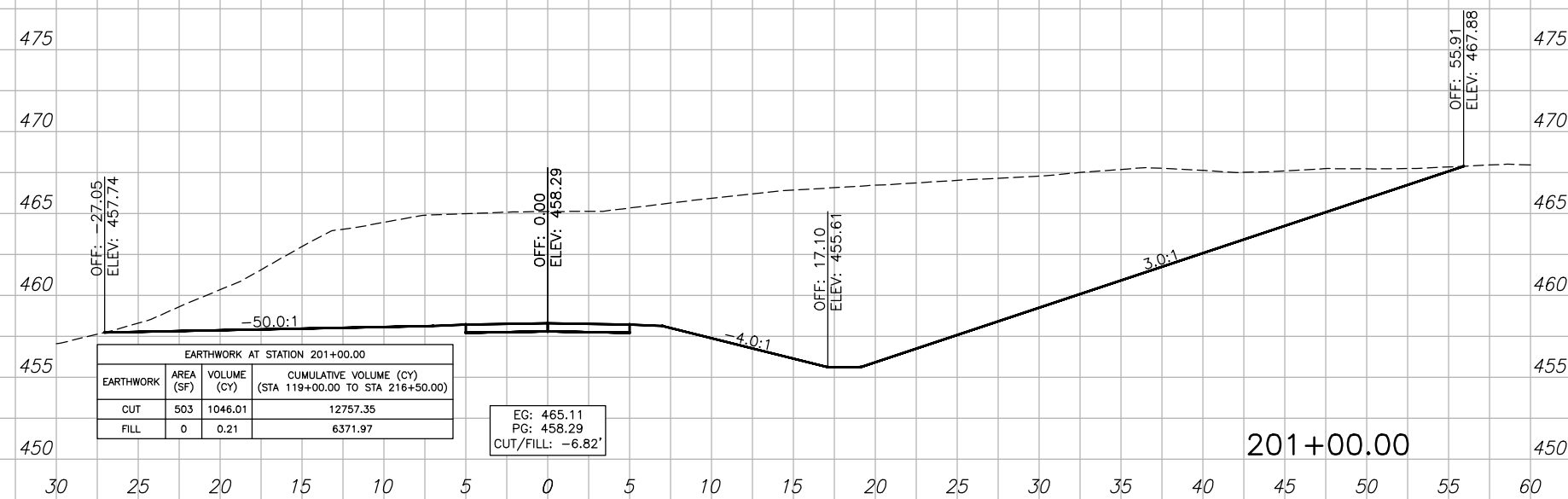
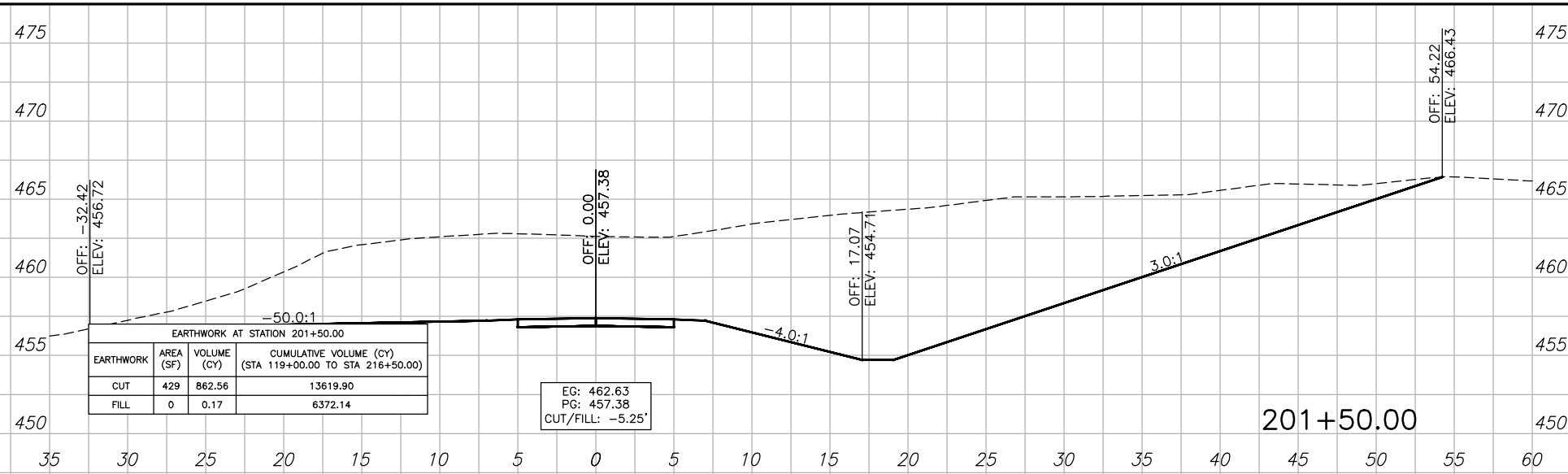
OFF: 115.35
ELEV: 455.27

OFF: 33.68
ELEV: 460.71

P:\21157 - CRAB ORCHARD GREENWAY Drawings - Plans\02-Construction Drawings - Chomness to Grid\21157 - 08-010 - Sections.dwg 4-24-23 01:34:40 PM mkrumrey

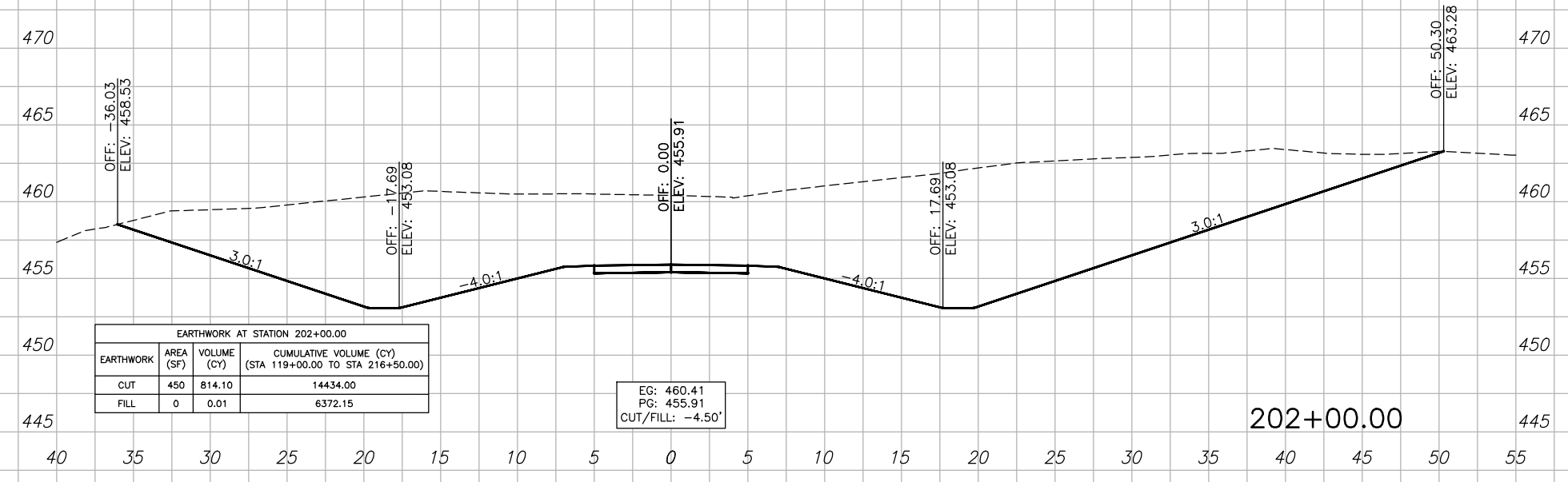
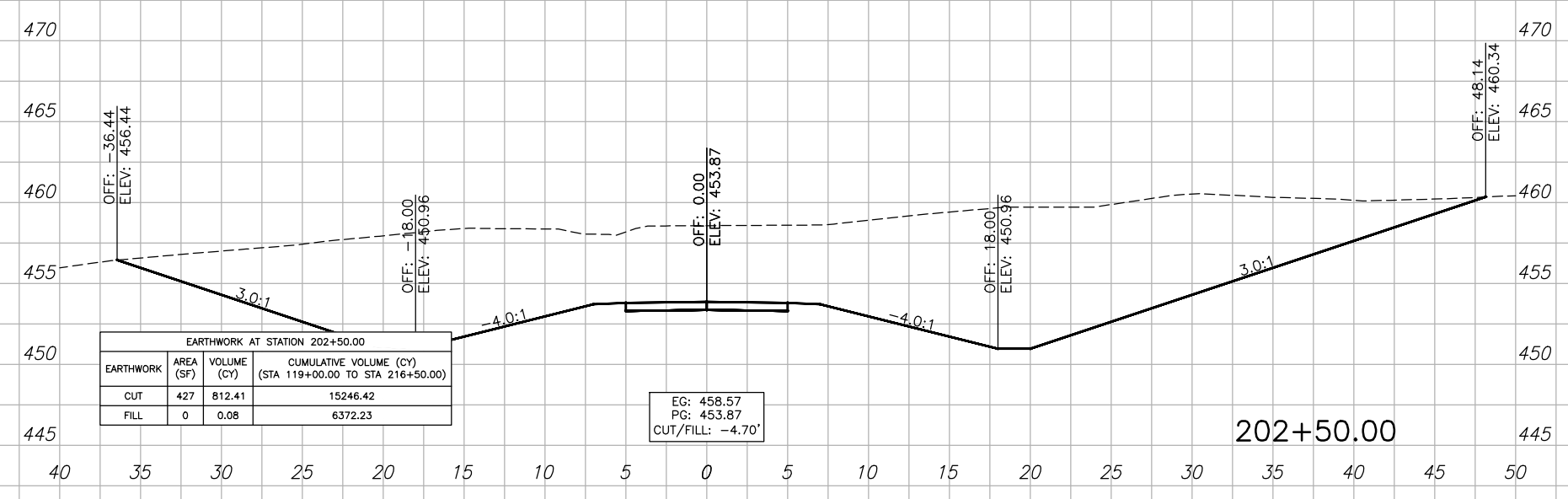
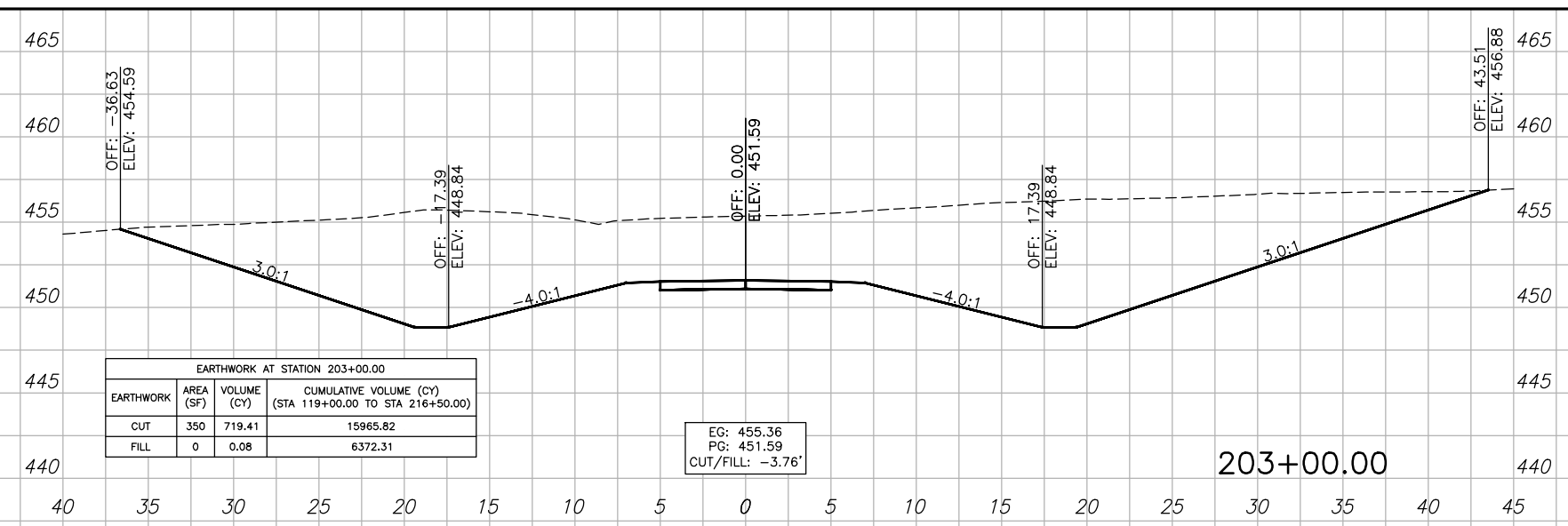
ROUTE NO.	SECTION	COUNTY	SHEET NO.	TOT. SHTS.
N/A	21-00163-00-BT	WILLIAMSON	136	156
ILLINOIS		CRAB ORCHARD GREENWAY		

CONTRACT NO. 99700



ROUTE NO.	SECTION	COUNTY	SHEET NO.	TOT. SHTS.
N/A	21-00163-00-BT	WILLIAMSON	137	156
ILLINOIS		CRAB ORCHARD GREENWAY		

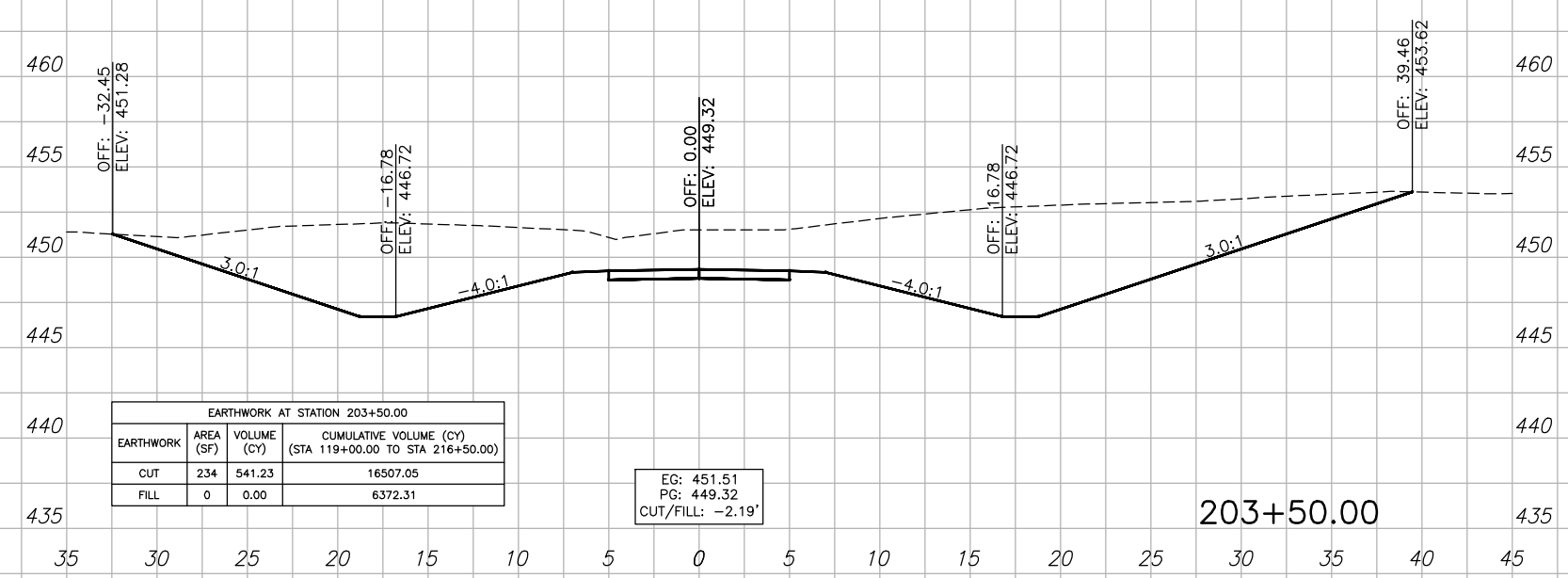
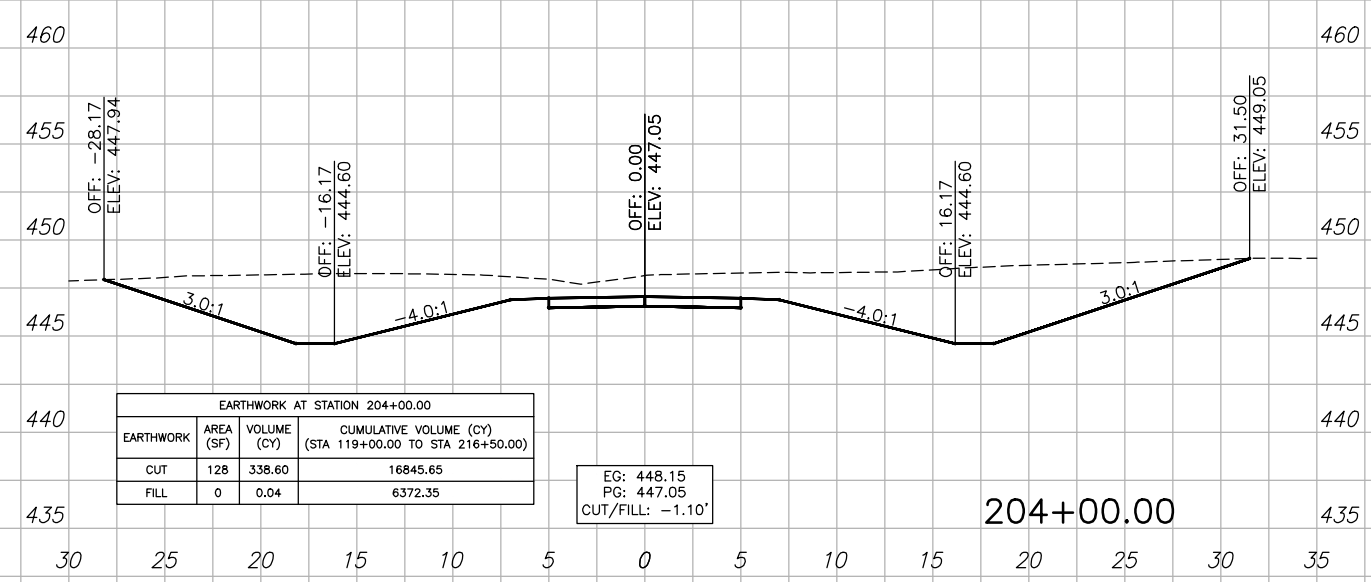
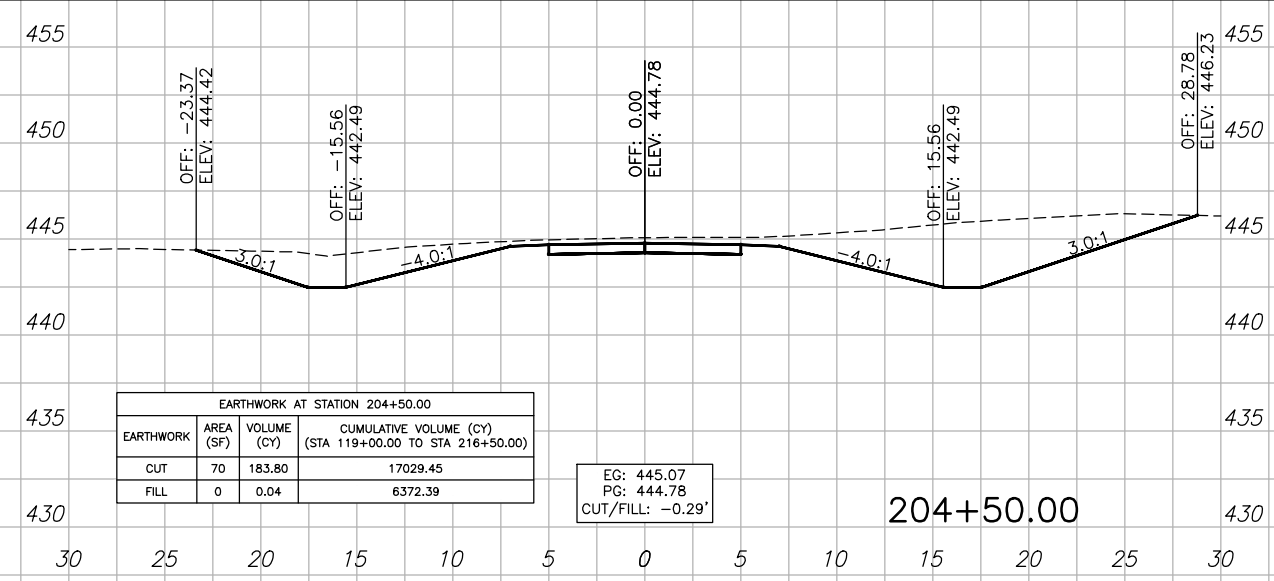
CONTRACT NO. 99700



P:\21157 - CRAB ORCHARD GREENWAY Drawings - Plans\02-Construction Drawings - Chamness to Grid\21157 - 08-010 - Sections.dwg 4-24-23 01:35:20 PM mkrumrey

ROUTE NO.	SECTION	COUNTY	SHEET NO.	TOT. SHTS.
N/A	21-00163-00-BT	WILLIAMSON	138	156
ILLINOIS		CRAB ORCHARD GREENWAY		

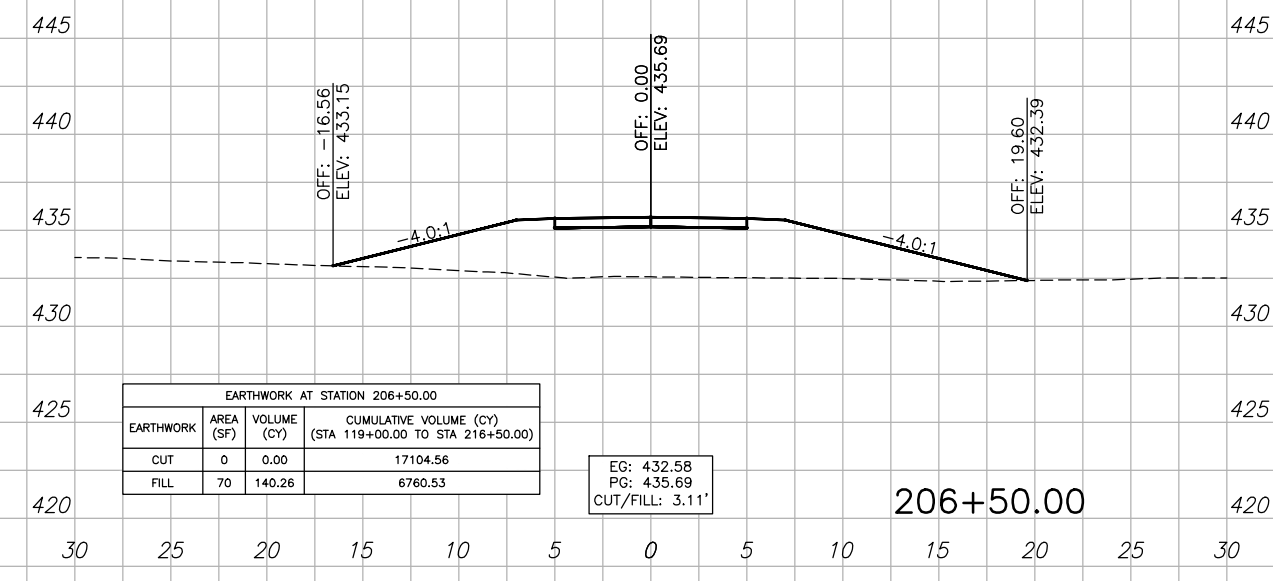
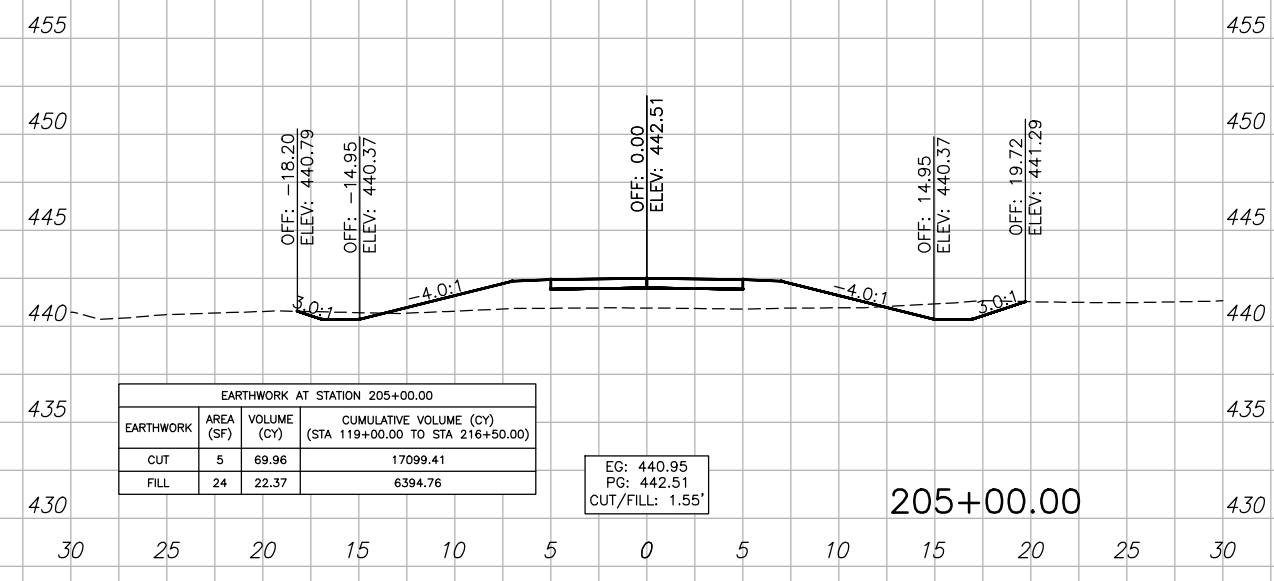
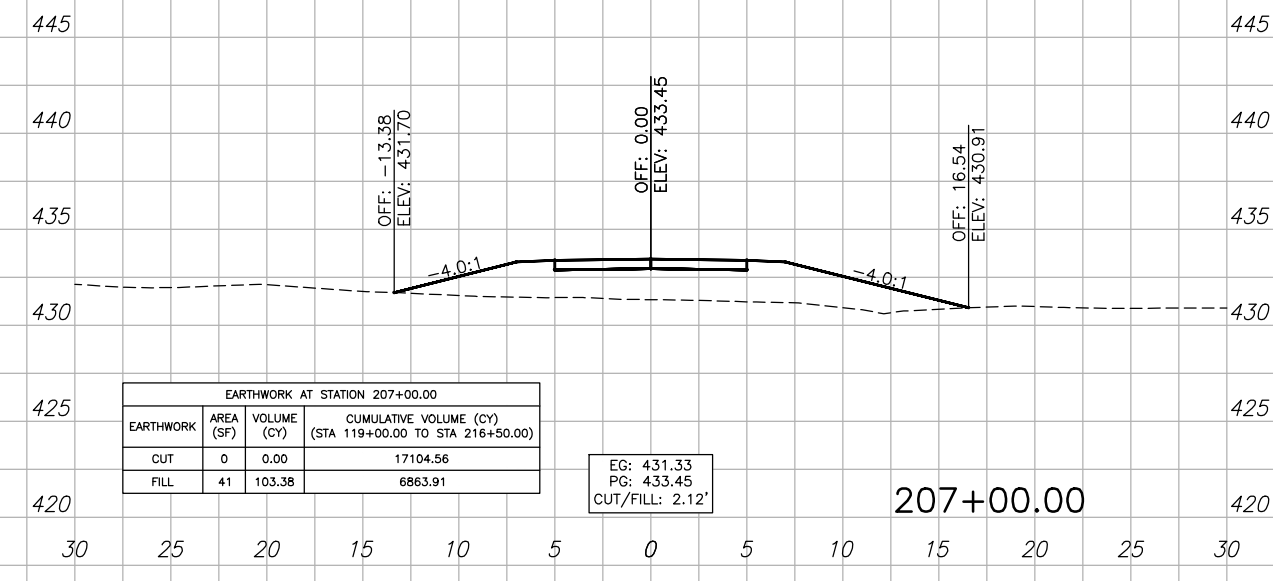
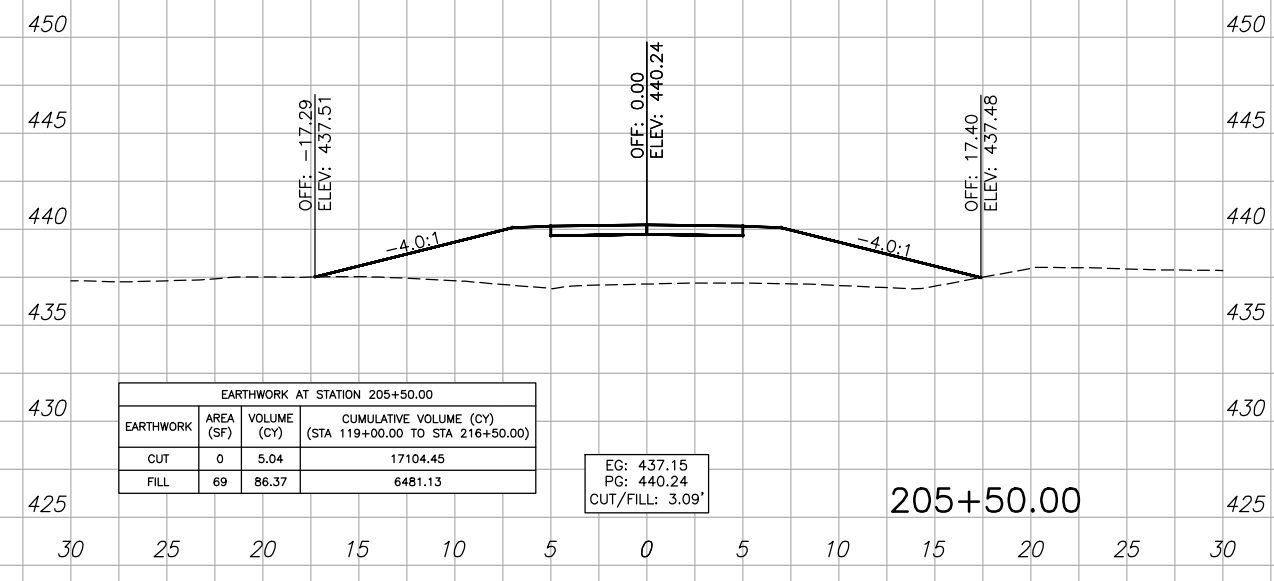
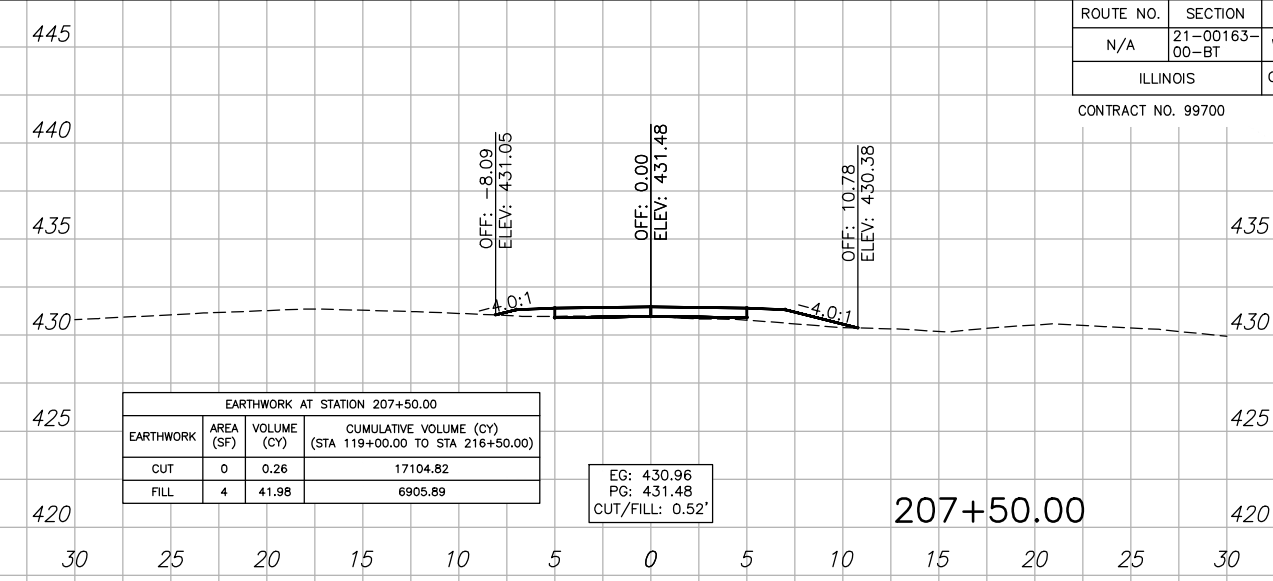
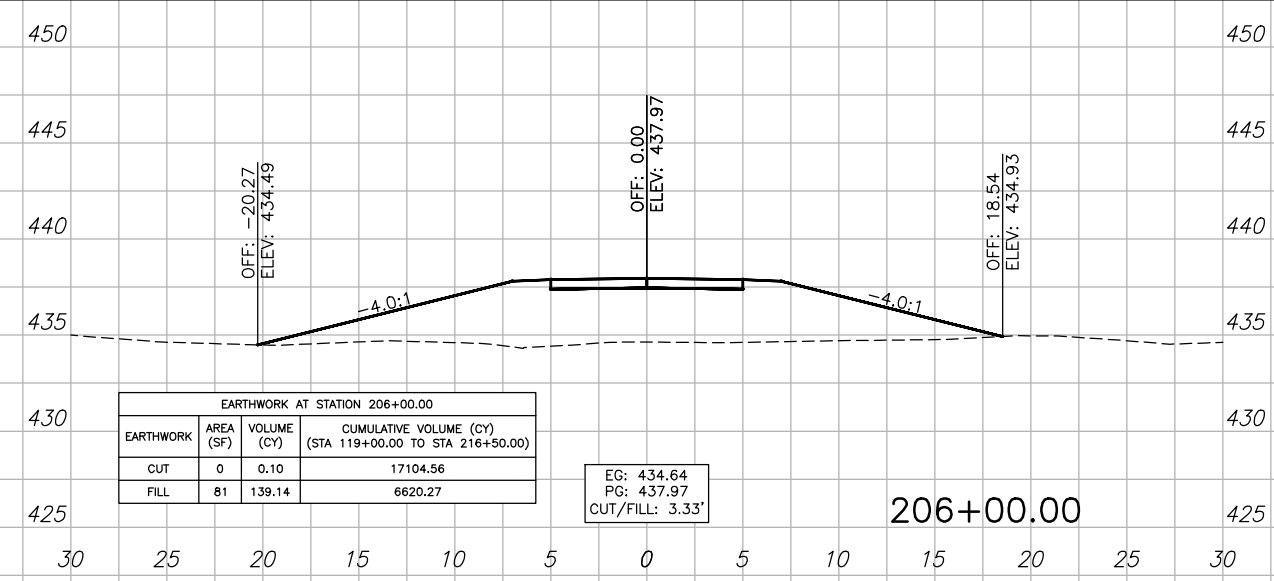
CONTRACT NO. 99700



P:\21157 - CRAB ORCHARD GREENWAY Drawings - Plans\02-Construction Drawings - Chamness to Gate\21157 - 08-010 - Sections.dwg 4-24-23 01:35:40 PM mkrumrey

ROUTE NO.	SECTION	COUNTY	SHEET NO.	TOT. SHTS.
N/A	21-00163-00-BT	WILLIAMSON	139	156
ILLINOIS		CRAB ORCHARD GREENWAY		

CONTRACT NO. 99700

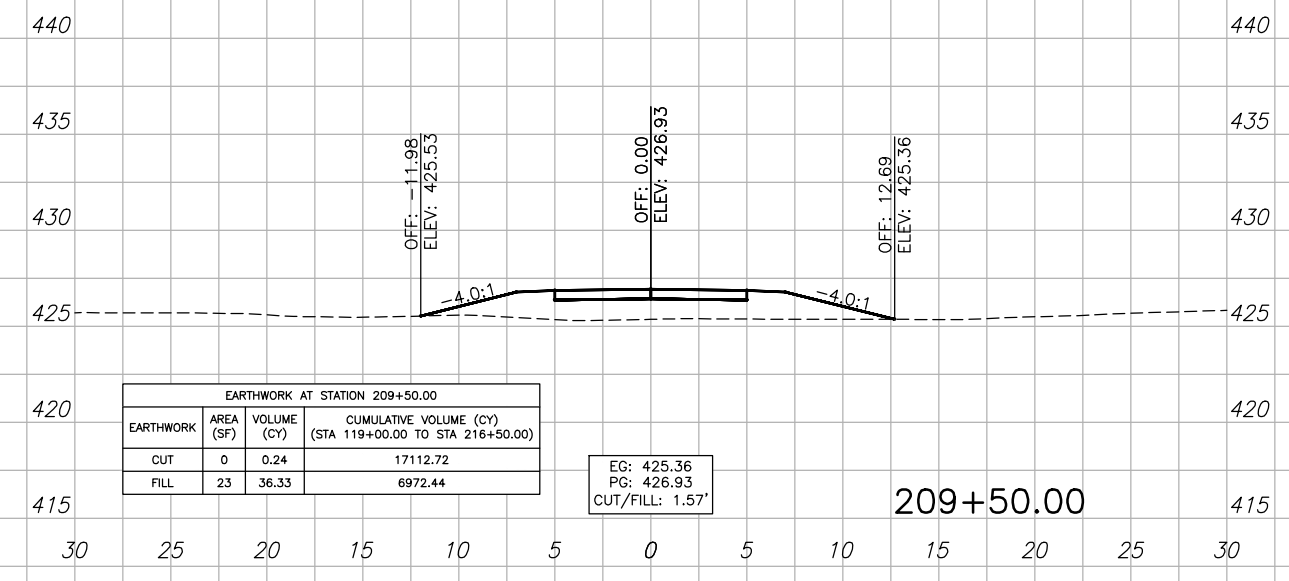
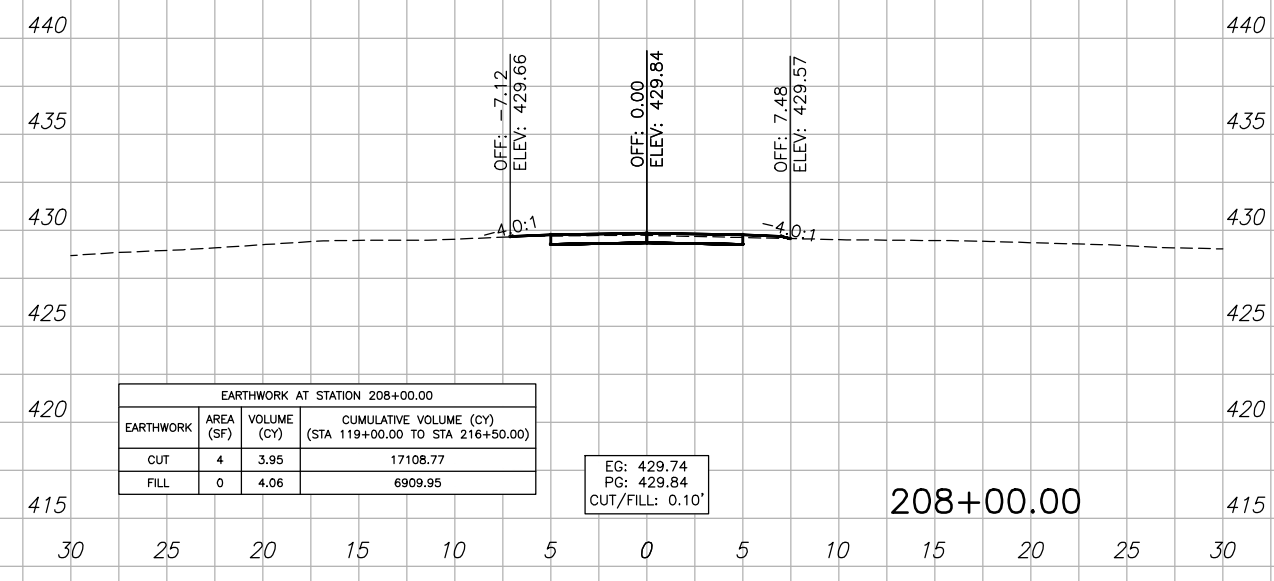
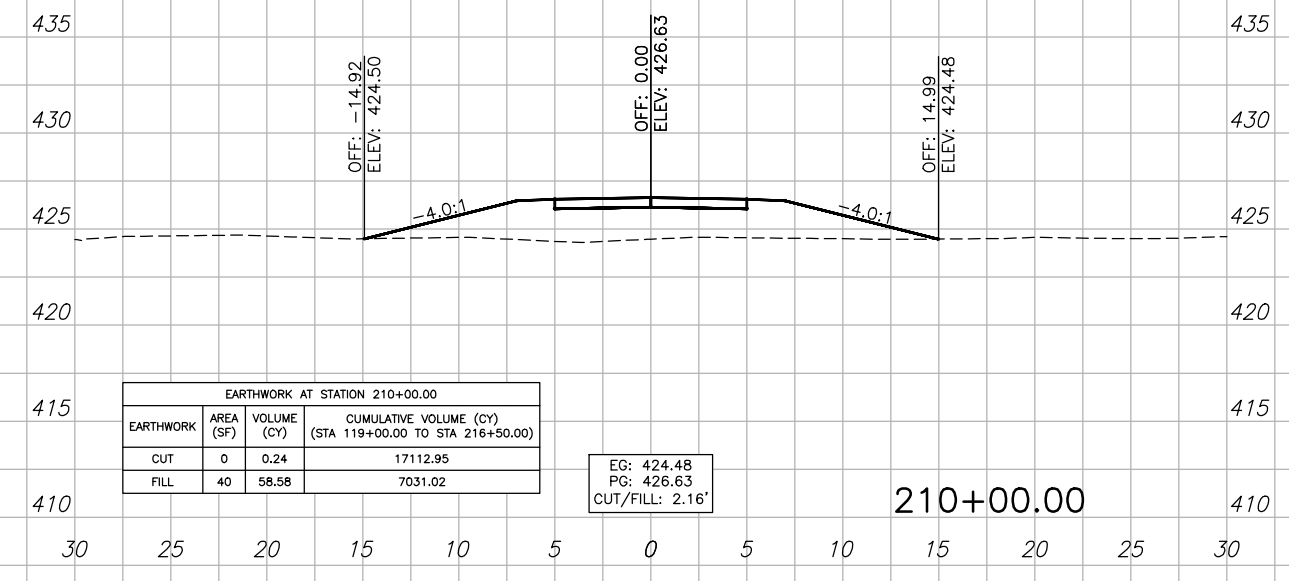
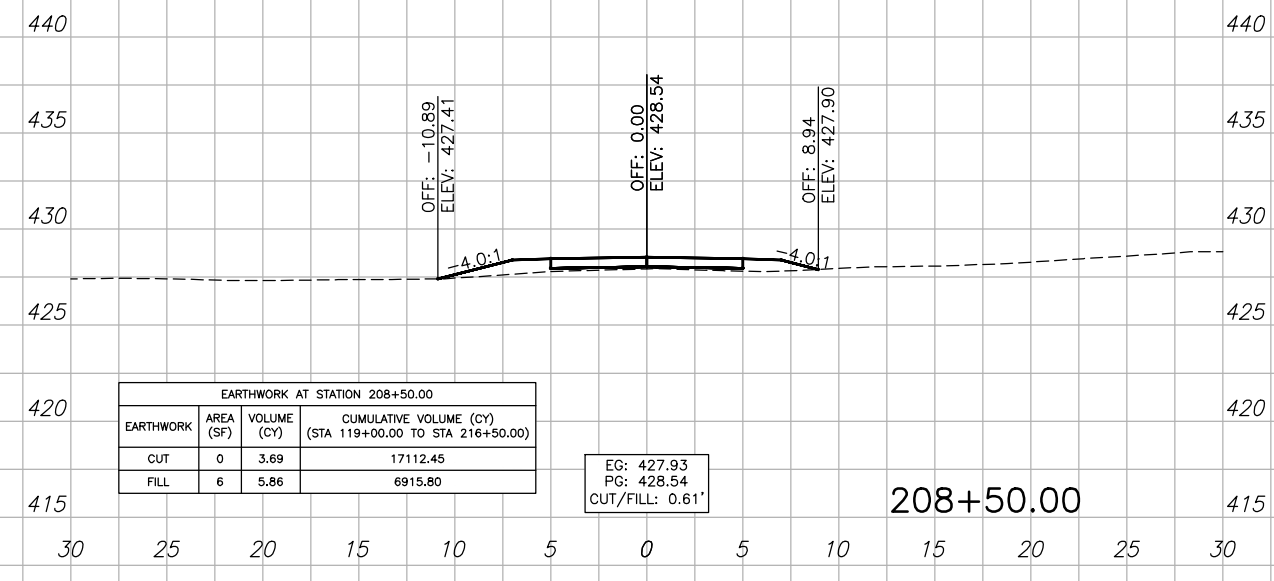
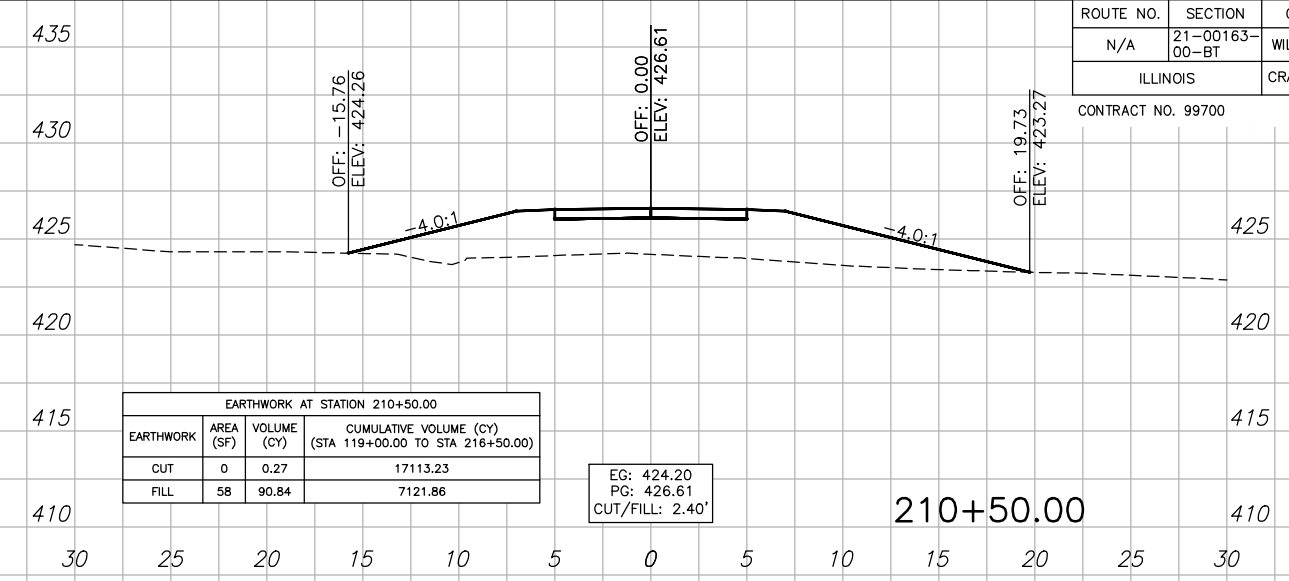
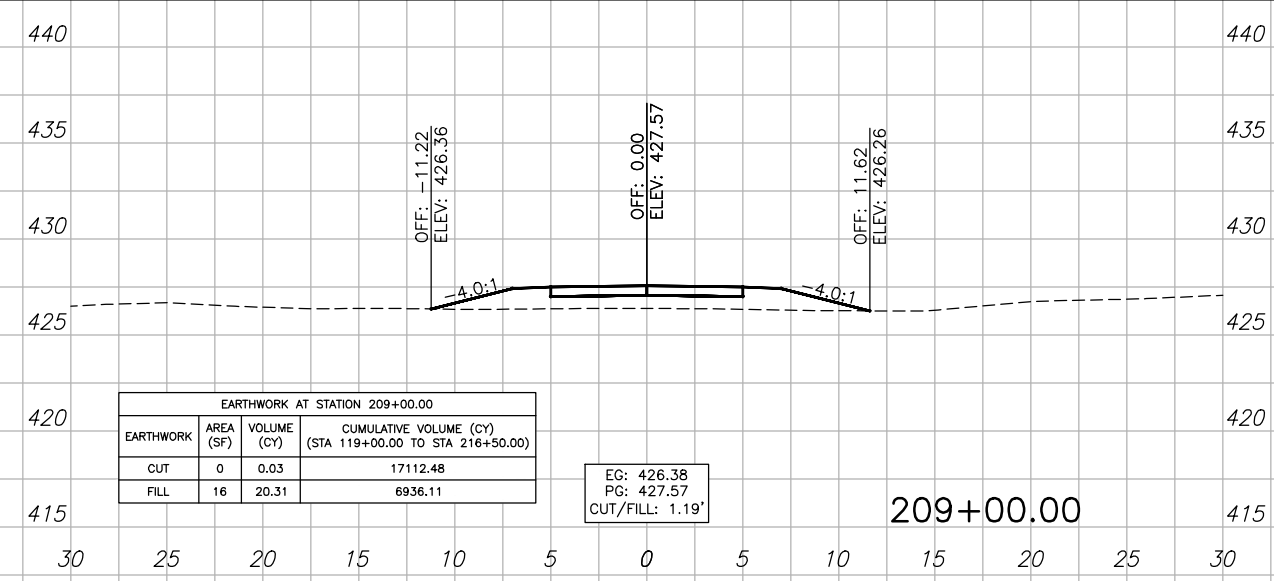


SECTIONS - 205+00.00 TO 207+50.00

P:\21157 - CRAB ORCHARD GREENWAY Drawings - Plans\02-Construction Drawings - Chomness to Grid\21157 - 08-010 - Sections.dwg 4-24-23 01:36:00 PM mkrumrey

ROUTE NO.	SECTION	COUNTY	SHEET NO.	TOT. SHTS.
N/A	21-00163-00-BT	WILLIAMSON	140	156
ILLINOIS		CRAB ORCHARD GREENWAY		

CONTRACT NO. 99700



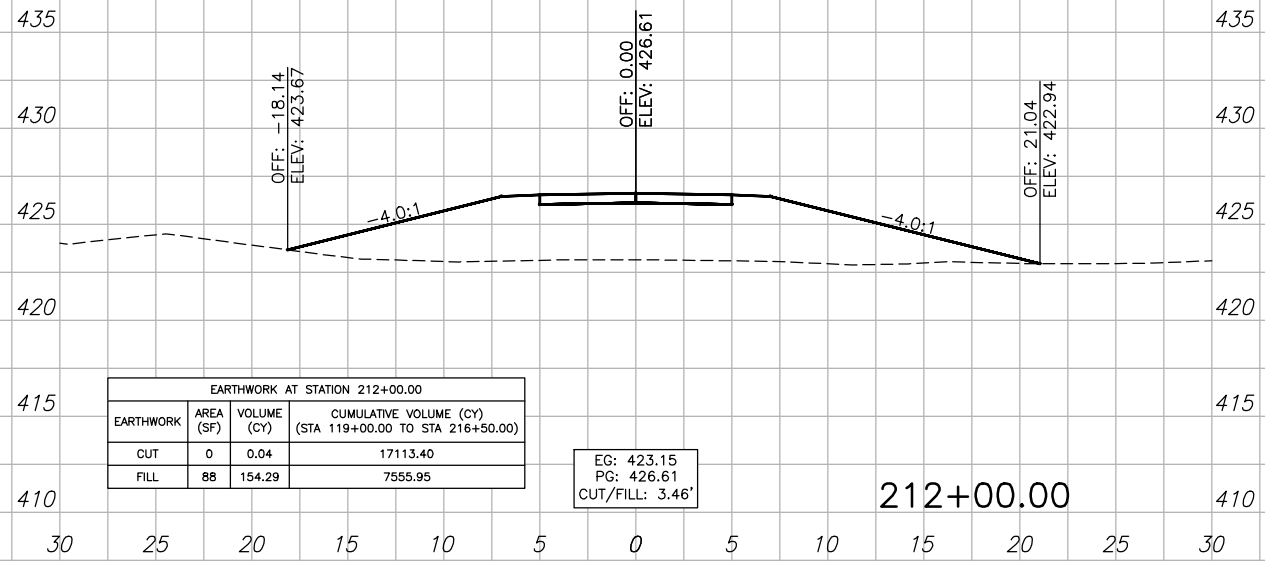
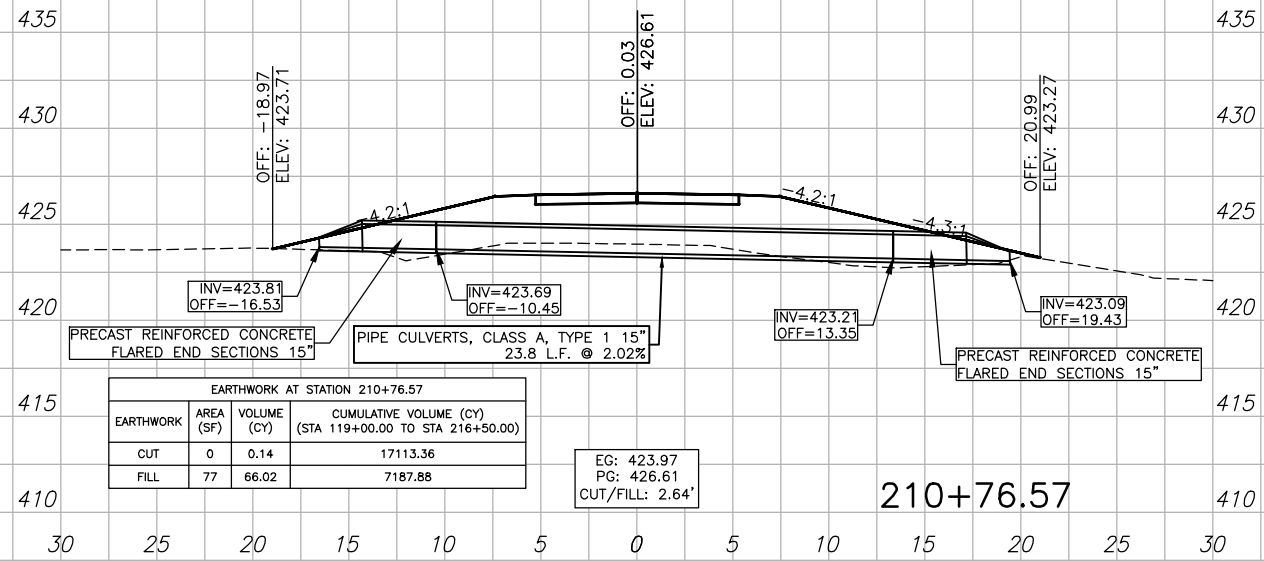
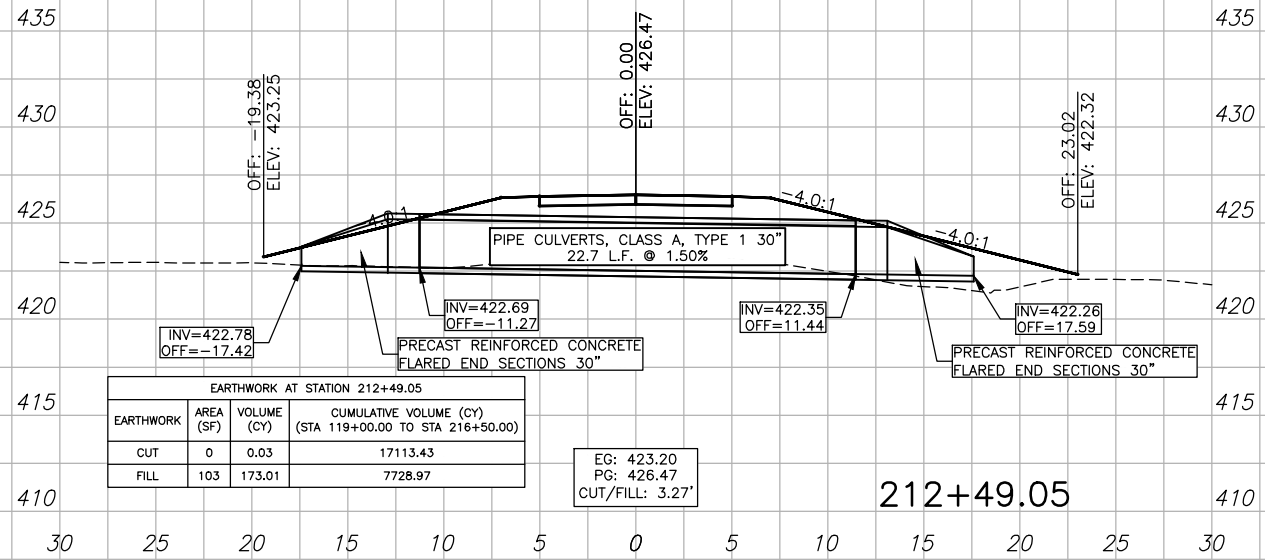
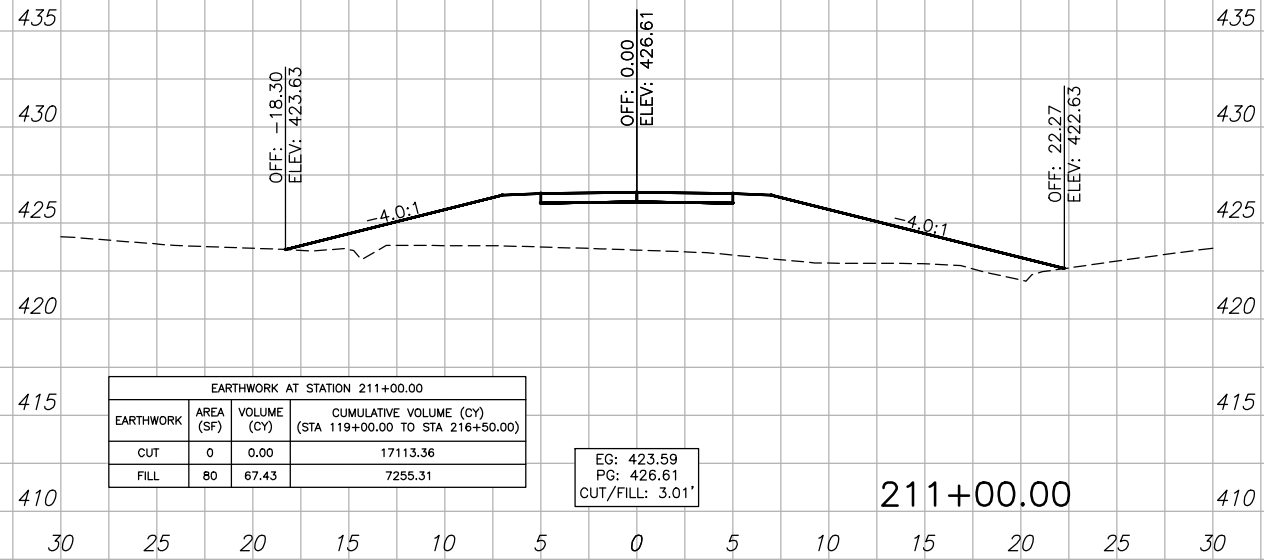
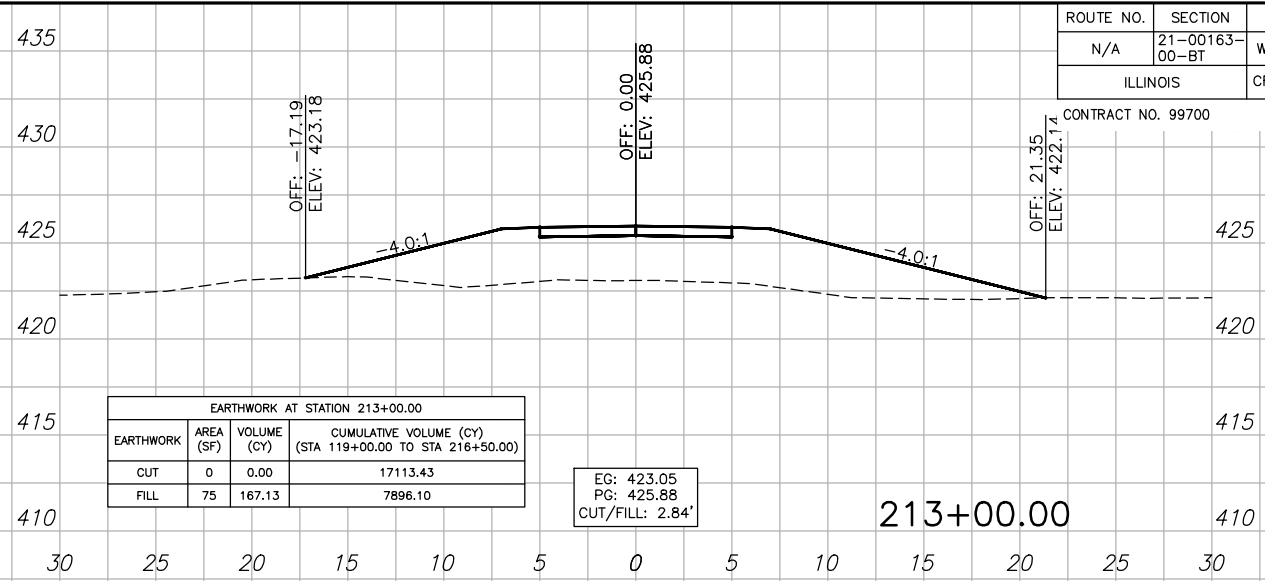
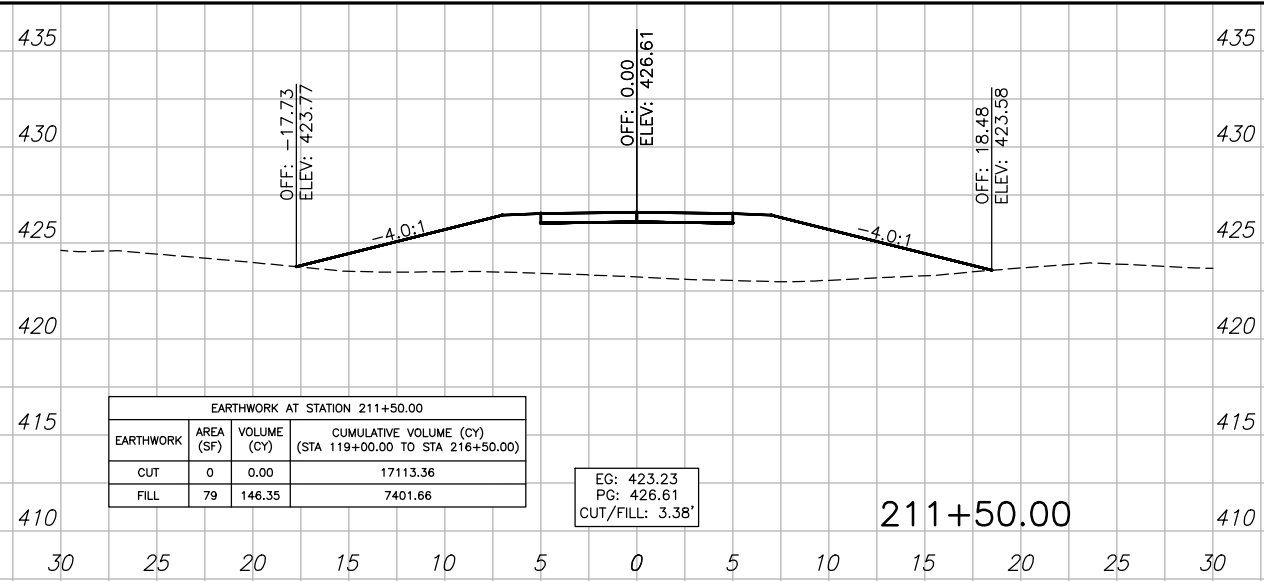
SECTIONS - 208+00.00 TO 210+50.00

P:\21157 - CRAB ORCHARD GREENWAY Drawings - Plans\02-Construction Drawings - Chamness to Ged\21157 - 08-010 - Sections.dwg 4-24-23 01:36:20 PM mkrumrey

P:\21157 - CRAB ORCHARD GREENWAY Drawings - Plans\02-Construction Drawings - Chamness to Gate\21157 - 08-010 - Sections.dwg 4-24-23 01:36:40 PM mkrumrey

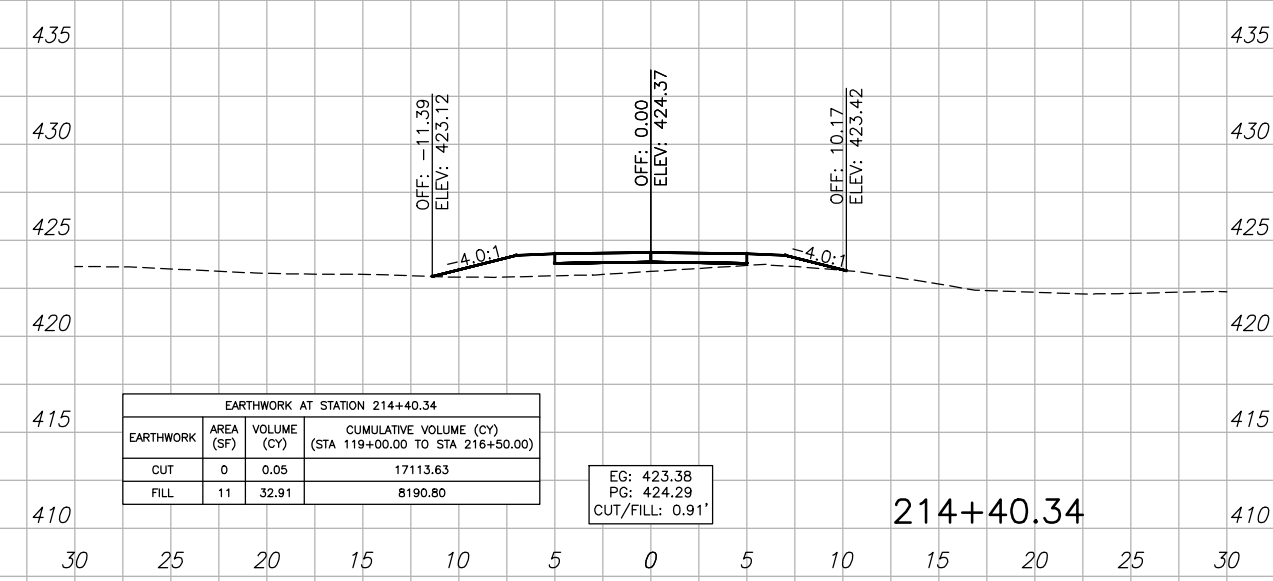
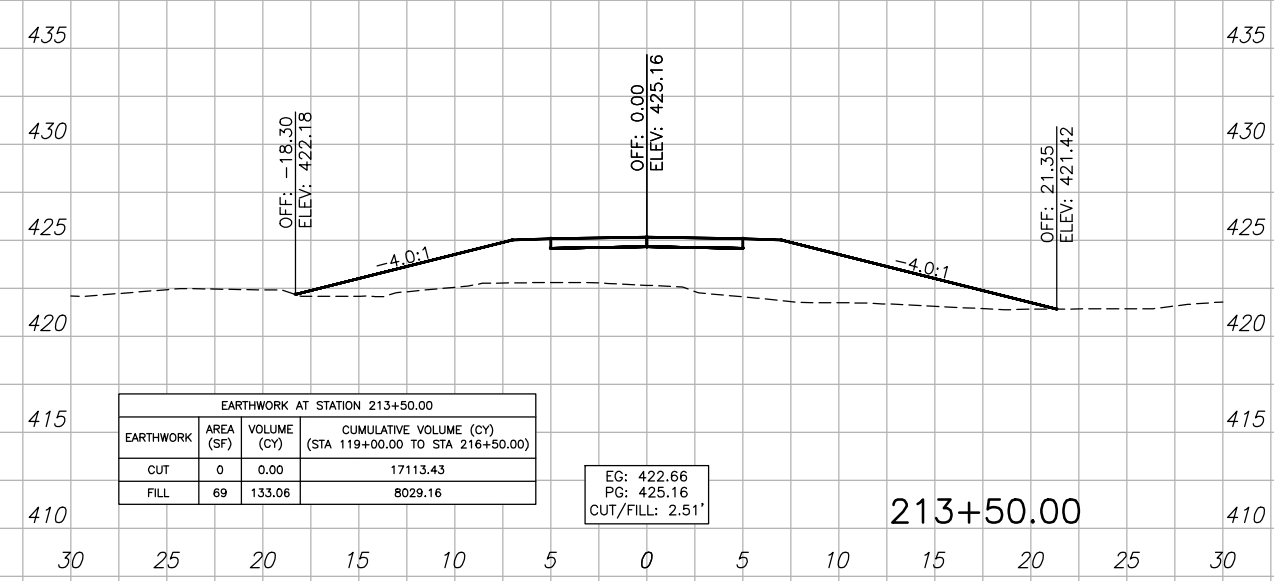
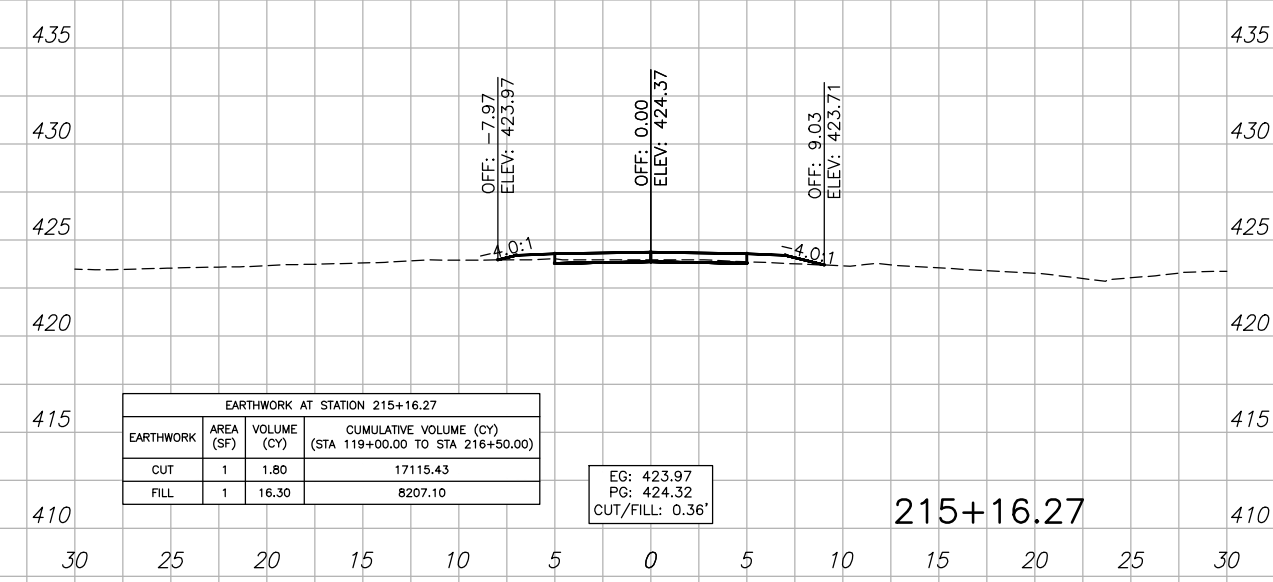
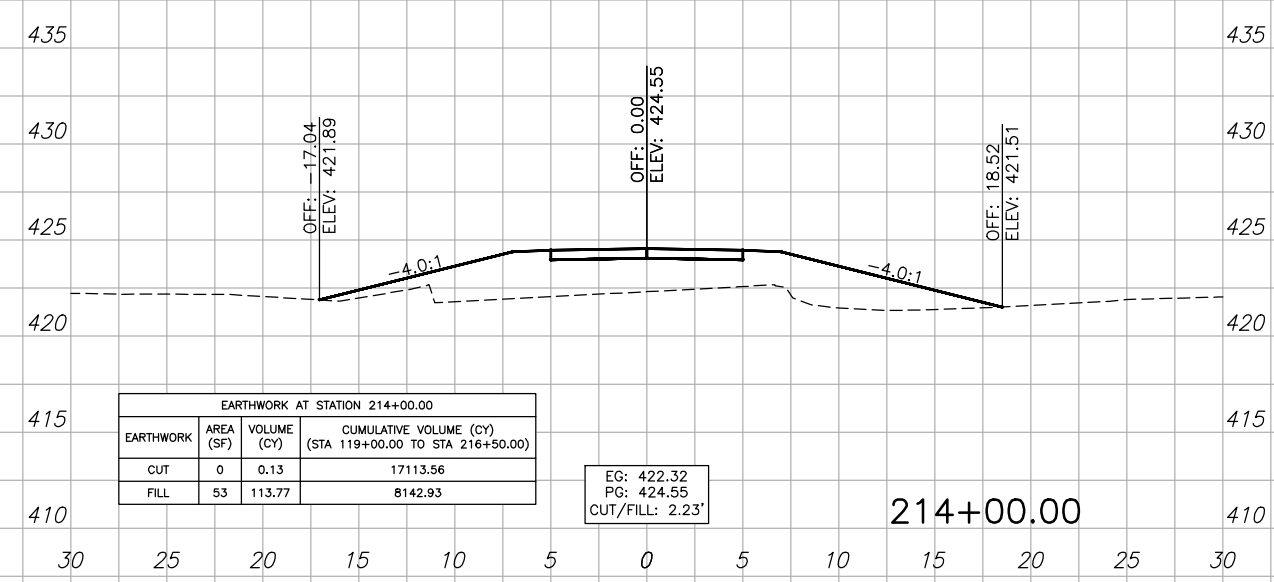
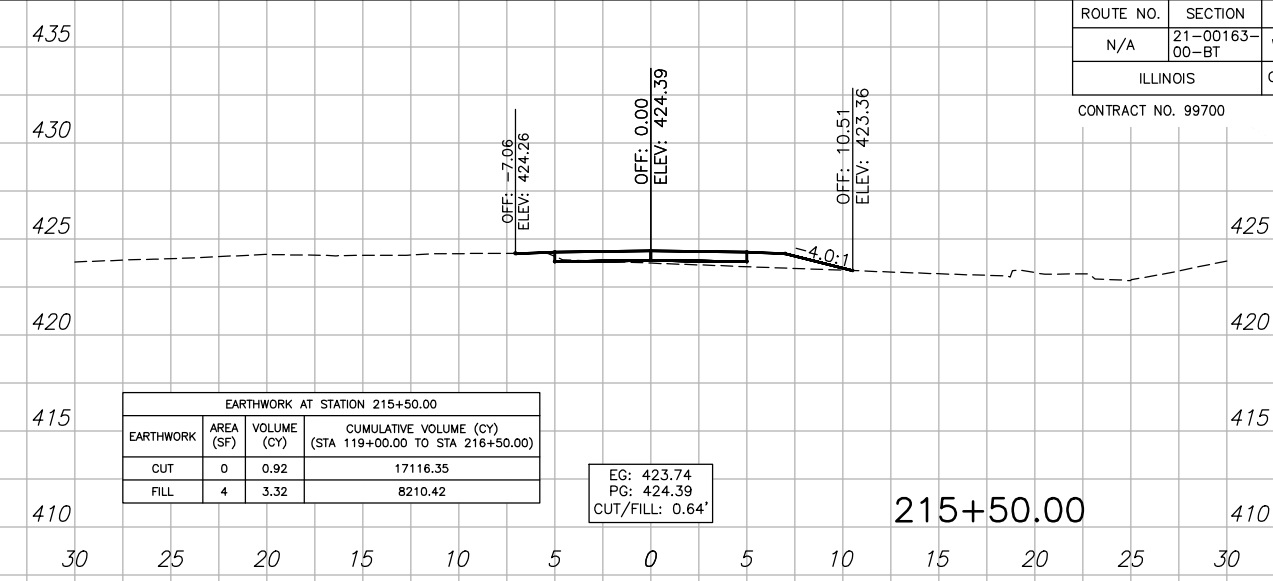
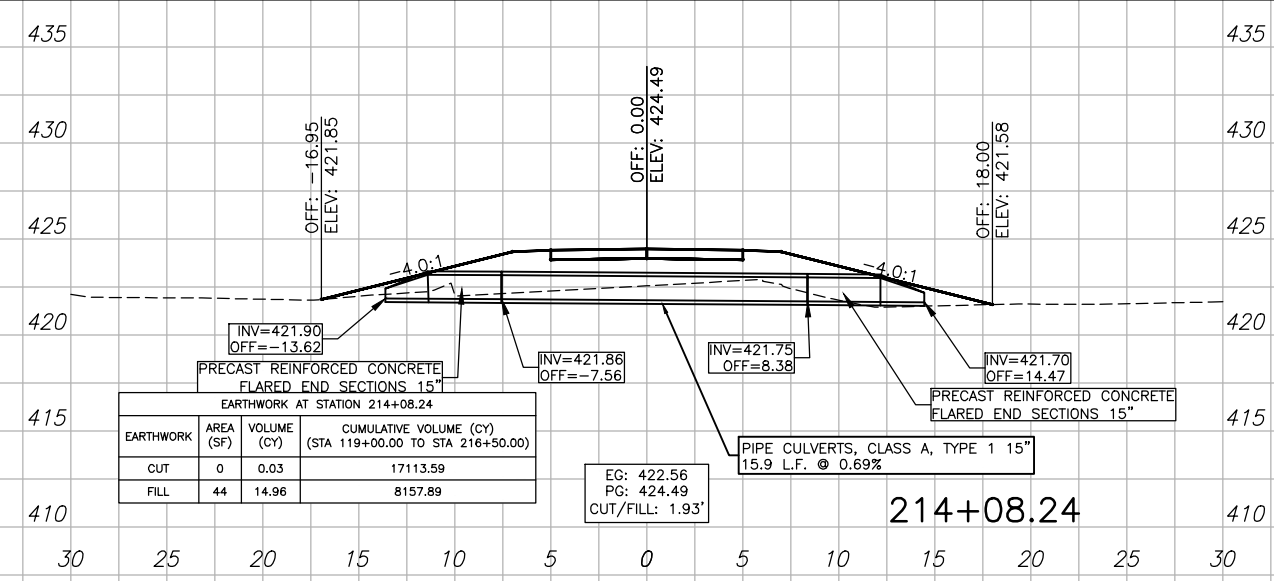
ROUTE NO.	SECTION	COUNTY	SHEET NO.	TOT. SHTS.
N/A	21-00163-00-BT	WILLIAMSON	141	156
ILLINOIS		CRAB ORCHARD GREENWAY		

CONTRACT NO. 99700



ROUTE NO.	SECTION	COUNTY	SHEET NO.	TOT. SHTS.
N/A	21-00163-00-BT	WILLIAMSON	142	156
ILLINOIS		CRAB ORCHARD GREENWAY		

CONTRACT NO. 99700

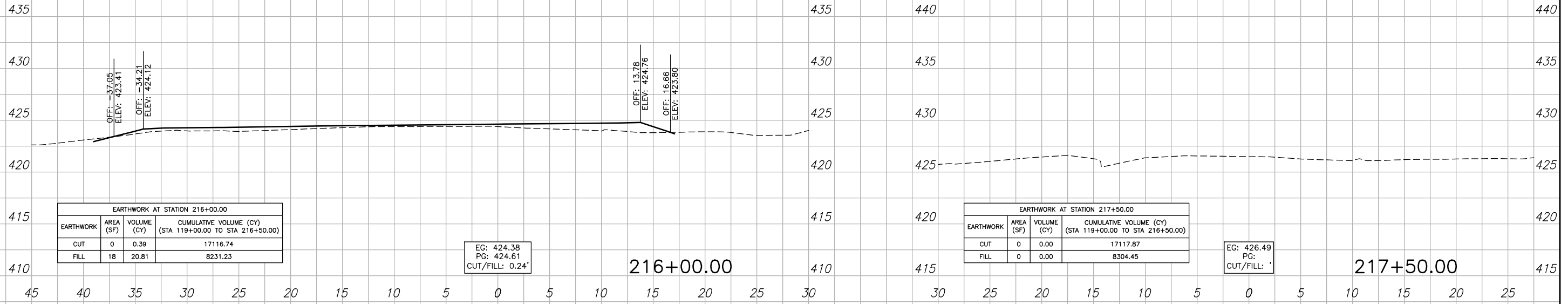
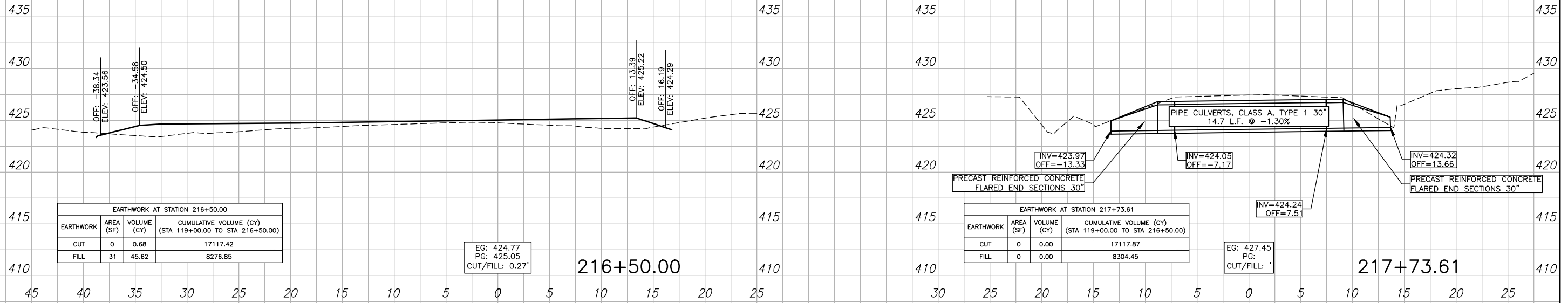
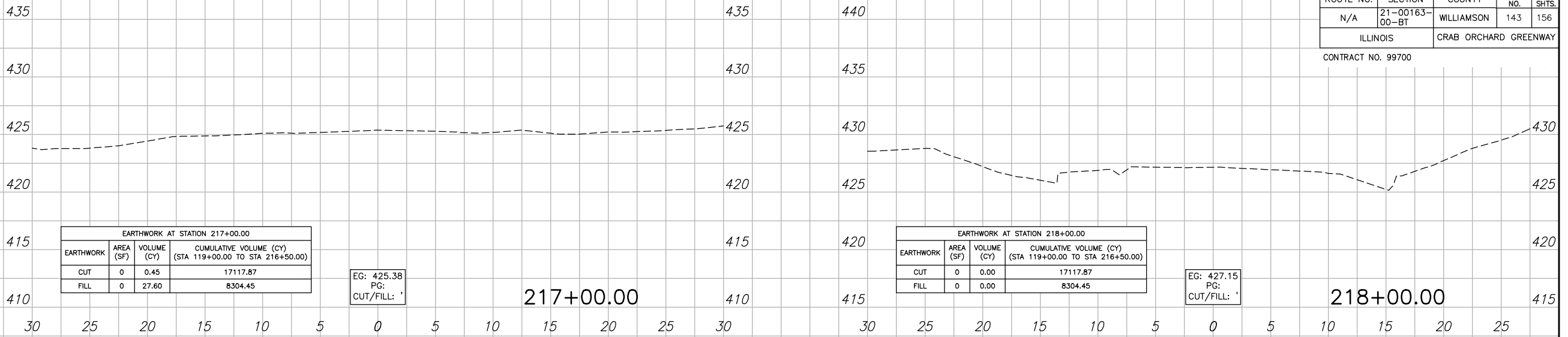


- SECTIONS - 213+50.00 TO 215+50.00

P:\21157 - CRAB ORCHARD GREENWAY Drawings - Plans\02-Construction Drawings - Chomness to Grid\21157 - 08-010 - Sections.dwg 4-24-23 01:37:00 PM mkrumrey

ROUTE NO.	SECTION	COUNTY	SHEET NO.	TOT. SHTS.
N/A	21-00163-00-BT	WILLIAMSON	143	156
ILLINOIS		CRAB ORCHARD GREENWAY		

CONTRACT NO. 99700

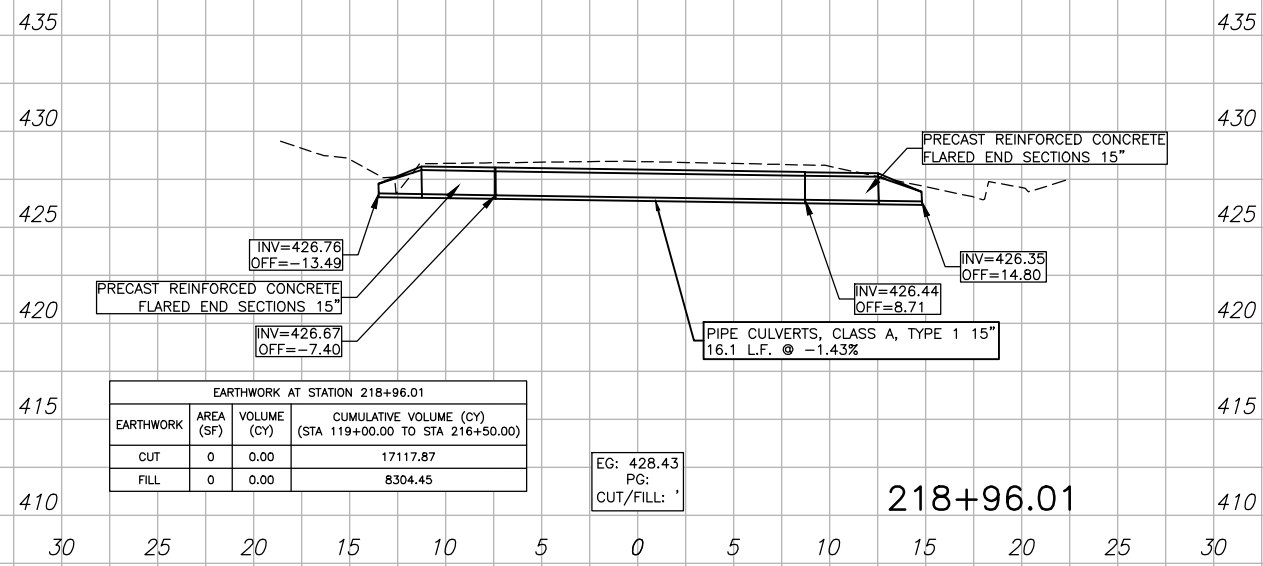


SECTIONS - 216+00.00 TO 217+00.00

P:\21157 - CRAB ORCHARD GREENWAY Drawings - Plans\02-Construction Drawings - Chomness to Gate\21157 - 08-011 - Sections.dwg 4-24-23 02:23:44 PM mkrumrey

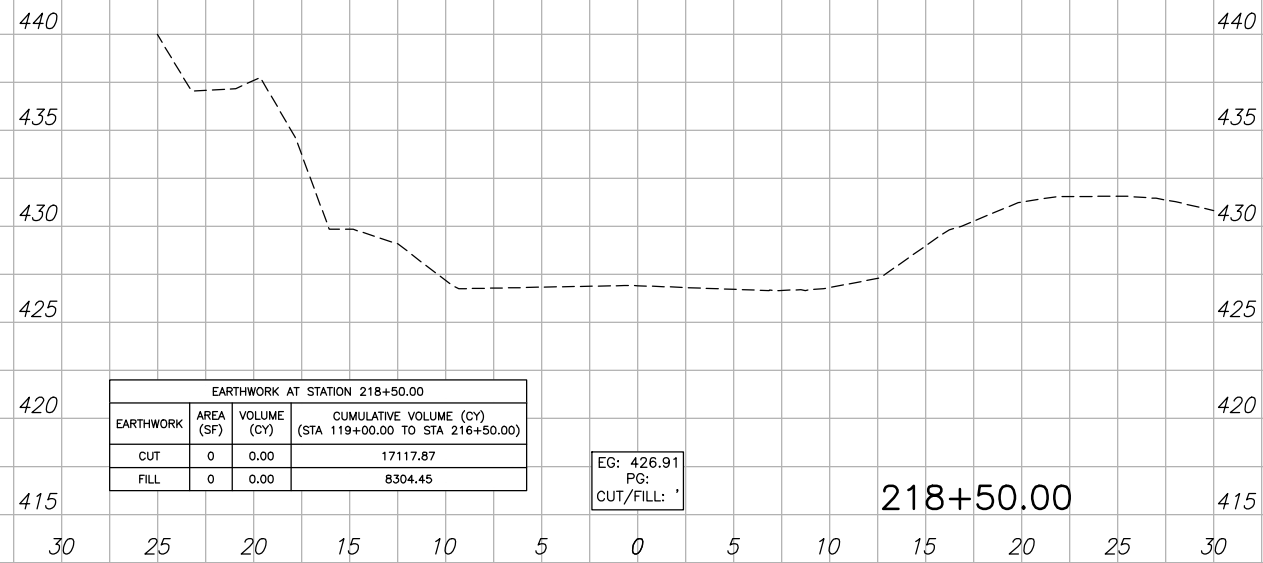
ROUTE NO.	SECTION	COUNTY	SHEET NO.	TOT. SHTS.
N/A	21-00163-00-BT	WILLIAMSON	144	156
ILLINOIS		CRAB ORCHARD GREENWAY		

CONTRACT NO. 99700



EARTHWORK AT STATION 218+96.01			
EARTHWORK	AREA (SF)	VOLUME (CY)	CUMULATIVE VOLUME (CY) (STA 119+00.00 TO STA 216+50.00)
CUT	0	0.00	17117.87
FILL	0	0.00	8304.45

EG: 428.43
PG:
CUT/FILL: '

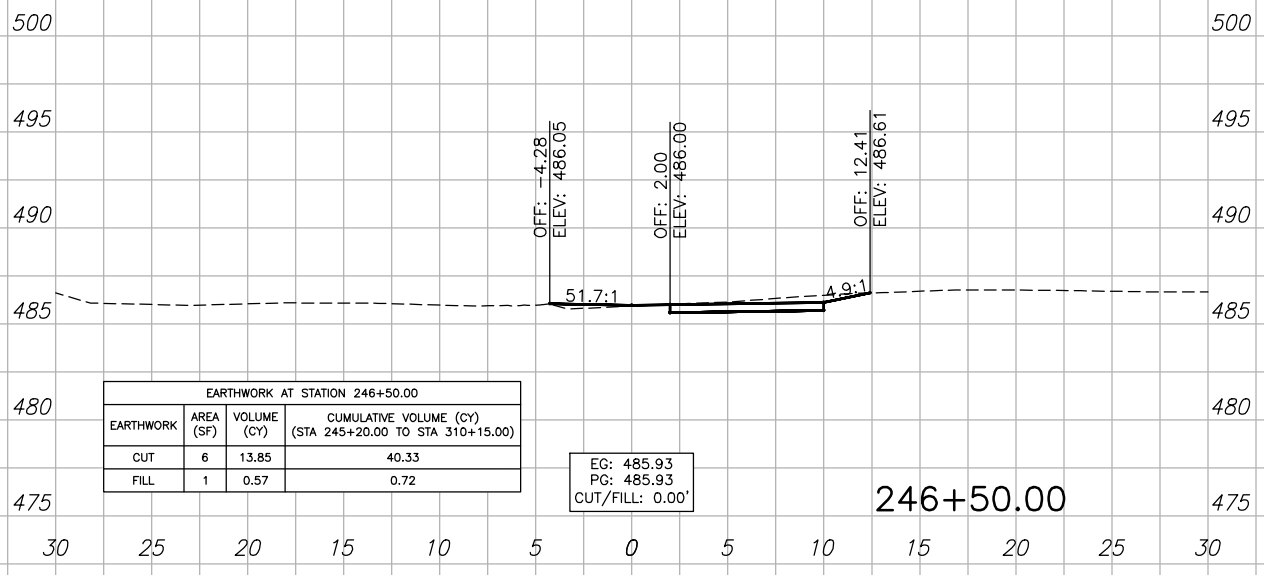
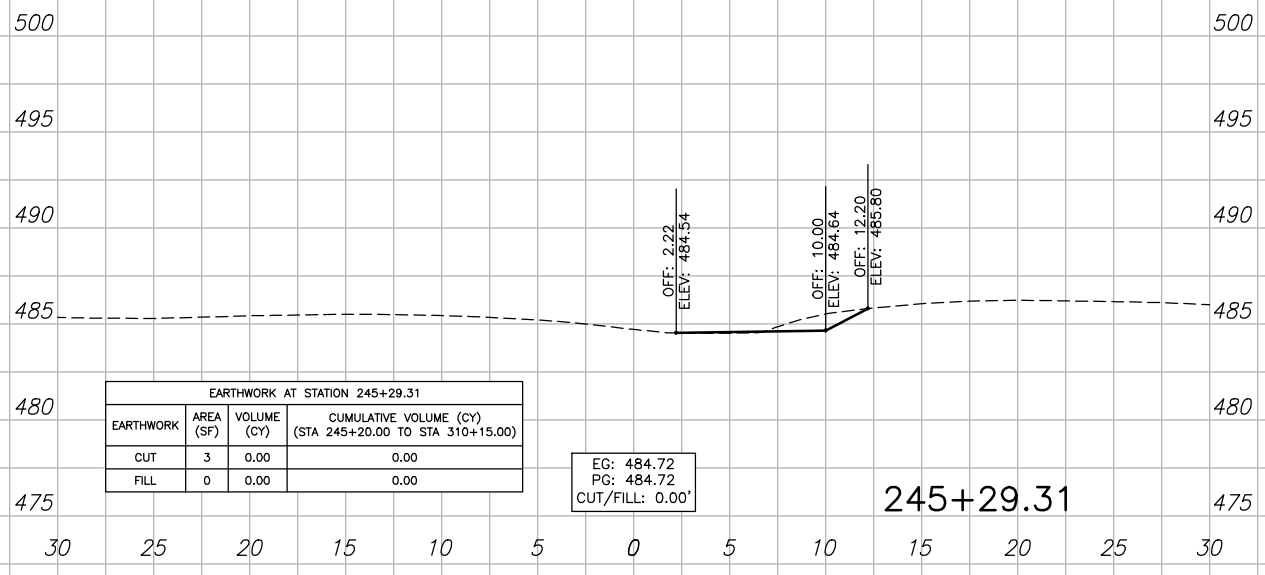
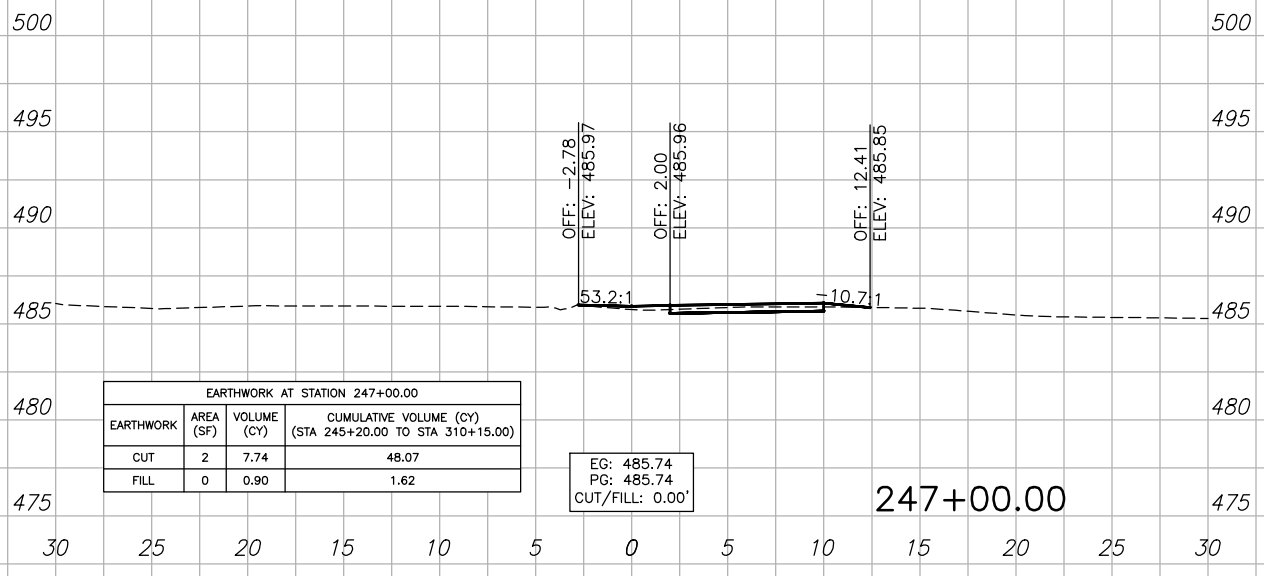
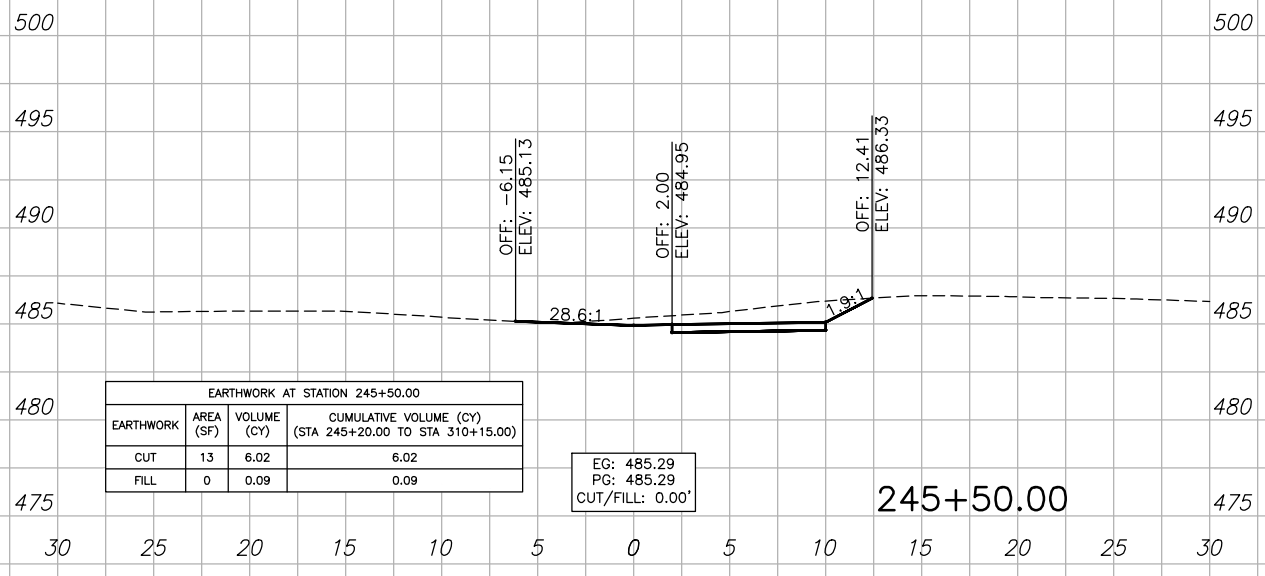
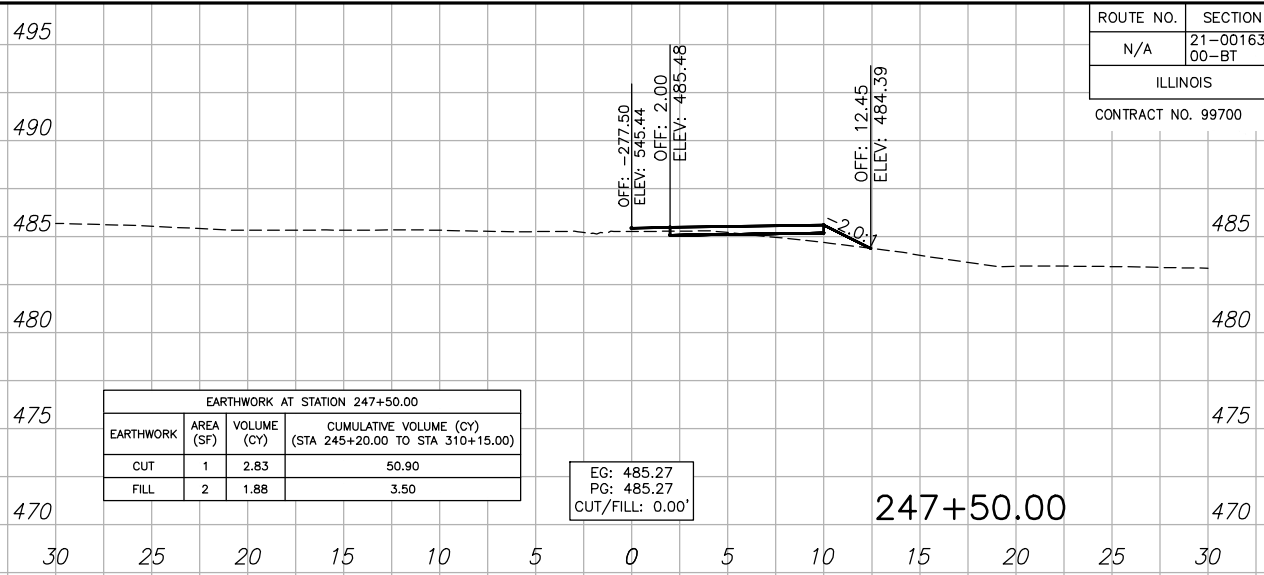
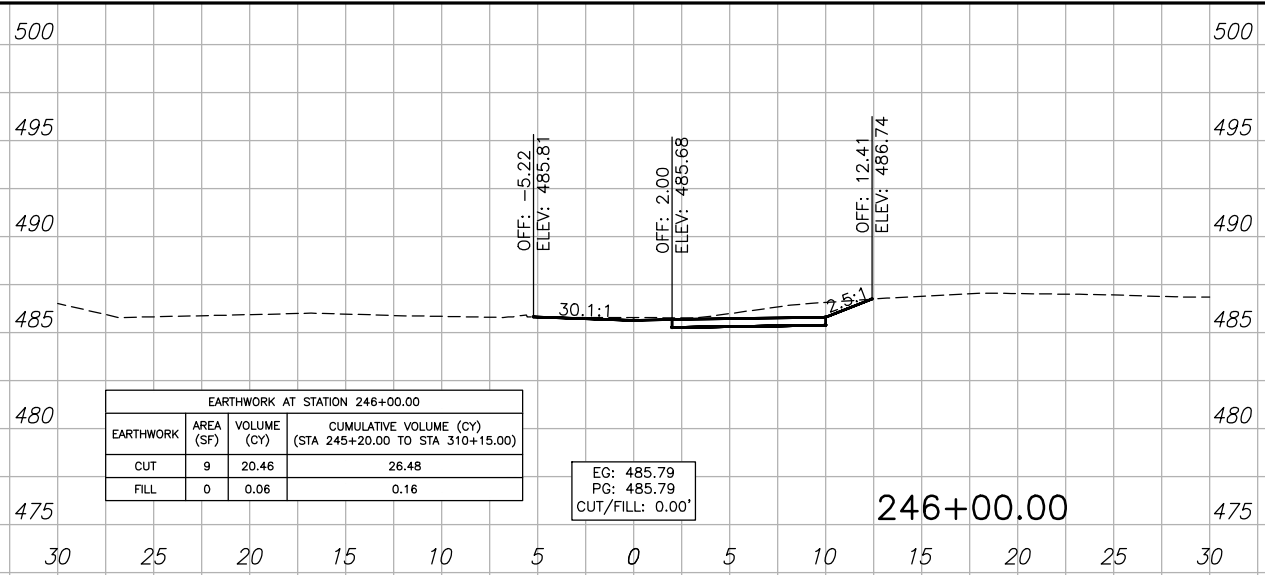


EARTHWORK AT STATION 218+50.00			
EARTHWORK	AREA (SF)	VOLUME (CY)	CUMULATIVE VOLUME (CY) (STA 119+00.00 TO STA 216+50.00)
CUT	0	0.00	17117.87
FILL	0	0.00	8304.45

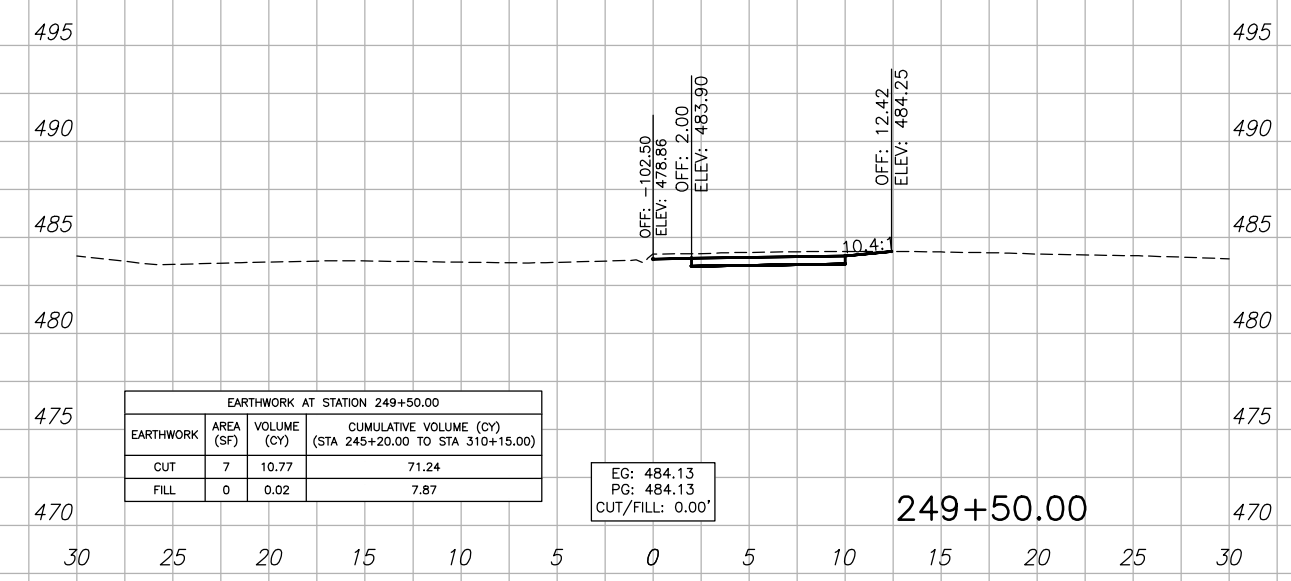
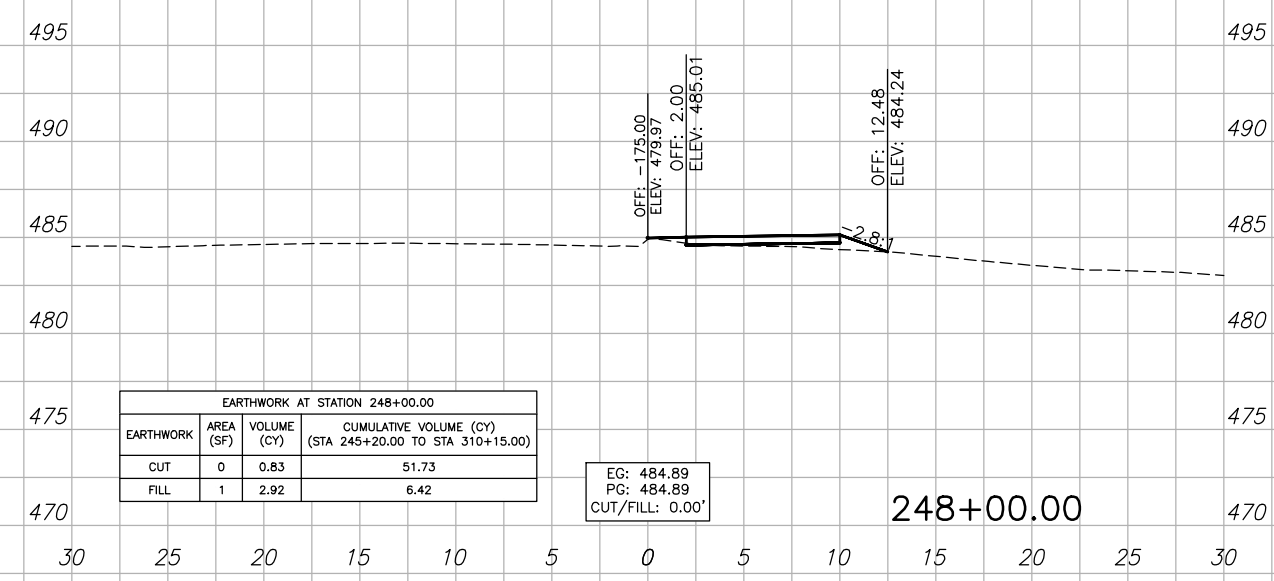
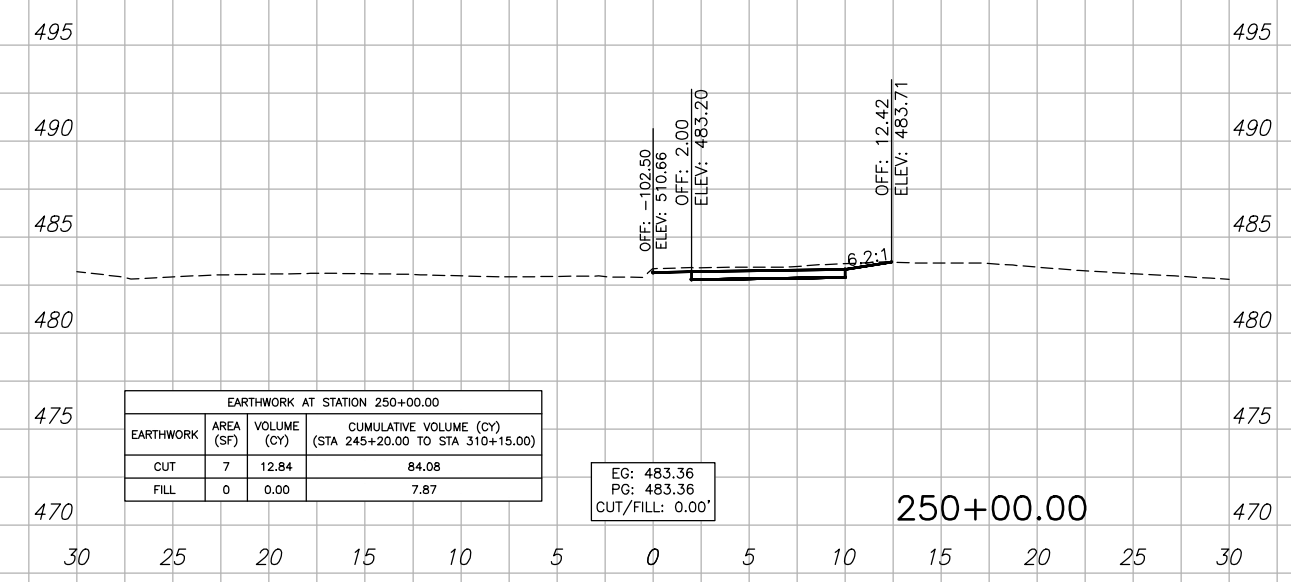
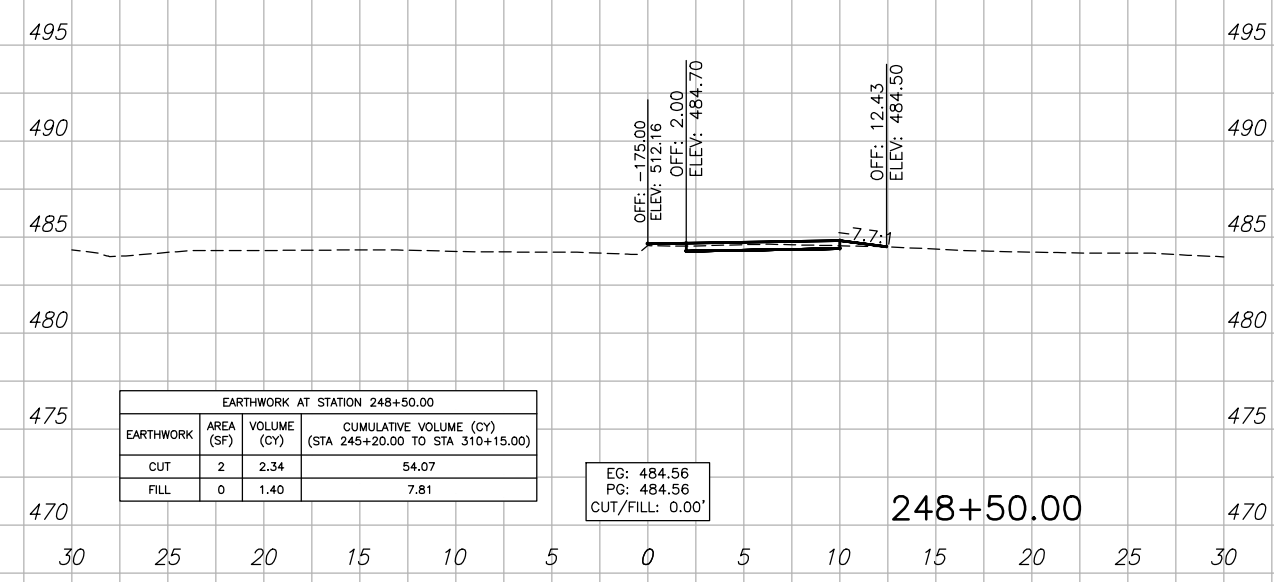
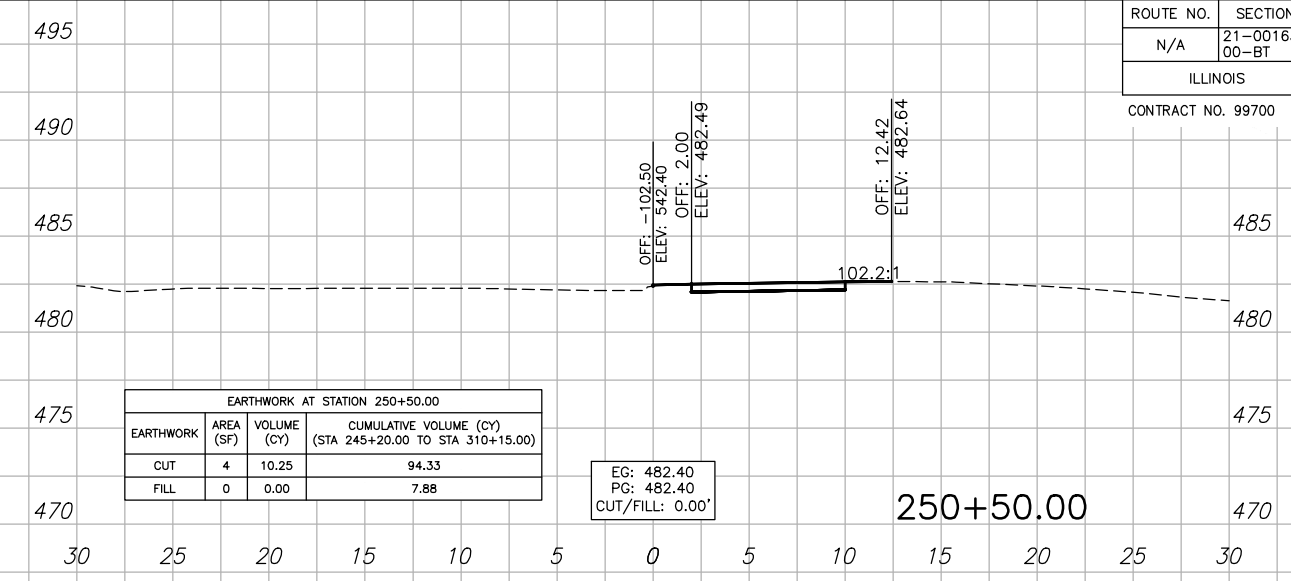
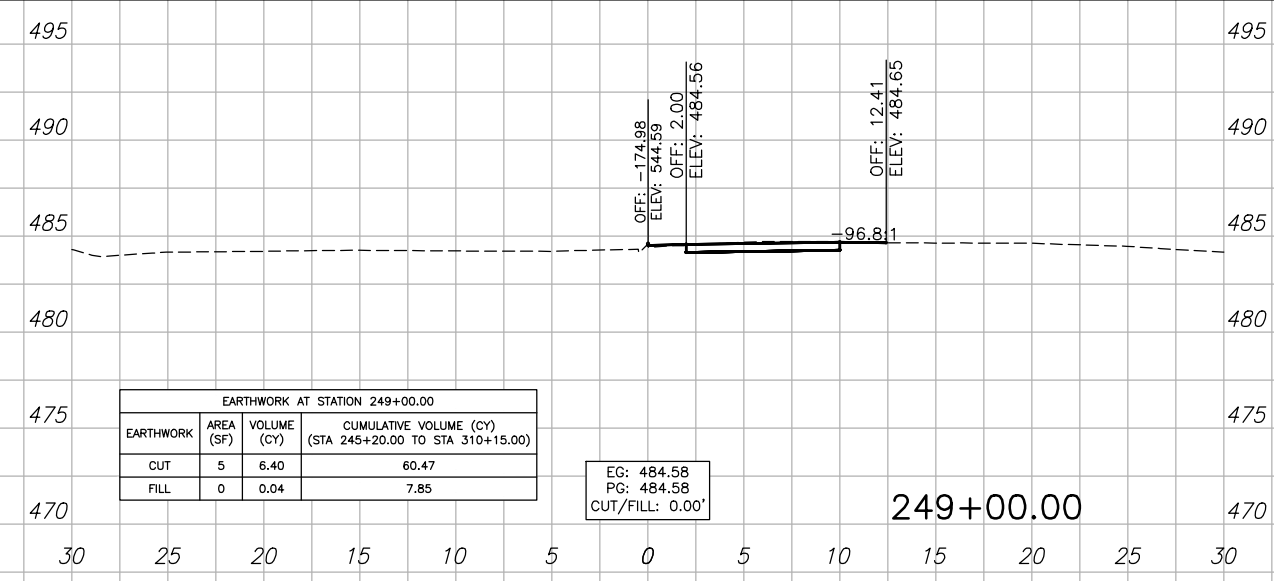
EG: 426.91
PG:
CUT/FILL: '

ROUTE NO.	SECTION	COUNTY	SHEET NO.	TOT. SHTS.
N/A	21-00163-00-BT	WILLIAMSON	145	156
ILLINOIS		CRAB ORCHARD GREENWAY		

CONTRACT NO. 99700

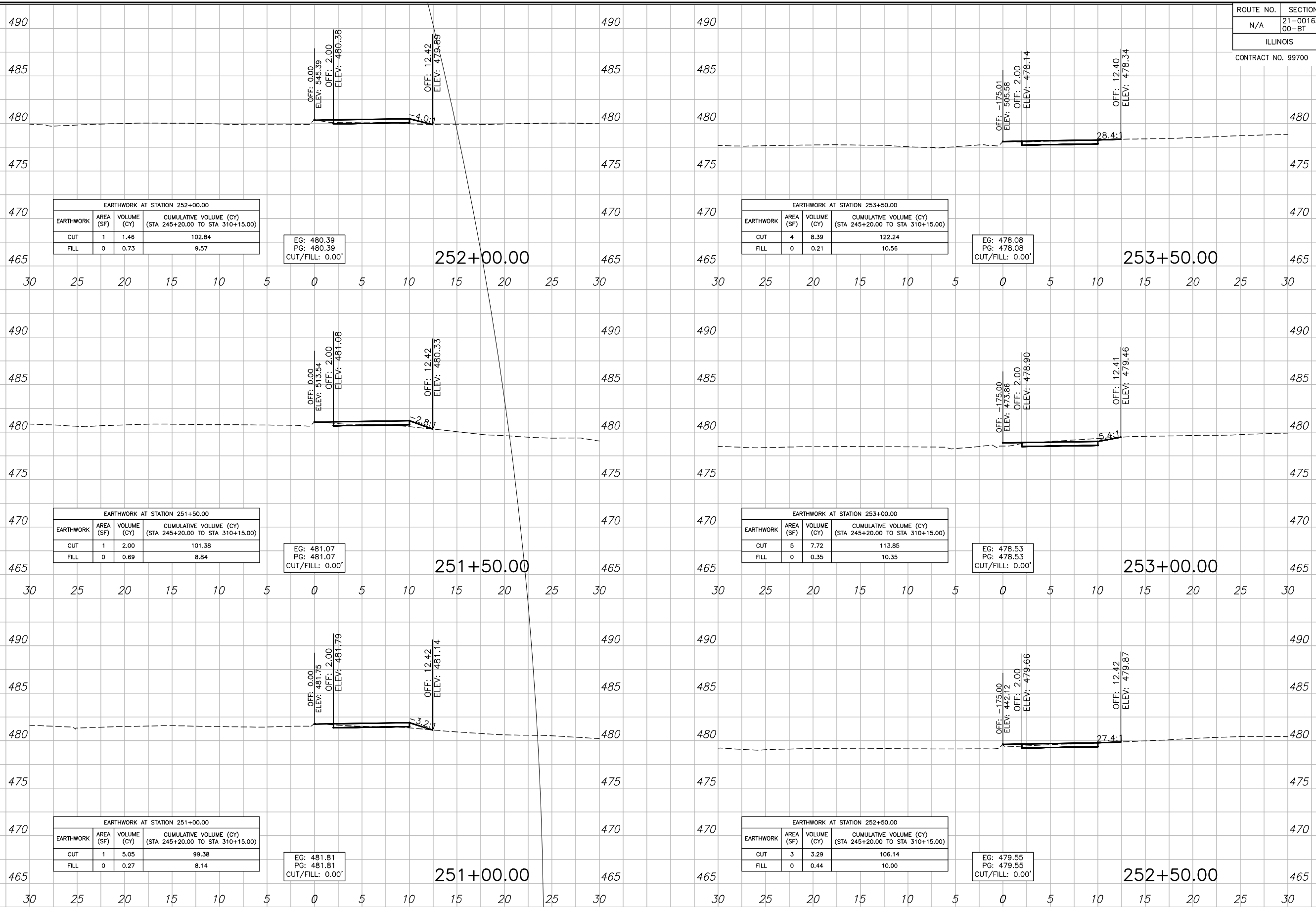


CONTRACT NO. 99700



ROUTE NO.	SECTION	COUNTY	SHEET NO.	TOT. SHTS.
N/A	21-00163-00-BT	WILLIAMSON	147	156
ILLINOIS		CRAB ORCHARD GREENWAY		

CONTRACT NO. 99700



EARTHWORK AT STATION 252+00.00			
EARTHWORK	AREA (SF)	VOLUME (CY)	CUMULATIVE VOLUME (CY) (STA 245+20.00 TO STA 310+15.00)
CUT	1	1.46	102.84
FILL	0	0.73	9.57

EG: 480.39
PG: 480.39
CUT/FILL: 0.00'

EARTHWORK AT STATION 253+50.00			
EARTHWORK	AREA (SF)	VOLUME (CY)	CUMULATIVE VOLUME (CY) (STA 245+20.00 TO STA 310+15.00)
CUT	4	8.39	122.24
FILL	0	0.21	10.56

EG: 478.08
PG: 478.08
CUT/FILL: 0.00'

EARTHWORK AT STATION 251+50.00			
EARTHWORK	AREA (SF)	VOLUME (CY)	CUMULATIVE VOLUME (CY) (STA 245+20.00 TO STA 310+15.00)
CUT	1	2.00	101.38
FILL	0	0.69	8.84

EG: 481.07
PG: 481.07
CUT/FILL: 0.00'

EARTHWORK AT STATION 253+00.00			
EARTHWORK	AREA (SF)	VOLUME (CY)	CUMULATIVE VOLUME (CY) (STA 245+20.00 TO STA 310+15.00)
CUT	5	7.72	113.85
FILL	0	0.35	10.35

EG: 478.53
PG: 478.53
CUT/FILL: 0.00'

EARTHWORK AT STATION 251+00.00			
EARTHWORK	AREA (SF)	VOLUME (CY)	CUMULATIVE VOLUME (CY) (STA 245+20.00 TO STA 310+15.00)
CUT	1	5.05	99.38
FILL	0	0.27	8.14

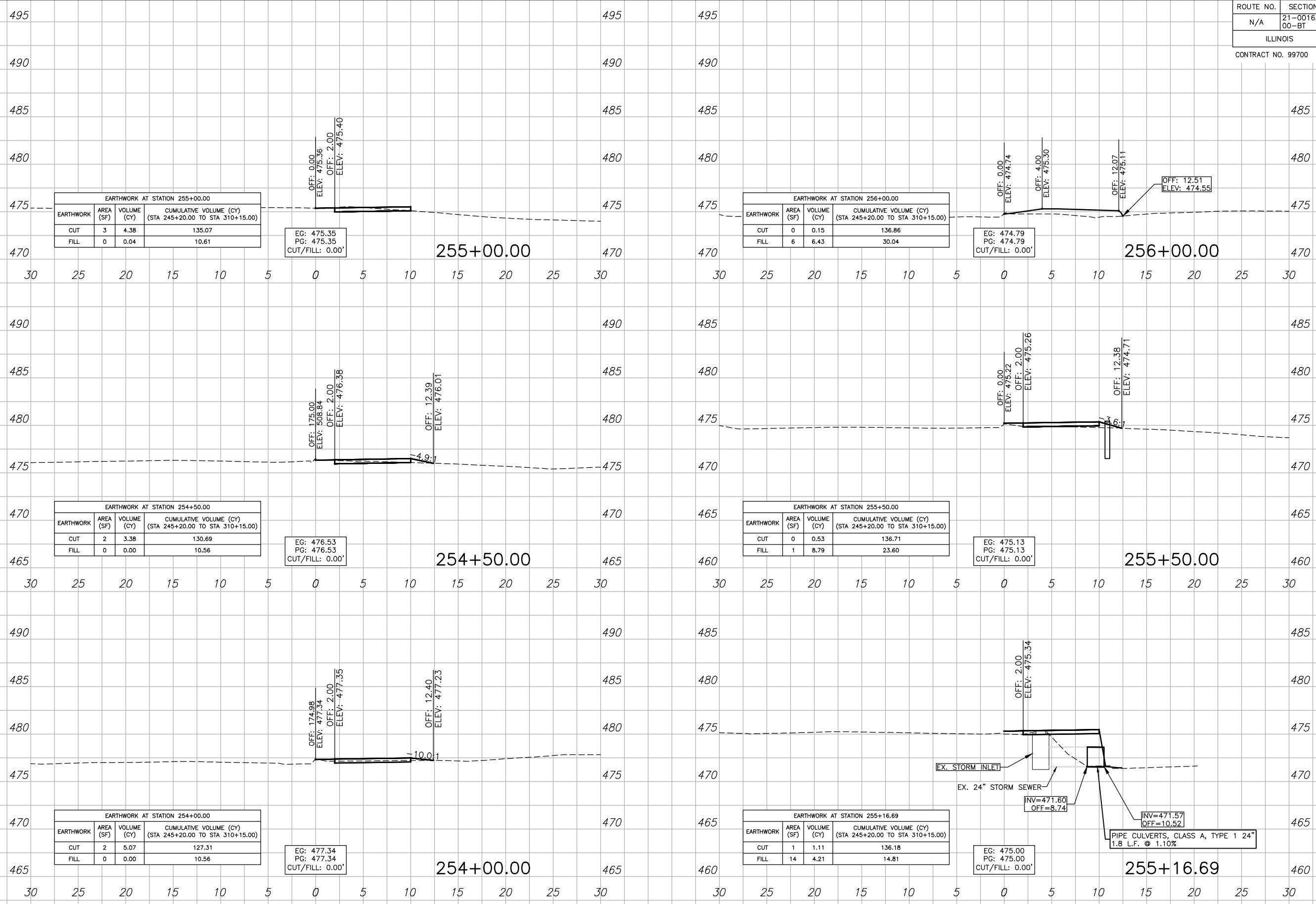
EG: 481.81
PG: 481.81
CUT/FILL: 0.00'

EARTHWORK AT STATION 252+50.00			
EARTHWORK	AREA (SF)	VOLUME (CY)	CUMULATIVE VOLUME (CY) (STA 245+20.00 TO STA 310+15.00)
CUT	3	3.29	106.14
FILL	0	0.44	10.00

EG: 479.55
PG: 479.55
CUT/FILL: 0.00'

ROUTE NO.	SECTION	COUNTY	SHEET NO.	TOT. SHTS.
N/A	21-00163-00-BT	WILLIAMSON	148	156
ILLINOIS		CRAB ORCHARD GREENWAY		

CONTRACT NO. 99700



EARTHWORK AT STATION 255+00.00			
EARTHWORK	AREA (SF)	VOLUME (CY)	CUMULATIVE VOLUME (CY) (STA 245+20.00 TO STA 310+15.00)
CUT	3	4.38	135.07
FILL	0	0.04	10.61

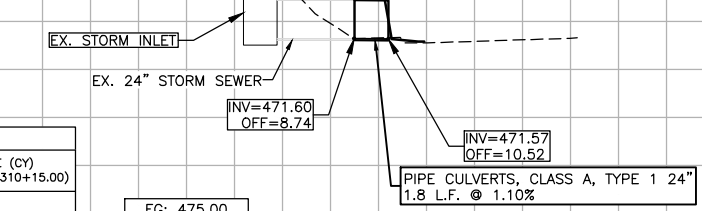
EARTHWORK AT STATION 256+00.00			
EARTHWORK	AREA (SF)	VOLUME (CY)	CUMULATIVE VOLUME (CY) (STA 245+20.00 TO STA 310+15.00)
CUT	0	0.15	136.86
FILL	6	6.43	30.04

EARTHWORK AT STATION 254+50.00			
EARTHWORK	AREA (SF)	VOLUME (CY)	CUMULATIVE VOLUME (CY) (STA 245+20.00 TO STA 310+15.00)
CUT	2	3.38	130.69
FILL	0	0.00	10.56

EARTHWORK AT STATION 255+50.00			
EARTHWORK	AREA (SF)	VOLUME (CY)	CUMULATIVE VOLUME (CY) (STA 245+20.00 TO STA 310+15.00)
CUT	0	0.53	136.71
FILL	1	8.79	23.60

EARTHWORK AT STATION 254+00.00			
EARTHWORK	AREA (SF)	VOLUME (CY)	CUMULATIVE VOLUME (CY) (STA 245+20.00 TO STA 310+15.00)
CUT	2	5.07	127.31
FILL	0	0.00	10.56

EARTHWORK AT STATION 255+16.69			
EARTHWORK	AREA (SF)	VOLUME (CY)	CUMULATIVE VOLUME (CY) (STA 245+20.00 TO STA 310+15.00)
CUT	1	1.11	136.18
FILL	14	4.21	14.81



— SECTIONS — 254+00.00 TO 256+00.00

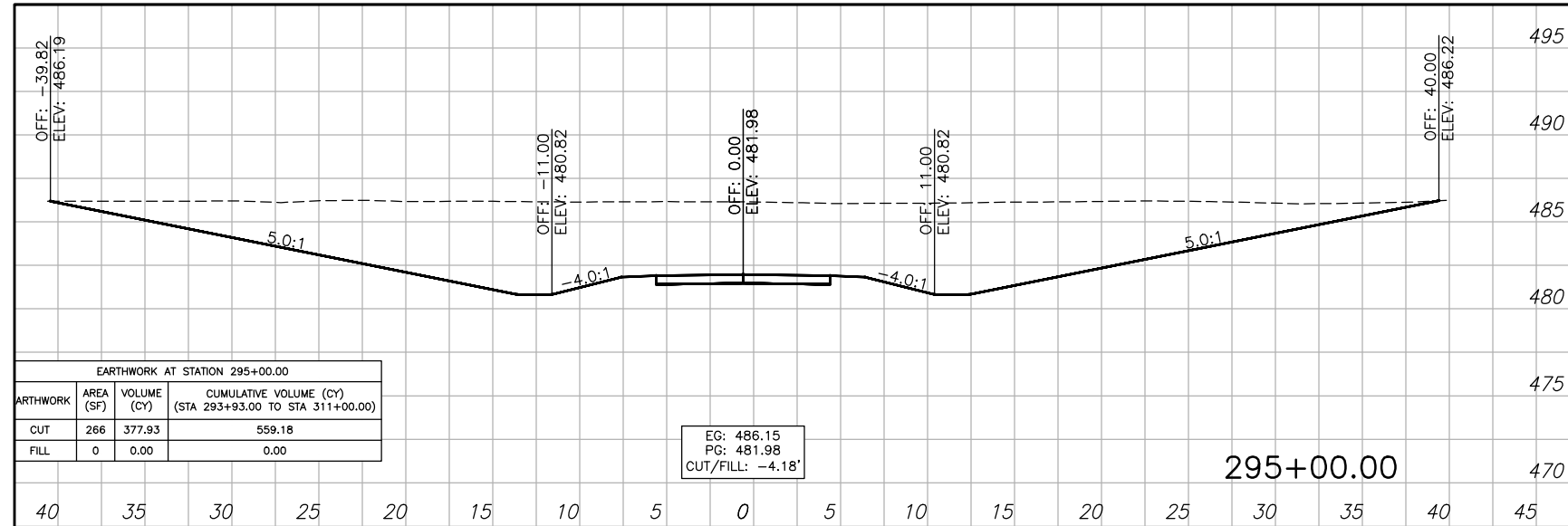
ROUTE NO.	SECTION	COUNTY	SHEET NO.	TOT. SHTS.
N/A	21-00163-00-BT	WILLIAMSON	149	156
ILLINOIS		CRAB ORCHARD GREENWAY		

CONTRACT NO. 99700

P:\21157 - CRAB ORCHARD GREENWAY Drawings - Plans\06-Construction Drawings - HS to Eto\21157 - 08 - Sections - 286+50 to 301+00.dwg 4-24-23 02:24:58 PM mkrumrey

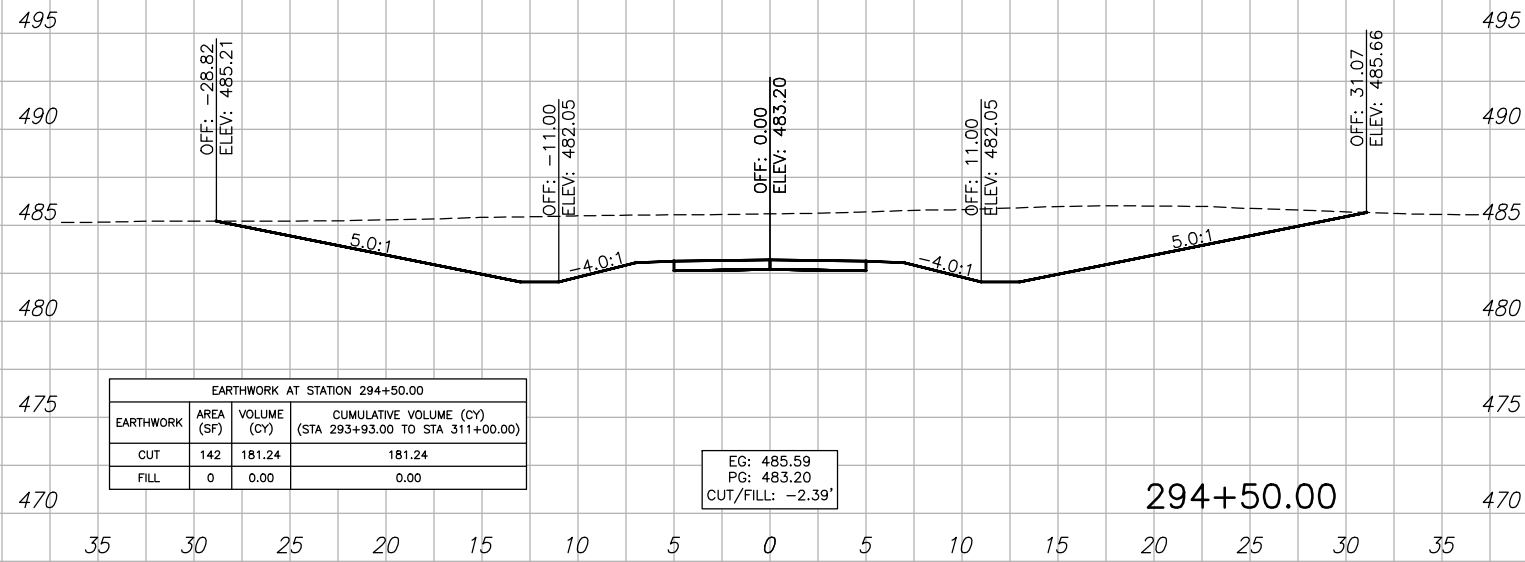
EARTHWORK AT STATION 295+00.00			
EARTHWORK	AREA (SF)	VOLUME (CY)	CUMULATIVE VOLUME (CY) (STA 293+93.00 TO STA 311+00.00)
CUT	266	377.93	559.18
FILL	0	0.00	0.00

EG: 486.15
PG: 481.98
CUT/FILL: -4.18'



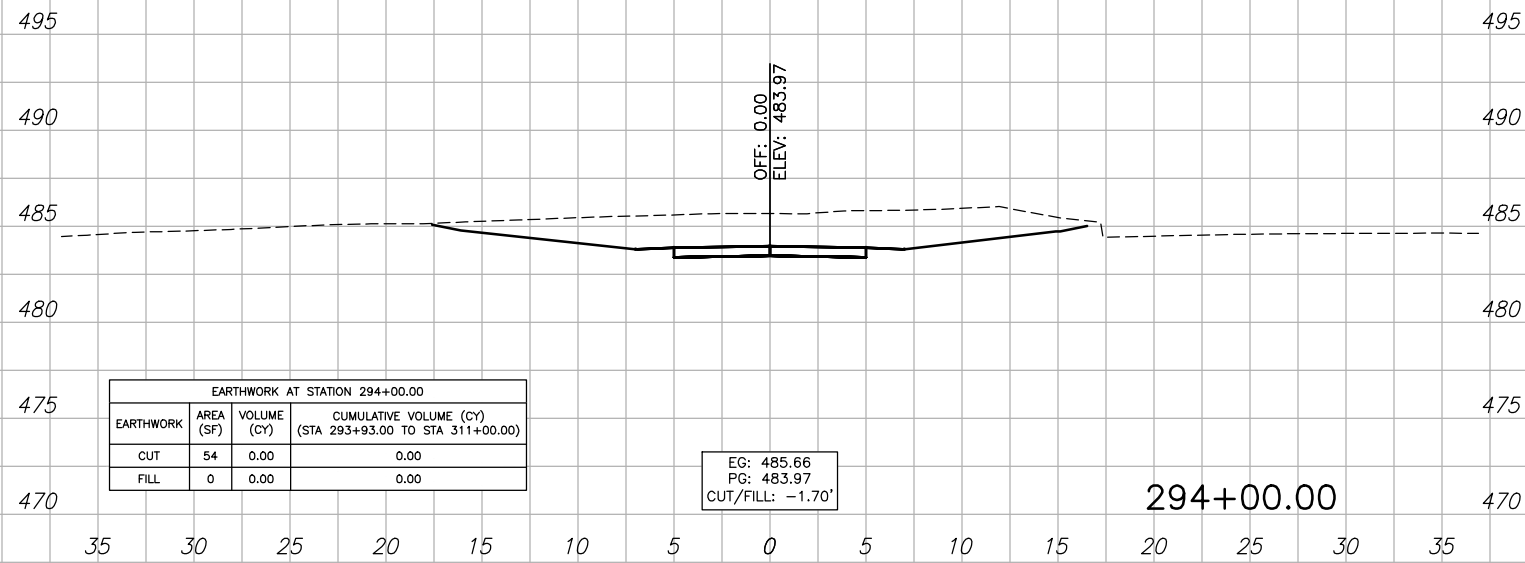
EARTHWORK AT STATION 294+50.00			
EARTHWORK	AREA (SF)	VOLUME (CY)	CUMULATIVE VOLUME (CY) (STA 293+93.00 TO STA 311+00.00)
CUT	142	181.24	181.24
FILL	0	0.00	0.00

EG: 485.59
PG: 483.20
CUT/FILL: -2.39'



EARTHWORK AT STATION 294+00.00			
EARTHWORK	AREA (SF)	VOLUME (CY)	CUMULATIVE VOLUME (CY) (STA 293+93.00 TO STA 311+00.00)
CUT	54	0.00	0.00
FILL	0	0.00	0.00

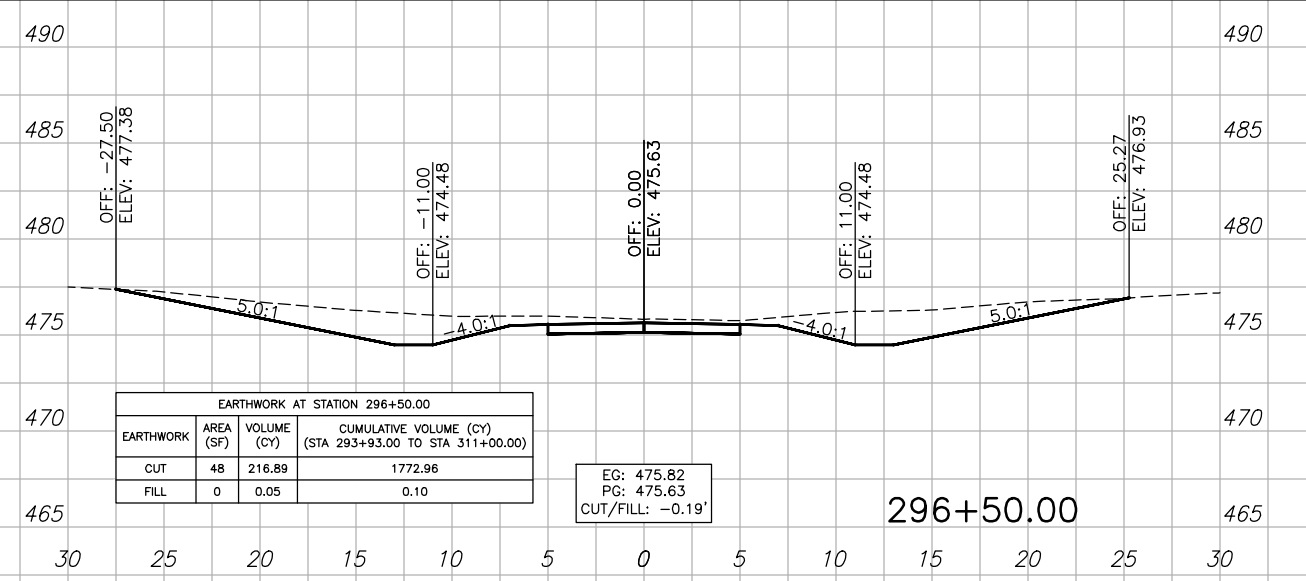
EG: 485.66
PG: 483.97
CUT/FILL: -1.70'



ROUTE NO.	SECTION	COUNTY	SHEET NO.	TOT. SHTS.
N/A	21-00163-00-BT	WILLIAMSON	150	156
ILLINOIS		CRAB ORCHARD GREENWAY		

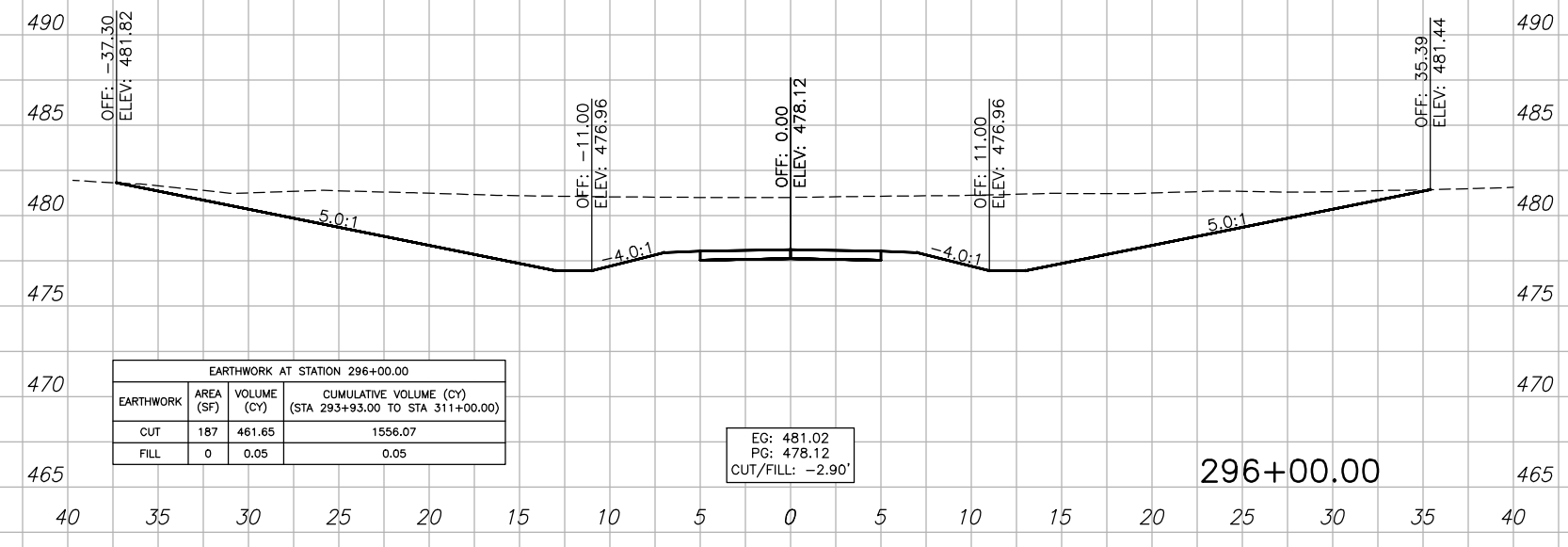
CONTRACT NO. 99700

P:\21157 - CRAB ORCHARD GREENWAY Drawings - Plans\06-Construction Drawings - HS to Etc\21157 - 08 - Sections - 295+50 to 301+00.dwg 4-24-23 02:25:06 PM mkrumey



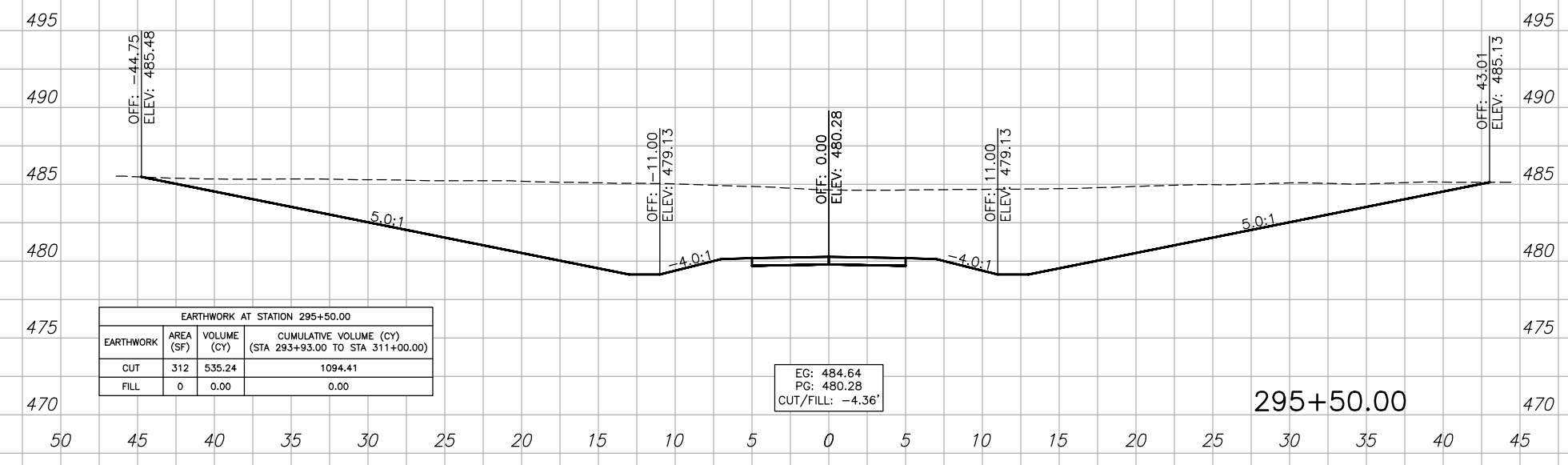
EARTHWORK AT STATION 296+50.00			
EARTHWORK	AREA (SF)	VOLUME (CY)	CUMULATIVE VOLUME (CY) (STA 293+93.00 TO STA 311+00.00)
CUT	48	216.89	1772.96
FILL	0	0.05	0.10

EG: 475.82
PG: 475.63
CUT/FILL: -0.19'



EARTHWORK AT STATION 296+00.00			
EARTHWORK	AREA (SF)	VOLUME (CY)	CUMULATIVE VOLUME (CY) (STA 293+93.00 TO STA 311+00.00)
CUT	187	461.65	1556.07
FILL	0	0.05	0.05

EG: 481.02
PG: 478.12
CUT/FILL: -2.90'



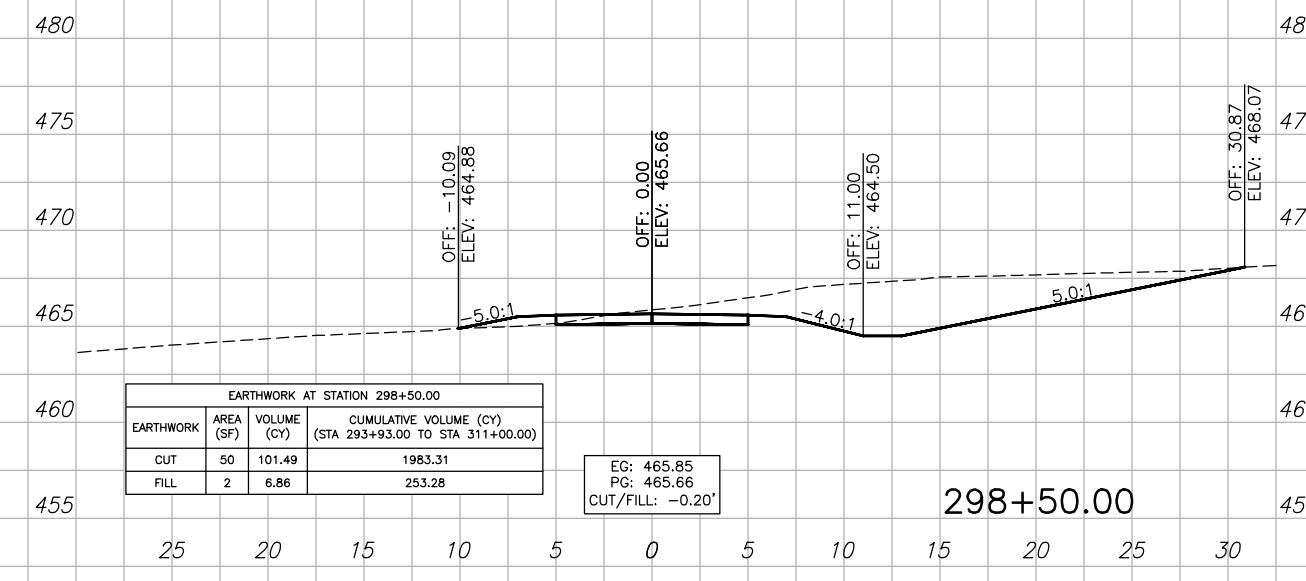
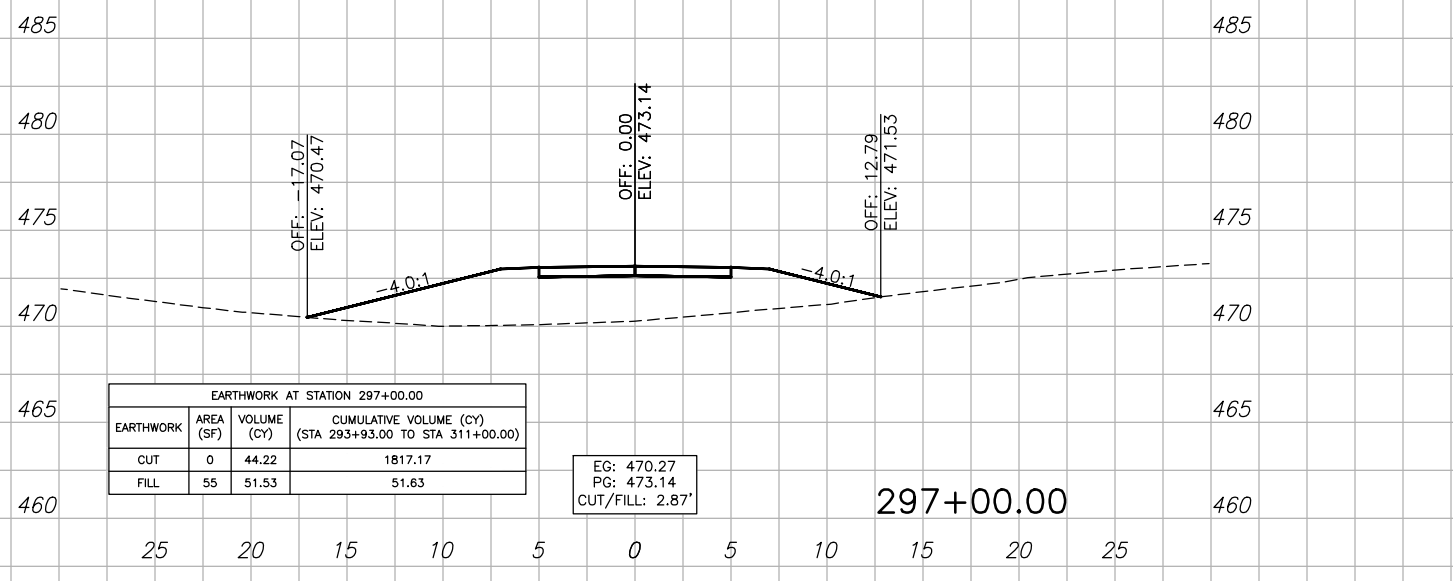
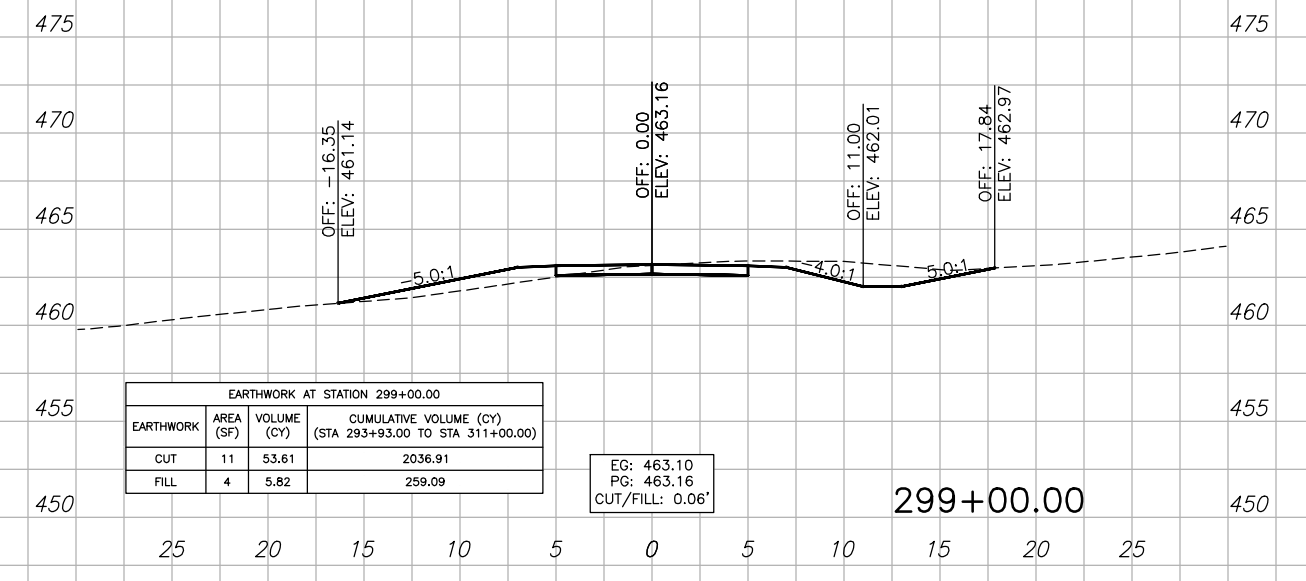
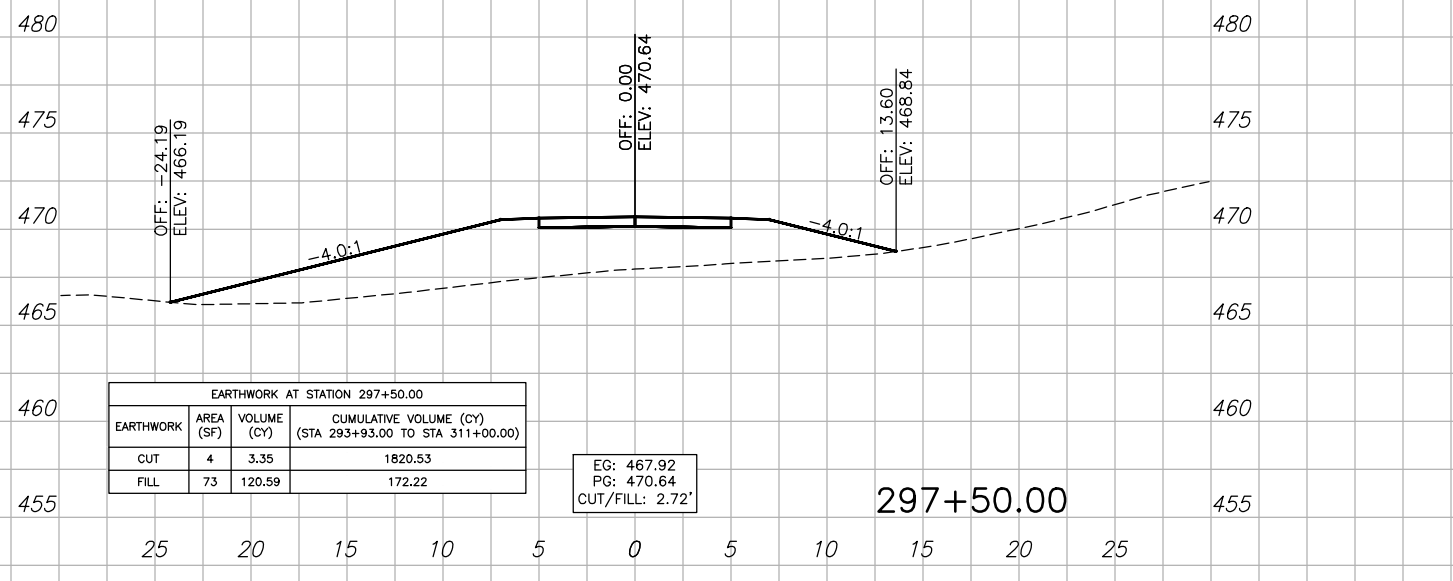
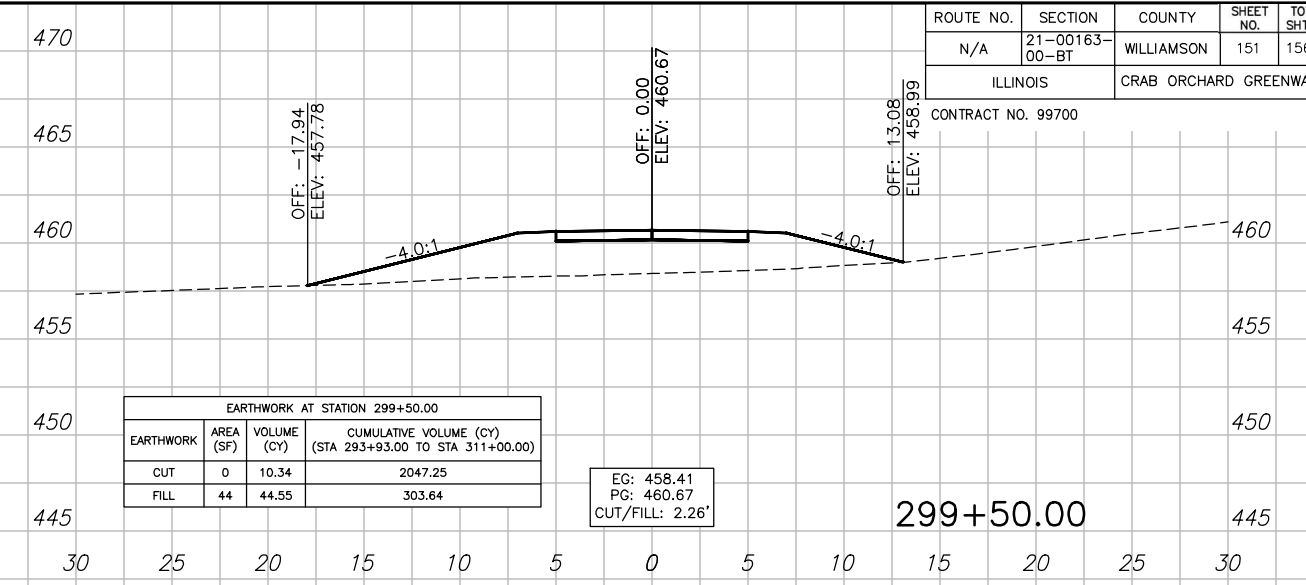
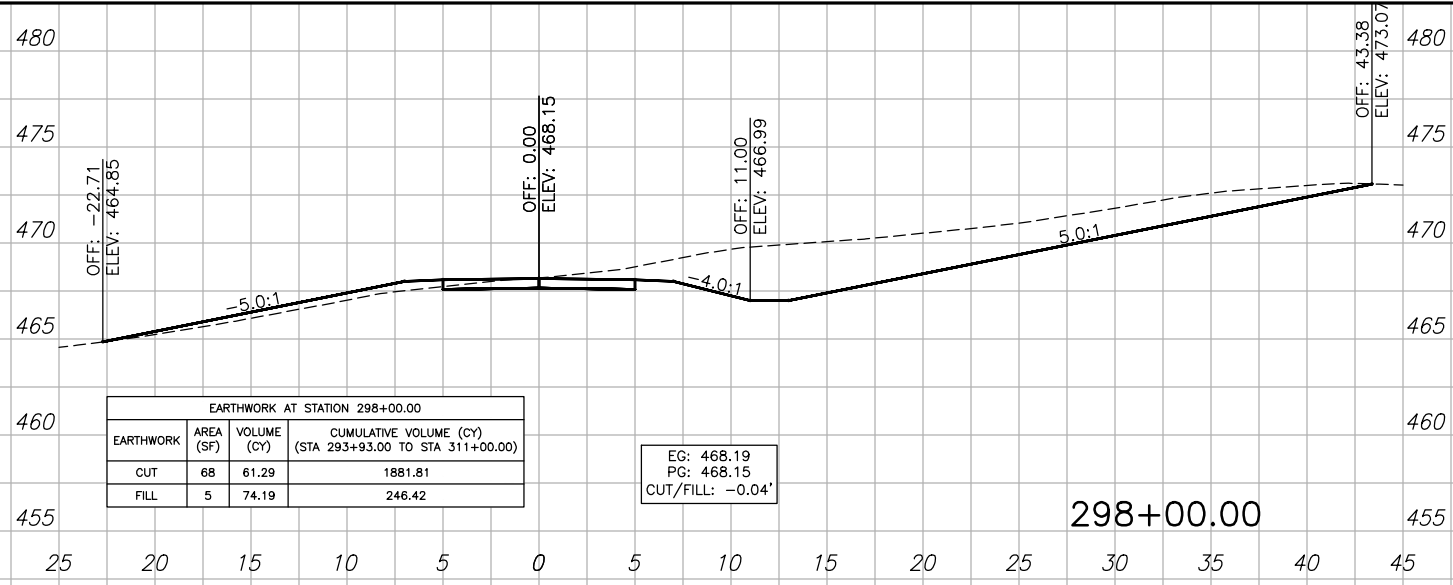
EARTHWORK AT STATION 295+50.00			
EARTHWORK	AREA (SF)	VOLUME (CY)	CUMULATIVE VOLUME (CY) (STA 293+93.00 TO STA 311+00.00)
CUT	312	535.24	1094.41
FILL	0	0.00	0.00

EG: 484.64
PG: 480.28
CUT/FILL: -4.36'

P:\21157 - CRAB ORCHARD GREENWAY Drawings - Plans\06-Construction Drawings - HS to Eto\21157 - 08 - Sections - 286-50 to 301+00.dwg 4-24-23 02:25:11 PM mkrumrey

ROUTE NO.	SECTION	COUNTY	SHEET NO.	TOT. SHTS.
N/A	21-00163-00-BT	WILLIAMSON	151	156
ILLINOIS		CRAB ORCHARD GREENWAY		

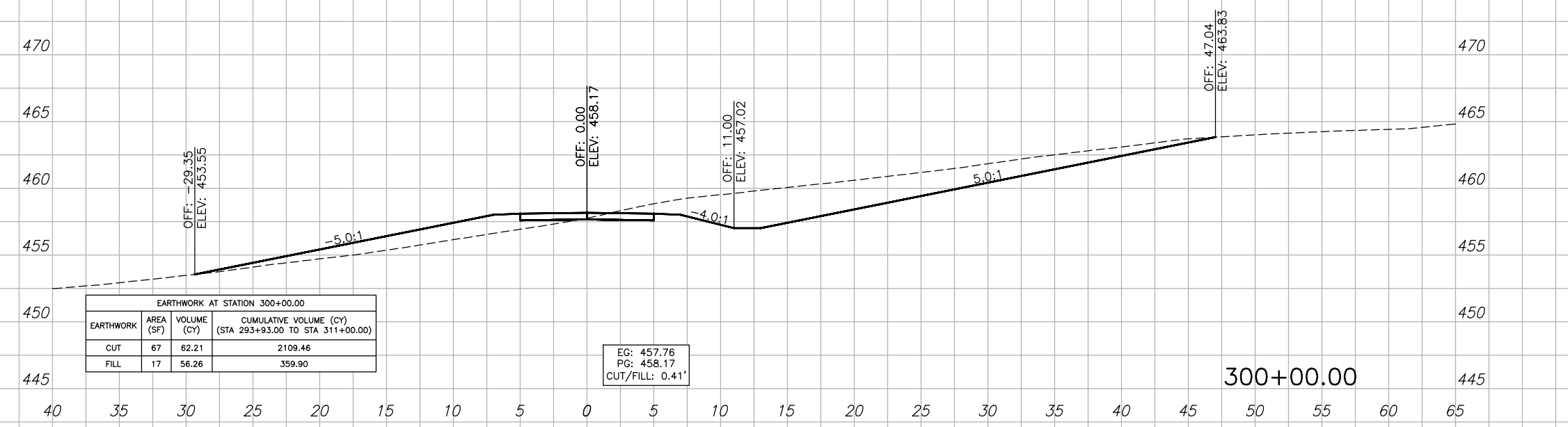
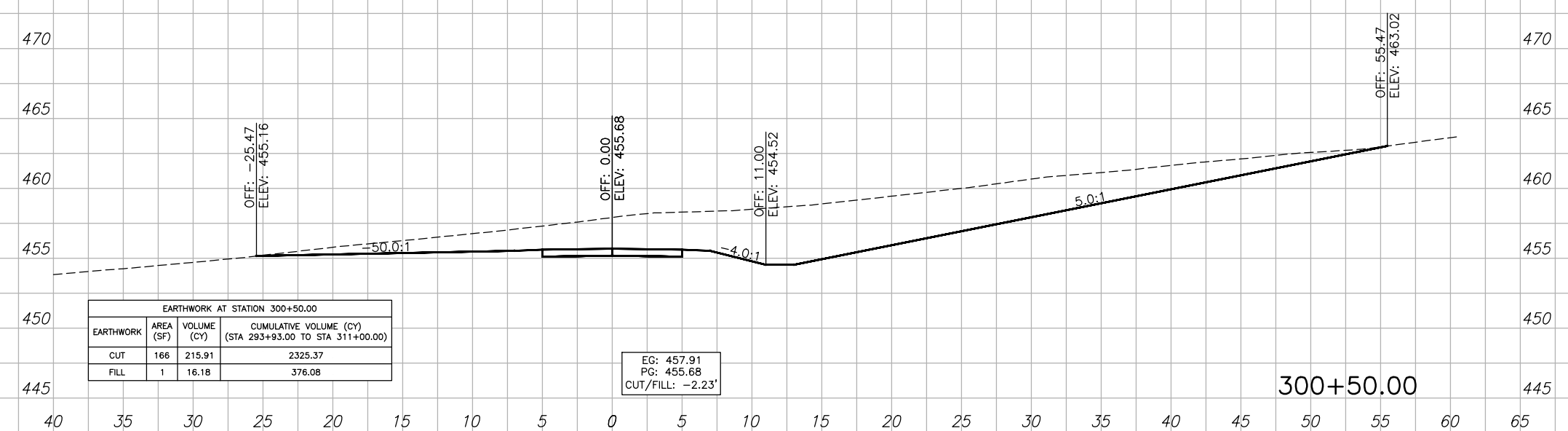
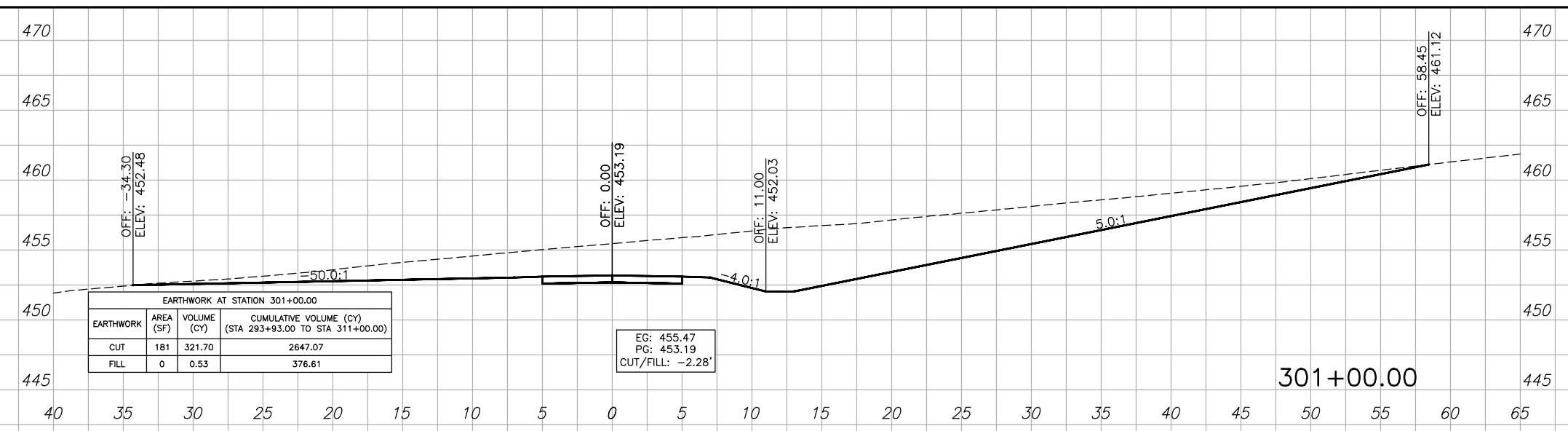
CONTRACT NO. 99700



SECTIONS - 297+00.00 TO 299+50.00

ROUTE NO.	SECTION	COUNTY	SHEET NO.	TOT. SHTS.
N/A	21-00163-00-BT	WILLIAMSON	152	156
ILLINOIS		CRAB ORCHARD GREENWAY		

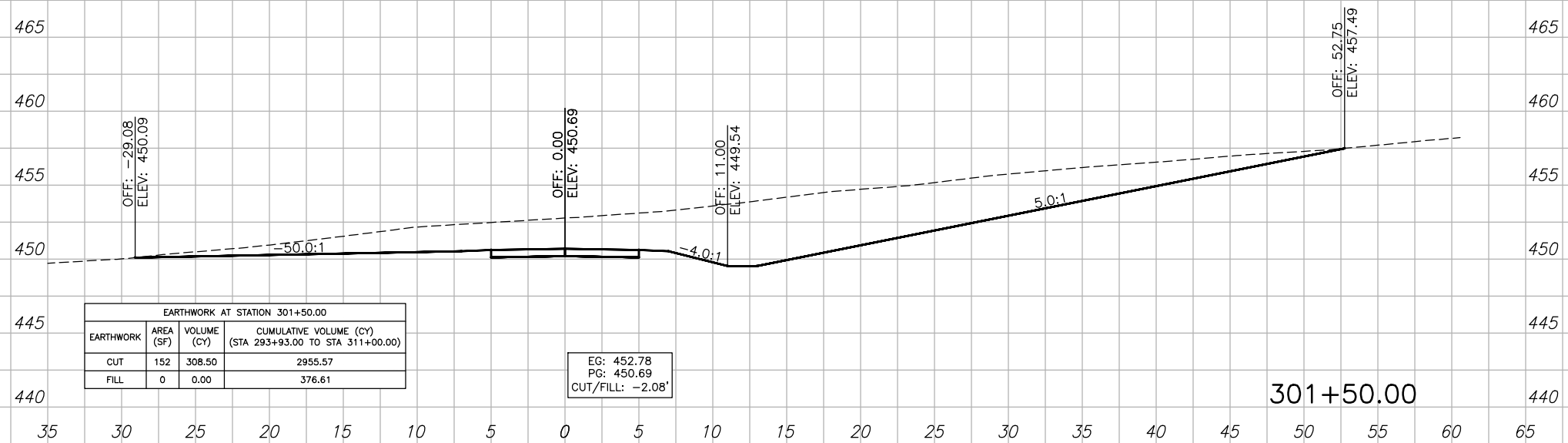
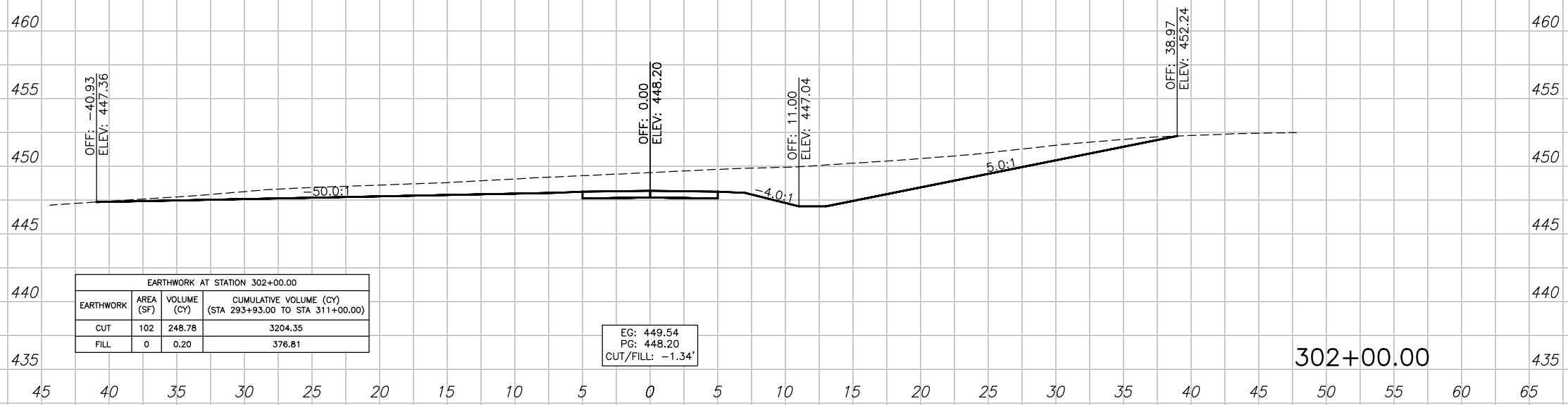
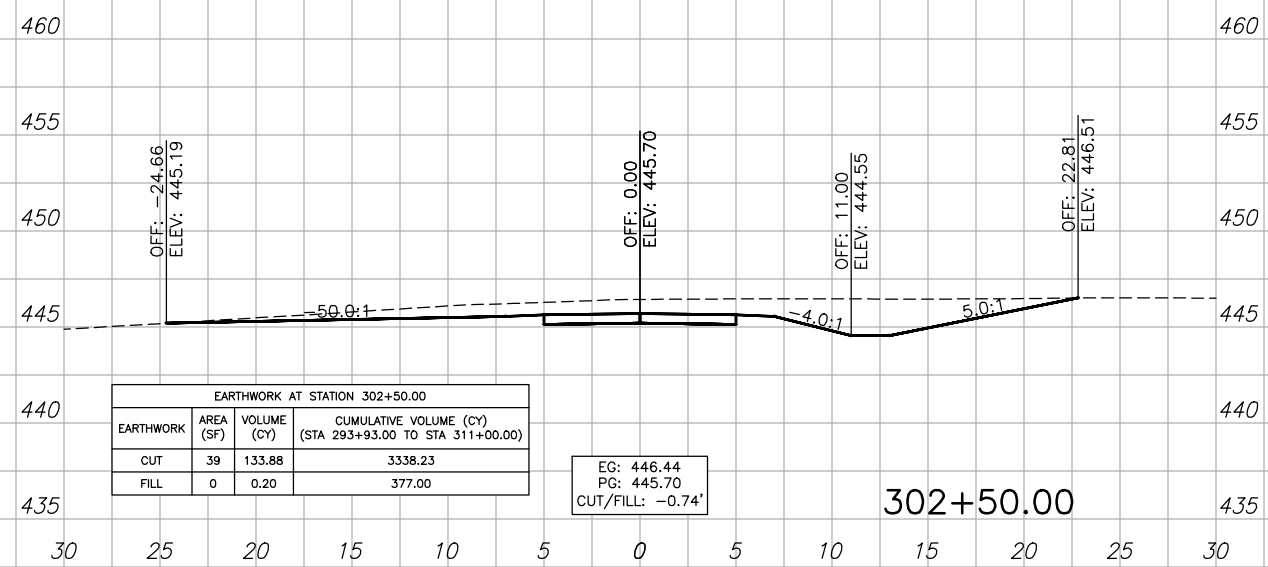
CONTRACT NO. 99700



P:\21157 - CRAB ORCHARD GREENWAY Drawings - Plans\06-Construction Drawings - HS to EA\21157 - 08 - Sections - 286+50 to 301+00.dwg 4-24-23 02:25:16 PM mkrumey

ROUTE NO.	SECTION	COUNTY	SHEET NO.	TOT. SHTS.
N/A	21-00163-00-BT	WILLIAMSON	153	156
ILLINOIS		CRAB ORCHARD GREENWAY		

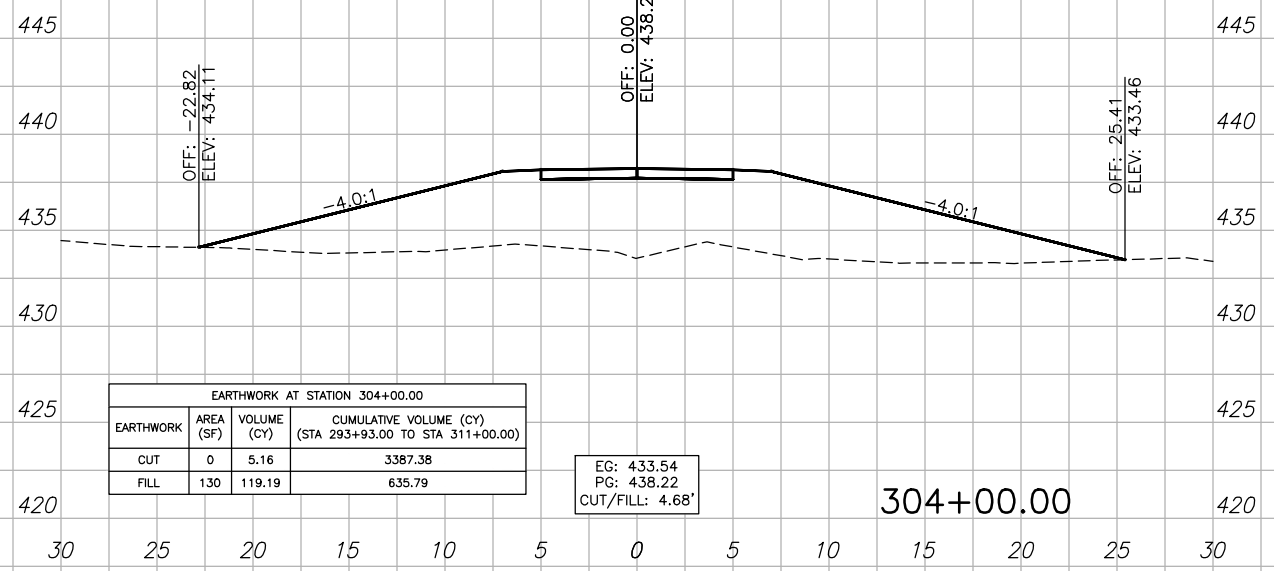
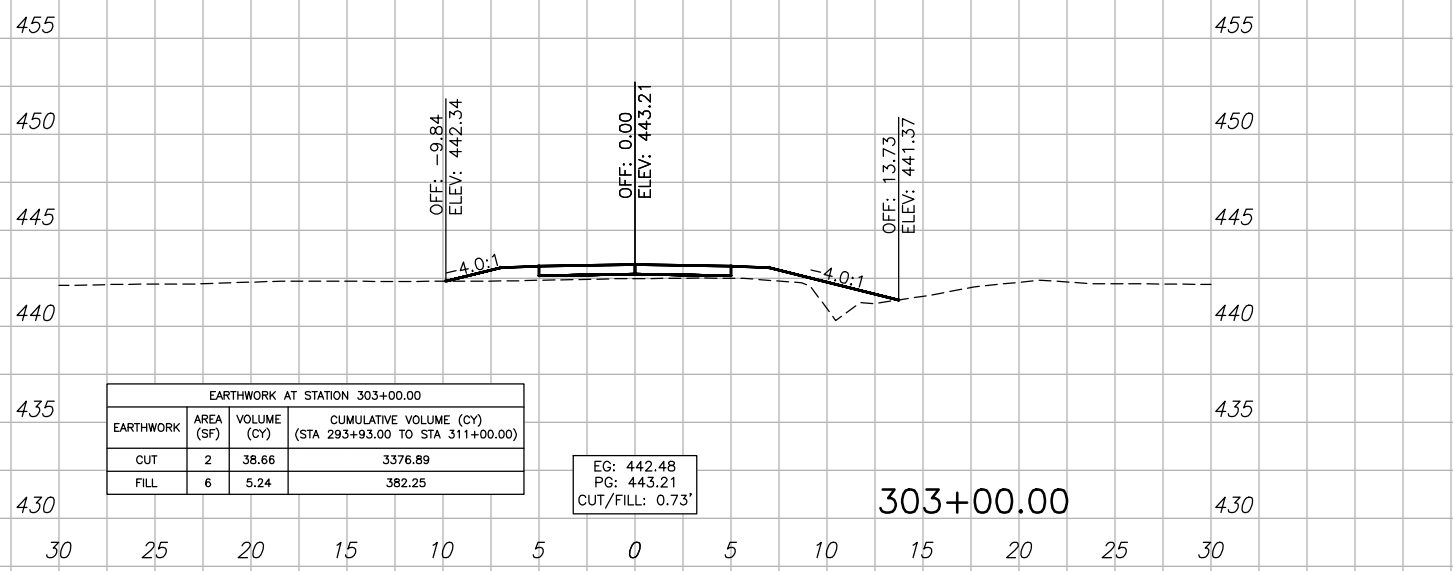
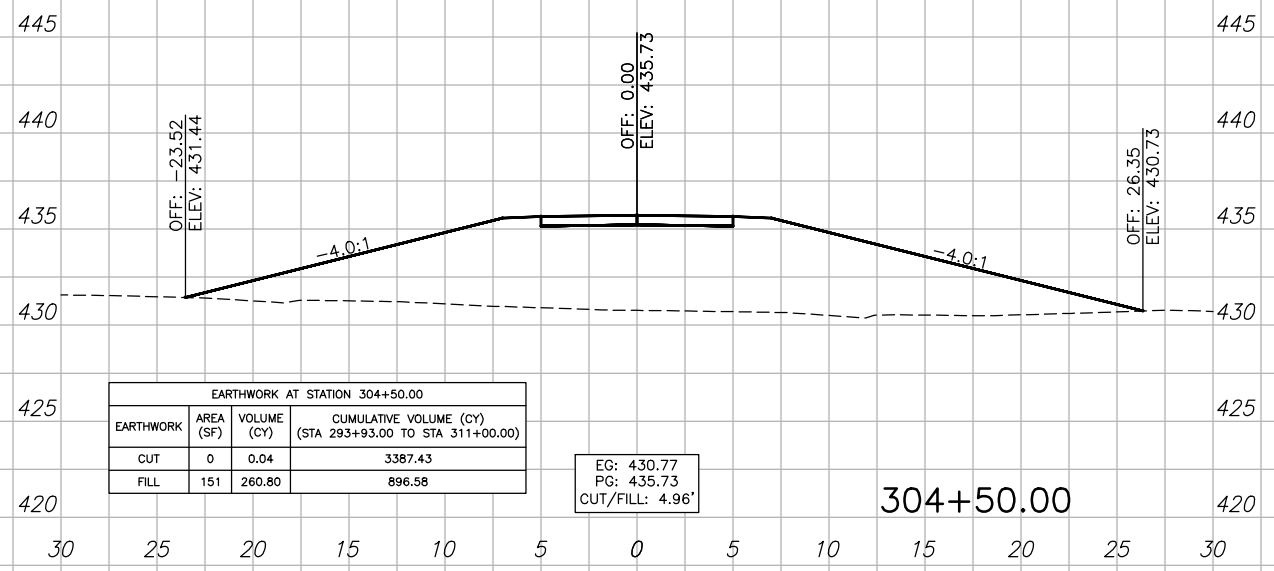
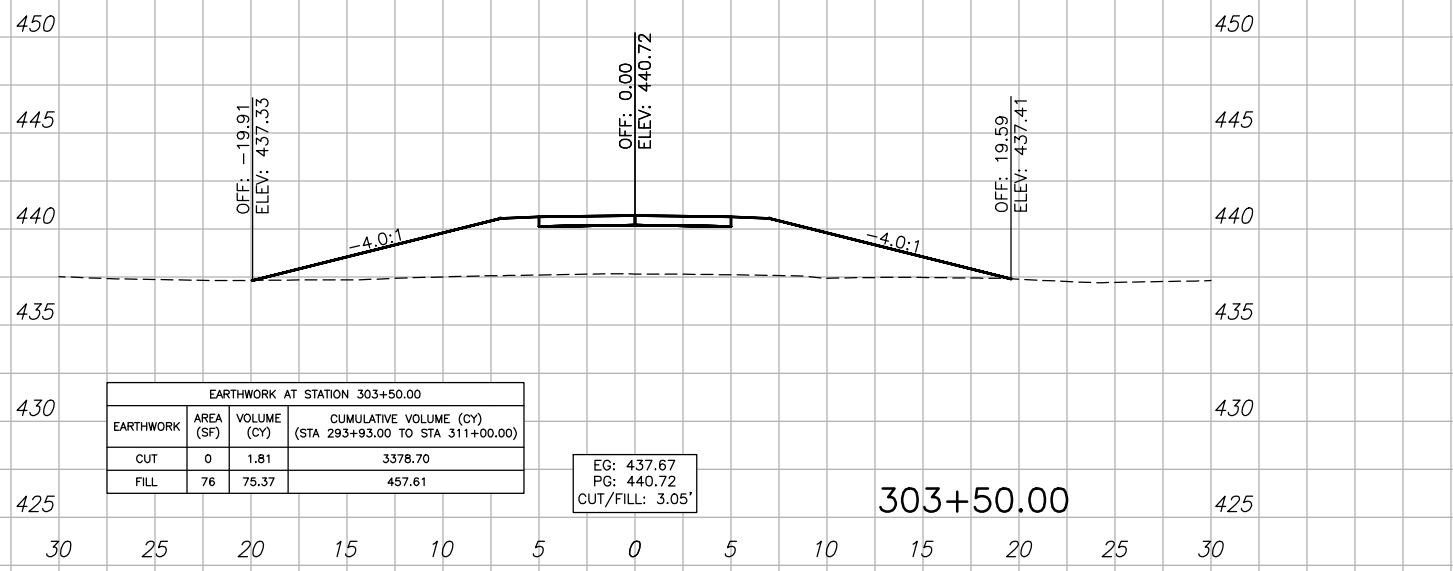
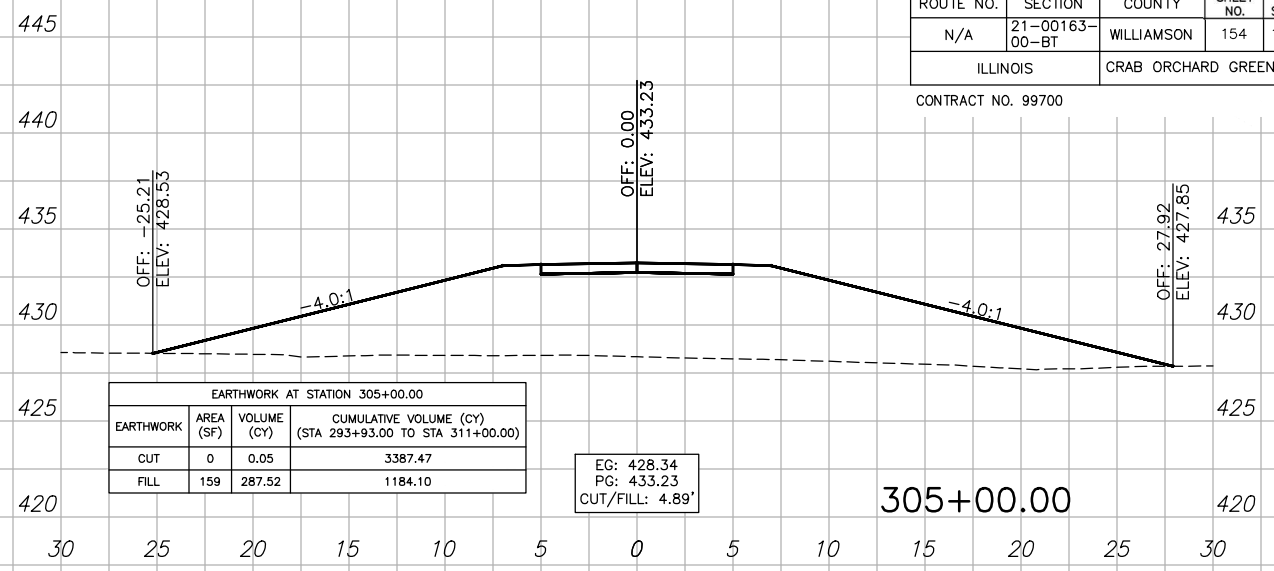
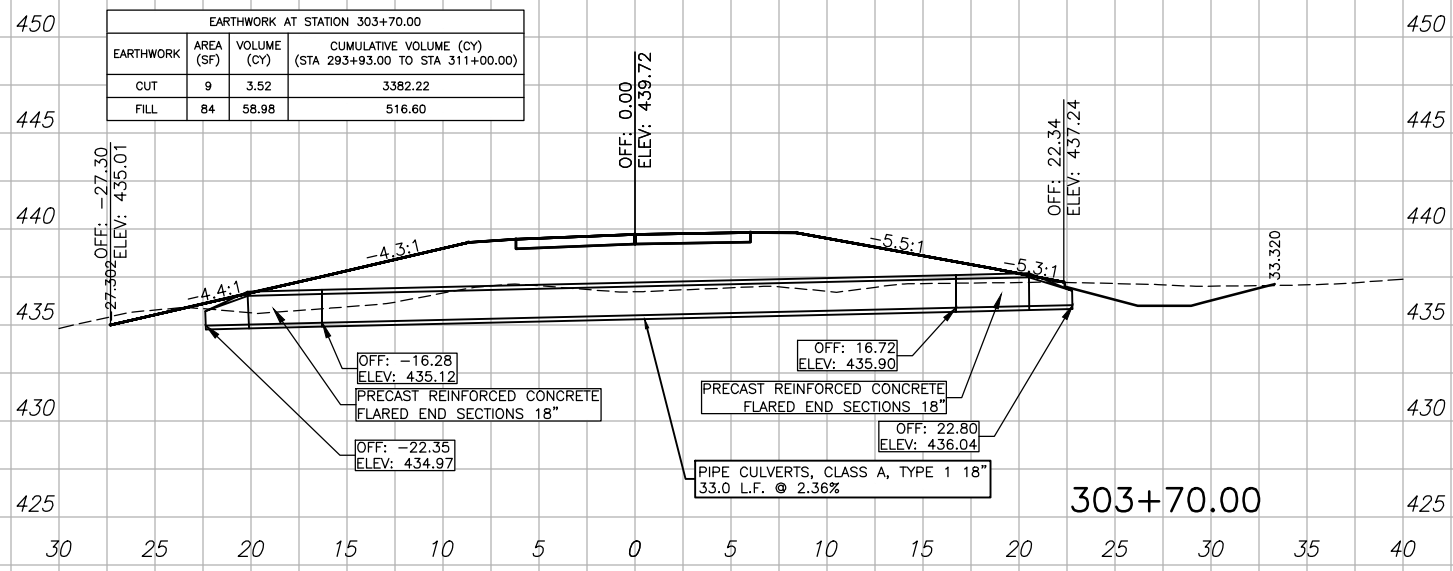
CONTRACT NO. 99700



P:\21157 - CRAB ORCHARD GREENWAY Drawings - Plans\06-Construction Drawings - HS to Eto\21157 - 08 - Sections - 286+50 to 301+00.dwg 4-24-23 02:25:26 PM mkrumrey

ROUTE NO.	SECTION	COUNTY	SHEET NO.	TOT. SHTS.
N/A	21-00163-00-BT	WILLIAMSON	154	156
ILLINOIS		CRAB ORCHARD GREENWAY		

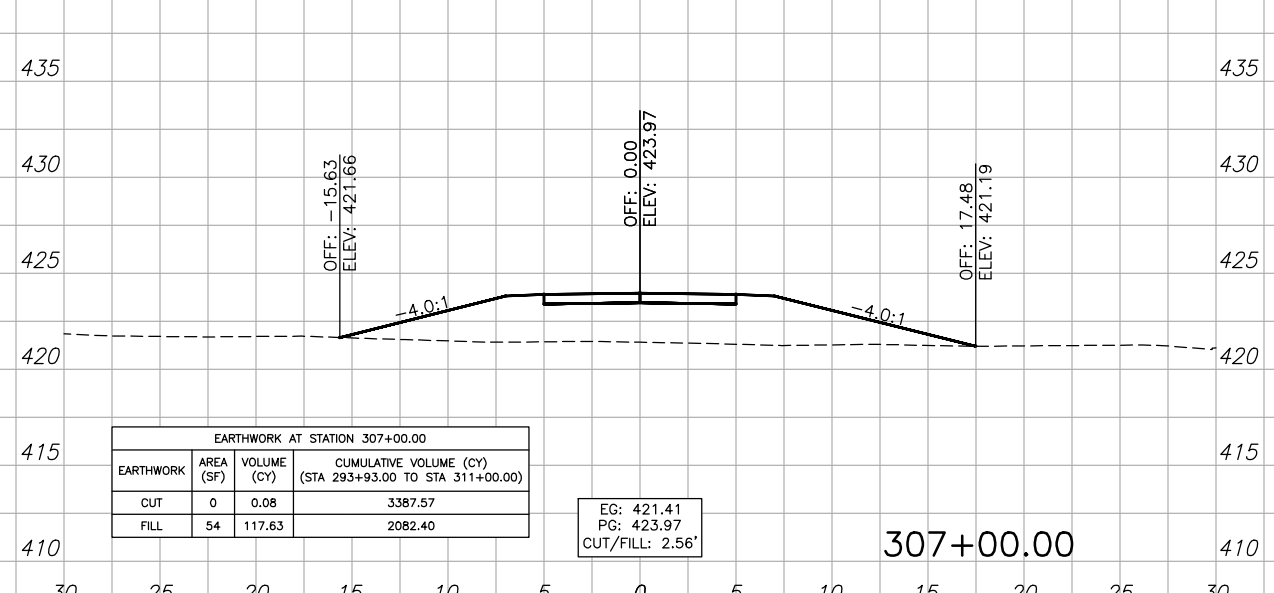
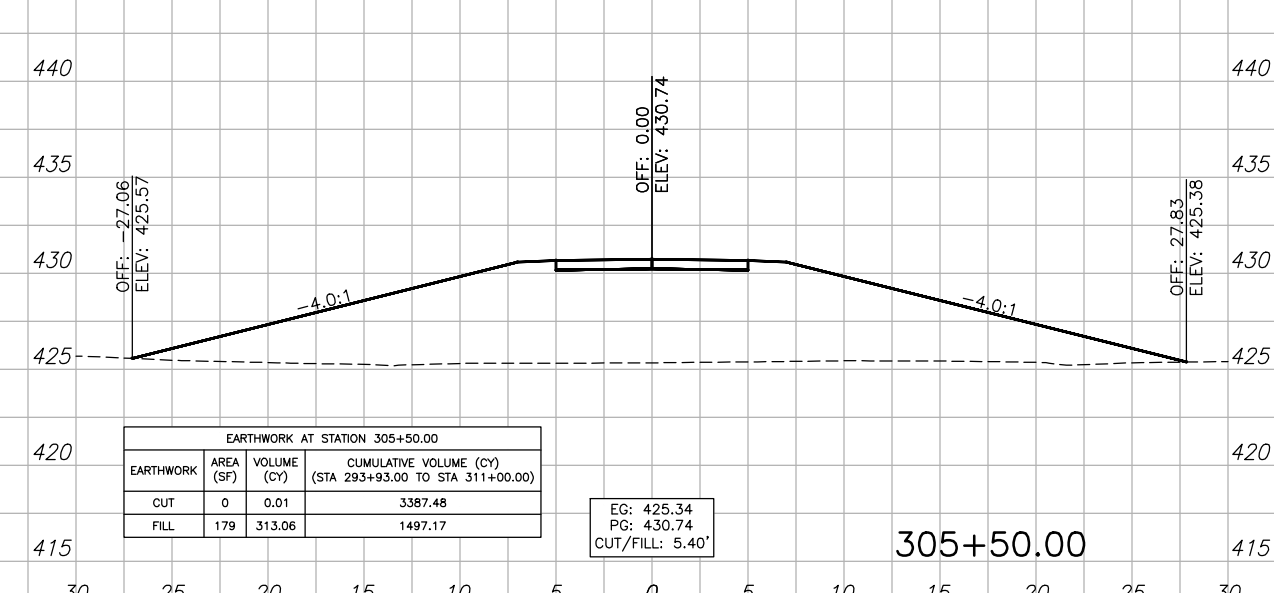
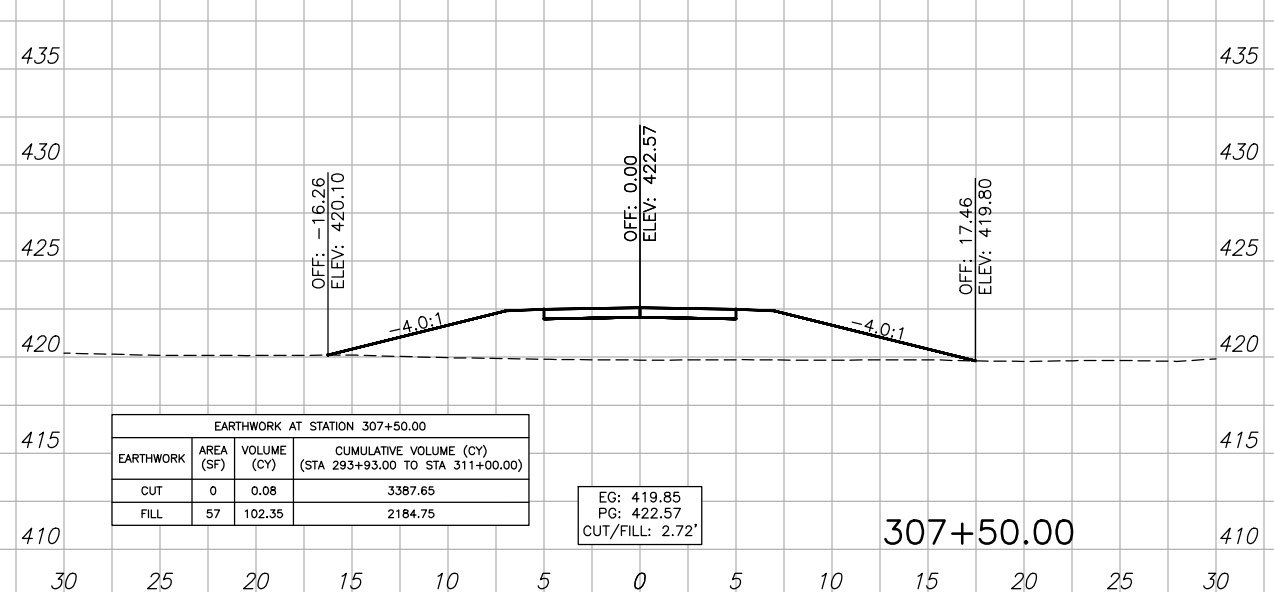
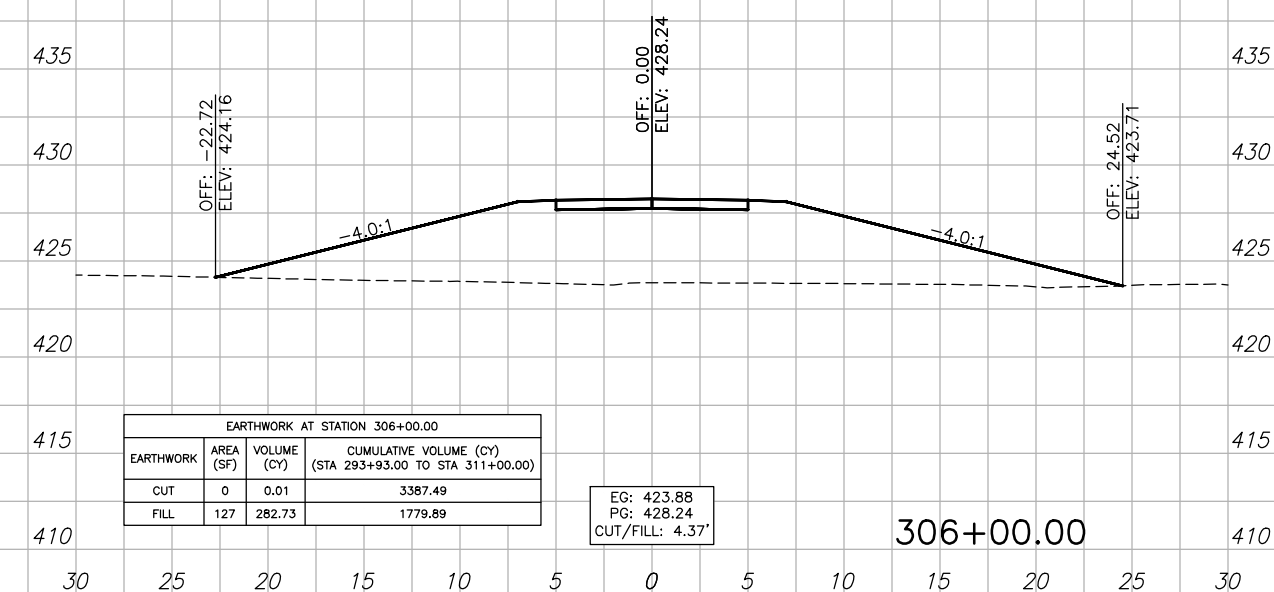
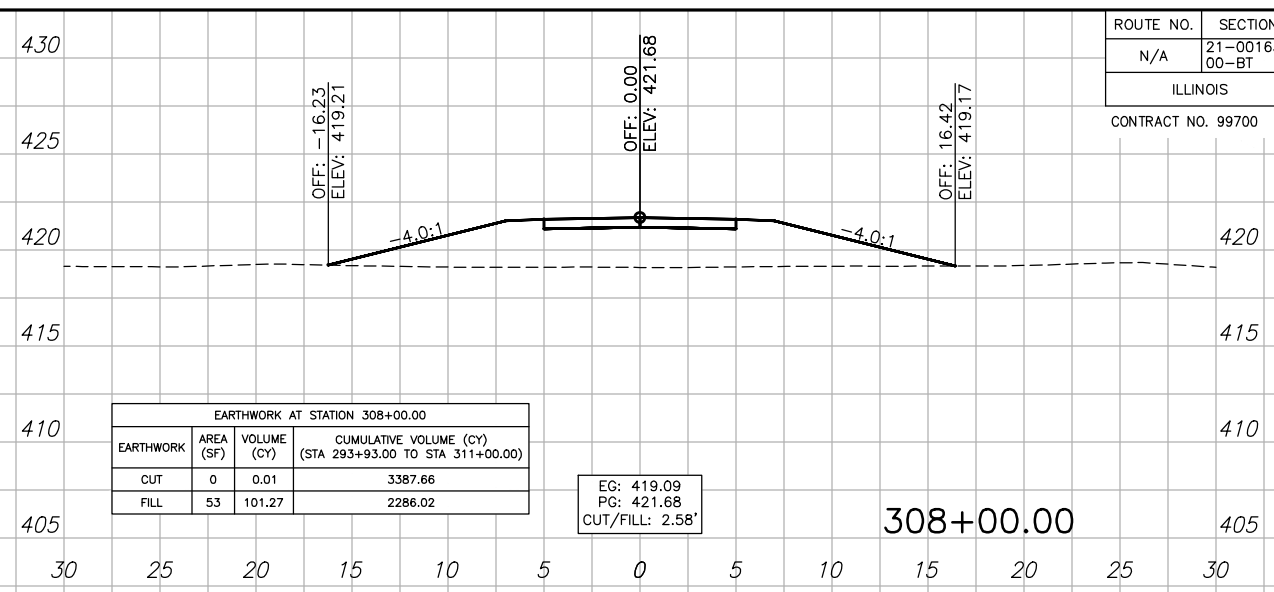
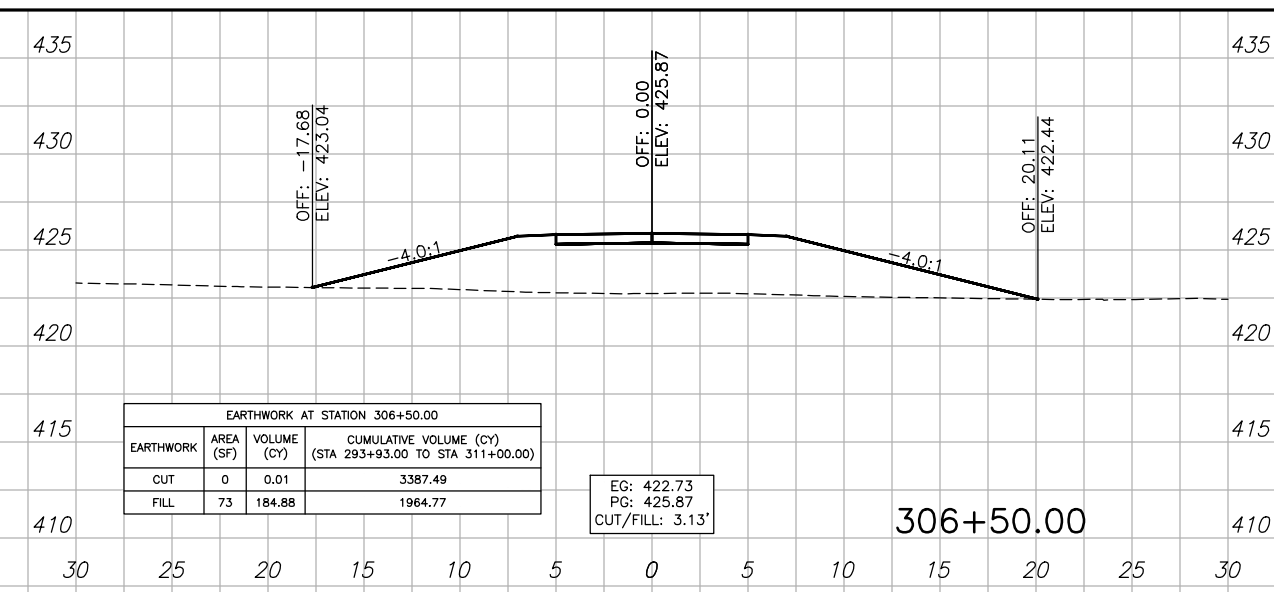
CONTRACT NO. 99700



SECTIONS - 303+00.00 TO 305+00.00

ROUTE NO.	SECTION	COUNTY	SHEET NO.	TOT. SHTS.
N/A	21-00163-00-BT	WILLIAMSON	155	156
ILLINOIS		CRAB ORCHARD GREENWAY		

CONTRACT NO. 99700

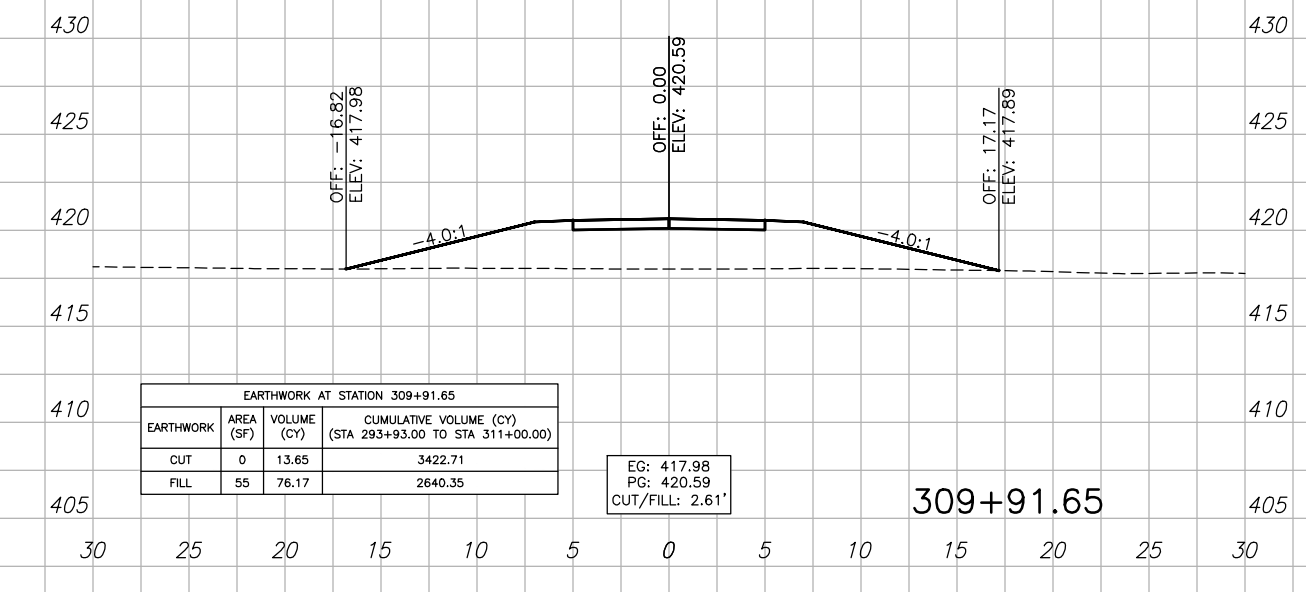
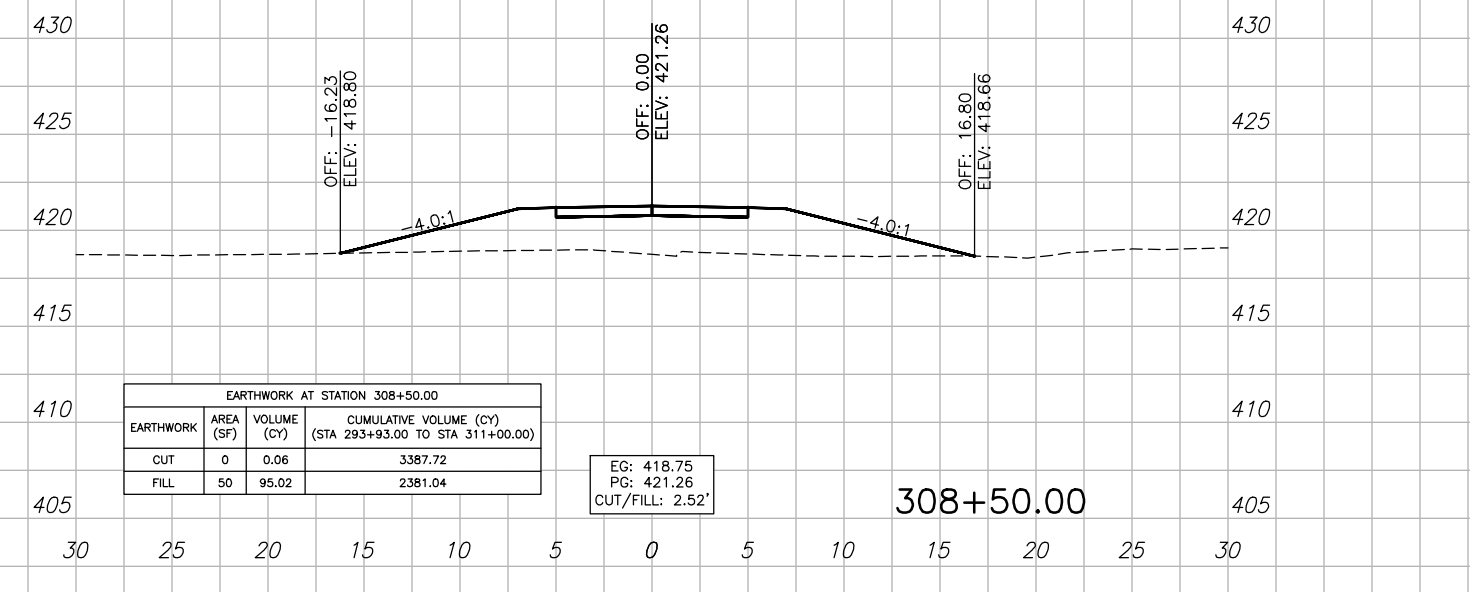
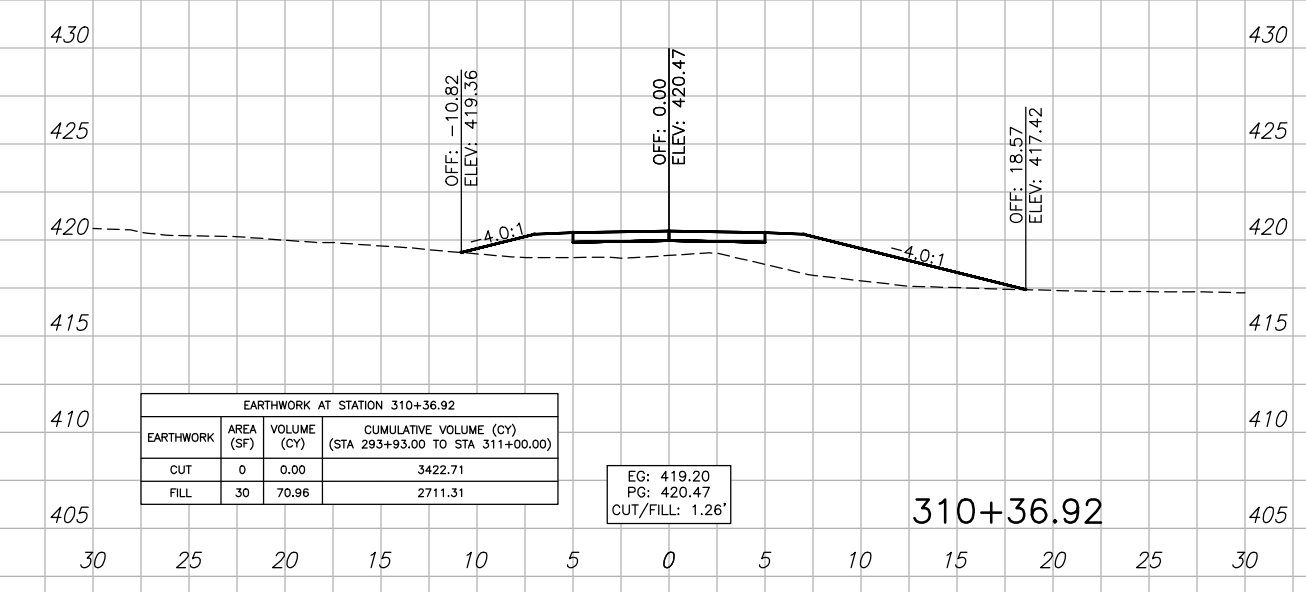
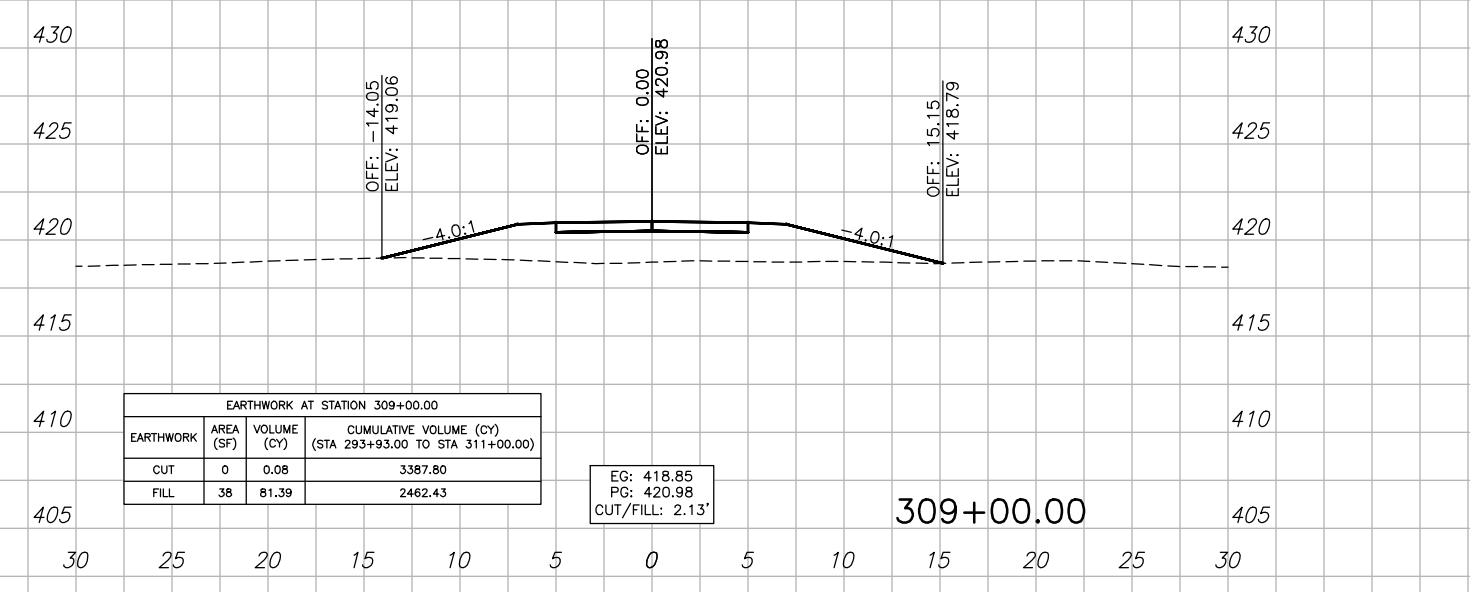
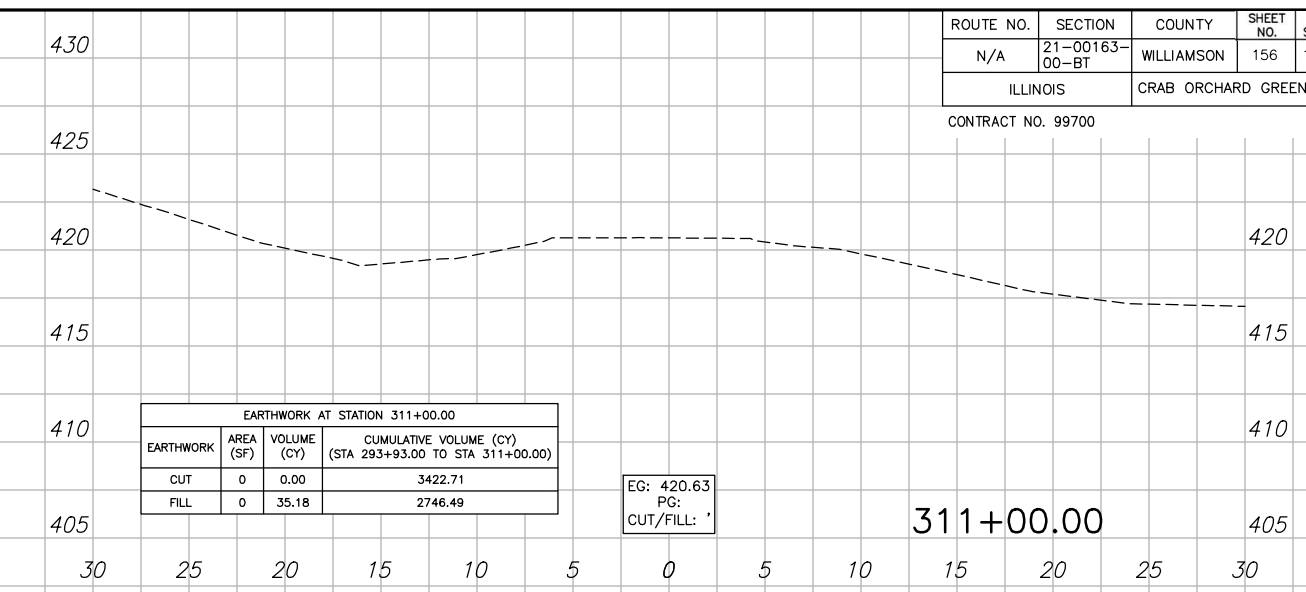
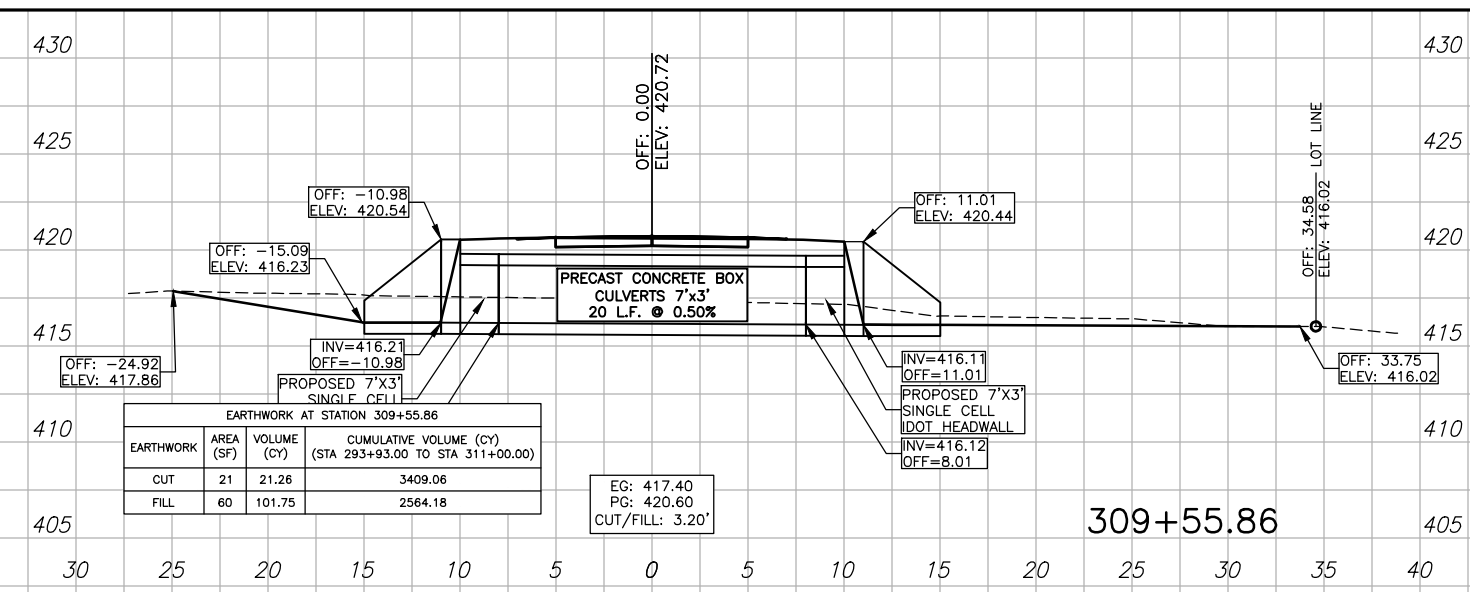


SECTIONS - 305+50.00 TO 308+00.00

P:\21157 - CRAB ORCHARD GREENWAY Drawings - Plans\06-Construction Drawings - HS to Eto\21157 - 08 - Sections - 286+50 to 301+00.dwg 4-24-23 02:25:31 PM mkrumrey

ROUTE NO.	SECTION	COUNTY	SHEET NO.	TOT. SHTS.
N/A	21-00163-00-BT	WILLIAMSON	156	156
ILLINOIS		CRAB ORCHARD GREENWAY		

CONTRACT NO. 99700



SECTIONS - 308+50.00 TO 311+00.00

P:\21157 - CRAB ORCHARD GREENWAY Drawings - Plans\06-Construction Drawings - HS to Etn\21157 - 08 - Sections - 286+50 to 301+00.dwg 4-24-23 02:25:36 PM mkrumrey