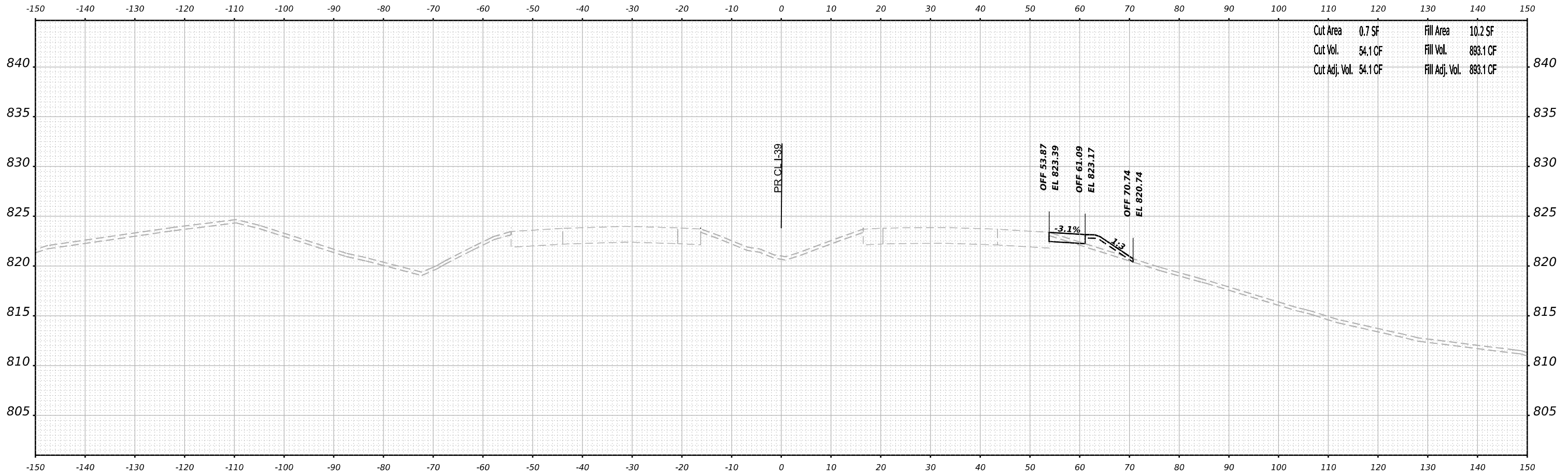


FINAL SURVEY NO.	SURVEYED PLOTTED AREAS CHECKED	DATE
NOTE BOOK	TEMPLATE	

ORIGINAL SURVEY NO.	SURVEYED PLOTTED AREAS CHECKED	DATE
NOTE BOOK	TEMPLATE	

MODEL: P:\19_05_2579+00.00 (Sheet)
 FILE NAME: p:\benesch\paw\benesch\paw\Documents\10800510800\01\Eng_Docs\Design\System_Interchange\Cross_Sections\2579+00.00\13-Cor-139-SI-US-Stage1.dgn



Cut Area	0.7 SF	Fill Area	10.2 SF
Cut Vol.	54.1 CF	Fill Vol.	893.1 CF
Cut Adj. Vol.	54.1 CF	Fill Adj. Vol.	893.1 CF

STA 2579+00.00



USER NAME = tvogler	DESIGNED - T.VOGLER	REVISED -
	DRAWN - T.VOGLER	REVISED -
PLOT SCALE = 0.16666667' / in.	CHECKED - J.TARDY	REVISED -
PLOT DATE = 3/30/2023	DATE - 03/31/2023	REVISED -

STATE OF ILLINOIS
 DEPARTMENT OF TRANSPORTATION

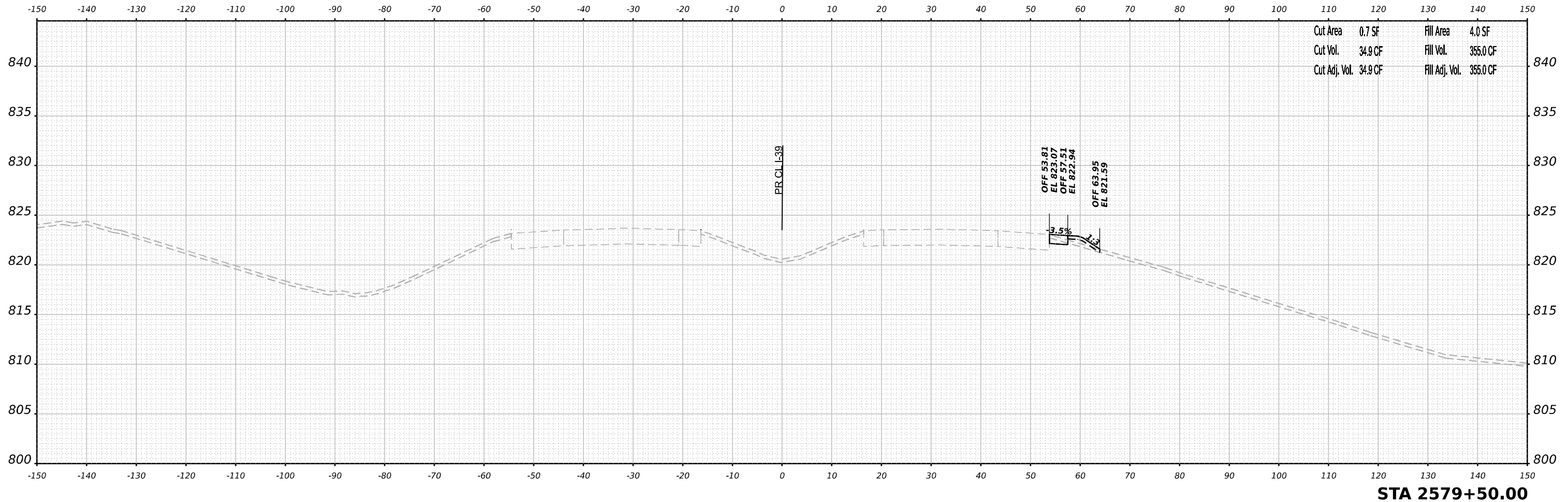
CROSS SECTIONS US 20 STAGE 1	
SCALE: N/A	SHEET 29 OF 91 SHEETS
STA. 2579+00.00 TO STA. 2579+00.00	

F.A.I. RTE. 39	SECTION (201-3)K	COUNTY WINNEBAGO	TOTAL SHEETS 2192	SHEET NO. 1001
CONTRACT NO. 64B13				
ILLINOIS FED. AID PROJECT				

FINAL SURVEY NO.	SURVEYED PLOTTED AREAS CHECKED	BY	DATE

ORIGINAL SURVEY NO.	SURVEYED PLOTTED AREAS CHECKED	BY	DATE

MODEL: PA-39_05_2579+50.00 (Sheet)
 FILE NAME: p:\benesch\paw\benesch.com\benesch\paw\Documents\708005108\001\Eng_Docs\Design\System_Interchange\Cross_Sections\2579+50.00\39-01-39-SI-US-Stage1.dgn



USER NAME = tvogler	DESIGNED - T.VOGLER	REVISED -
	DRAWN - T.VOGLER	REVISED -
PLOT SCALE = 0.16666667 1/ in.	CHECKED - J.TARDY	REVISED -
PLOT DATE = 3/30/2023	DATE - 03/31/2023	REVISED -

STATE OF ILLINOIS
DEPARTMENT OF TRANSPORTATION

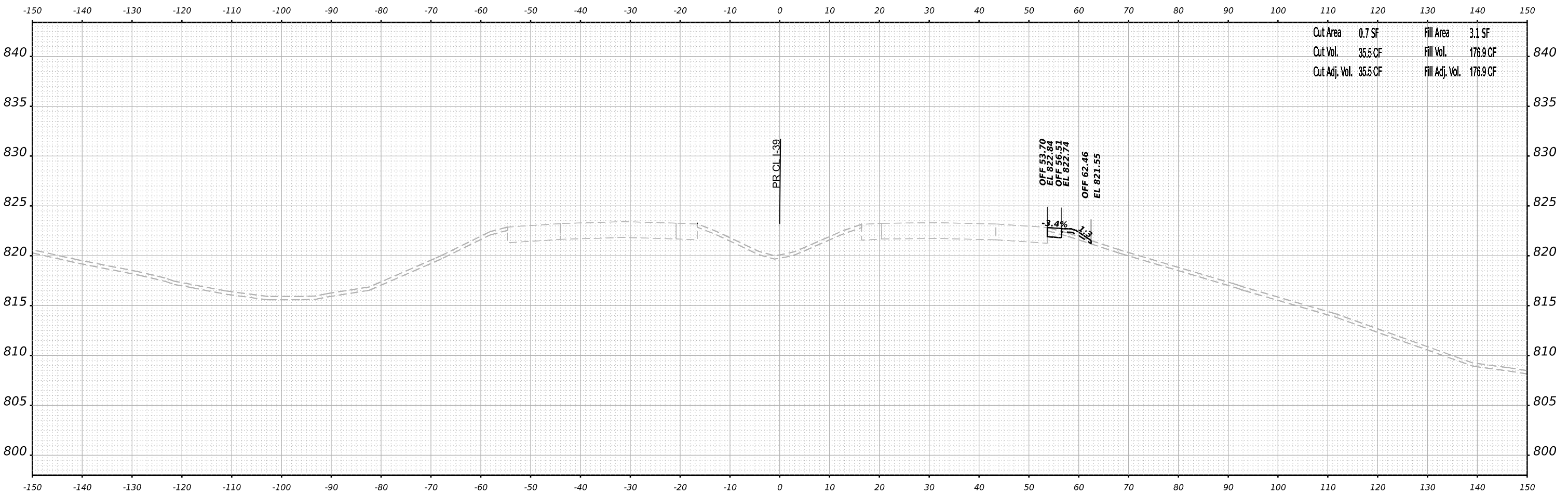
CROSS SECTIONS US 20 STAGE 1	
SCALE: N/A	SHEET 30 OF 91 SHEETS
STA. 2579+50.00 TO STA. 2579+50.00	

F.A.I. RTE. 39	SECTION (201-3)K	COUNTY WINNEBAGO	TOTAL SHEETS 2192	SHEET NO. 1002
CONTRACT NO. 64B13				
ILLINOIS FED. AID PROJECT				

FINAL SURVEY NO.	SURVEYED PLOTTED AREAS CHECKED	BY	DATE

ORIGINAL SURVEY NO.	SURVEYED PLOTTED AREAS CHECKED	BY	DATE

MODEL: P:\A30_05_2580+00.00 (Sheet)
 FILE NAME: p:\benesch\paw\benesch\paw\Documents\10800510800.00\Eng_Docs\Design\System_Interchange\Cross_Sections\0264813-Cor-139-SI-US-Stage1.dgn



Cut Area	0.7 SF	Fill Area	3.1 SF
Cut Vol.	35.5 CF	Fill Vol.	176.9 CF
Cut Adj. Vol.	35.5 CF	Fill Adj. Vol.	176.9 CF

STA 2580+00.00



USER NAME = tvogler	DESIGNED - T.VOGLER	REVISED -
	DRAWN - T.VOGLER	REVISED -
PLOT SCALE = 0.16666667 1/ in.	CHECKED - J.TARDY	REVISED -
PLOT DATE = 3/30/2023	DATE - 03/31/2023	REVISED -

STATE OF ILLINOIS
 DEPARTMENT OF TRANSPORTATION

**CROSS SECTIONS
 US 20 STAGE 1**

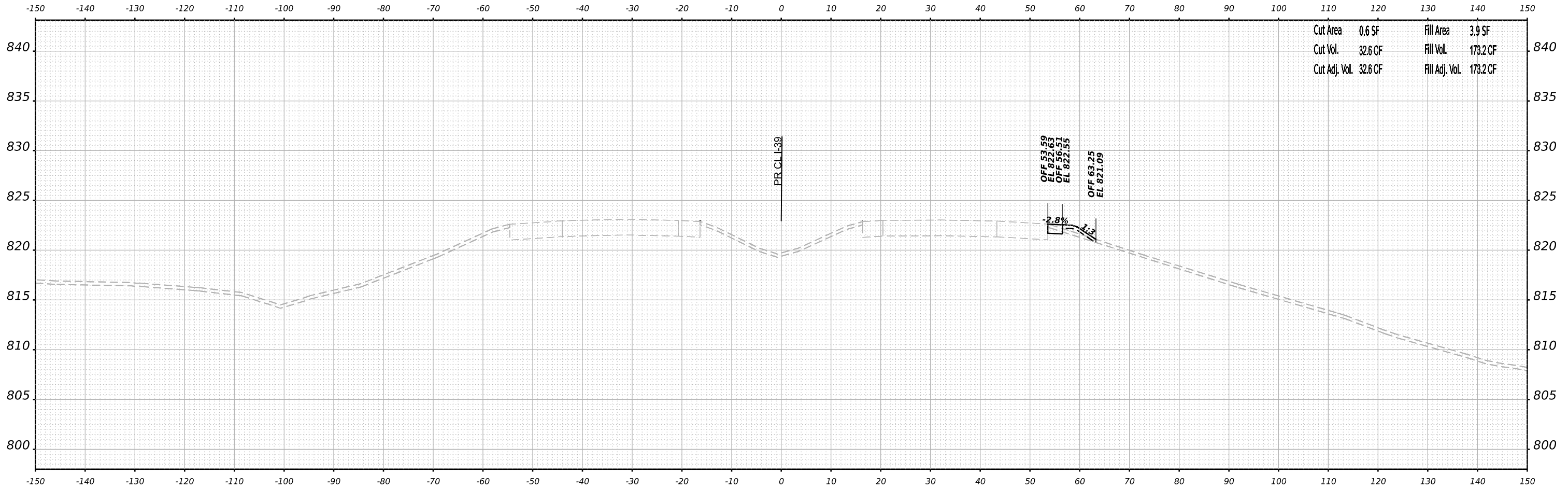
SCALE: N/A SHEET 31 OF 91 SHEETS STA. 2580+00.00 TO STA. 2580+00.00

F.A.I. RTE.	SECTION	COUNTY	TOTAL SHEETS	SHEET NO.
39	(201-3)K	WINNEBAGO	2192	1003
CONTRACT NO. 64B13				
ILLINOIS FED. AID PROJECT				

FINAL SURVEY NO.	SURVEYED PLOTTED AREAS CHECKED	DATE
NOTE BOOK	TEMPLATE	

ORIGINAL SURVEY NO.	SURVEYED PLOTTED AREAS CHECKED	DATE
NOTE BOOK	TEMPLATE	

MODEL: P:\19_05_2580+50.00 (Sheet)
 FILE NAME: p:\19_05_2580+50.00 (Sheet)\19_05_2580+50.00.dwg



STA 2580+50.00



USER NAME = tvogler	DESIGNED - T.VOGLER	REVISED -
	DRAWN - T.VOGLER	REVISED -
PLOT SCALE = 0.16666667 1/ in.	CHECKED - J.TARDY	REVISED -
PLOT DATE = 3/30/2023	DATE - 03/31/2023	REVISED -

STATE OF ILLINOIS
 DEPARTMENT OF TRANSPORTATION

**CROSS SECTIONS
 US 20 STAGE 1**

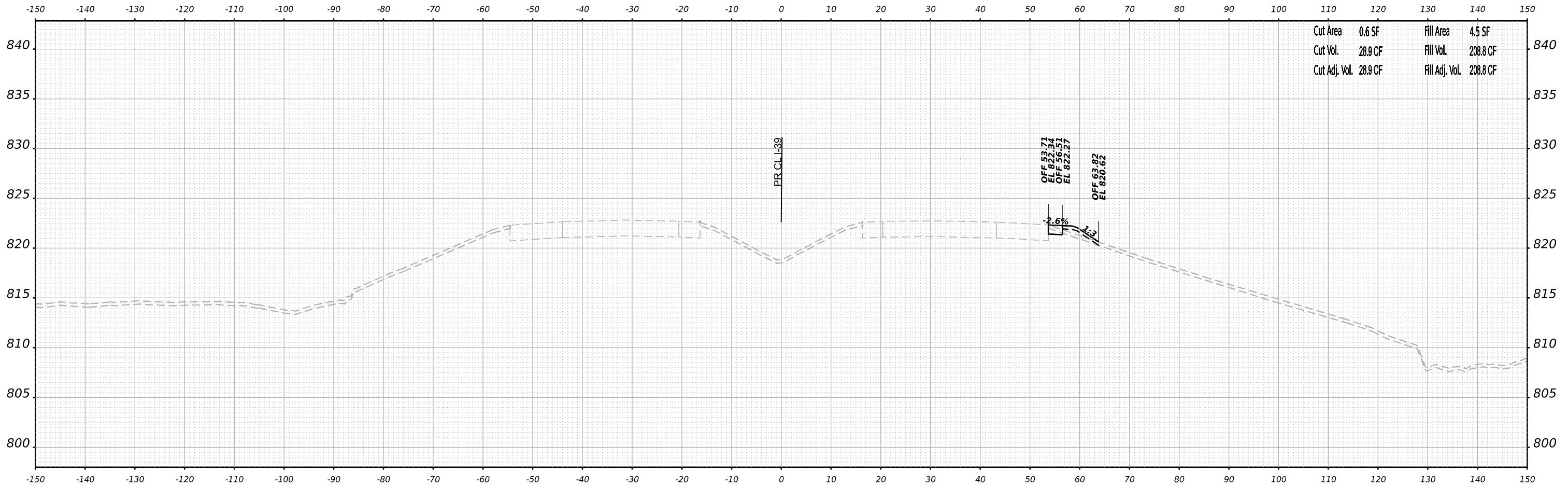
SCALE: N/A SHEET 32 OF 91 SHEETS STA. 2580+50.00 TO STA. 2580+50.00

F.A.I. RTE. 39	SECTION (201-3)K	COUNTY WINNEBAGO	TOTAL SHEETS 2192	SHEET NO. 1004
CONTRACT NO. 64B13				
ILLINOIS FED. AID PROJECT				

FINAL SURVEY NO.	SURVEYED	DATE
NOTE BOOK	PLOTTED	BY
AREAS CHECKED	TEMPLATE	
	AREAS	
	CHECKED	

ORIGINAL SURVEY NO.	SURVEYED	DATE
NOTE BOOK	PLOTTED	BY
AREAS CHECKED	TEMPLATE	
	AREAS	
	CHECKED	

MODEL: P:\9_05_2581+00.00 (Sheet)
 FILE NAME: p:\benesch\paw\benesch\paw\Documents\108005108000\Eng_Docs\Design\System_Interchange\Cross_Sections\2581+00.00-STA2581+00.00.dgn



STA 2581+00.00



USER NAME	= tvogler	DESIGNED	- T.VOGLER	REVISED	-
		DRAWN	- T.VOGLER	REVISED	-
PLOT SCALE	= 0.16666667 1/ in.	CHECKED	- J.TARDY	REVISED	-
PLOT DATE	= 3/30/2023	DATE	- 03/31/2023	REVISED	-

STATE OF ILLINOIS
DEPARTMENT OF TRANSPORTATION

SCALE: N/A		SHEET	33	OF	91	SHEETS	STA. 2581+00.00	TO	STA.	2581+00.00
------------	--	-------	----	----	----	--------	-----------------	----	------	------------

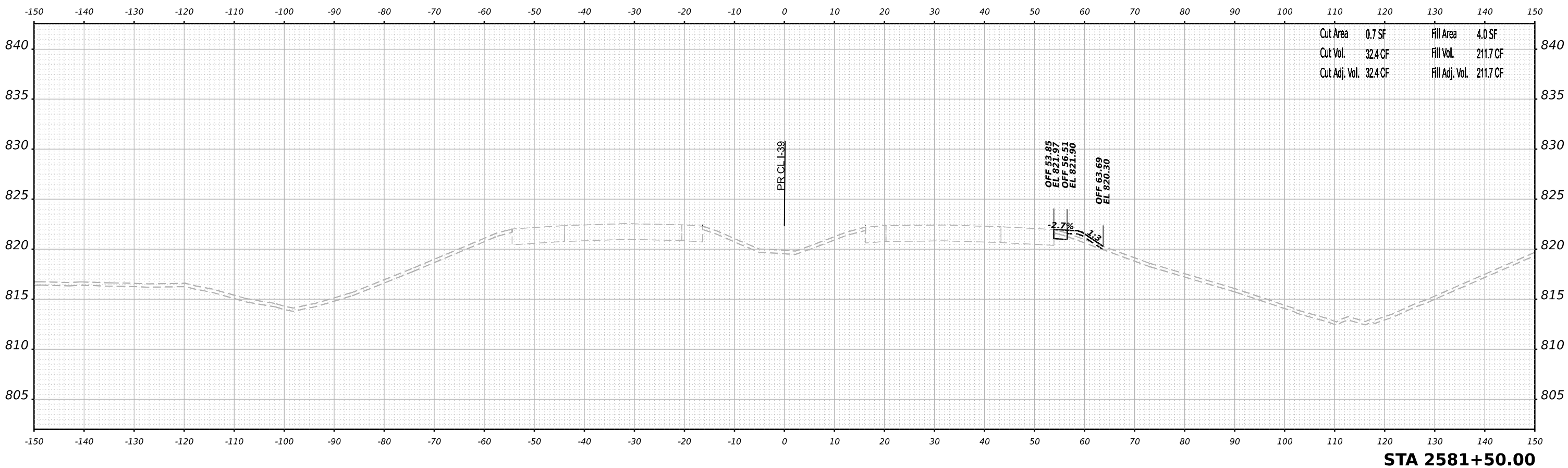
**CROSS SECTIONS
US 20 STAGE 1**

F.A.I. RTE.	SECTION	COUNTY	TOTAL SHEETS	SHEET NO.
39	(201-3)K	WINNEBAGO	2192	1005
CONTRACT NO. 64B13				
ILLINOIS FED. AID PROJECT				

FINAL SURVEY NO.	SURVEYED AREAS	DATE
NOTE BOOK NO.	PLOTTED AREAS	BY
	TEMPLATE AREAS	
	CHECKED AREAS	

ORIGINAL SURVEY NO.	SURVEYED AREAS	DATE
NOTE BOOK NO.	PLOTTED AREAS	BY
	TEMPLATE AREAS	
	CHECKED AREAS	

MODEL: PA-R30_XS - 2581+50.00 (Sheet)
 FILE NAME: p:\benedesch\pawleb\by.com\benedesch\pawleb\Documents\708095108\00\Eng_Docs\Design\System_Exchange\Cross_Sections\2581+50.00-13-Cor1-39-51-XS-Stage1.dgn



STA 2581+50.00



USER NAME	= tvogler	DESIGNED	- T.VOGLER	REVISED	-
DRAWN	- T.VOGLER	REVISIONS	-		
PLOT SCALE	= 0.16666667 1/ in.	CHECKED	- J.TARDY	REVISED	-
PLOT DATE	= 3/30/2023	DATE	- 03/31/2023	REVISED	-

STATE OF ILLINOIS
DEPARTMENT OF TRANSPORTATION

**CROSS SECTIONS
US 20 STAGE 1**

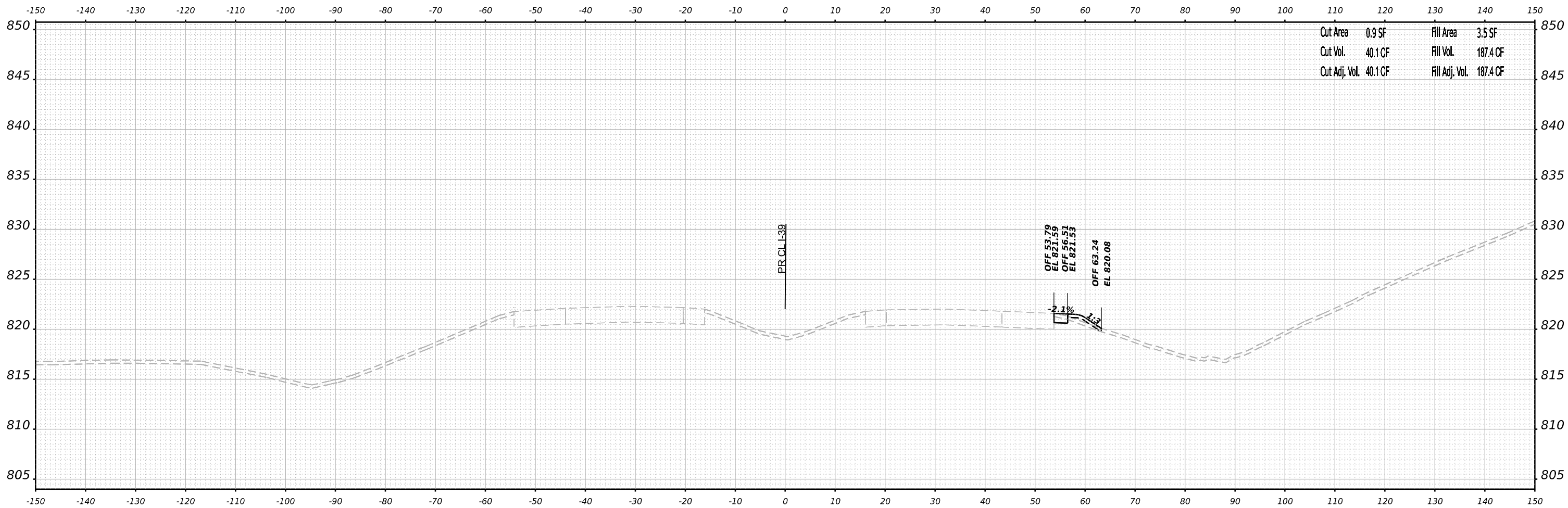
SCALE: N/A SHEET 34 OF 91 SHEETS STA. 2581+50.00 TO STA. 2581+50.00

F.A.I. RTE.	SECTION	COUNTY	TOTAL SHEETS	SHEET NO.
39	(201-3)K	WINNEBAGO	2192	1006
CONTRACT NO. 64B13				
ILLINOIS FED. AID PROJECT				

FINAL SURVEY NO.	SURVEYED PLOTTED AREAS CHECKED	BY	DATE

ORIGINAL SURVEY NO.	SURVEYED PLOTTED AREAS CHECKED	BY	DATE

MODEL: P:\19_05_2582+00.00 (Sheet)
 FILE NAME: p:\19_05_2582+00.00 (Sheet)\Documents\1080010800\01\Eng_Docs\Design\System_Interchange\Cross_Sections\02-48-413-Cor-1-39-SI-US-Stage1.dgn



STA 2582+00.00



USER NAME = tvogler	DESIGNED - T.VOGLER	REVISED -
	DRAWN - T.VOGLER	REVISED -
PLOT SCALE = 0.16666667 1/ in.	CHECKED - J.TARDY	REVISED -
PLOT DATE = 3/30/2023	DATE - 03/31/2023	REVISED -

STATE OF ILLINOIS
 DEPARTMENT OF TRANSPORTATION

**CROSS SECTIONS
 US 20 STAGE 1**

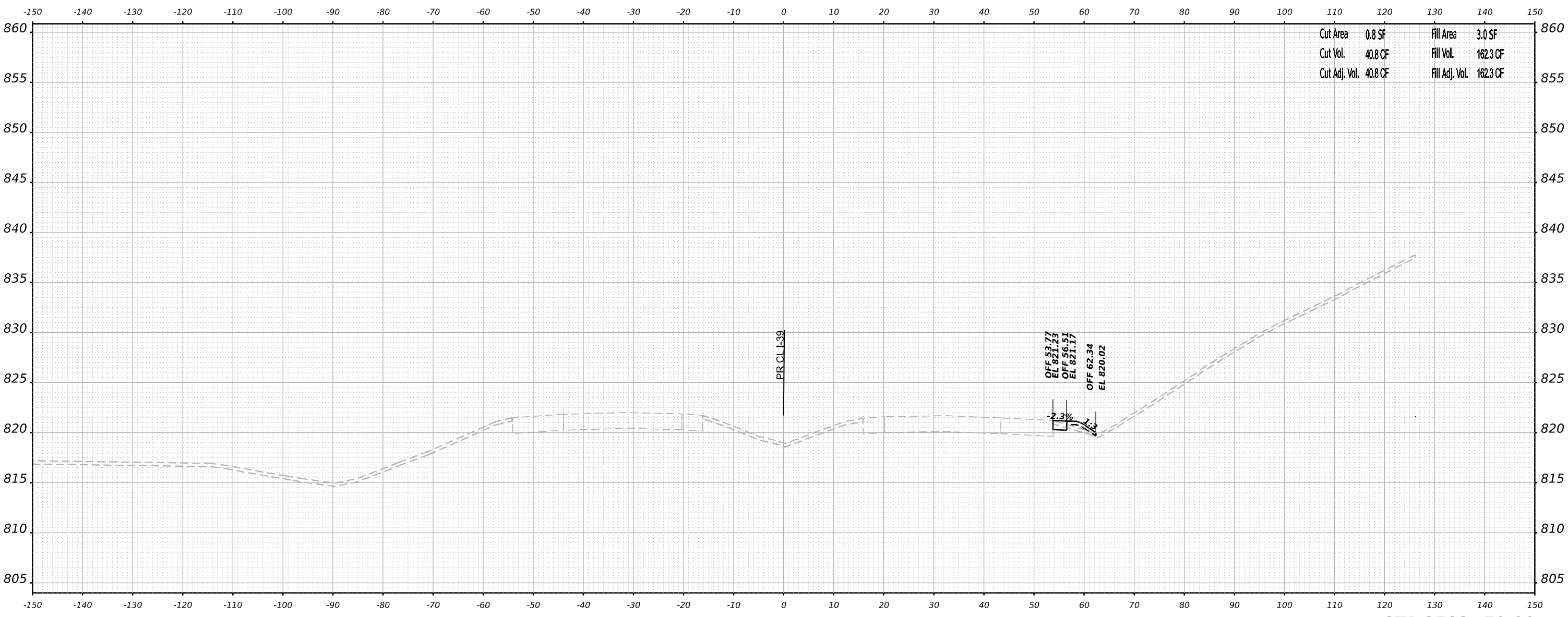
SCALE: N/A SHEET 35 OF 91 SHEETS STA. 2582+00.00 TO STA. 2582+00.00

F.A.I. RTE. 39	SECTION (201-3)K	COUNTY WINNEBAGO	TOTAL SHEETS 2192	SHEET NO. 1007
CONTRACT NO. 64B13				
ILLINOIS FED. AID PROJECT				

FINAL SURVEY NO.	SURVEYED	DATE
NOTE BOOK	PLOTTED	
	TEMPLATE	
	AREAS	
	AREAS CHECKED	

ORIGINAL SURVEY NO.	SURVEYED	DATE
NOTE BOOK	PLOTTED	
	TEMPLATE	
	AREAS	
	AREAS CHECKED	

MODEL: PA-39_05_2582+50.00 (Sheet)
 FILE NAME: p:\benesch\paw\benesch\paw\Documents\10800510800\01\Eng_Docs\Design\System_Interchange\Cross_Sections\026413-Cor-1-39-SI-US-Stage1.dgn



STA 2582+50.00



USER NAME	= tvogler	DESIGNED	- T.VOGLER	REVISED	-
		DRAWN	- T.VOGLER	REVISED	-
PLOT SCALE	= 0.16666667 1/ in.	CHECKED	- J.TARDY	REVISED	-
PLOT DATE	= 3/30/2023	DATE	- 03/31/2023	REVISED	-

STATE OF ILLINOIS
 DEPARTMENT OF TRANSPORTATION

**CROSS SECTIONS
 US 20 STAGE 1**

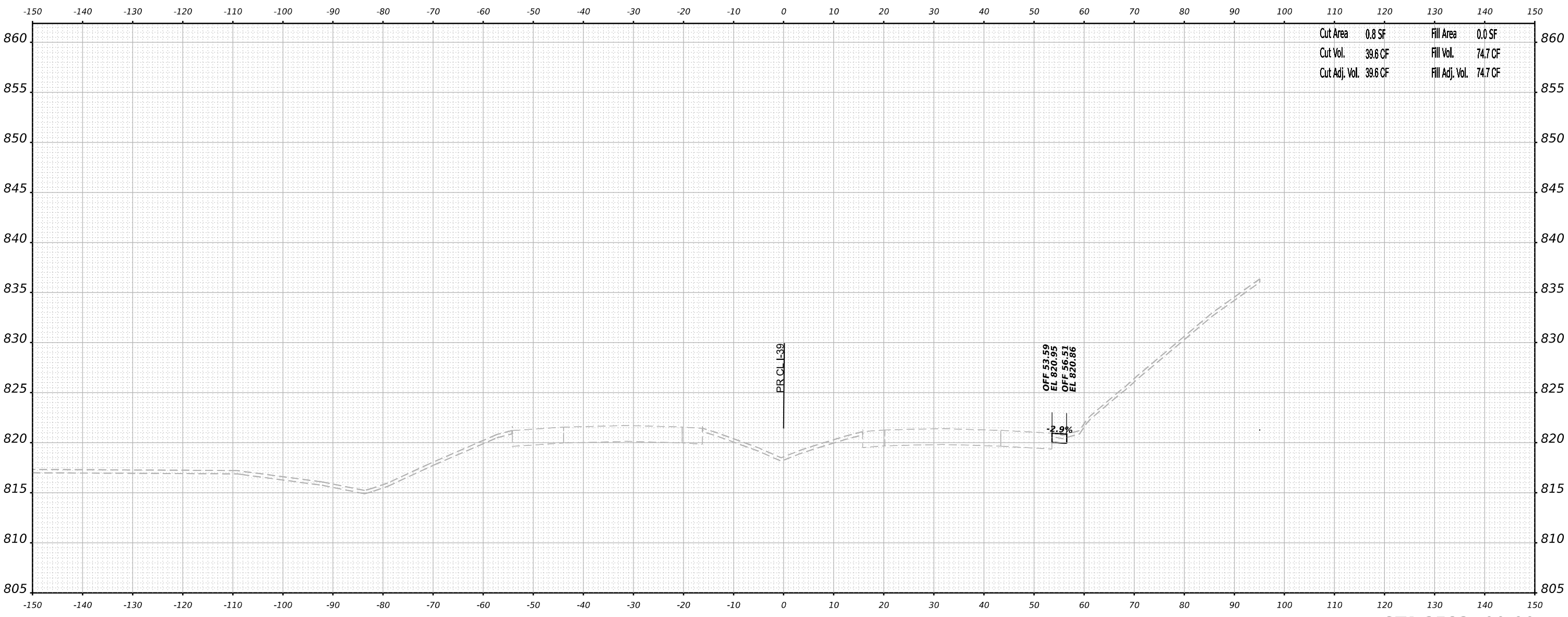
SCALE: N/A SHEET 36 OF 91 SHEETS STA. 2582+50.00 TO STA. 2582+50.00

F.A.I. RTE.	SECTION	COUNTY	TOTAL SHEETS	SHEET NO.
39	(201-3)K	WINNEBAGO	2192	1008
CONTRACT NO. 64B13				
ILLINOIS FED. AID PROJECT				

FINAL SURVEY NO.	SURVEYED	DATE
NOTE BOOK	PLOTTED	
	TEMPLATE	
	AREAS	
	CHECKED	

ORIGINAL SURVEY NO.	SURVEYED	DATE
NOTE BOOK	PLOTTED	
	TEMPLATE	
	AREAS	
	CHECKED	

MODEL: P:\A30_X5-2583+00.00 (Sheet)
 FILE NAME: p:\benesch\paw\benesch\paw\Documents\10800510800\01\Eng_Docs\Design\System_Interchange\Cross_Sections\2583+00.00-139-SI-US-Stage1.dgn



STA 2583+00.00



USER NAME	= tvogler	DESIGNED	- T.VOGLER	REVISED	-
		DRAWN	- T.VOGLER	REVISED	-
PLOT SCALE	= 0.16666667 1/ in.	CHECKED	- J.TARDY	REVISED	-
PLOT DATE	= 3/30/2023	DATE	- 03/31/2023	REVISED	-

STATE OF ILLINOIS
DEPARTMENT OF TRANSPORTATION

**CROSS SECTIONS
US 20 STAGE 1**

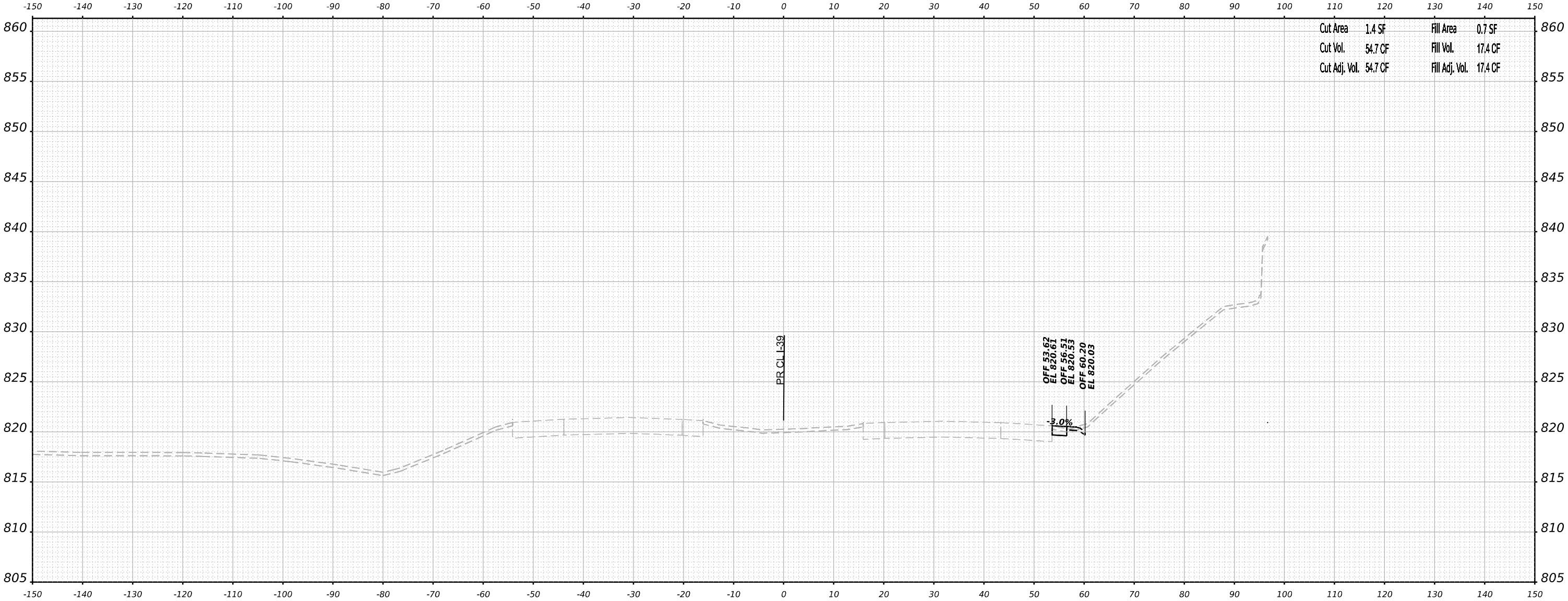
SCALE: N/A SHEET 37 OF 91 SHEETS STA. 2583+00.00 TO STA. 2583+00.00

F.A.I. RTE.	SECTION	COUNTY	TOTAL SHEETS	SHEET NO.
39	(201-3)K	WINNEBAGO	2192	1009
CONTRACT NO. 64B13				
ILLINOIS FED. AID PROJECT				

FINAL SURVEY NO.	SURVEYED	BY	DATE
NOTE BOOK	PLOTTED		
	TEMPLATE		
	AREAS		
	AREAS CHECKED		

ORIGINAL SURVEY NO.	SURVEYED	BY	DATE
NOTE BOOK	PLOTTED		
	TEMPLATE		
	AREAS		
	AREAS CHECKED		

MODEL: P:\19_05_2583+50.00 (Sheet)
 FILE NAME: p:\19_05_2583+50.00 (Sheet)\19_05_2583+50.00.dwg
 I:\Eng\Design\System\Interchange\Cross Sections\2583+50.dwg



STA 2583+50.00



USER NAME	= tvogler	DESIGNED	- T.VOGLER	REVISED	-
		DRAWN	- T.VOGLER	REVISED	-
PLOT SCALE	= 0.16666667 1/ in.	CHECKED	- J.TARDY	REVISED	-
PLOT DATE	= 3/30/2023	DATE	- 03/31/2023	REVISED	-

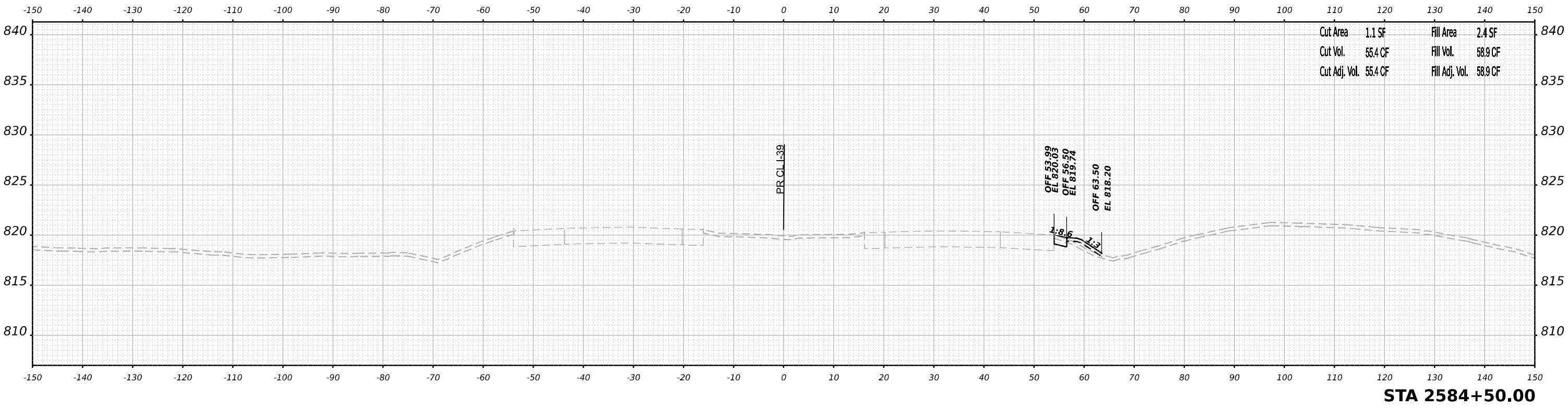
STATE OF ILLINOIS
 DEPARTMENT OF TRANSPORTATION

**CROSS SECTIONS
 US 20 STAGE 1**

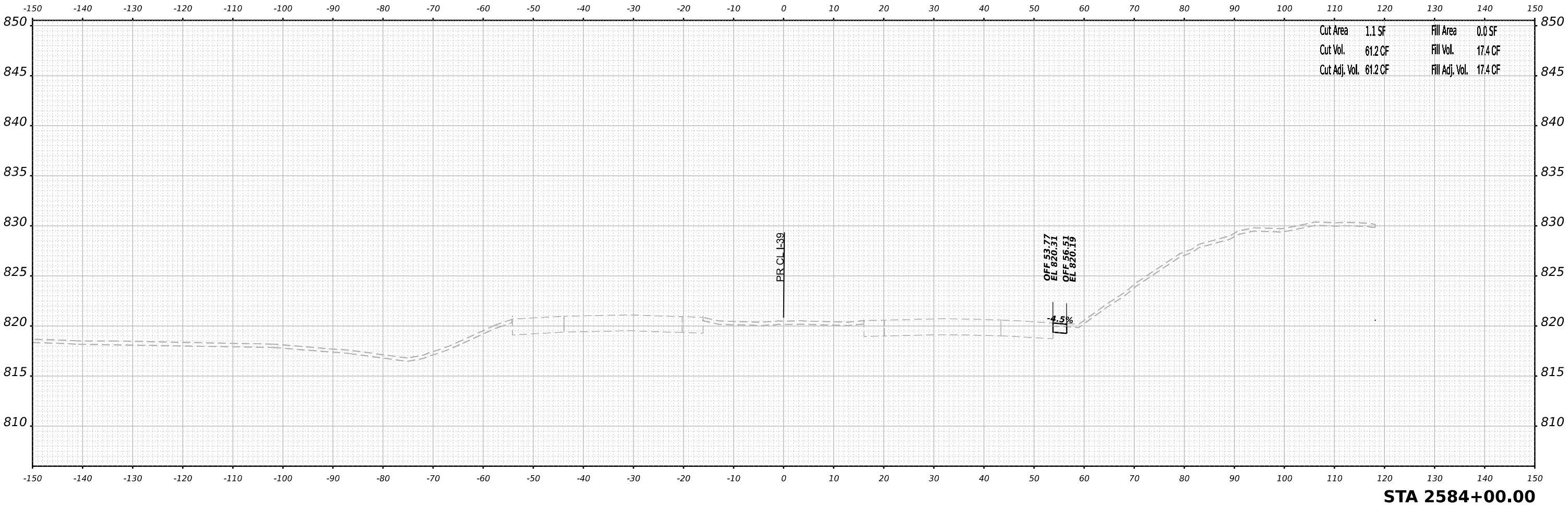
SCALE: N/A SHEET 38 OF 91 SHEETS STA. 2583+50.00 TO STA. 2583+50.00

F.A.I. RTE.	SECTION	COUNTY	TOTAL SHEETS	SHEET NO.
39	(201-3)K	WINNEBAGO	2192	1010
CONTRACT NO. 64B13				
ILLINOIS FED. AID PROJECT				

FINAL SURVEY NO.	SURVEYED	DATE
NOTE BOOK	PLOTTED	BY
AREAS CHECKED	TEMPLATE	
	AREAS CHECKED	



ORIGINAL SURVEY NO.	SURVEYED	DATE
NOTE BOOK	PLOTTED	BY
AREAS CHECKED	TEMPLATE	
	AREAS CHECKED	



MODEL: P:\30_05_2584+00.00 (Sheet)
FILE NAME: p:\30_05_2584+00.00 (Sheet)
C:\Users\jvoegler\Documents\2023\03\31\2023\Illinois\Design\System\Interchange\Cross Sections\2584+00.00-Cross-Sections\2584+00.00-Cross-Sections\2584+00.00-Cross-Sections.dwg



USER NAME	= tvogler	DESIGNED	- T.VOGLER	REVISED	-
PLOT SCALE	= 0.16666667 "/td> <td>DRAWN</td> <td>- T.VOGLER</td> <td>REVISED</td> <td>-</td>	DRAWN	- T.VOGLER	REVISED	-
PLOT DATE	= 3/30/2023	CHECKED	- J.TARDY	REVISED	-
		DATE	- 03/31/2023	REVISED	-

STATE OF ILLINOIS
DEPARTMENT OF TRANSPORTATION

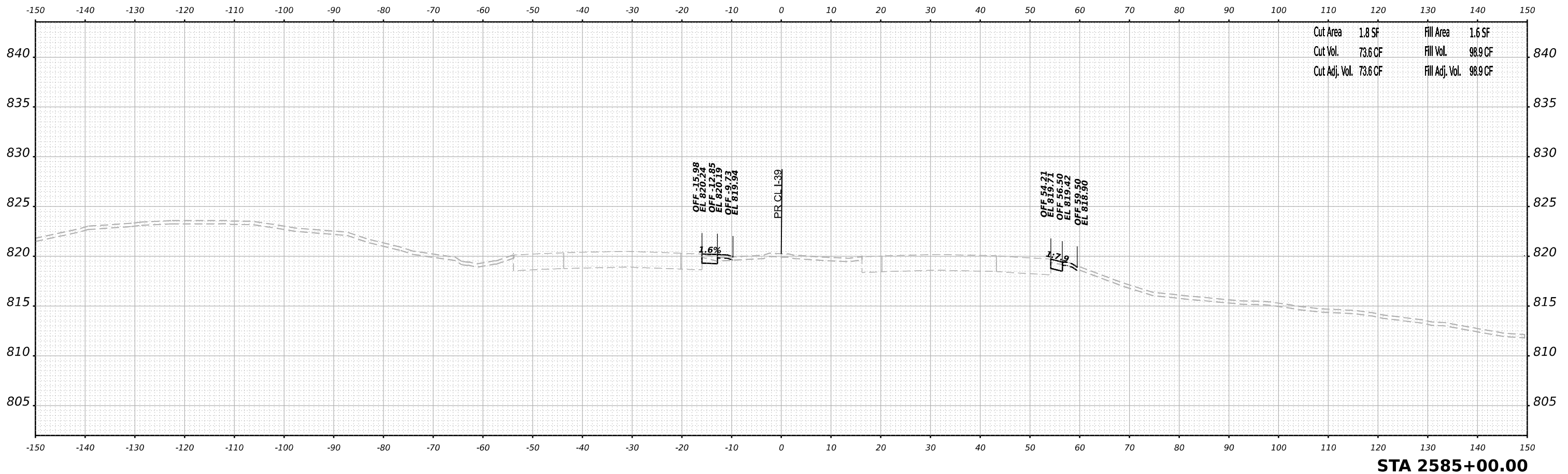
CROSS SECTIONS US 20 STAGE 1	
SCALE: N/A	SHEET 39 OF 91 SHEETS
STA. 2584+00.00	TO STA. 2584+50.00

F.A.I. RTE.	SECTION	COUNTY	TOTAL SHEETS	SHEET NO.
39	(201-3)K	WINNEBAGO	2192	1011
CONTRACT NO. 64B13				
ILLINOIS FED. AID PROJECT				

FINAL SURVEY NO.	SURVEYED	DATE
NOTE BOOK	PLOTTED	
	TEMPLATE	
	AREAS	
	AREAS CHECKED	

ORIGINAL SURVEY NO.	SURVEYED	DATE
NOTE BOOK	PLOTTED	
	TEMPLATE	
	AREAS	
	AREAS CHECKED	

MODEL: P:\19_05_2585+00.00 (Sheet)
 FILE NAME: p:\19_05_2585+00.00 (Sheet)\19_05_2585+00.00 (Sheet).dwg
 PROJECT: I:\Projects\2023\19_05_2585+00.00 (Sheet)\19_05_2585+00.00 (Sheet).dwg



USER NAME = tvogler	DESIGNED - T.VOGLER	REVISED -
	DRAWN - T.VOGLER	REVISED -
PLOT SCALE = 0.16666667 1/ in.	CHECKED - J.TARDY	REVISED -
PLOT DATE = 3/30/2023	DATE - 03/31/2023	REVISED -

STATE OF ILLINOIS
 DEPARTMENT OF TRANSPORTATION

CROSS SECTIONS
 US 20 STAGE 1

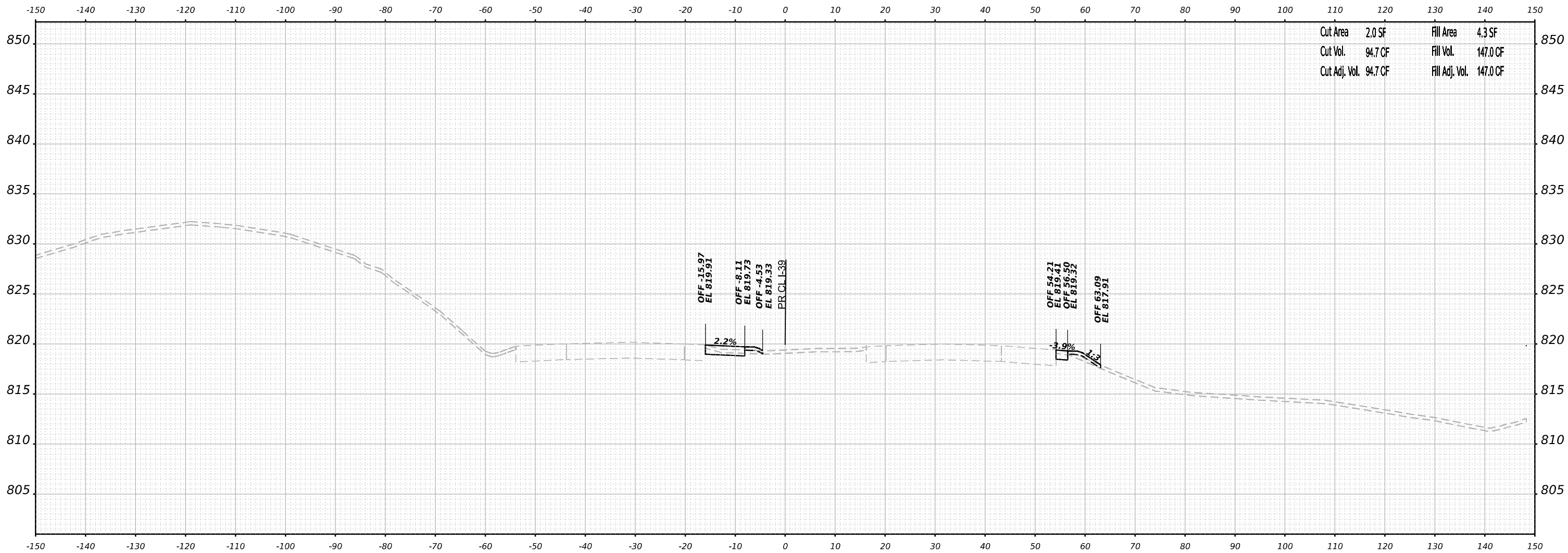
SCALE: N/A SHEET 40 OF 91 SHEETS STA. 2585+00.00 TO STA. 2585+00.00

F.A.I. RTE.	SECTION	COUNTY	TOTAL SHEETS	SHEET NO.
39	(201-3)K	WINNEBAGO	2192	1012
CONTRACT NO. 64B13				
ILLINOIS FED. AID PROJECT				

FINAL SURVEY	SURVEYED	DATE
NOTE BOOK	PLOTTED	BY
NO.	TEMPLATE	
	AREAS	
	AREAS CHECKED	

ORIGINAL SURVEY	SURVEYED	DATE
NOTE BOOK	PLOTTED	BY
NO.	TEMPLATE	
	AREAS	
	AREAS CHECKED	

MODEL: P:\19_05_2585+50.00 (Sheet)
 FILE NAME: p:\19_05_2585+50.00 (Sheet)\19_05_2585+50.00.dwg
 USER: tvogler
 DATE: 03/31/2023



Cut Area	2.0 SF	Fill Area	4.3 SF
Cut Vol.	94.7 CF	Fill Vol.	147.0 CF
Cut Adj. Vol.	94.7 CF	Fill Adj. Vol.	147.0 CF

STA 2585+50.00



USER NAME	= tvogler	DESIGNED	- T.VOGLER	REVISED	-
		DRAWN	- T.VOGLER	REVISED	-
PLOT SCALE	= 0.16666667 1/ in.	CHECKED	- J.TARDY	REVISED	-
PLOT DATE	= 3/30/2023	DATE	- 03/31/2023	REVISED	-

STATE OF ILLINOIS
 DEPARTMENT OF TRANSPORTATION

**CROSS SECTIONS
 US 20 STAGE 1**

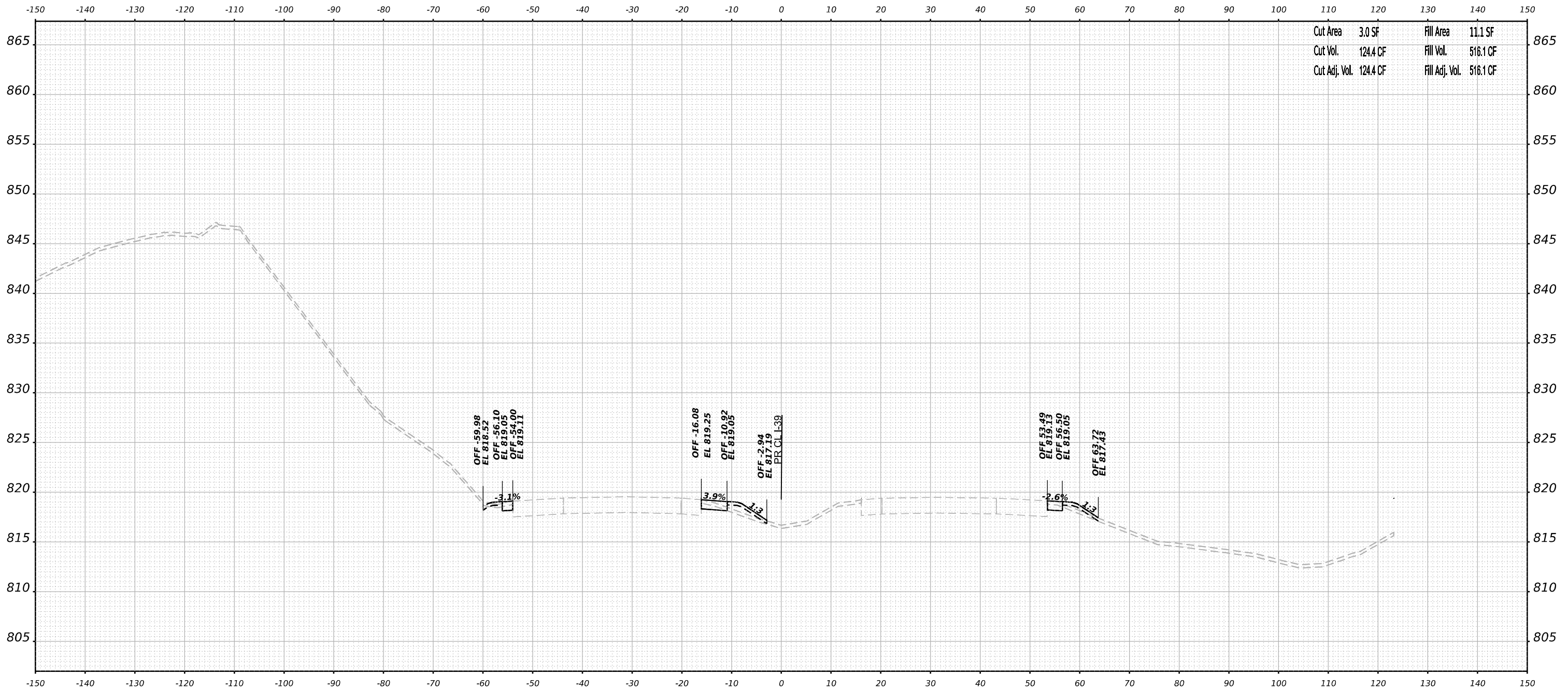
SCALE: N/A SHEET 41 OF 91 SHEETS STA. 2585+50.00 TO STA. 2585+50.00

F.A.I. RTE.	SECTION	COUNTY	TOTAL SHEETS	SHEET NO.
39	(201-3)K	WINNEBAGO	2192	1013
CONTRACT NO. 64B13				
ILLINOIS FED. AID PROJECT				

DATE	
BY	
SURVEYED	
PLOTTED	
TEMPLATE	
AREAS	
AREAS CHECKED	
FINAL SURVEY	
NOTE BOOK	
NO.	

DATE	
BY	
SURVEYED	
PLOTTED	
TEMPLATE	
AREAS	
AREAS CHECKED	
ORIGINAL SURVEY	
NOTE BOOK	
NO.	

MODEL: PA-39_XS - 2586+50.00 (Sheet)
FILE NAME: p:\benesch\pw\benesch.com\benesch\p-w\Documents\708005108000\01\Eng_Docs\Design\System_Interchange\Cross_Sections\2586+50.00-Cross-39-Sta-Stage1.dgn



Cut Area	3.0 SF	Fill Area	11.1 SF
Cut Vol.	124.4 CF	Fill Vol.	516.1 CF
Cut Adj. Vol.	124.4 CF	Fill Adj. Vol.	516.1 CF

STA 2586+50.00



USER NAME	= tvogler
DESIGNED	- T.VOGLER
DRAWN	- T.VOGLER
PLLOT SCALE	= 0.16666667 1/ in.
PLLOT DATE	= 3/30/2023

DESIGNED	- T.VOGLER	REVISED	-
DRAWN	- T.VOGLER	REVISED	-
CHECKED	- J.TARDY	REVISED	-
DATE	- 03/31/2023	REVISED	-

STATE OF ILLINOIS
DEPARTMENT OF TRANSPORTATION

CROSS SECTIONS
US 20 STAGE 1

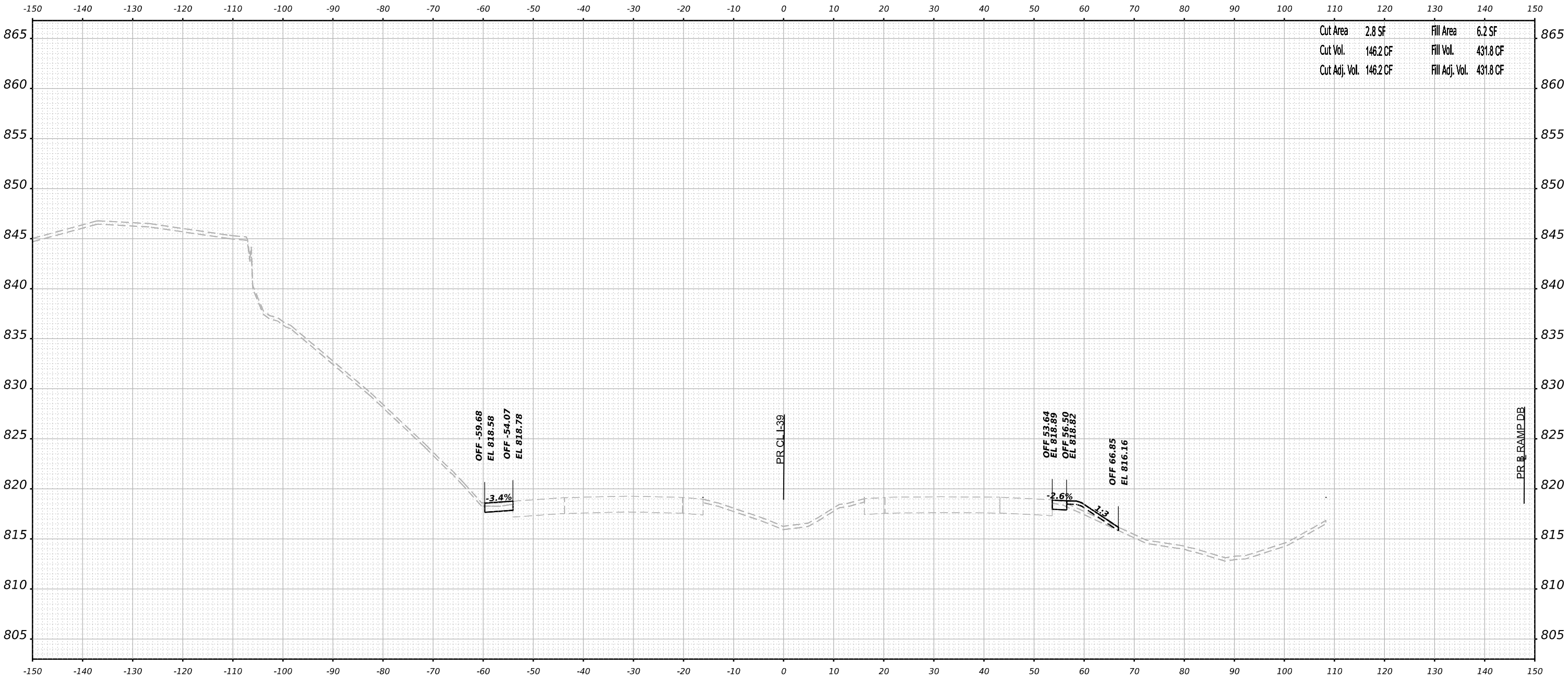
SCALE: N/A SHEET 43 OF 91 SHEETS STA. 2586+50.00 TO STA. 2586+50.00

F.A.I. RTE.	SECTION	COUNTY	TOTAL SHEETS	SHEET NO.
39	(201-3)K	WINNEBAGO	2192	1015
			CONTRACT NO. 64B13	
ILLINOIS FED. AID PROJECT				

FINAL SURVEY	SURVEYED	DATE
NOTE BOOK	PLOTTED	BY
NO.	TEMPLATE	
	AREAS CHECKED	
	AREAS CHECKED	

ORIGINAL SURVEY	SURVEYED	DATE
NOTE BOOK	PLOTTED	BY
NO.	TEMPLATE	
	AREAS CHECKED	
	AREAS CHECKED	

MODEL: P:\30_95_2587+00.00 (Sheet)
 FILE NAME: p:\30_95_2587+00.00 (Sheet)\Documents\708095108\001\Eng_Docs\Design\System_Interchange\Cross_Sections\2587+00.00-Cross-139-51-US-Stage1.dgn



Cut Area 2.8 SF Fill Area 6.2 SF
 Cut Vol. 146.2 CF Fill Vol. 431.8 CF
 Cut Adj. Vol. 146.2 CF Fill Adj. Vol. 431.8 CF

STA 2587+00.00



USER NAME	= tvogler	DESIGNED	- T.VOGLER	REVISED	-
		DRAWN	- T.VOGLER	REVISED	-
PLOT SCALE	= 0.16666667 1/ in.	CHECKED	- J.TARDY	REVISED	-
PLOT DATE	= 3/30/2023	DATE	- 03/31/2023	REVISED	-

STATE OF ILLINOIS
 DEPARTMENT OF TRANSPORTATION

**CROSS SECTIONS
 US 20 STAGE 1**

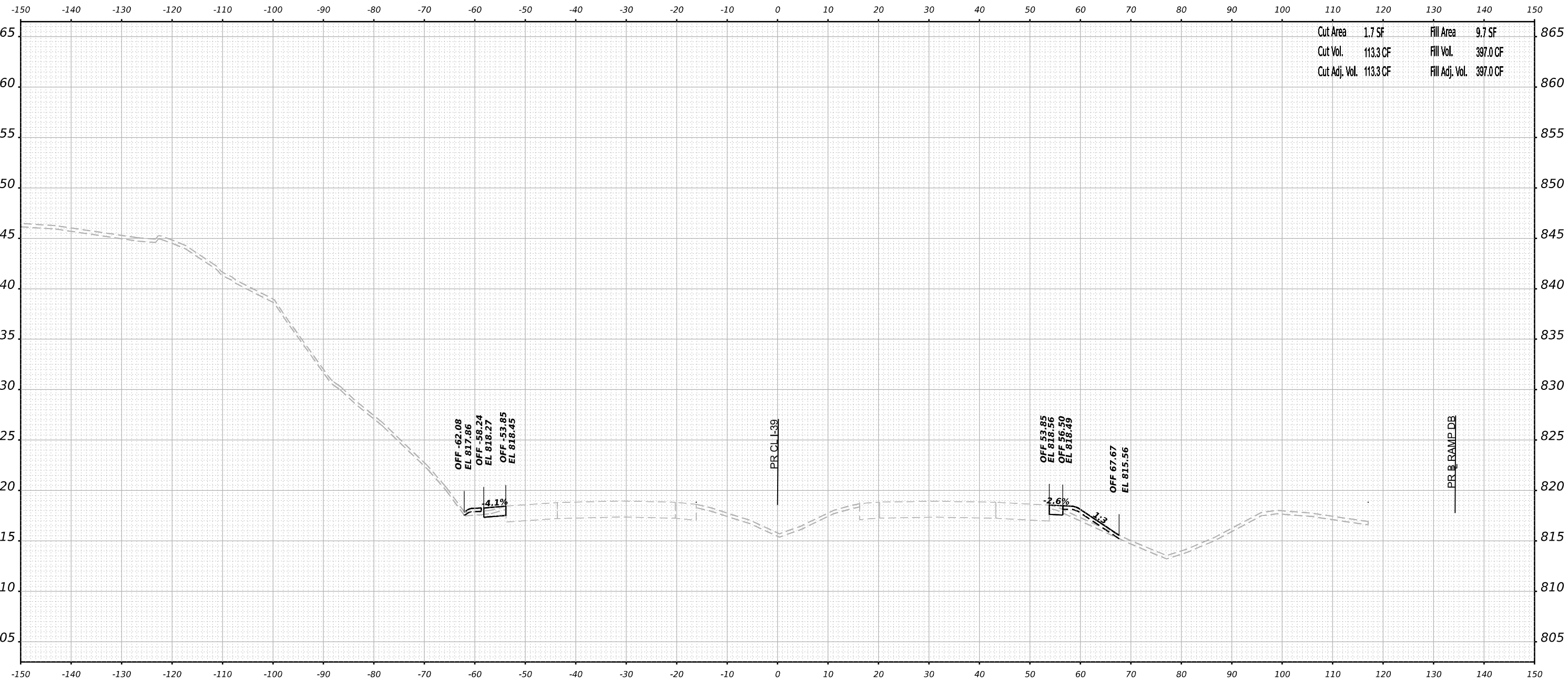
SCALE: N/A SHEET 44 OF 91 SHEETS STA. 2587+00.00 TO STA. 2587+00.00

F.A.I. RTE.	SECTION	COUNTY	TOTAL SHEETS	SHEET NO.
39	(201-3)K	WINNEBAGO	2192	1016
CONTRACT NO. 64B13				
ILLINOIS FED. AID PROJECT				

FINAL SURVEY NO.	SURVEYED PLOTTED AREAS CHECKED	BY	DATE

ORIGINAL SURVEY NO.	SURVEYED PLOTTED AREAS CHECKED	BY	DATE

MODEL: P:\30_XS - 2587+50.00 (Sheet)
 FILE NAME: p:\30_XS - 2587+50.00 (Sheet).dgn



Cut Area	1.7 SF	Fill Area	9.7 SF
Cut Vol.	113.3 CF	Fill Vol.	397.0 CF
Cut Adj. Vol.	113.3 CF	Fill Adj. Vol.	397.0 CF

STA 2587+50.00



USER NAME	= tvogler	DESIGNED	- T.VOGLER	REVISED	-
		DRAWN	- T.VOGLER	REVISED	-
PLOT SCALE	= 0.16666667 1/ in.	CHECKED	- J.TARDY	REVISED	-
PLOT DATE	= 3/30/2023	DATE	- 03/31/2023	REVISED	-

STATE OF ILLINOIS
DEPARTMENT OF TRANSPORTATION

CROSS SECTIONS
US 20 STAGE 1

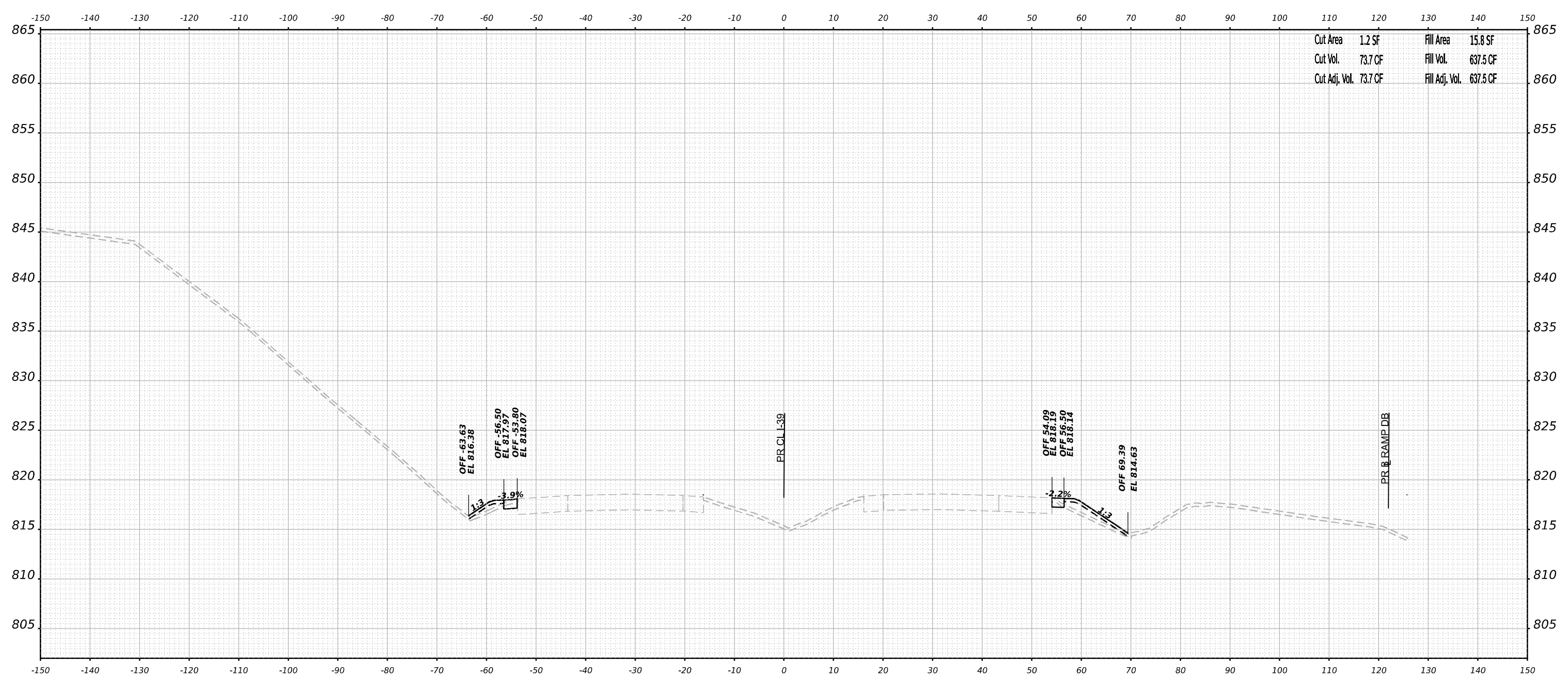
SCALE: N/A SHEET 45 OF 91 SHEETS STA. 2587+50.00 TO STA. 2587+50.00

F.A.I. RTE.	SECTION	COUNTY	TOTAL SHEETS	SHEET NO.
39	(201-3)K	WINNEBAGO	2192	1017
CONTRACT NO. 64B13				
ILLINOIS FED. AID PROJECT				

FINAL SURVEY NO.	SURVEYED	DATE
NOTE BOOK	PLOTTED	
	TEMPLATE	
	AREAS CHECKED	

ORIGINAL SURVEY NO.	SURVEYED	DATE
	PLOTTED	
	TEMPLATE	
	AREAS CHECKED	

MODEL: PK-93_XS - 2588+00.00 (Sheet)
 FILE NAME: p:\benesch\pawleb\benesch\pk-93\Documents\2020\9310800\00\Eng\Docs\Design\System\Interchange\Cross_Sections\2588+00.00-13-Cor-139-SI-XS-Stage1.dgn



Cut Area	1.2 SF	Fill Area	15.8 SF
Cut Vol.	73.7 CF	Fill Vol.	637.5 CF
Cut Adj. Vol.	73.7 CF	Fill Adj. Vol.	637.5 CF

STA 2588+00.00



USER NAME	= tvogler	DESIGNED	- T.VOGLER	REVISED	-
		DRAWN	- T.VOGLER	REVISED	-
PLOT SCALE	= 0.16666667 1/ in.	CHECKED	- J.TARDY	REVISED	-
PLOT DATE	= 3/30/2023	DATE	- 03/31/2023	REVISED	-

STATE OF ILLINOIS
 DEPARTMENT OF TRANSPORTATION

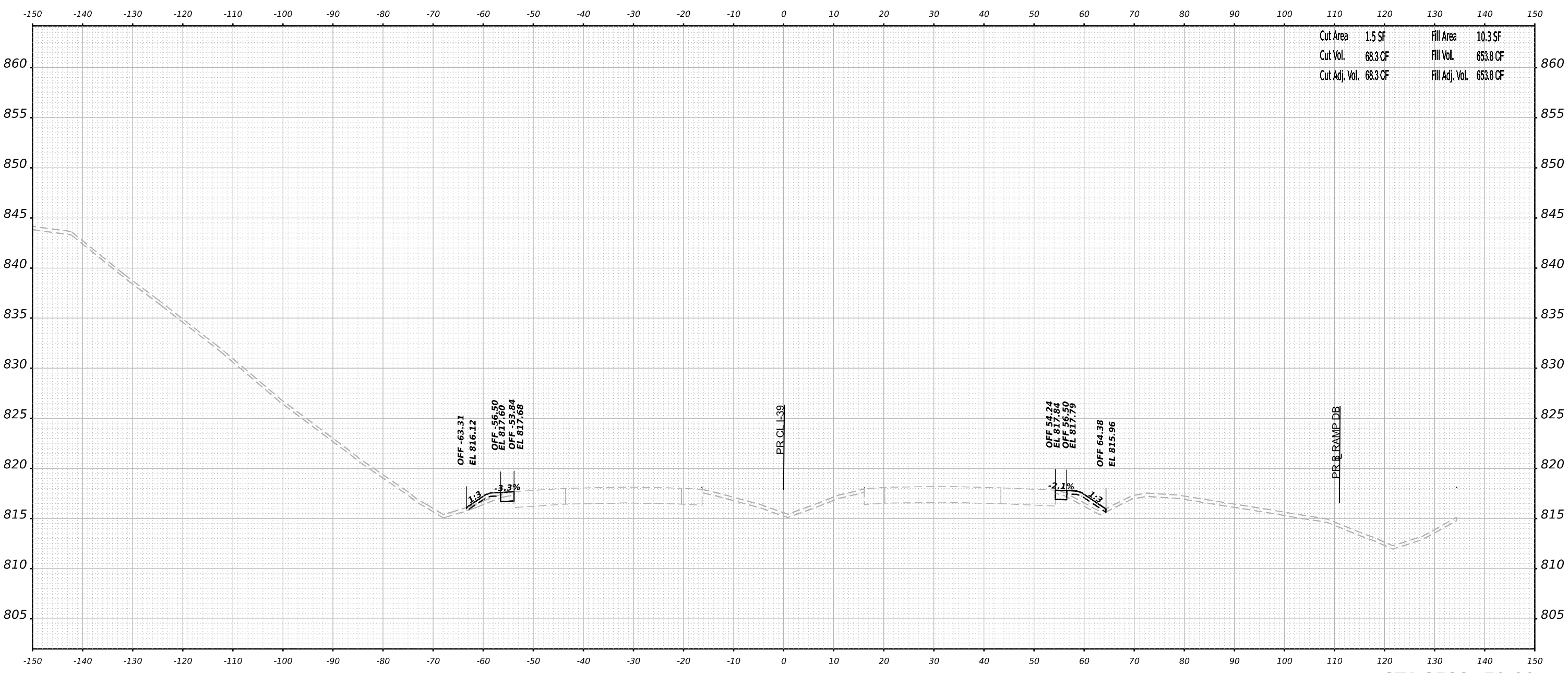
CROSS SECTIONS
 US 20 STAGE 1
 SCALE: N/A SHEET 46 OF 91 SHEETS STA. 2588+00.00 TO STA. 2588+00.00

F.A.I. RTE.	SECTION	COUNTY	TOTAL SHEETS	SHEET NO.
39	(201-3)K	WINNEBAGO	2192	1018
CONTRACT NO. 64B13				
ILLINOIS FED. AID PROJECT				

FINAL SURVEY NO.	SURVEYED	DATE
NOTE BOOK	PLOTTED	
	TEMPLATE	
	AREAS CHECKED	
	AREAS CREATED	

ORIGINAL SURVEY NO.	SURVEYED	DATE
NOTE BOOK	PLOTTED	
	TEMPLATE	
	AREAS CHECKED	
	AREAS CREATED	

MODEL: P:\30_05_2588+50.00 (Sheet)
 FILE NAME: p:\30_05_2588+50.00 (Sheet)\Documents\708005108000\00\Eng\Drawings\System\Interchange\Cross Sections\2588+50.00-Cross-Sections\2588+50.00-Cross-Sections\2588+50.00.dgn



Cut Area	1.5 SF	Fill Area	10.3 SF
Cut Vol.	68.3 CF	Fill Vol.	653.8 CF
Cut Adj. Vol.	68.3 CF	Fill Adj. Vol.	653.8 CF

STA 2588+50.00



USER NAME	= tvogler	DESIGNED	- T.VOGLER	REVISED	-
		DRAWN	- T.VOGLER	REVISED	-
PLOT SCALE	= 0.16666667 1/ in.	CHECKED	- J.TARDY	REVISED	-
PLOT DATE	= 3/30/2023	DATE	- 03/31/2023	REVISED	-

STATE OF ILLINOIS
DEPARTMENT OF TRANSPORTATION

**CROSS SECTIONS
US 20 STAGE 1**

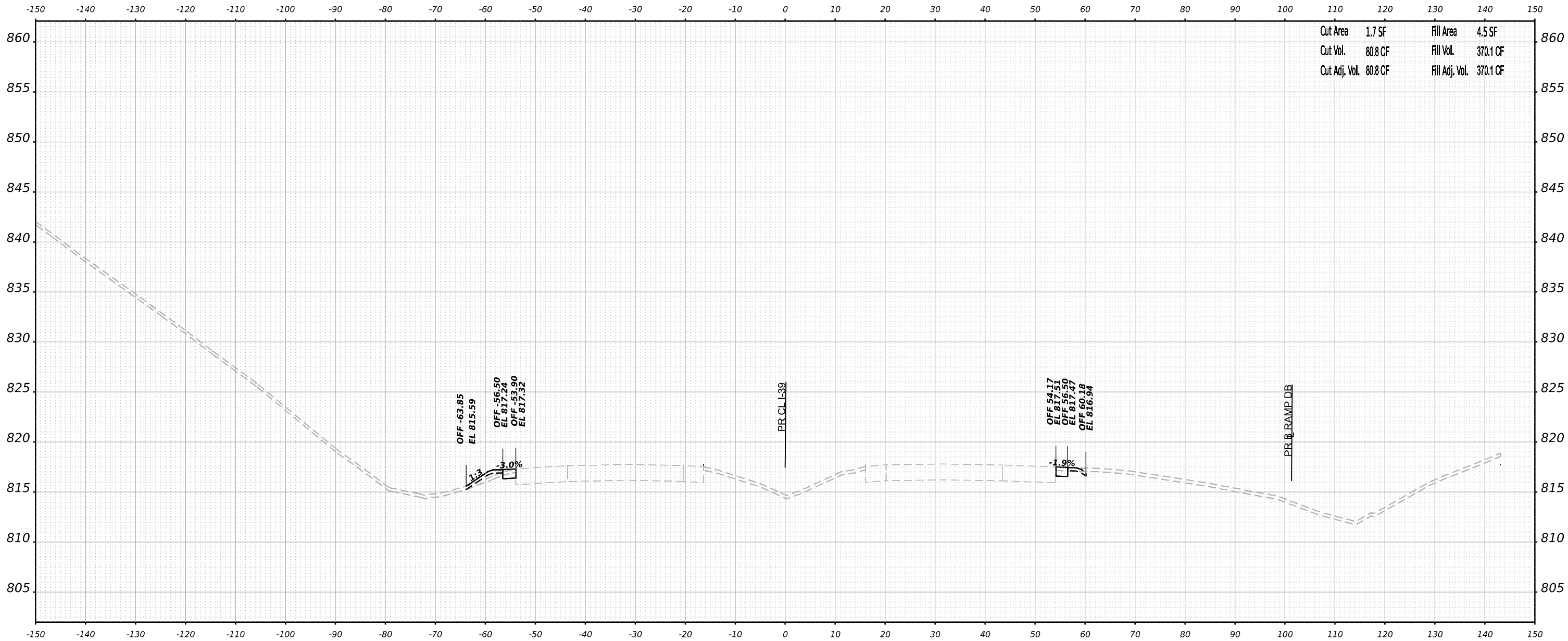
SCALE: N/A SHEET 47 OF 91 SHEETS STA. 2588+50.00 TO STA. 2588+50.00

F.A.I. RTE.	SECTION	COUNTY	TOTAL SHEETS	SHEET NO.
39	(201-3)K	WINNEBAGO	2192	1019
			CONTRACT NO. 64B13	
ILLINOIS FED. AID PROJECT				

FINAL SURVEY NO.	SURVEYED	DATE
NOTE BOOK	PLOTTED	
	TEMPLATE	
	AREAS CHECKED	

ORIGINAL SURVEY NO.	SURVEYED	DATE
NOTE BOOK	PLOTTED	
	TEMPLATE	
	AREAS CHECKED	

MODEL: P:\19_05_2589+00.00 (Sheet)
 FILE NAME: p:\19_05_2589+00.00 (Sheet)\19_05_2589+00.00.dwg
 USER: tvogler



STA 2589+00.00



USER NAME	= tvogler	DESIGNED	- T.VOGLER	REVISED	-
		DRAWN	- T.VOGLER	REVISED	-
PLOT SCALE	= 0.16666667 1/ in.	CHECKED	- J.TARDY	REVISED	-
PLOT DATE	= 3/30/2023	DATE	- 03/31/2023	REVISED	-

STATE OF ILLINOIS
 DEPARTMENT OF TRANSPORTATION

CROSS SECTIONS
 US 20 STAGE 1

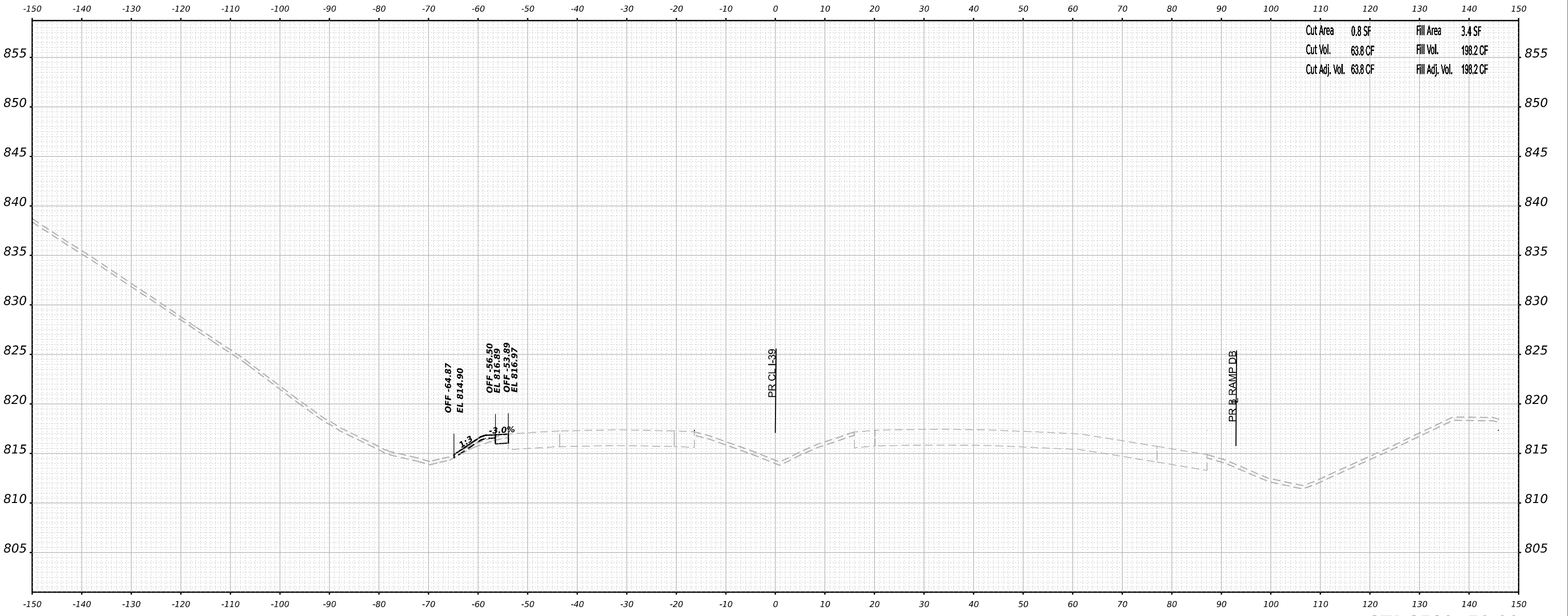
SCALE: N/A SHEET 48 OF 91 SHEETS STA. 2589+00.00 TO STA. 2589+00.00

F.A.I. RTE.	SECTION	COUNTY	TOTAL SHEETS	SHEET NO.
39	(201-3)K	WINNEBAGO	2192	1020
CONTRACT NO. 64B13				
ILLINOIS FED. AID PROJECT				

FINAL SURVEY	SURVEYED	BY	DATE
NOTE BOOK	PLOTTED		
NO.	TEMPLATE		
	AREAS		
	CHECKED		
	AREAS		
	CHECKED		

ORIGINAL SURVEY	SURVEYED	BY	DATE
NOTE BOOK	PLOTTED		
NO.	TEMPLATE		
	AREAS		
	CHECKED		
	AREAS		
	CHECKED		

MODEL: P:\19_05_2589+50.00 (Sheet)
 FILE NAME: p:\19_05_2589+50.00 (Sheet)\Documents\19052589+50.00\Eng\Drawings\System\Interchange\Cross Sections\2589+50.00-Cross-19-05-Stage1.dgn



STA 2589+50.00



USER NAME	= tvogler	DESIGNED	- T.VOGLER	REVISED	-
		DRAWN	- T.VOGLER	REVISED	-
PLOT SCALE	= 0.16666667 1/ in.	CHECKED	- J.TARDY	REVISED	-
PLOT DATE	= 3/30/2023	DATE	- 03/31/2023	REVISED	-

STATE OF ILLINOIS
DEPARTMENT OF TRANSPORTATION

**CROSS SECTIONS
US 20 STAGE 1**

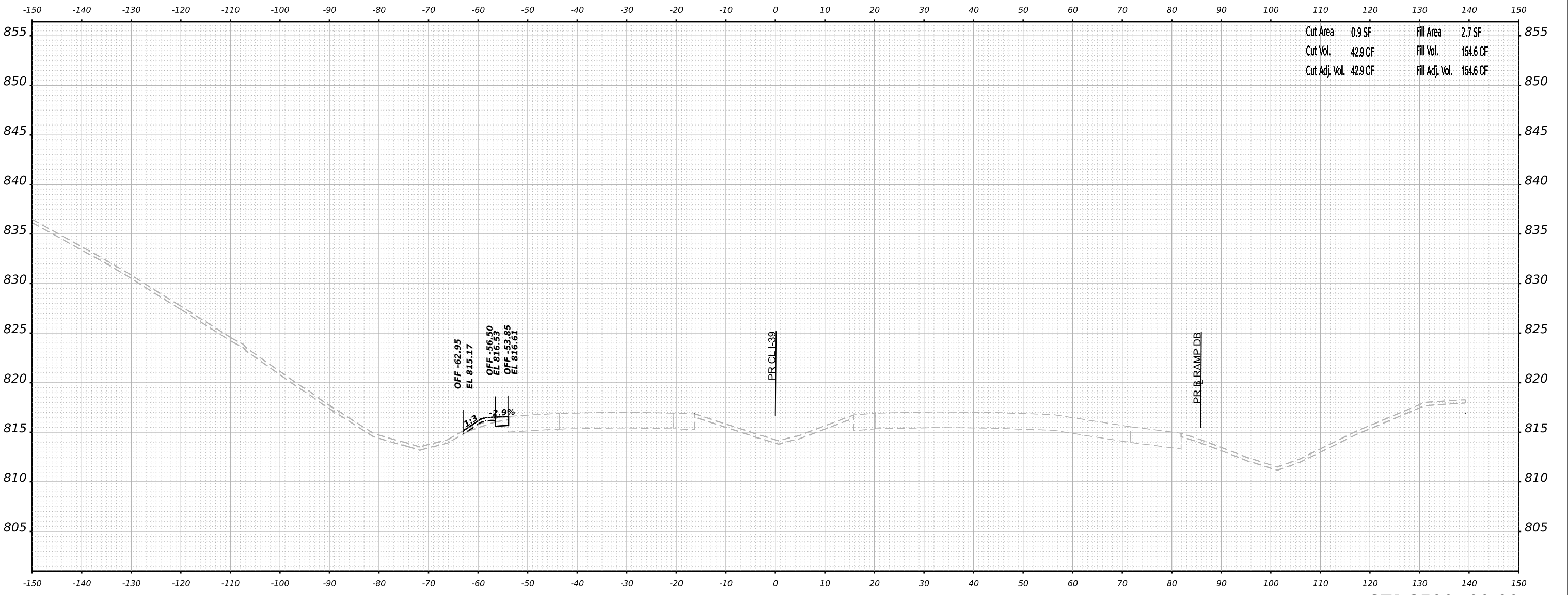
SCALE: N/A SHEET 49 OF 91 SHEETS STA. 2589+50.00 TO STA. 2589+50.00

F.A.I. RTE.	SECTION	COUNTY	TOTAL SHEETS	SHEET NO.
39	(201-3)K	WINNEBAGO	2192	1021
CONTRACT NO. 64B13				
ILLINOIS FED. AID PROJECT				

FINAL SURVEY	SURVEYED	BY	DATE
NOTE BOOK	PLOTTED		
NO.	TEMPLATE		
	AREAS CHECKED		
	AREAS CHECKED		

ORIGINAL SURVEY	SURVEYED	BY	DATE
NOTE BOOK	PLOTTED		
NO.	TEMPLATE		
	AREAS CHECKED		
	AREAS CHECKED		

MODEL: P:\19_05_2590+00.00 (Sheet)
 FILE NAME: p:\19_05_2590+00.00 (Sheet)\Documents\108000.00\Eng_Docs\Design\System_Interchange\Cross_Sections\2590+00.00-13-Cor-13-SI-VS-Stage1.dgn



STA 2590+00.00



USER NAME	= tvogler	DESIGNED	- T.VOGLER	REVISED	-
		DRAWN	- T.VOGLER	REVISED	-
PLOT SCALE	= 0.16666667 1/ in.	CHECKED	- J.TARDY	REVISED	-
PLOT DATE	= 3/30/2023	DATE	- 03/31/2023	REVISED	-

STATE OF ILLINOIS
DEPARTMENT OF TRANSPORTATION

**CROSS SECTIONS
US 20 STAGE 1**

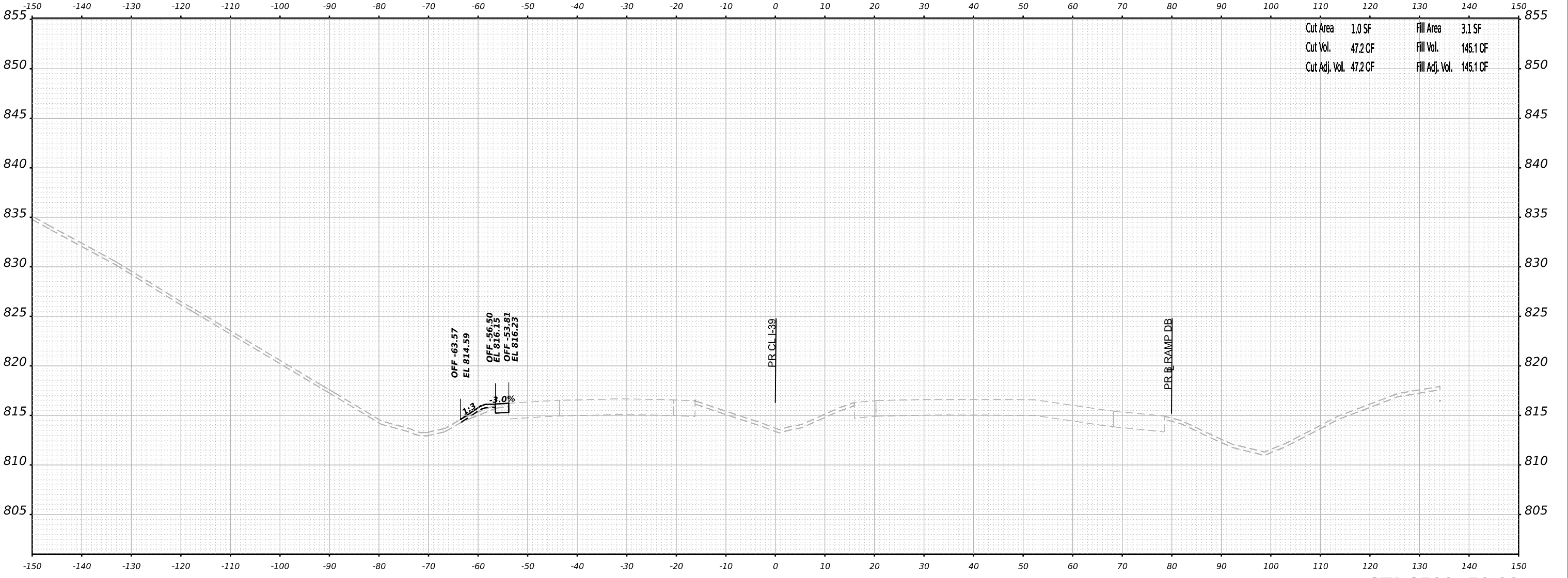
SCALE: N/A SHEET 50 OF 91 SHEETS STA. 2590+00.00 TO STA. 2590+00.00

F.A.I. RTE.	SECTION	COUNTY	TOTAL SHEETS	SHEET NO.
39	(201-3)K	WINNEBAGO	2192	1022
CONTRACT NO. 64B13				
ILLINOIS FED. AID PROJECT				

FINAL SURVEY NO.	SURVEYED	DATE
NOTE BOOK NO.	PLOTTED	BY
	TEMPLATE	
	AREAS CHECKED	

ORIGINAL SURVEY NO.	SURVEYED	DATE
NOTE BOOK NO.	PLOTTED	BY
	TEMPLATE	
	AREAS CHECKED	

MODEL: P:\30_95_2590+50.00 (Sheet)
 FILE NAME: p:\30_95_2590+50.00 (Sheet)\Documents\708095108\001\Eng_Docs\Design\System_Exchange\Cross_Sections\2590+50.00-30-95-Stage1.dgn



STA 2590+50.00



USER NAME	= tvogler	DESIGNED	- T.VOGLER	REVISED	-
		DRAWN	- T.VOGLER	REVISED	-
PLOT SCALE	= 0.16666667 1/ in.	CHECKED	- J.TARDY	REVISED	-
PLOT DATE	= 4/26/2023	DATE	- 03/31/2023	REVISED	-

STATE OF ILLINOIS
DEPARTMENT OF TRANSPORTATION

**CROSS SECTIONS
US 20 STAGE 1**

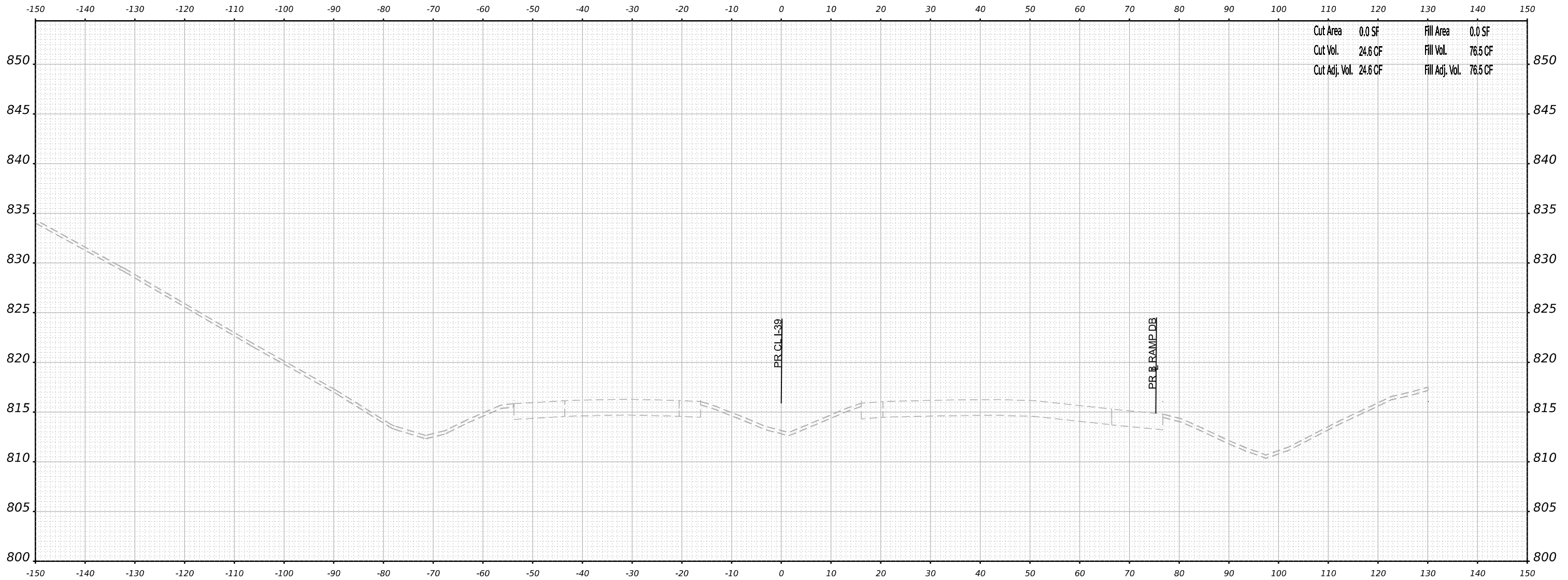
SCALE: N/A SHEET 51 OF 91 SHEETS STA. 2590+50.00 TO STA. 2590+50.00

F.A.I. RTE.	SECTION	COUNTY	TOTAL SHEETS	SHEET NO.
39	(201-3)K	WINNEBAGO	2192	1023
CONTRACT NO. 64B13				
ILLINOIS FED. AID PROJECT				

FINAL SURVEY	SURVEYED	DATE
NOTE BOOK	PLOTTED	
NO.	TEMPLATE	
	AREAS	
	CHECKED	

ORIGINAL SURVEY	SURVEYED	DATE
NOTE BOOK	PLOTTED	
NO.	TEMPLATE	
	AREAS	
	CHECKED	

MODEL: P:\30_05_2591+00.00 (Sheet)
 FILE NAME: p:\30_05_2591+00.00 (Sheet).dgn



STA 2591+00.00



USER NAME = tvogler	DESIGNED - T.VOGLER	REVISED -
	DRAWN - T.VOGLER	REVISED -
PLOT SCALE = 0.16666667' / in.	CHECKED - J.TARDY	REVISED -
PLOT DATE = 3/30/2023	DATE - 03/31/2023	REVISED -

STATE OF ILLINOIS
 DEPARTMENT OF TRANSPORTATION

**CROSS SECTIONS
 US 20 STAGE 1**

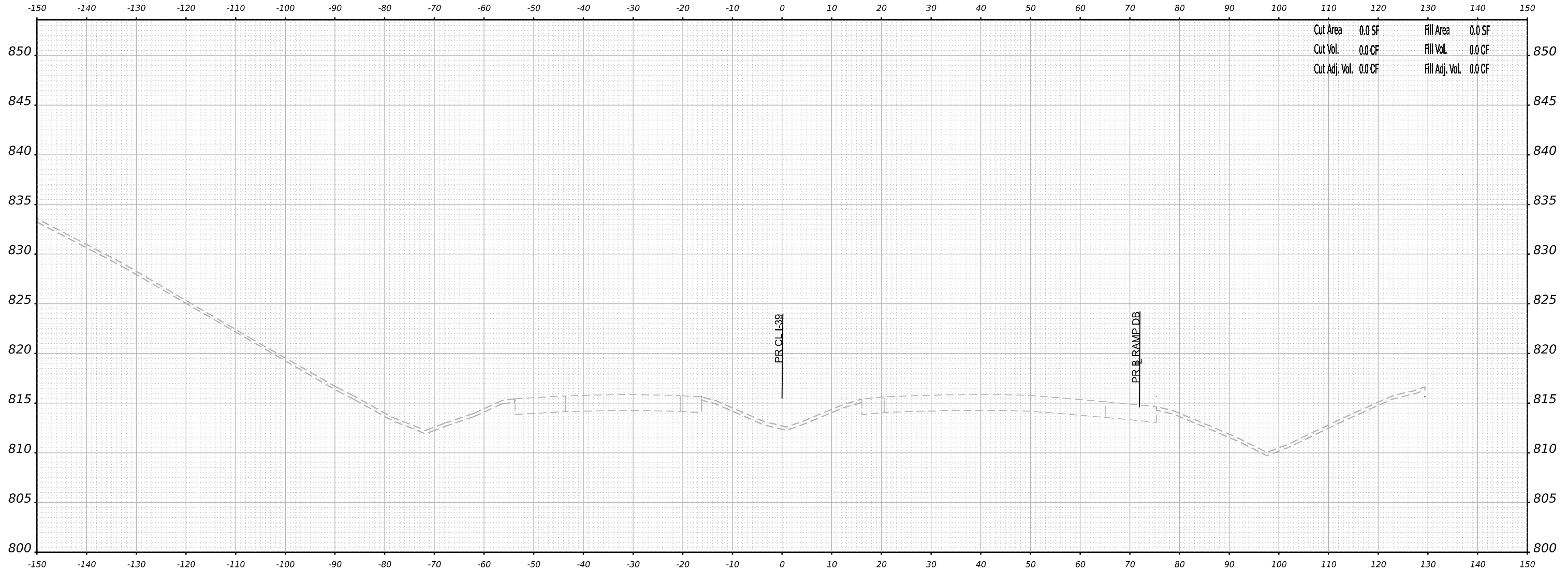
SCALE: N/A SHEET 52 OF 91 SHEETS STA. 2591+00.00 TO STA. 2591+00.00

F.A.I. RTE.	SECTION	COUNTY	TOTAL SHEETS	SHEET NO.
39	(201-3)K	WINNEBAGO	2192	1024
CONTRACT NO. 64B13				
ILLINOIS FED. AID PROJECT				

FINAL SURVEY NO.	SURVEYED PLOTTED AREAS CHECKED	BY	DATE

ORIGINAL SURVEY NO.	SURVEYED PLOTTED AREAS CHECKED	BY	DATE

MODEL: P:\30_05_2591+50.00 (Sheet)
 FILE NAME: p:\30_05_2591+50.00 (Sheet)\Interchange\Cross Sections\2591+50.00.dgn



STA 2591+50.00



USER NAME = tvogler	DESIGNED - T.VOGLER	REVISED -
	DRAWN - T.VOGLER	REVISED -
PLOT SCALE = 0.16666667 1/ in.	CHECKED - J.TARDY	REVISED -
PLOT DATE = 3/30/2023	DATE - 03/31/2023	REVISED -

**STATE OF ILLINOIS
DEPARTMENT OF TRANSPORTATION**

**CROSS SECTIONS
US 20 STAGE 1**

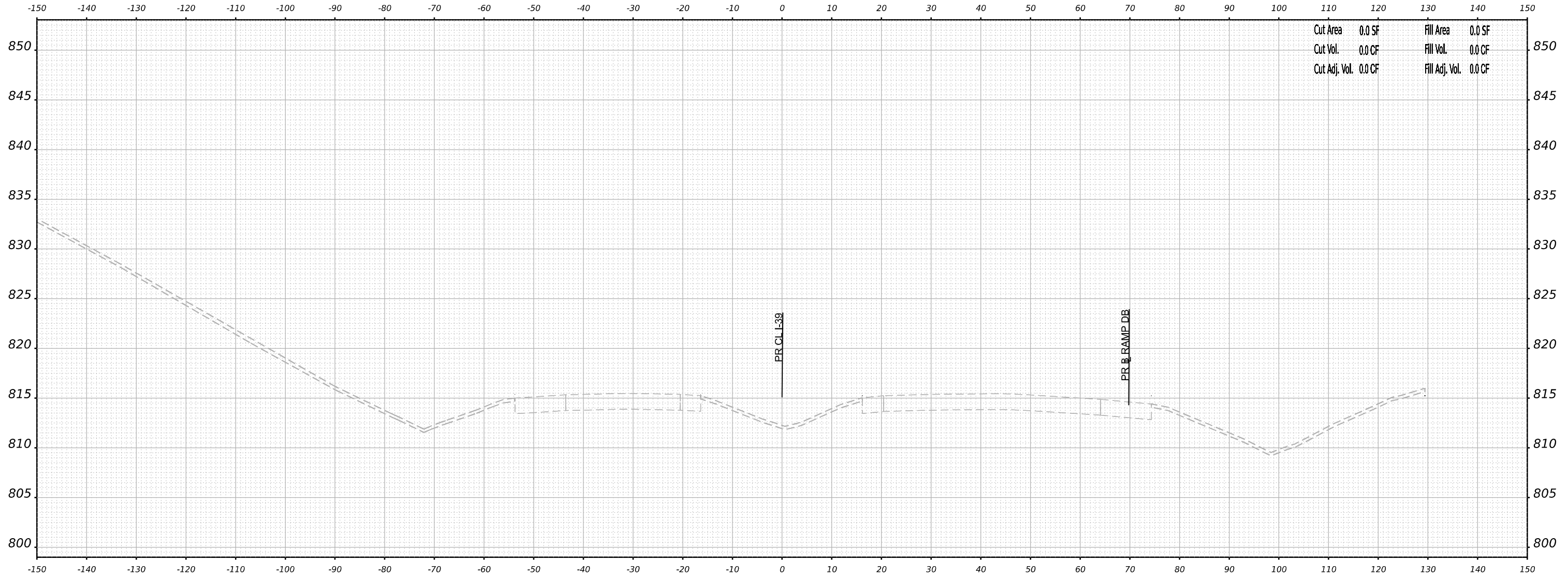
SCALE: N/A SHEET 53 OF 91 SHEETS STA. 2591+50.00 TO STA. 2591+50.00

F.A.I. RTE. 39	SECTION (201-3)K	COUNTY WINNEBAGO	TOTAL SHEETS 2192	SHEET NO. 1025
CONTRACT NO. 64B13				
ILLINOIS FED. AID PROJECT				

FINAL SURVEY NO.	SURVEYED	DATE
NOTE BOOK	PLOTTED	
	TEMPLATE	
	AREAS	
	CHECKED	

ORIGINAL SURVEY NO.	SURVEYED	DATE
NOTE BOOK	PLOTTED	
	TEMPLATE	
	AREAS	
	CHECKED	

MODEL: P:\30_05_2592+00.00 (Sheet)
 FILE NAME: p:\30_05_2592+00.00 (Sheet)



STA 2592+00.00



USER NAME	= tvogler	DESIGNED	- T.VOGLER	REVISED	-
		DRAWN	- T.VOGLER	REVISED	-
PLOT SCALE	= 0.16666667 1/ in.	CHECKED	- J.TARDY	REVISED	-
PLOT DATE	= 3/30/2023	DATE	- 03/31/2023	REVISED	-

**STATE OF ILLINOIS
DEPARTMENT OF TRANSPORTATION**

**CROSS SECTIONS
US 20 STAGE 1**

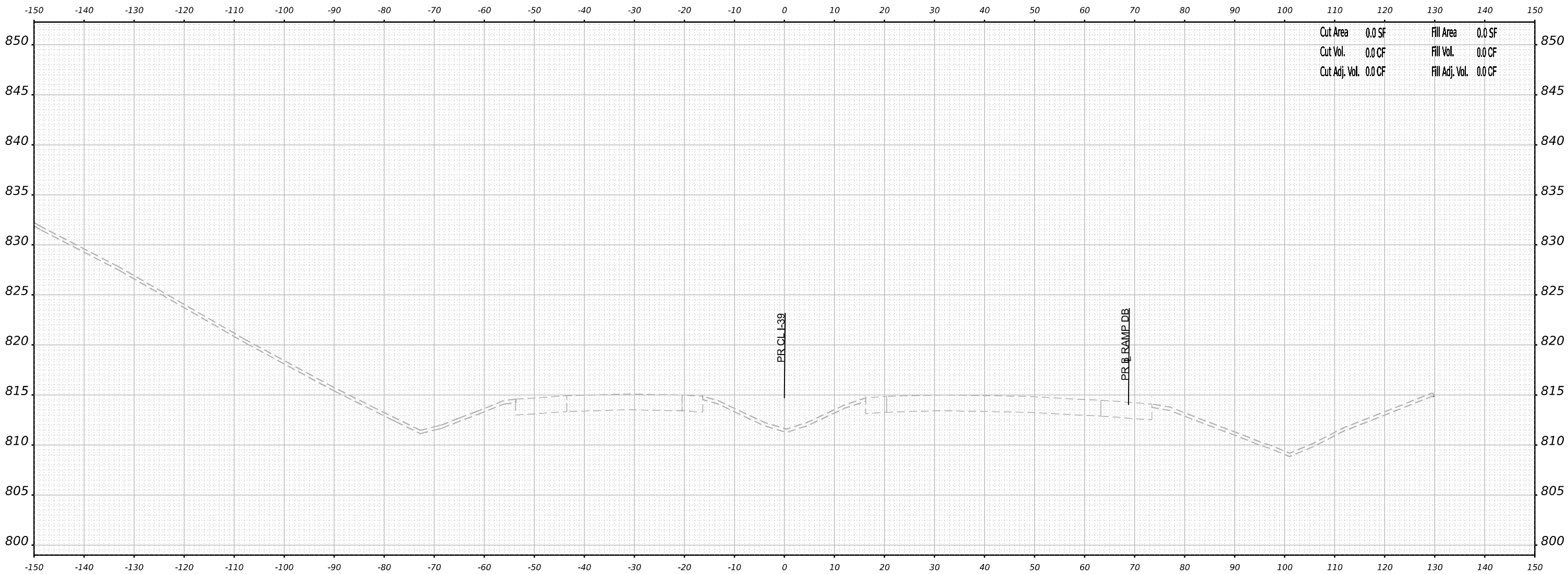
SCALE: N/A SHEET 54 OF 91 SHEETS STA. 2592+00.00 TO STA. 2592+00.00

F.A.I. RTE.	SECTION	COUNTY	TOTAL SHEETS	SHEET NO.
39	(201-3)K	WINNEBAGO	2192	1026
			CONTRACT NO. 64B13	
ILLINOIS FED. AID PROJECT				

FINAL SURVEY NOTE BOOK NO.	SURVEYED PLOTTED AREAS CHECKED	BY	DATE

ORIGINAL SURVEY NOTE BOOK NO.	SURVEYED PLOTTED AREAS CHECKED	BY	DATE

MODEL: PR-39_US - 2592+50.00 (Sheet)
FILE NAME: p:\benesch\pw\benesch.com\benesch\pw-2\Documents\708095108\001\Eng_Docs\Design\System_Interchange\Cross_Sections\2592+50.00-39-US-Stage1.dgn



STA 2592+50.00



USER NAME = tvogler	DESIGNED - T.VOGLER	REVISED -
PLOT SCALE = 0.16666667' / in.	DRAWN - T.VOGLER	REVISED -
PLOT DATE = 3/30/2023	CHECKED - J.TARDY	REVISED -
	DATE - 03/31/2023	REVISED -

**STATE OF ILLINOIS
DEPARTMENT OF TRANSPORTATION**

**CROSS SECTIONS
US 20 STAGE 1**

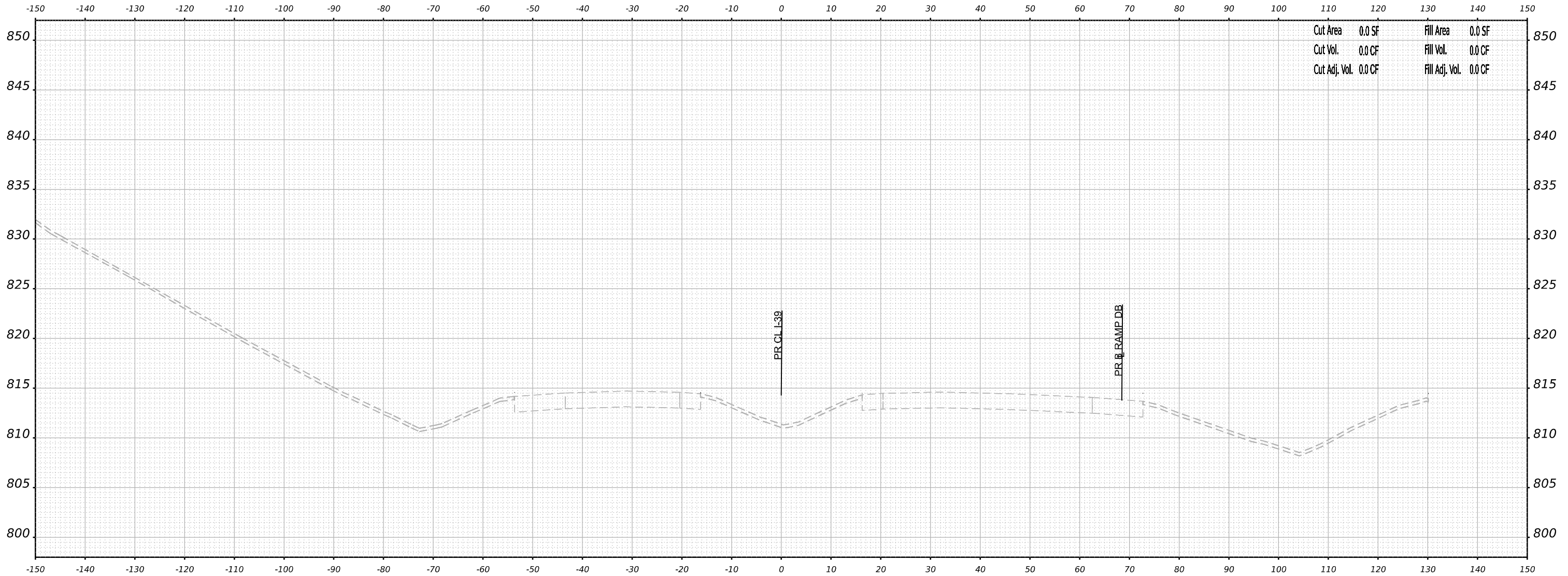
SCALE: N/A SHEET 55 OF 91 SHEETS STA. 2592+50.00 TO STA. 2592+50.00

F.A.I. RTE. 39	SECTION (201-3)K	COUNTY WINNEBAGO	TOTAL SHEETS 2192	SHEET NO. 1027
CONTRACT NO. 64B13				
ILLINOIS FED. AID PROJECT				

FINAL SURVEY NO.	SURVEYED	DATE
NOTE BOOK	PLOTTED	
	TEMPLATE	
	AREAS	
	AREAS CHECKED	

ORIGINAL SURVEY NO.	SURVEYED	DATE
NOTE BOOK	PLOTTED	
	TEMPLATE	
	AREAS	
	AREAS CHECKED	

MODEL: PA-19-05_2593+00.00 (Sheet)
 FILE NAME: p:\benesch\paw\benesch.com\benesch\paw\Documents\10800\10800\Eng\Drawings\System\Interchange\Cross Sections\25-4B13-Cor-19-05-Stage1.dgn



STA 2593+00.00



USER NAME = tvogler	DESIGNED - T.VOGLER	REVISED -
	DRAWN - T.VOGLER	REVISED -
PLOT SCALE = 0.16666667 1/ in.	CHECKED - J.TARDY	REVISED -
PLOT DATE = 3/30/2023	DATE - 03/31/2023	REVISED -

STATE OF ILLINOIS
 DEPARTMENT OF TRANSPORTATION

**CROSS SECTIONS
 US 20 STAGE 1**

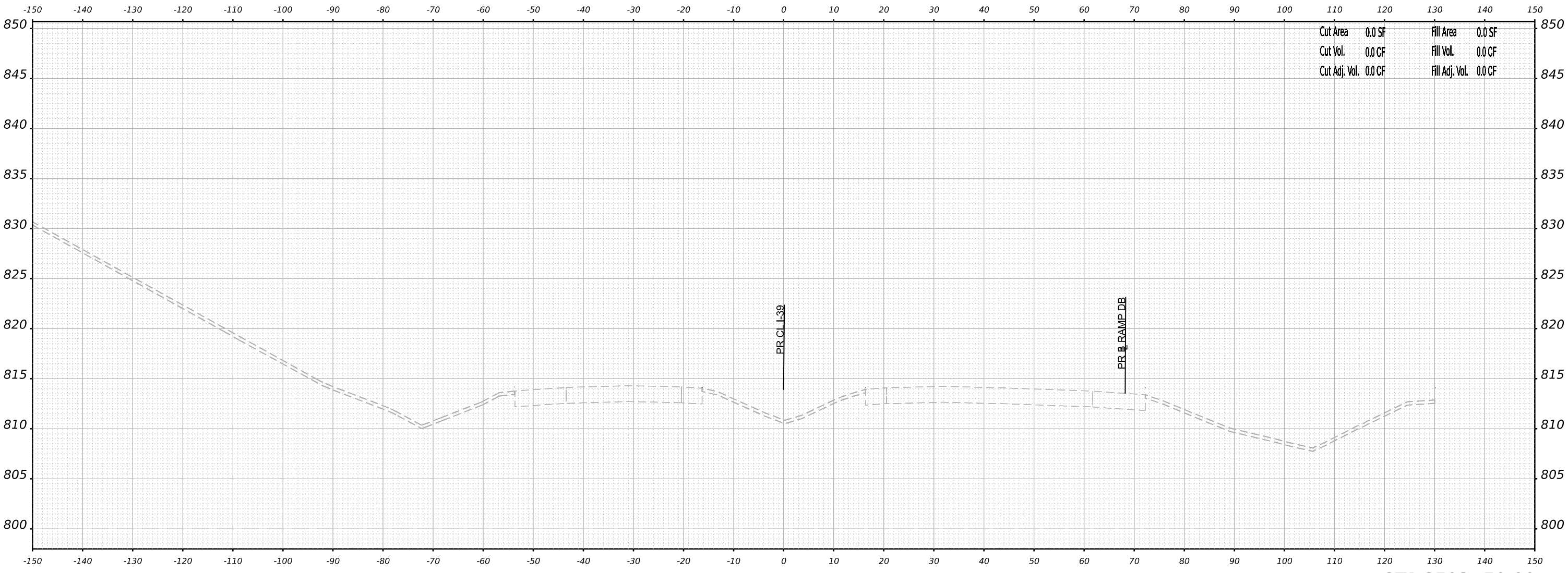
SCALE: N/A SHEET 56 OF 91 SHEETS STA. 2593+00.00 TO STA. 2593+00.00

F.A.I. RTE. 39	SECTION (201-3)K	COUNTY WINNEBAGO	TOTAL SHEETS 2192	SHEET NO. 1028
CONTRACT NO. 64B13				
ILLINOIS FED. AID PROJECT				

FINAL SURVEY	SURVEYED	DATE
NOTE BOOK	PLOTTED	BY
NO.	TEMPLATE	
	AREAS	
	AREAS CHECKED	

ORIGINAL SURVEY	SURVEYED	DATE
NOTE BOOK	PLOTTED	BY
NO.	TEMPLATE	
	AREAS	
	AREAS CHECKED	

MODEL: PA-19-05_2593+50.00 (Sheet)
 FILE NAME: p:\benesch\paw\benesch\paw\Documents\1080510800\01\Eng_Docs\Design\System_Interchange\Cross_Sections\2593+50.00\19-05-Stage1.dgn



STA 2593+50.00



USER NAME	= tvogler	DESIGNED	- T.VOGLER	REVISED	-
		DRAWN	- T.VOGLER	REVISED	-
PLOT SCALE	= 0.16666667 1/ in.	CHECKED	- J.TARDY	REVISED	-
PLOT DATE	= 3/30/2023	DATE	- 03/31/2023	REVISED	-

STATE OF ILLINOIS
DEPARTMENT OF TRANSPORTATION

**CROSS SECTIONS
US 20 STAGE 1**

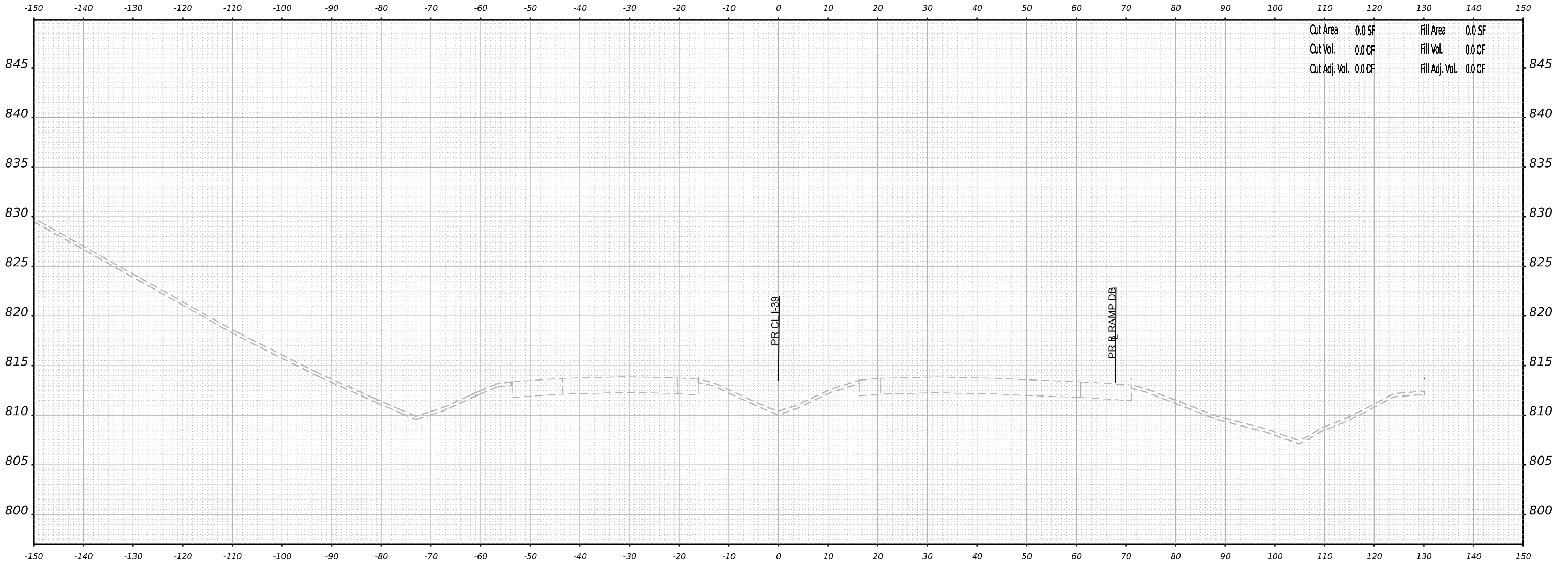
SCALE: N/A SHEET 57 OF 91 SHEETS STA. 2593+50.00 TO STA. 2593+50.00

F.A.I. RTE.	SECTION	COUNTY	TOTAL SHEETS	SHEET NO.
39	(201-3)K	WINNEBAGO	2192	1029
CONTRACT NO. 64B13				
ILLINOIS FED. AID PROJECT				

FINAL SURVEY NO.	SURVEYED	BY	DATE
	PLOTTED		
	TEMPLATE AREAS CHECKED		

ORIGINAL SURVEY NO.	SURVEYED	BY	DATE
	PLOTTED		
	TEMPLATE AREAS CHECKED		

MODEL: P:\30_35_2594+00.00 (Sheet)
 FILE NAME: p:\30_35_2594+00.00 (Sheet)
 I:\Documents\1080001\Eng\Docs\Design\System\Interchange\Cross Sections\2594+00.00-13-Cor-139-SI-VS-Stage1.dgn



STA 2594+00.00



USER NAME = tvogler	DESIGNED - T.VOGLER	REVISED -
PLOT SCALE = 0.16666667" / in.	DRAWN - T.VOGLER	REVISED -
PLOT DATE = 3/30/2023	CHECKED - J.TARDY	REVISED -
	DATE - 03/31/2023	REVISED -

STATE OF ILLINOIS
DEPARTMENT OF TRANSPORTATION

**CROSS SECTIONS
US 20 STAGE 1**

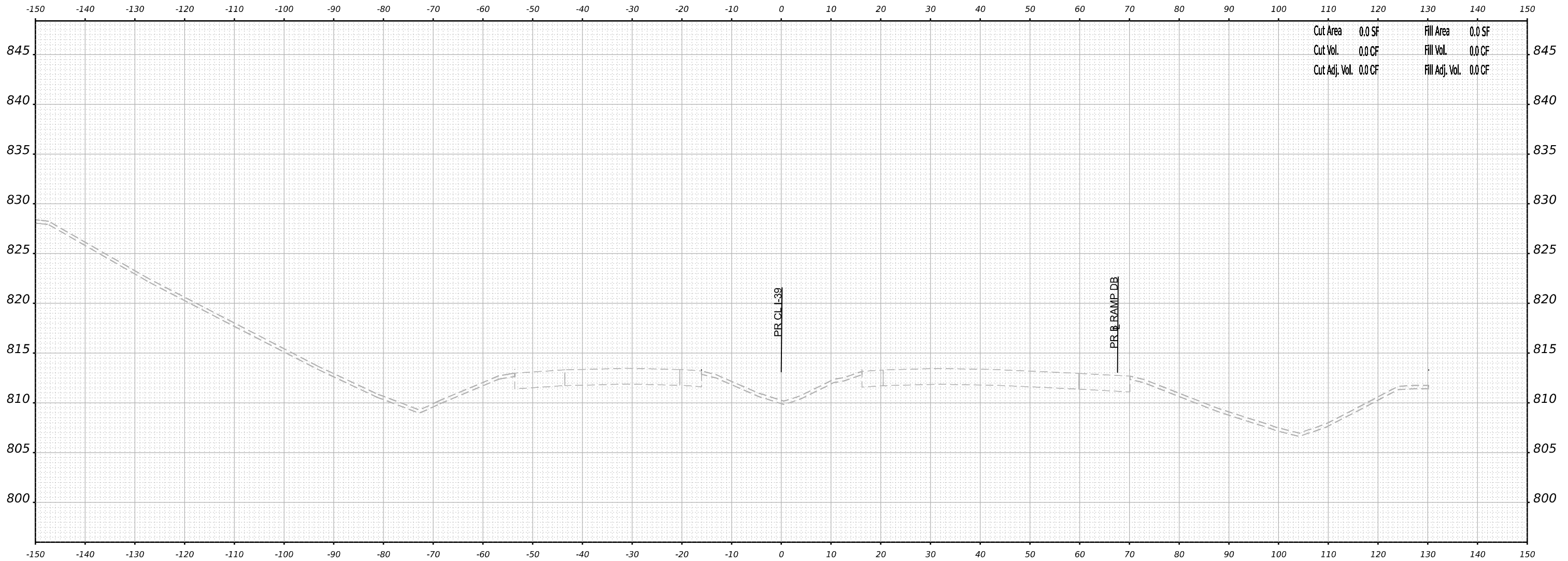
SCALE: N/A SHEET 58 OF 91 SHEETS STA. 2594+00.00 TO STA. 2594+00.00

F.A.I. RTE.	SECTION	COUNTY	TOTAL SHEETS	SHEET NO.
39	(201-3)K	WINNEBAGO	2192	1030
				CONTRACT NO. 64B13
ILLINOIS FED. AID PROJECT				

FINAL SURVEY	SURVEYED	DATE
NOTE BOOK	PLOTTED	BY
NO.	TEMPLATE	
	AREAS	
	CHECKED	

ORIGINAL SURVEY	SURVEYED	DATE
NOTE BOOK	PLOTTED	BY
NO.	TEMPLATE	
	AREAS	
	CHECKED	

MODEL: P:\30_95_2594+50.00 (Sheet)
 FILE NAME: p:\30_95_2594+50.00 (Sheet)\p\30_95_2594+50.00 (Sheet).dgn



STA 2594+50.00



USER NAME	= tvogler	DESIGNED	- T.VOGLER	REVISED	-
		DRAWN	- T.VOGLER	REVISED	-
PLOT SCALE	= 0.16666667 1/ in.	CHECKED	- J.TARDY	REVISED	-
PLOT DATE	= 3/30/2023	DATE	- 03/31/2023	REVISED	-

STATE OF ILLINOIS
DEPARTMENT OF TRANSPORTATION

**CROSS SECTIONS
US 20 STAGE 1**

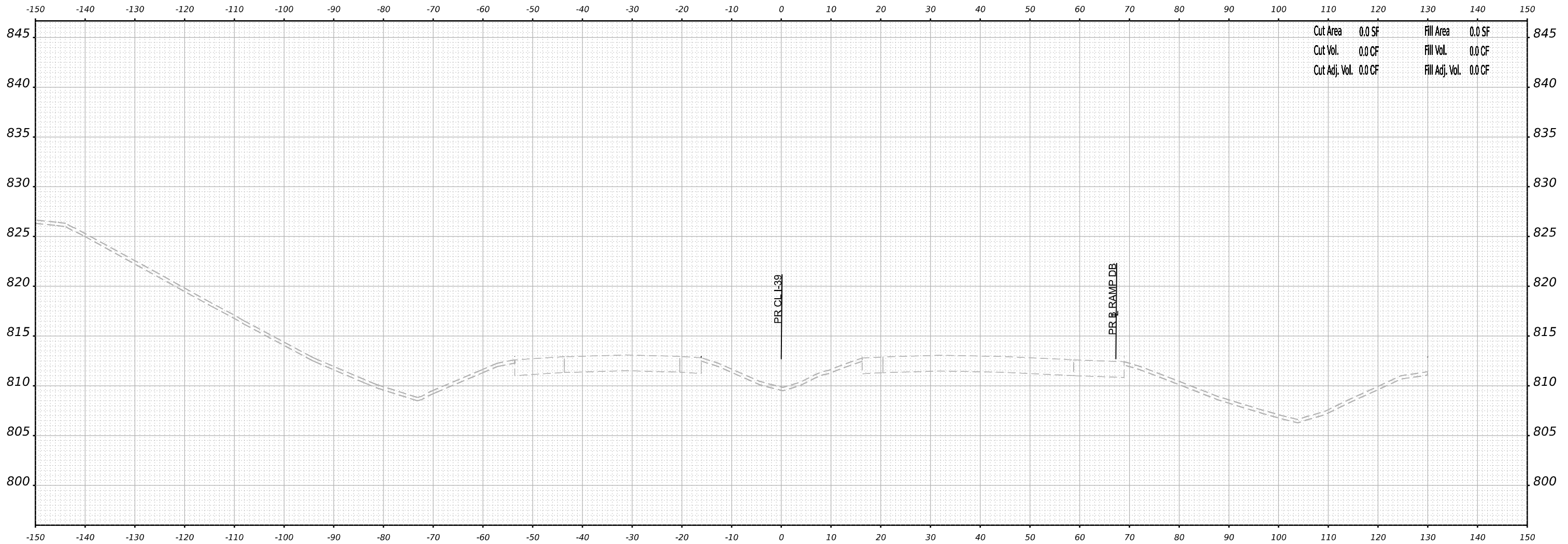
SCALE: N/A SHEET 59 OF 91 SHEETS STA. 2594+50.00 TO STA. 2594+50.00

F.A.I. RTE.	SECTION	COUNTY	TOTAL SHEETS	SHEET NO.
39	(201-3)K	WINNEBAGO	2192	1031
CONTRACT NO. 64B13				
ILLINOIS FED. AID PROJECT				

FINAL SURVEY NO.	SURVEYED PLOTTED AREAS CHECKED	DATE
NOTE BOOK NO.		

ORIGINAL SURVEY NO.	SURVEYED PLOTTED AREAS CHECKED	DATE
NOTE BOOK NO.		

MODEL: P:\30_05_2595+00.00 (Sheet)
 FILE NAME: p:\benesch\paw\benesch\paw\Documents\708005108\001\Eng_Docs\Design\System_Interchange\Cross_Sections\2595+00.00-13-Cor-139-SI-VS-Stage1.dgn



STA 2595+00.00



USER NAME = tvogler	DESIGNED - T.VOGLER	REVISED -
PLOT SCALE = 0.16666667' / in.	DRAWN - T.VOGLER	REVISED -
PLOT DATE = 3/30/2023	CHECKED - J.TARDY	REVISED -
	DATE - 03/31/2023	REVISED -

**STATE OF ILLINOIS
DEPARTMENT OF TRANSPORTATION**

**CROSS SECTIONS
US 20 STAGE 1**

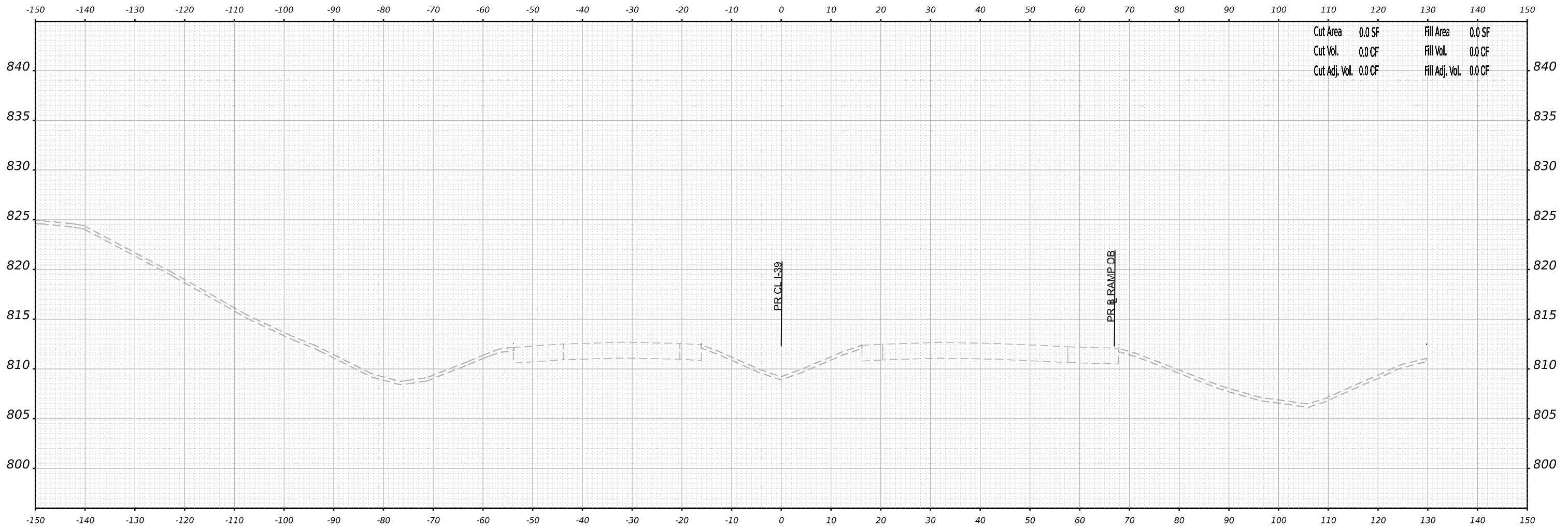
SCALE: N/A SHEET 60 OF 91 SHEETS STA. 2595+00.00 TO STA. 2595+00.00

F.A.I. RTE. 39	SECTION (201-3)K	COUNTY WINNEBAGO	TOTAL SHEETS 2192	SHEET NO. 1032
CONTRACT NO. 64B13				
ILLINOIS FED. AID PROJECT				

FINAL SURVEY NO.	SURVEYED	DATE
NOTE BOOK	PLOTTED	BY
	TEMPLATE	
	AREAS	
	AREAS CHECKED	

ORIGINAL SURVEY NO.	SURVEYED	DATE
NOTE BOOK	PLOTTED	BY
	TEMPLATE	
	AREAS	
	AREAS CHECKED	

MODEL: P:\19_05_2595+50.00 (Sheet)
 FILE NAME: p:\19_05_2595+50.00 (Sheet)\19_05_2595+50.00.dwg
 I:\Users\TVOGLER\Documents\19_05_2595+50.00.dwg



STA 2595+50.00



USER NAME = tvogler	DESIGNED - T.VOGLER	REVISED -
	DRAWN - T.VOGLER	REVISED -
PLOT SCALE = 0.16666667 1/ in.	CHECKED - J.TARDY	REVISED -
PLOT DATE = 3/30/2023	DATE - 03/31/2023	REVISED -

STATE OF ILLINOIS
 DEPARTMENT OF TRANSPORTATION

**CROSS SECTIONS
 US 20 STAGE 1**

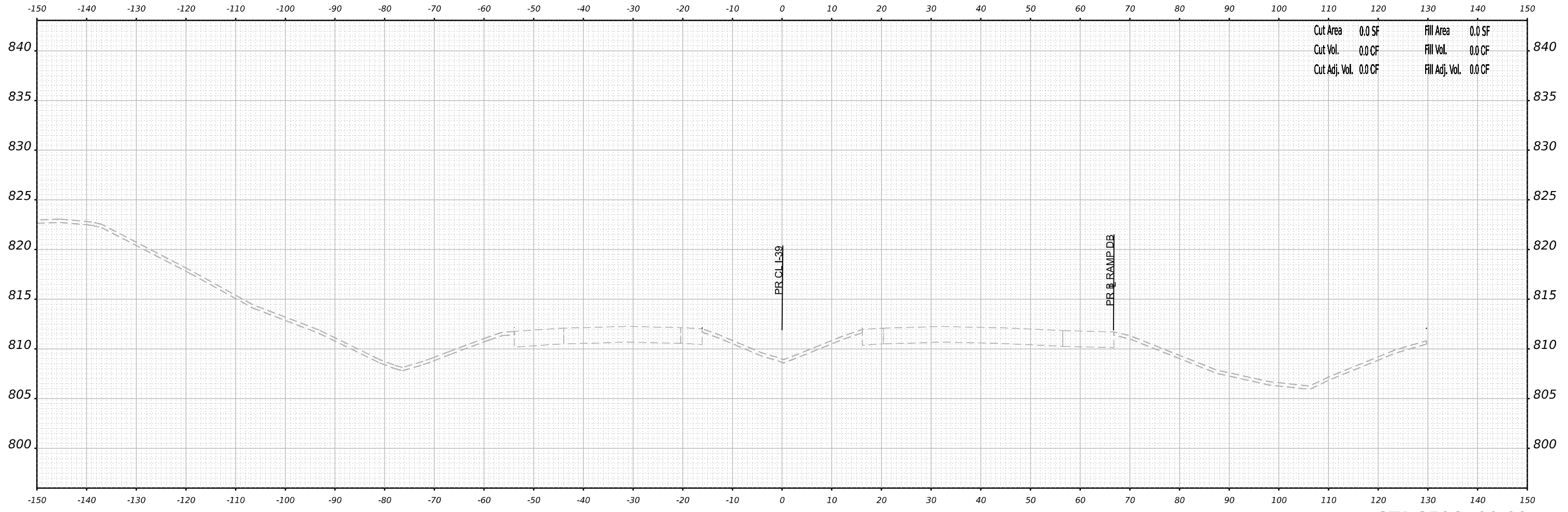
SCALE: N/A SHEET 61 OF 91 SHEETS STA. 2595+50.00 TO STA. 2595+50.00

F.A.I. RTE. 39	SECTION (201-3)K	COUNTY WINNEBAGO	TOTAL SHEETS 2192	SHEET NO. 1033
CONTRACT NO. 64B13				
ILLINOIS FED. AID PROJECT				

FINAL SURVEY NOTE BOOK NO.	SURVEYED PLOTTED AREAS CHECKED	BY	DATE

ORIGINAL SURVEY NOTE BOOK NO.	SURVEYED PLOTTED AREAS CHECKED	BY	DATE

MODEL: P:\30_05_2596+00.00 (Sheet)
 FILE NAME: p:\30_05_2596+00.00 (Sheet)\Documents\708054108\001\Eng_Docs\Design\System_Interchange\Cross_Sections\2596+00.00-13-Cor-139-SI-US-Stage1.dgn



STA 2596+00.00



USER NAME = tvogler	DESIGNED - T.VOGLER	REVISED -
PLOT SCALE = 0.16666667' / in.	DRAWN - T.VOGLER	REVISED -
PLOT DATE = 3/30/2023	CHECKED - J.TARDY	REVISED -
	DATE - 03/31/2023	REVISED -

STATE OF ILLINOIS
DEPARTMENT OF TRANSPORTATION

**CROSS SECTIONS
US 20 STAGE 1**

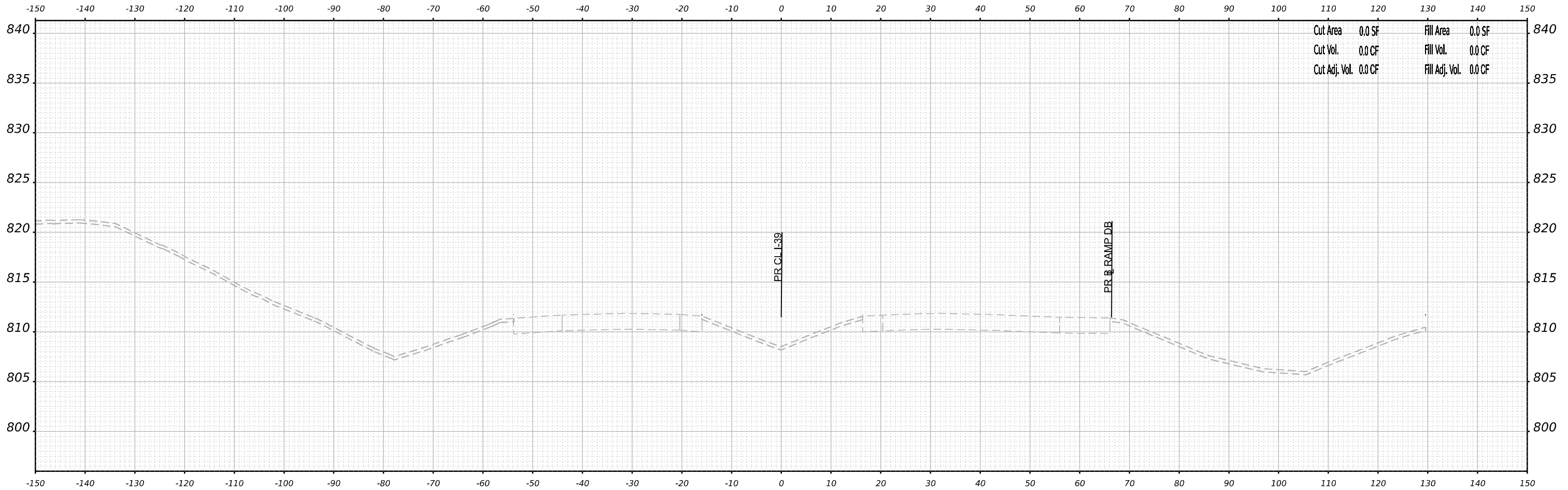
SCALE: N/A SHEET 62 OF 91 SHEETS STA. 2596+00.00 TO STA. 2596+00.00

F.A.I. RTE.	SECTION	COUNTY	TOTAL SHEETS	SHEET NO.
39	(201-3)K	WINNEBAGO	2192	1034
			CONTRACT NO. 64B13	
		ILLINOIS FED. AID PROJECT		

FINAL SURVEY NO.	SURVEYED PLOTTED AREAS CHECKED	DATE
NOTE BOOK NO.	TEMPLATE AREAS CHECKED	

ORIGINAL SURVEY NO.	SURVEYED PLOTTED AREAS CHECKED	DATE
NOTE BOOK NO.	TEMPLATE AREAS CHECKED	

MODEL: P:\19_05_2596+50.00 (Sheet)
 FILE NAME: p:\19_05_2596+50.00 (Sheet)\Documents\108005108000.00\Eng_Docs\Design\System_Exchange\Cross_Sections\2596+50.00-Cross-Sections\2596+50.00-Stage1.dgn



STA 2596+50.00



USER NAME = tvogler	DESIGNED - T.VOGLER	REVISED -
	DRAWN - T.VOGLER	REVISED -
PLOT SCALE = 0.16666667' / in.	CHECKED - J.TARDY	REVISED -
PLOT DATE = 3/30/2023	DATE - 03/31/2023	REVISED -

STATE OF ILLINOIS
 DEPARTMENT OF TRANSPORTATION

**CROSS SECTIONS
 US 20 STAGE 1**

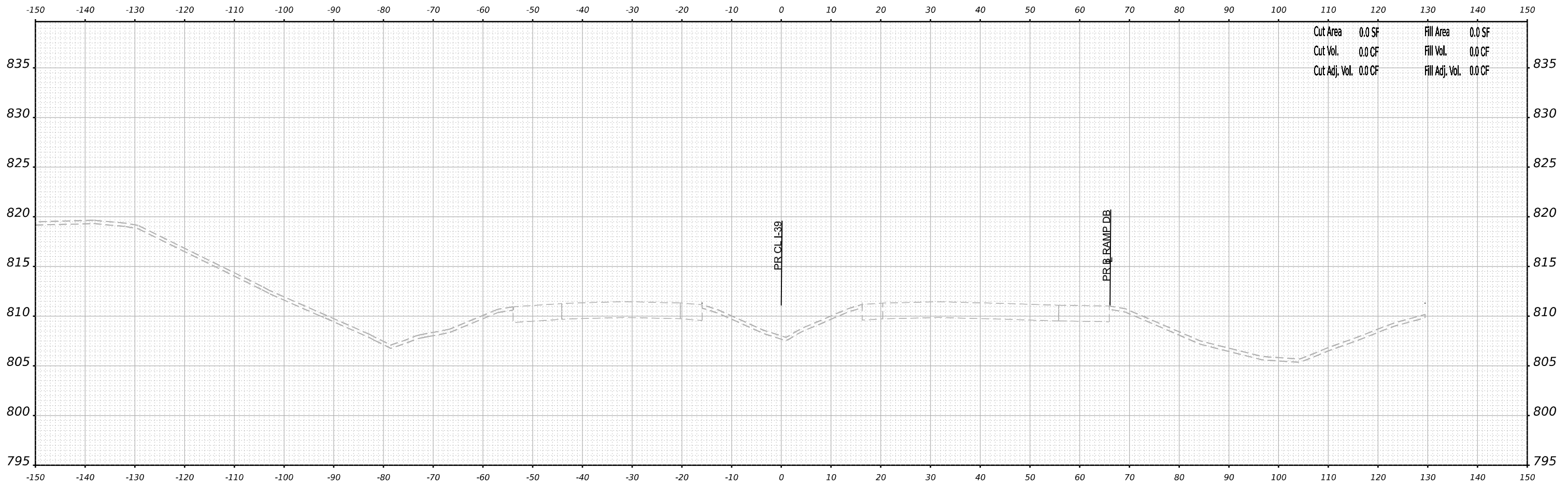
SCALE: N/A SHEET 63 OF 91 SHEETS STA. 2596+50.00 TO STA. 2596+50.00

F.A.I. RTE. 39	SECTION (201-3)K	COUNTY WINNEBAGO	TOTAL SHEETS 2192	SHEET NO. 1035
CONTRACT NO. 64B13				
ILLINOIS FED. AID PROJECT				

FINAL SURVEY NO.	SURVEYED PLOTTED AREAS CHECKED	DATE
NOTE BOOK	TEMPLATE	

ORIGINAL SURVEY NO.	SURVEYED PLOTTED AREAS CHECKED	DATE
NOTE BOOK	TEMPLATE	

MODEL: P:\19_05_2597+00.00 (Sheet)
 FILE NAME: p:\19_05_2597+00.00 (Sheet)\Documents\19052597+00.00\Eng_Docs\Design\System_Interchange\Cross_Sections\2597+00.00-13-Cross-Station1.dgn



STA 2597+00.00



USER NAME = tvogler	DESIGNED - T.VOGLER	REVISED -
	DRAWN - T.VOGLER	REVISED -
PLOT SCALE = 0.16666667 1/ in.	CHECKED - J.TARDY	REVISED -
PLOT DATE = 3/30/2023	DATE - 03/31/2023	REVISED -

STATE OF ILLINOIS
 DEPARTMENT OF TRANSPORTATION

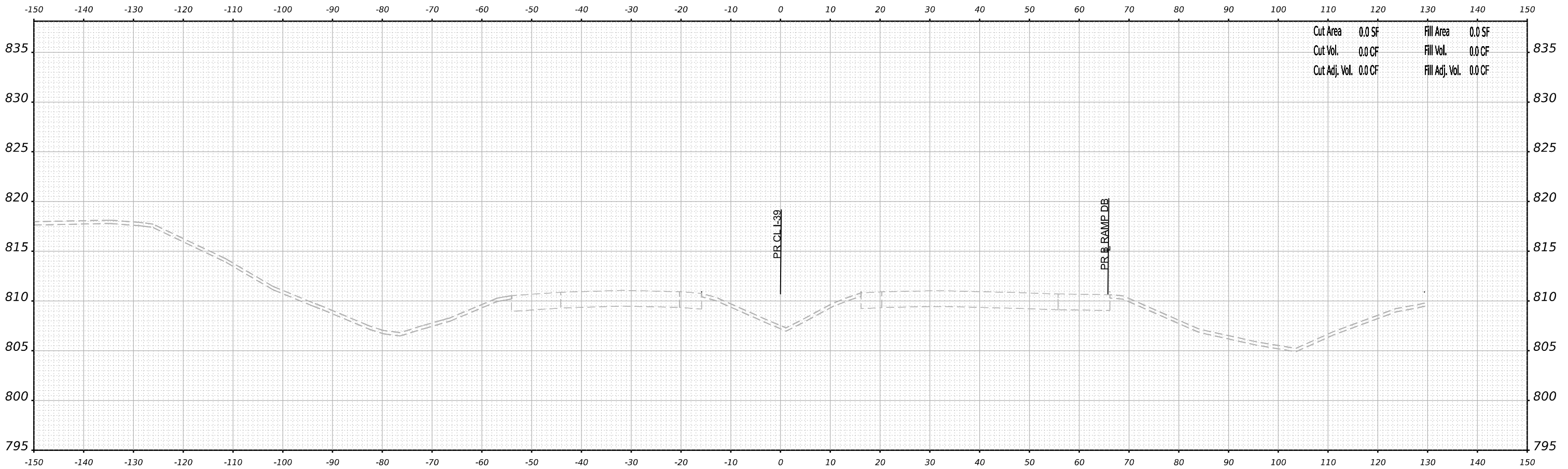
CROSS SECTIONS US 20 STAGE 1		
SCALE: N/A	SHEET 64 OF 91 SHEETS	STA. 2597+00.00 TO STA. 2597+00.00

F.A.I. RTE. 39	SECTION (201-3)K	COUNTY WINNEBAGO	TOTAL SHEETS 2192	SHEET NO. 1036
CONTRACT NO. 64B13				
ILLINOIS FED. AID PROJECT				

FINAL SURVEY NO.	SURVEYED	DATE
NOTE BOOK	PLOTTED	BY
	TEMPLATE	
	AREAS CHECKED	

ORIGINAL SURVEY NO.	SURVEYED	DATE
NOTE BOOK	PLOTTED	BY
	TEMPLATE	
	AREAS CHECKED	

MODEL: PA-39_05_2597+50.00 (Sheet)
 FILE NAME: p:\benesch\paw\benesch.com\benesch\paw\Documents\1080510800\01\Eng_Docs\Design\System_Interchange\Cross_Sections\2597+50.00\13-Cor-139-SI-US-Stage1.dgn



STA 2597+50.00



USER NAME	= tvogler	DESIGNED	- T.VOGLER	REVISED	-
		DRAWN	- T.VOGLER	REVISED	-
PLOT SCALE	= 0.16666667 1/ in.	CHECKED	- J.TARDY	REVISED	-
PLOT DATE	= 3/30/2023	DATE	- 03/31/2023	REVISED	-

**STATE OF ILLINOIS
DEPARTMENT OF TRANSPORTATION**

**CROSS SECTIONS
US 20 STAGE 1**

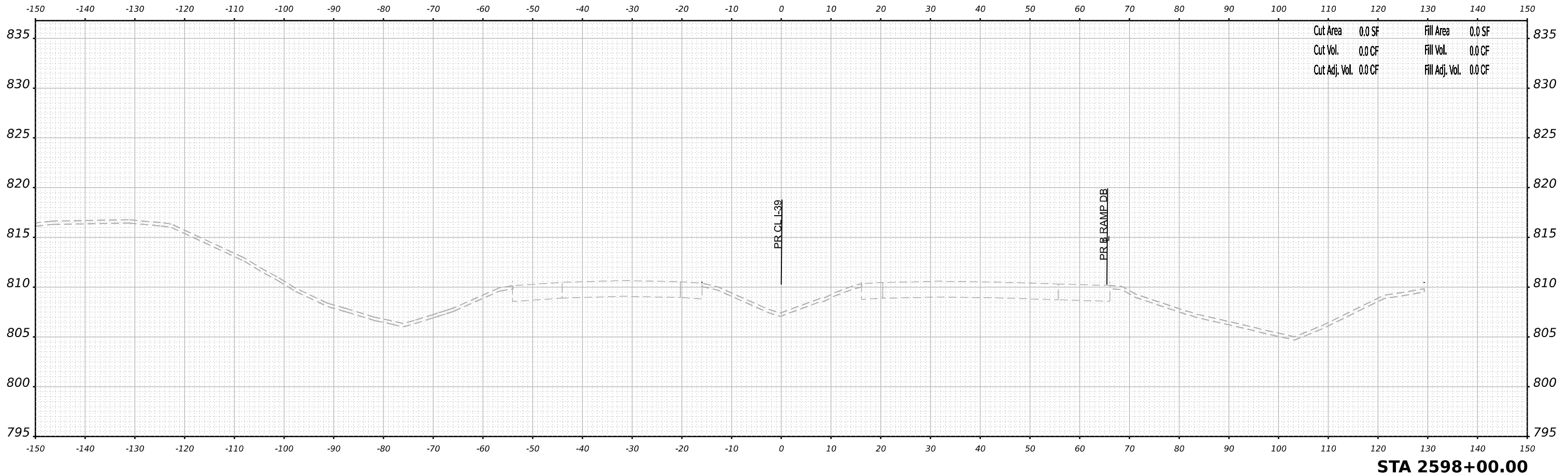
SCALE: N/A SHEET 65 OF 91 SHEETS STA. 2597+50.00 TO STA. 2597+50.00

F.A.I. RTE.	SECTION	COUNTY	TOTAL SHEETS	SHEET NO.
39	(201-3)K	WINNEBAGO	2192	1037
CONTRACT NO. 64B13				
ILLINOIS FED. AID PROJECT				

FINAL SURVEY NO.	SURVEYED PLOTTED AREAS CHECKED	BY	DATE

ORIGINAL SURVEY NO.	SURVEYED PLOTTED AREAS CHECKED	BY	DATE

MODEL: P:\30_05_2598+00.00 (Sheet)
 FILE NAME: p:\benesch\paw\benesch\paw\Documents\708005108\001\Eng_Docs\Design\System_Interchange\Cross_Sections\2598+00.00-13-01-39-SI-US-Stage1.dgn



STA 2598+00.00



USER NAME = tvogler	DESIGNED - T.VOGLER	REVISED -
	DRAWN - T.VOGLER	REVISED -
PLOT SCALE = 0.16666667' / in.	CHECKED - J.TARDY	REVISED -
PLOT DATE = 3/30/2023	DATE - 03/31/2023	REVISED -

STATE OF ILLINOIS
DEPARTMENT OF TRANSPORTATION

**CROSS SECTIONS
US 20 STAGE 1**

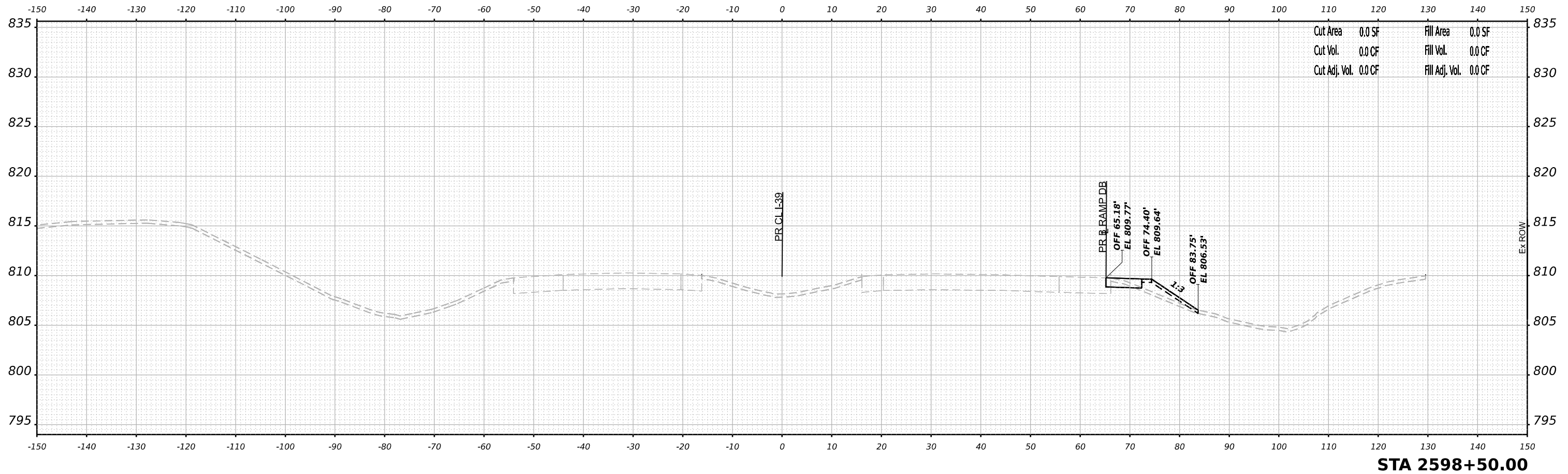
SCALE: N/A SHEET 66 OF 91 SHEETS STA. 2598+00.00 TO STA. 2598+00.00

F.A.I. RTE. 39	SECTION (201-3)K	COUNTY WINNEBAGO	TOTAL SHEETS 2192	SHEET NO. 1038
			CONTRACT NO. 64B13	
ILLINOIS FED. AID PROJECT				

FINAL SURVEY NO.	SURVEYED	BY	DATE
NOTE BOOK	PLOTTED		
	TEMPLATE		
	AREAS		
	AREAS CHECKED		

ORIGINAL SURVEY NO.	SURVEYED	BY	DATE
NOTE BOOK	PLOTTED		
	TEMPLATE		
	AREAS		
	AREAS CHECKED		

MODEL: PA-39_X5-2598+50.00 (Sheet)
 FILE NAME: p:\benesch\paw\benesch.com\benesch\paw\2\Documents\108004\108004\Eng_Docs\Design\System_Interchange\Cross_Sections\2598+50.00-39-Sta\2598+50.00.dwg



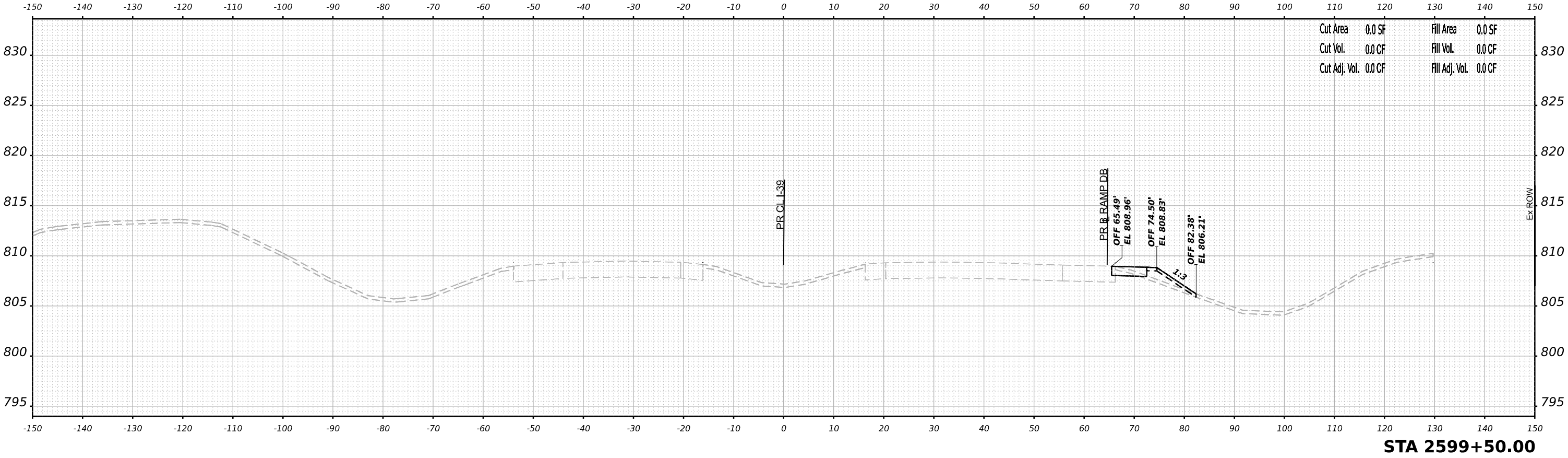
USER NAME = tvogler	DESIGNED - T.VOGLER	REVISED -
	DRAWN - T.VOGLER	REVISED -
PLOT SCALE = 0.16666667 1/ in.	CHECKED - J.TARDY	REVISED -
PLOT DATE = 4/26/2023	DATE - 03/31/2023	REVISED -

STATE OF ILLINOIS
 DEPARTMENT OF TRANSPORTATION

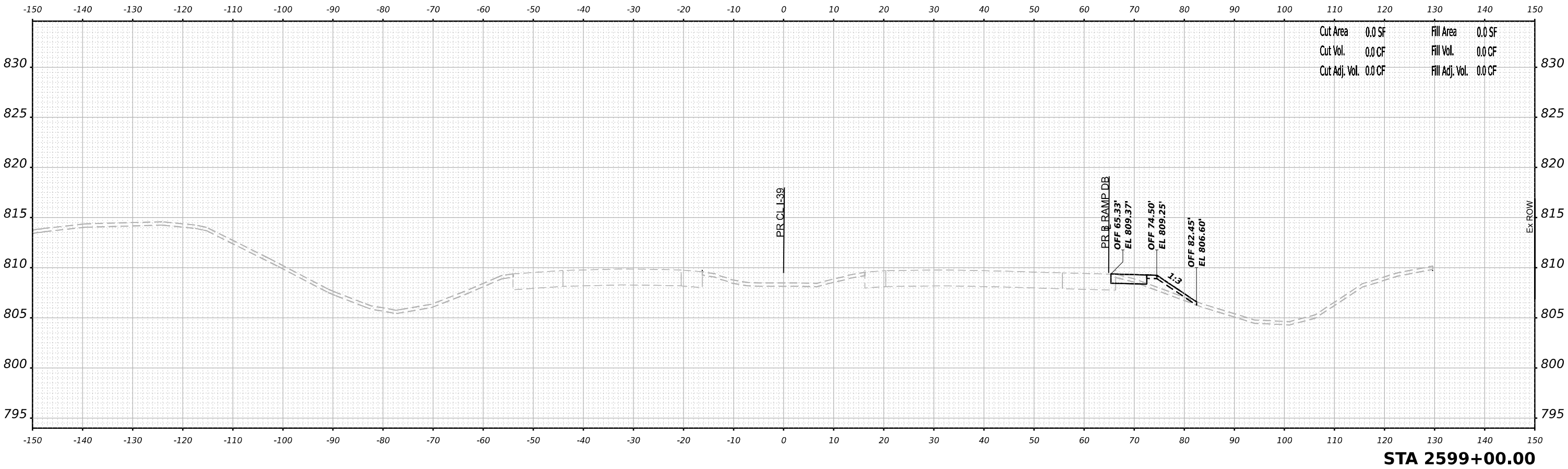
CROSS SECTIONS
 US 20 STAGE 1
 SCALE: N/A SHEET 67 OF 91 SHEETS STA. 2598+50.00 TO STA. 2598+50.00

F.A.I. RTE.	SECTION	COUNTY	TOTAL SHEETS	SHEET NO.
39	(201-3)K	WINNEBAGO	2192	1039
CONTRACT NO. 64B13				
ILLINOIS FED. AID PROJECT				

FINAL SURVEY NO.	SURVEYED	DATE
NOTE BOOK	PLOTTED	BY
AREAS CHECKED	TEMPLATE	
	AREAS	



ORIGINAL SURVEY NO.	SURVEYED	DATE
NOTE BOOK	PLOTTED	BY
AREAS CHECKED	TEMPLATE	
	AREAS	



MODEL: P:\31_95_2599+00.00 (Sheet)
FILE NAME: p:\31_95_2599+00.00 (Sheet)



USER NAME = tvogler
DESIGNED - T.VOGLER
DRAWN - T.VOGLER
PLOT SCALE = 0.16666667 1/ in.
PLOT DATE = 4/26/2023

REVISIED -
REVISIED -
REVISIED -
REVISIED -

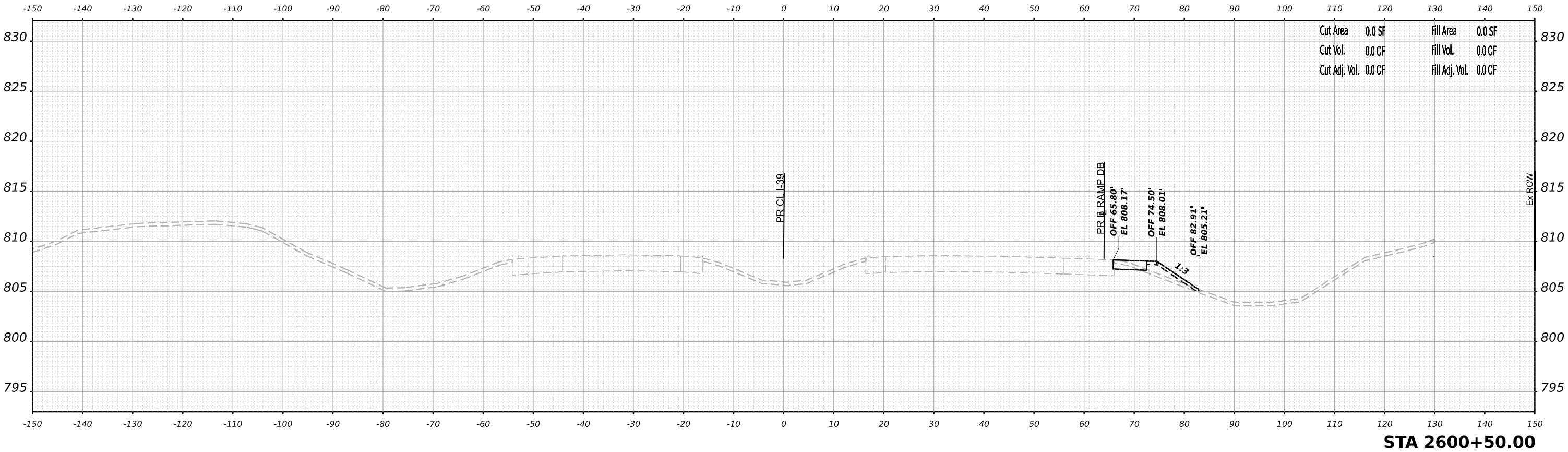
STATE OF ILLINOIS
DEPARTMENT OF TRANSPORTATION

CROSS SECTIONS
US 20 STAGE 1

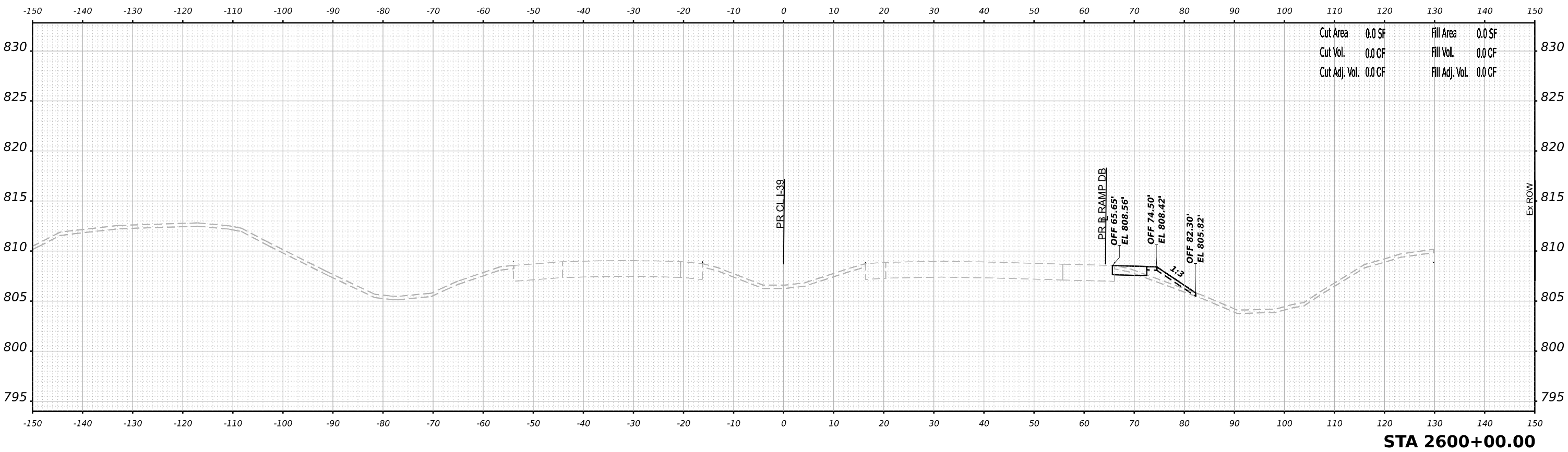
SCALE: N/A SHEET 68 OF 91 SHEETS STA. 2599+00.00 TO STA. 2599+00.00

F.A.I. RTE.	SECTION	COUNTY	TOTAL SHEETS	SHEET NO.
39	(201-3)K	WINNEBAGO	2192	1040
CONTRACT NO. 64B13				
ILLINOIS FED. AID PROJECT				

FINAL SURVEY NO.	SURVEYED	DATE
NOTE BOOK	PLOTTED	BY
NO.	TEMPLATE	
	AREAS CHECKED	
	AREAS CHECKED	



ORIGINAL SURVEY NO.	SURVEYED	DATE
NOTE BOOK	PLOTTED	BY
NO.	TEMPLATE	
	AREAS CHECKED	
	AREAS CHECKED	



MODEL: PR-39_05 - 2600+00.00 (Sheet)
 FILE NAME: p:\benesch\pawel\by.com\benesch\pawel\Documents\10800510800\01\Eng_Docs\Design\System_Interchange\Cross_Sections\0264B13_Cor-1-39-SI-US-Stage1.dgn



USER NAME = tvogler	DESIGNED - T.VOGLER	REVISED -
	DRAWN - T.VOGLER	REVISED -
PLOT SCALE = 0.16666667 1/ in.	CHECKED - J.TARDY	REVISED -
PLOT DATE = 4/26/2023	DATE - 03/31/2023	REVISED -

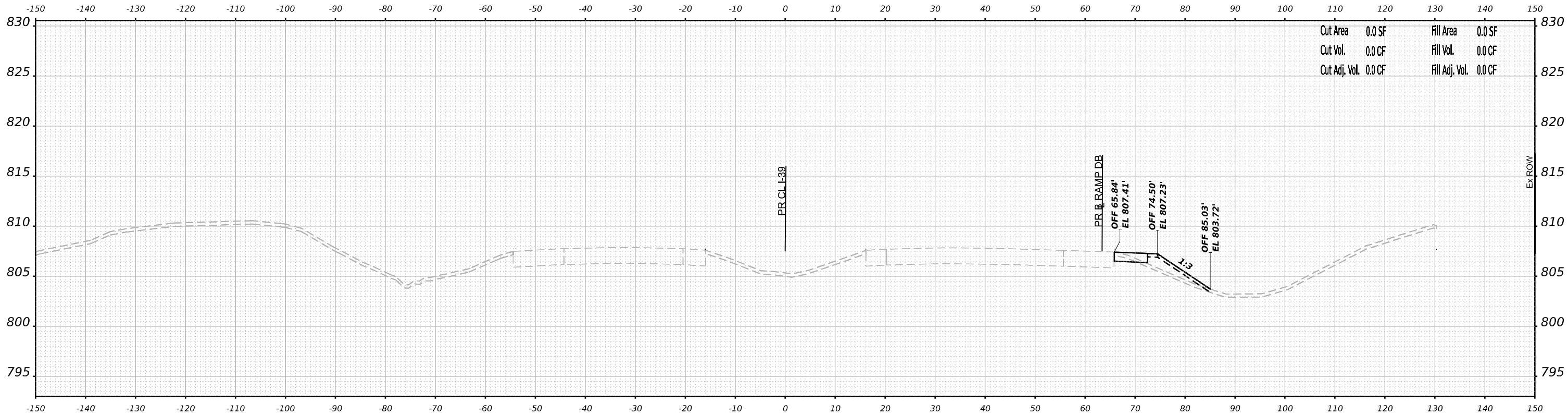
STATE OF ILLINOIS
 DEPARTMENT OF TRANSPORTATION

**CROSS SECTIONS
 US 20 STAGE 1**

SCALE: N/A SHEET 69 OF 91 SHEETS STA. 2600+00.00 TO STA. 2600+50.00

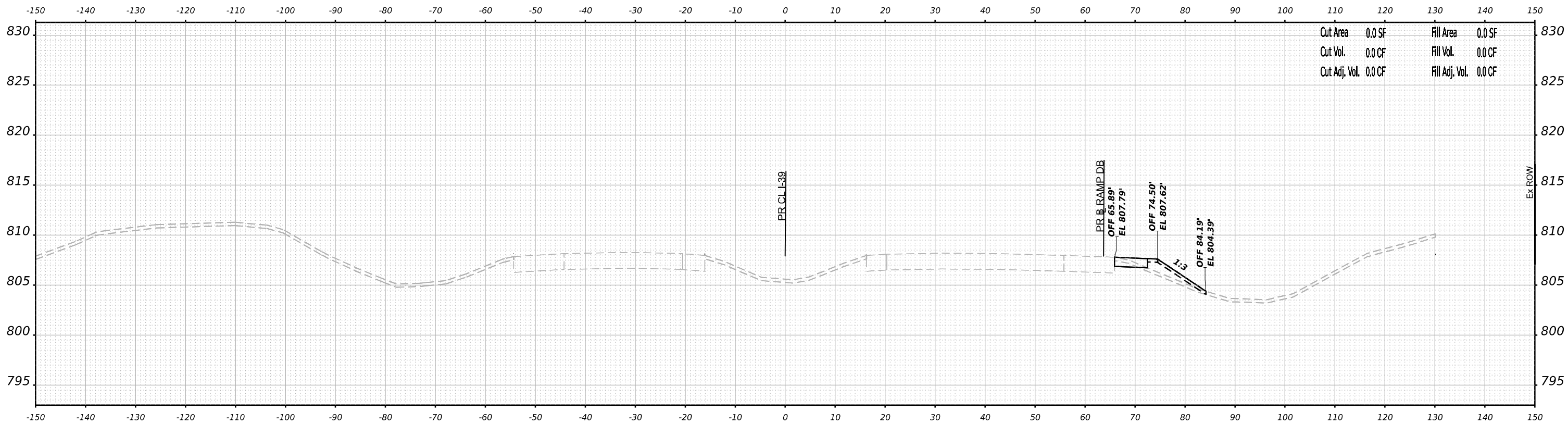
F.A.I. RTE. 39	SECTION (201-3)K	COUNTY WINNEBAGO	TOTAL SHEETS 2192	SHEET NO. 1041
			CONTRACT NO. 64B13	
ILLINOIS FED. AID PROJECT				

FINAL SURVEY NO.	SURVEYED PLOTTED AREAS CHECKED	DATE
NOTE BOOK	TEMPLATE	



STA 2601+50.00

ORIGINAL SURVEY NO.	SURVEYED PLOTTED AREAS CHECKED	DATE
NOTE BOOK	TEMPLATE	



STA 2601+00.00

MODEL: PR-30_XS - 2601+00.00 (Sheet)
FILE NAME: p:\benesch\paw\benesch.com\benesch\paw\Documents\10800810800_00\Eng_Docs\Design\System_Interchange\Cross_Sections\26-4B13-Cor-1-39-SI-XS-Stage1.dgn

Alfred Benesch & Company
35 W Wacker Drive, Suite 3300
Chicago, Illinois 60601
312.265.4150 Job No. 198801.00

USER NAME = tvogler	DESIGNED - T.VOGLER	REVISED -
	DRAWN - T.VOGLER	REVISED -
PLOT SCALE = 0.16666667" / in.	CHECKED - J.TARDY	REVISED -
PLOT DATE = 4/26/2023	DATE - 03/31/2023	REVISED -

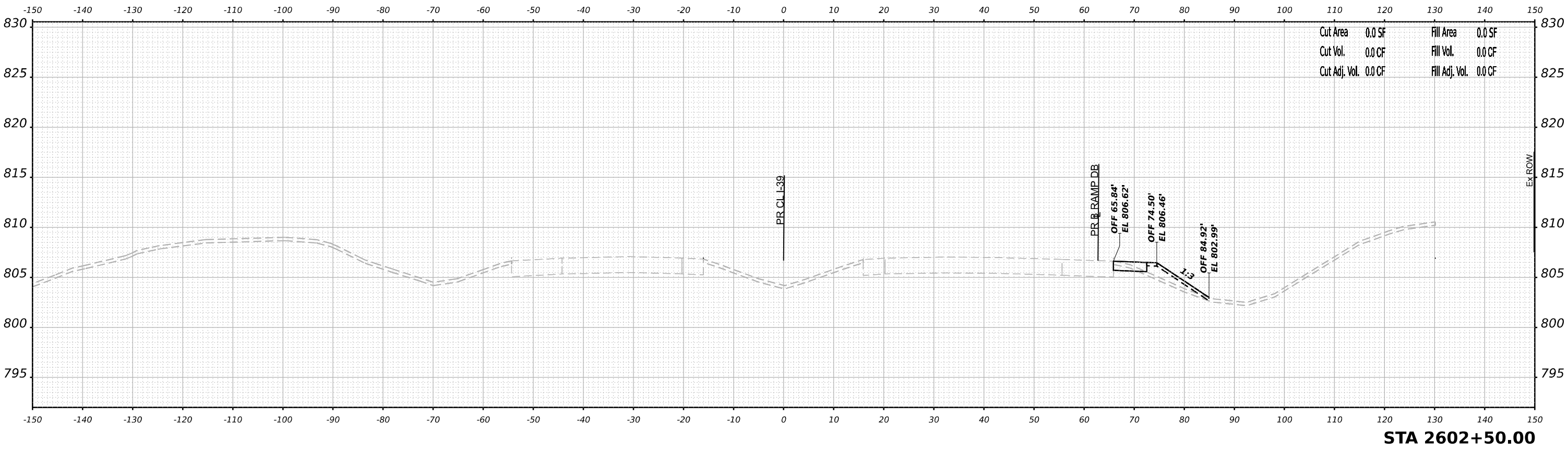
STATE OF ILLINOIS
DEPARTMENT OF TRANSPORTATION

CROSS SECTIONS
US 20 STAGE 1

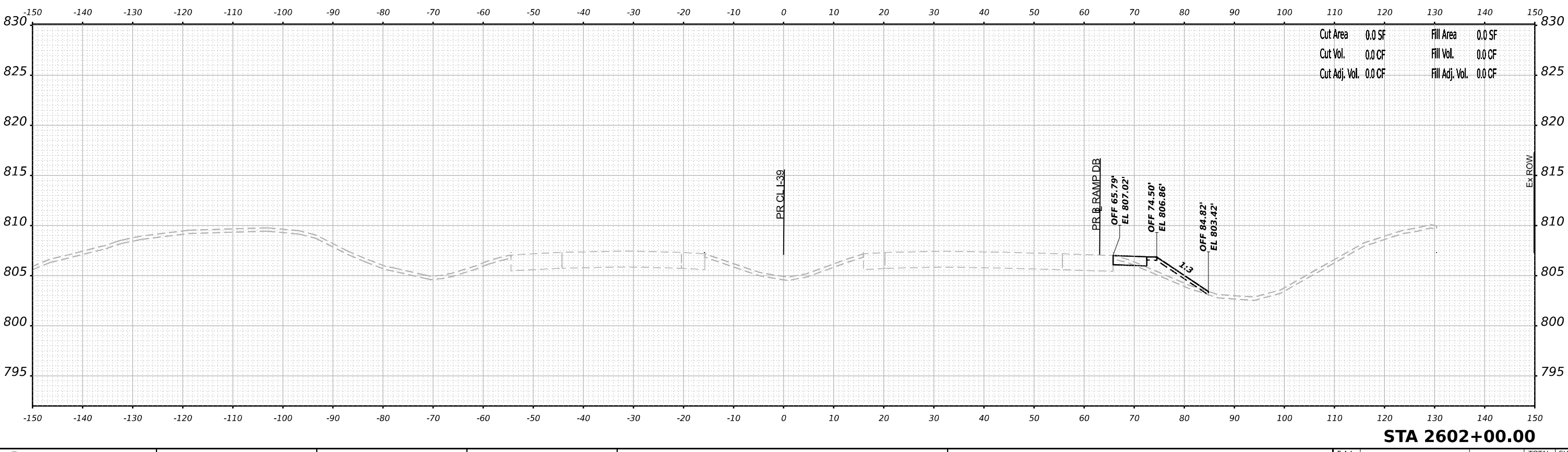
SCALE: N/A SHEET 70 OF 91 SHEETS STA. 2601+00.00 TO STA. 2601+50.00

F.A.I. RTE. 39	SECTION (201-3)K	COUNTY WINNEBAGO	TOTAL SHEETS 2192	SHEET NO. 1042
CONTRACT NO. 64B13				ILLINOIS FED. AID PROJECT

DATE	
BY	
SURVEYED	
PLOTTED	
TEMPLATE	
AREAS CHECKED	
AREAS CHECKED	
FINAL SURVEY	
NOTE BOOK	
NO.	



DATE	
BY	
SURVEYED	
PLOTTED	
TEMPLATE	
AREAS CHECKED	
AREAS CHECKED	
ORIGINAL SURVEY	
NOTE BOOK	
NO.	



MODEL: PR-39_05 - 2602+00.00 (Sheet)
 FILE NAME: p:\benesch\paw\benesch.com\benesch-paw\Documents\708005108000\01\Eng_Docs\Design\System_Interchange\Cross_Sections\2602+00.00-39-Sta1.dgn



USER NAME	= tvogler
DESIGNED	- T.VOGLER
DRAWN	- T.VOGLER
PLOT SCALE	= 0.16666667 1/ in.
PLOT DATE	= 4/26/2023

DESIGNED	- T.VOGLER
DRAWN	- T.VOGLER
CHECKED	- J.TARDY
DATE	- 03/31/2023

REVISED	-
REVISED	-
REVISED	-
REVISED	-

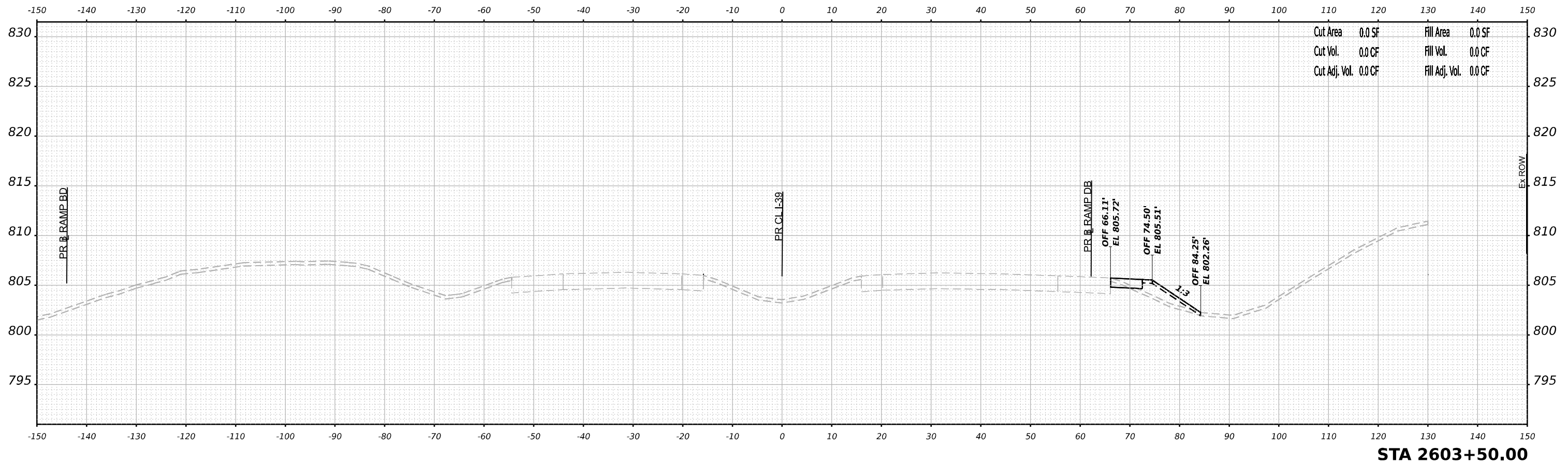
STATE OF ILLINOIS
 DEPARTMENT OF TRANSPORTATION

CROSS SECTIONS
 US 20 STAGE 1

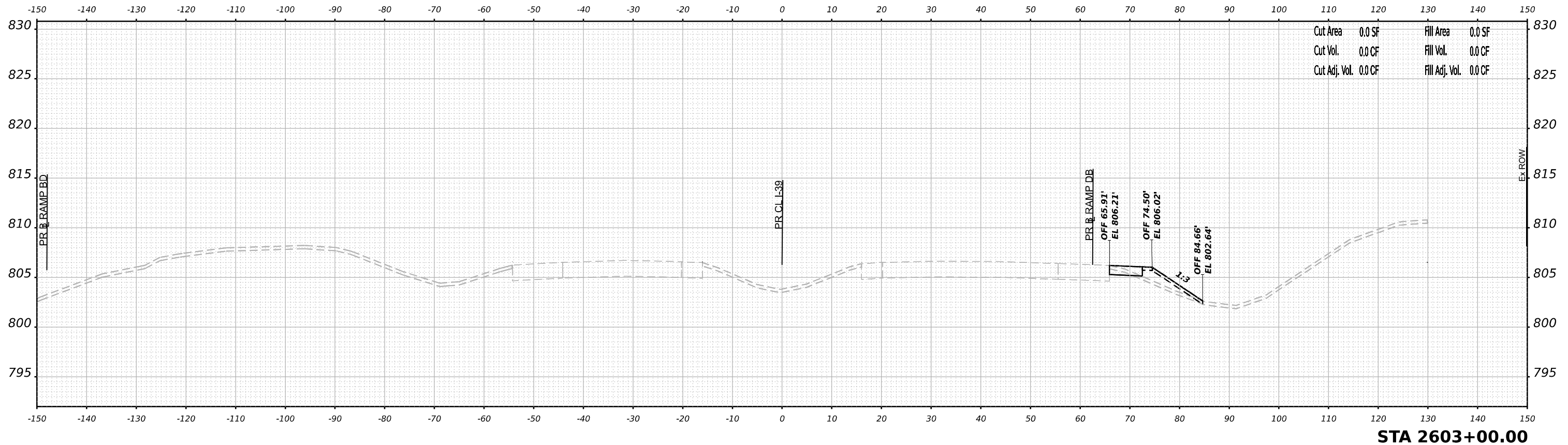
SCALE: N/A SHEET 71 OF 91 SHEETS STA. 2602+00.00 TO STA. 2602+50.00

F.A.I. RTE.	SECTION	COUNTY	TOTAL SHEETS	SHEET NO.
39	(201-3)K	WINNEBAGO	2192	1043
CONTRACT NO. 64B13				
ILLINOIS FED. AID PROJECT				

FINAL SURVEY	SURVEYED	DATE
NOTE BOOK	PLOTTED	BY
NO.	TEMPLATE	
	AREAS CHECKED	



ORIGINAL SURVEY	SURVEYED	DATE
NOTE BOOK	PLOTTED	BY
NO.	TEMPLATE	
	AREAS CHECKED	



MODEL: PR-39_XS - 2603+00.00 (Sheet)

FILE NAME: p:\benesch\pawel\by.com\benesch\pawel\2025\10800\10800_Eng_Docs\Design\System_Interchange\Cross_Sections\26-4B13-Cross-39-Sta-2603+00.00



USER NAME	= tvogler	DESIGNED	- T.VOGLER	REVISED	-
DRAWN	- T.VOGLER	REVISION	-		
PLOT SCALE	= 0.16666667 "/td> <td>CHECKED</td> <td>- J.TARDY</td> <td>REVISED</td> <td>-</td>	CHECKED	- J.TARDY	REVISED	-
PLOT DATE	= 4/26/2023	DATE	- 03/31/2023	REVISED	-

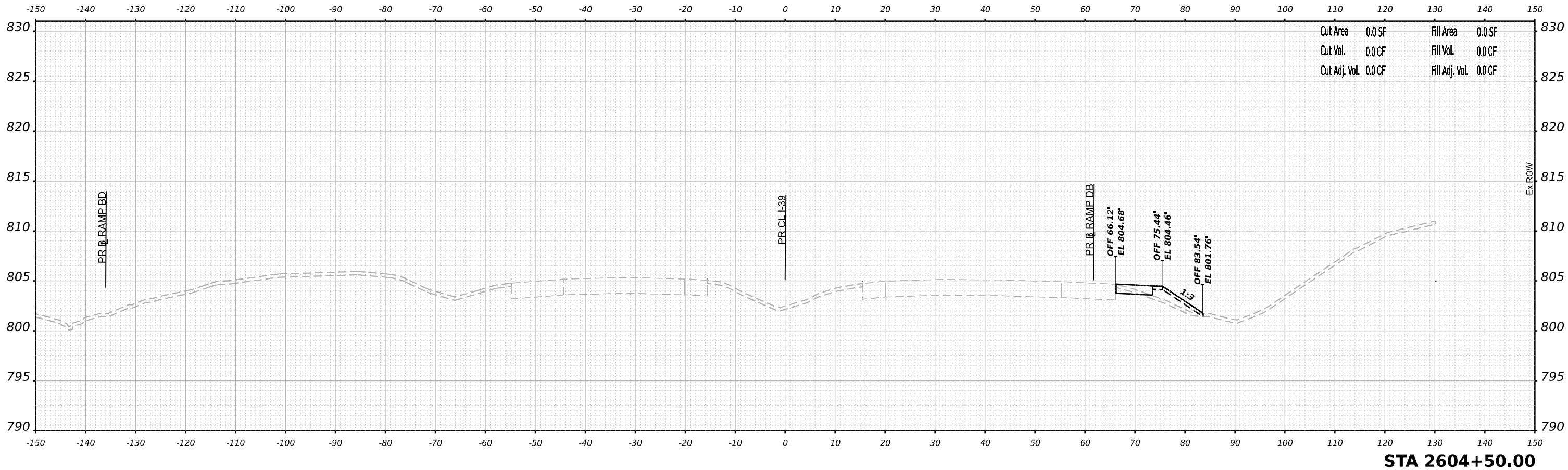
STATE OF ILLINOIS
DEPARTMENT OF TRANSPORTATION

CROSS SECTIONS
US 20 STAGE 1

SCALE: N/A SHEET 72 OF 91 SHEETS STA. 2603+00.00 TO STA. 2603+50.00

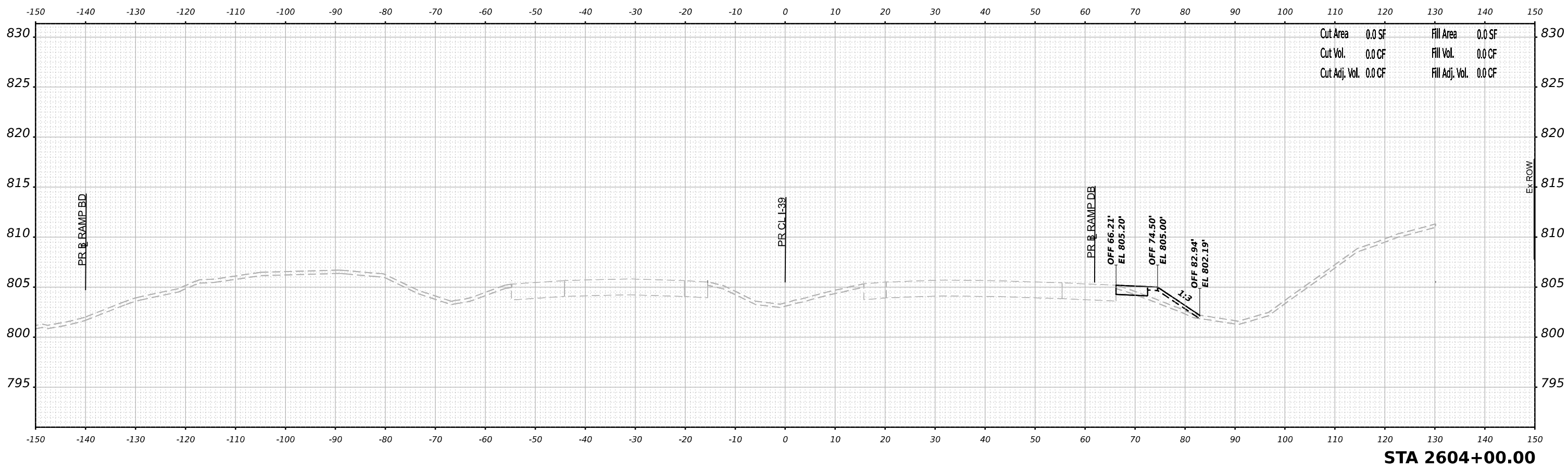
F.A.I. RTE.	SECTION	COUNTY	TOTAL SHEETS	SHEET NO.
39	(201-3)K	WINNEBAGO	2192	1044
				CONTRACT NO. 64B13
ILLINOIS FED. AID PROJECT				

FINAL SURVEY NO.	SURVEYED	BY	DATE
NOTE BOOK	PLOTTED		
AREAS CHECKED	TEMPLATE		
	AREAS CHECKED		



STA 2604+50.00

ORIGINAL SURVEY NO.	SURVEYED	BY	DATE
NOTE BOOK	PLOTTED		
AREAS CHECKED	TEMPLATE		
	AREAS CHECKED		



STA 2604+00.00

MODEL: P:\19_05_2604+00.00 (Sheet)
 FILE NAME: p:\19_05_2604+00.00 (Sheet) \Documents\10800510800.00\Eng\Drawings\System\Interchange\Cross Sections\2604+00.00-1-39-SI-US-Stage1.dgn

Alfred Benesch & Company
 35 W Wacker Drive, Suite 3300
 Chicago, Illinois 60601
 312.265.4150 Job No. 19880.00

USER NAME = tvogler	DESIGNED - T.VOGLER	REVISED -
PLOT SCALE = 0.16666667" / in.	DRAWN - T.VOGLER	REVISED -
PLOT DATE = 4/26/2023	CHECKED - J.TARDY	REVISED -
	DATE - 03/31/2023	REVISED -

**STATE OF ILLINOIS
 DEPARTMENT OF TRANSPORTATION**

**CROSS SECTIONS
 I-39/US 20 STAGE 1**

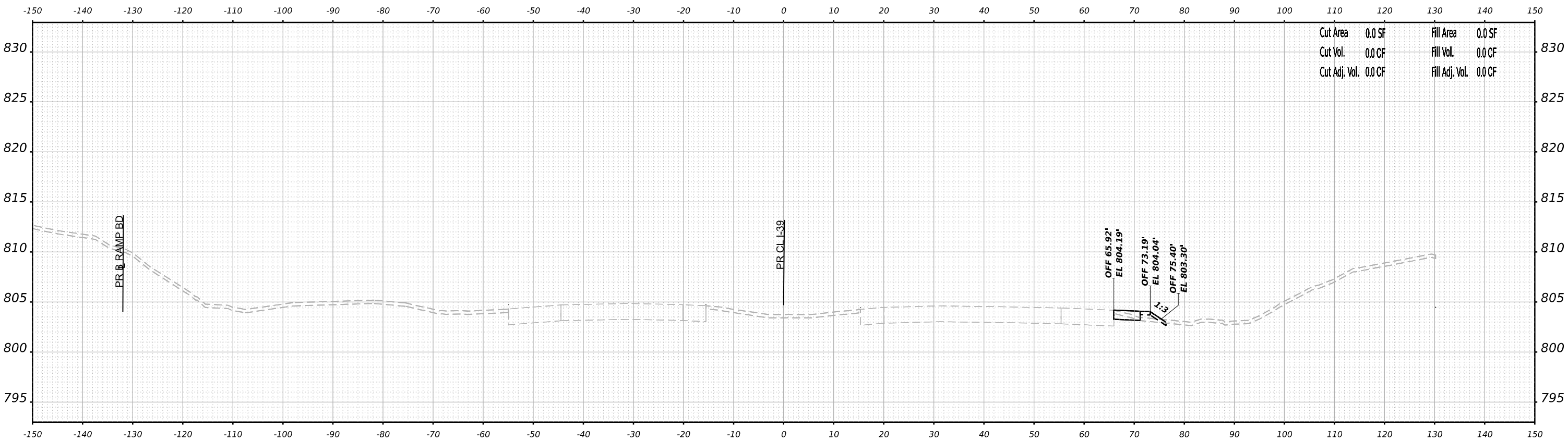
SCALE: N/A SHEET 73 OF 91 SHEETS STA. 2604+00.00 TO STA. 2604+50.00

F.A.I. RTE. 39	SECTION (201-3)K	COUNTY WINNEBAGO	TOTAL SHEETS 2192	SHEET NO. 1045
			CONTRACT NO. 64B13	
ILLINOIS FED. AID PROJECT				

FINAL SURVEY NO.	SURVEYED	DATE
NOTE BOOK	PLOTTED	
	TEMPLATE	
	AREAS	
	CHECKED	

ORIGINAL SURVEY NO.	SURVEYED	DATE
	PLOTTED	
	TEMPLATE	
	AREAS	
	CHECKED	

MODEL: P:\39_05 - 2605+00.00 (Sheet)
 FILE NAME: p:\39_05\2605+00.00\Drawings\2605+00.00\Eng\Drawings\System\Interchange\Cross Sections\2605+00.00\39-05-Stage1.dgn



STA 2605+00.00



USER NAME	= tvogler	DESIGNED	- T.VOGLER	REVISED	-
		DRAWN	- T.VOGLER	REVISED	-
PLOT SCALE	= 0.16666667 ' / in.	CHECKED	- J.TARDY	REVISED	-
PLOT DATE	= 4/26/2023	DATE	- 03/31/2023	REVISED	-

STATE OF ILLINOIS
 DEPARTMENT OF TRANSPORTATION

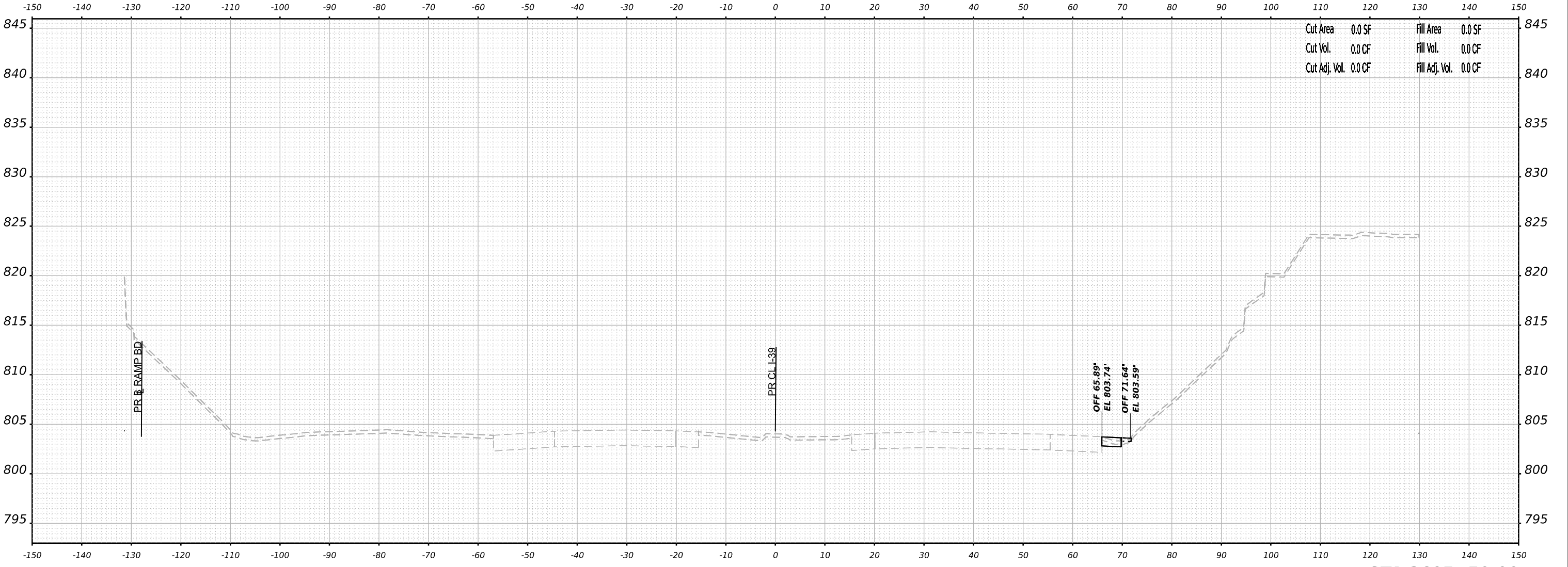
CROSS SECTIONS	
I-39/US 20 STAGE 1	
SCALE: N/A	SHEET 74 OF 91 SHEETS
STA. 2605+00.00 TO STA. 2605+00.00	

F.A.I. RTE.	SECTION	COUNTY	TOTAL SHEETS	SHEET NO.
39	(201-3)K	WINNEBAGO	2192	1046
CONTRACT NO. 64B13				
ILLINOIS FED. AID PROJECT				

FINAL SURVEY NO.	SURVEYED	BY	DATE
NOTE BOOK	PLOTTED		
	TEMPLATE		
	AREAS		
	CHECKED		

ORIGINAL SURVEY NO.	SURVEYED	BY	DATE
NOTE BOOK	PLOTTED		
	TEMPLATE		
	AREAS		
	CHECKED		

MODEL: P:\39_05 - 2605+50.00 (Sheet)
 FILE NAME: p:\39_05 - 2605+50.00 (Sheet)\Documents\p2\benesch\p2\Eng_Docs\Design\System_Interchange\Cross_Sections\2605+50.00-Cross-139-SI-US-Stage1.dgn



STA 2605+50.00



USER NAME	= tvogler	DESIGNED	- T.VOGLER	REVISED	-
		DRAWN	- T.VOGLER	REVISED	-
PLOT SCALE	= 0.16666667 1/ in.	CHECKED	- J.TARDY	REVISED	-
PLOT DATE	= 4/26/2023	DATE	- 03/31/2023	REVISED	-

STATE OF ILLINOIS
DEPARTMENT OF TRANSPORTATION

**CROSS SECTIONS
I-39/US 20 STAGE 1**

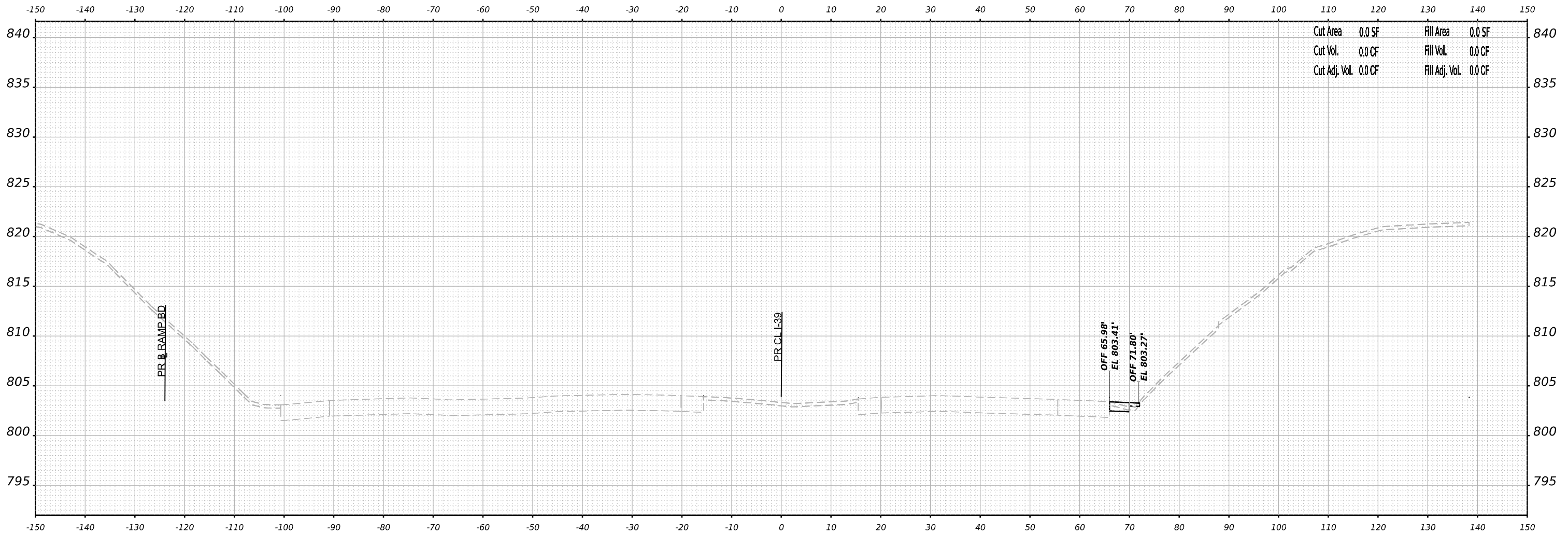
SCALE: N/A SHEET 75 OF 91 SHEETS STA. 2605+50.00 TO STA. 2605+50.00

F.A.I. RTE.	SECTION	COUNTY	TOTAL SHEETS	SHEET NO.
39	(201-3)K	WINNEBAGO	2192	1047
CONTRACT NO. 64B13				
ILLINOIS FED. AID PROJECT				

FINAL SURVEY NO.	SURVEYED	DATE
NOTE BOOK	PLOTTED	BY
NO.	TEMPLATE	
	AREAS CHECKED	
	AREAS CHECKED	

ORIGINAL SURVEY NO.	SURVEYED	DATE
NOTE BOOK	PLOTTED	BY
NO.	TEMPLATE	
	AREAS CHECKED	
	AREAS CHECKED	

MODEL: PR-I39_US - 2606+00.00 (Sheet)
 FILE NAME: p:\benesch\pawleb\by.com\benesch\pawleb\Documents\108005108000\Eng_Docs\Design\System_Interchange\Cross_Sections\2606+00.00-I39-US-Stage1.dgn



Cut Area	0.0 SF	Fill Area	0.0 SF
Cut Vol.	0.0 CF	Fill Vol.	0.0 CF
Cut Adj. Vol.	0.0 CF	Fill Adj. Vol.	0.0 CF

STA 2606+00.00



USER NAME	= tvogler	DESIGNED	- T.VOGLER	REVISED	-
		DRAWN	- T.VOGLER	REVISED	-
PLOT SCALE	= 0.16666667 1/ in.	CHECKED	- J.TARDY	REVISED	-
PLOT DATE	= 4/26/2023	DATE	- 03/31/2023	REVISED	-

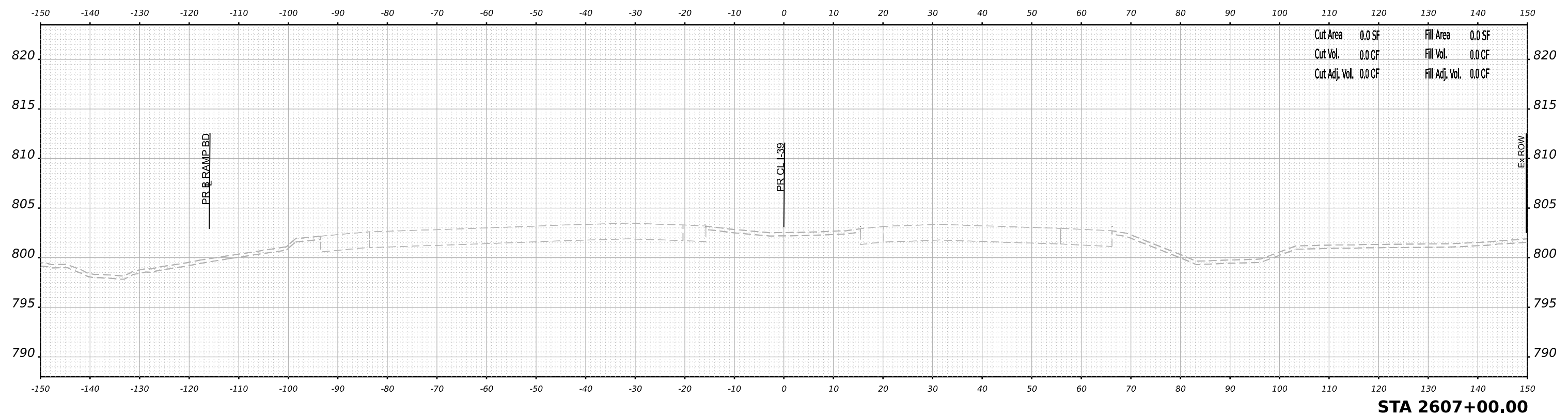
STATE OF ILLINOIS
 DEPARTMENT OF TRANSPORTATION

**CROSS SECTIONS
 I-39/US 20 STAGE 1**

SCALE: N/A SHEET 76 OF 91 SHEETS STA. 2606+00.00 TO STA. 2606+00.00

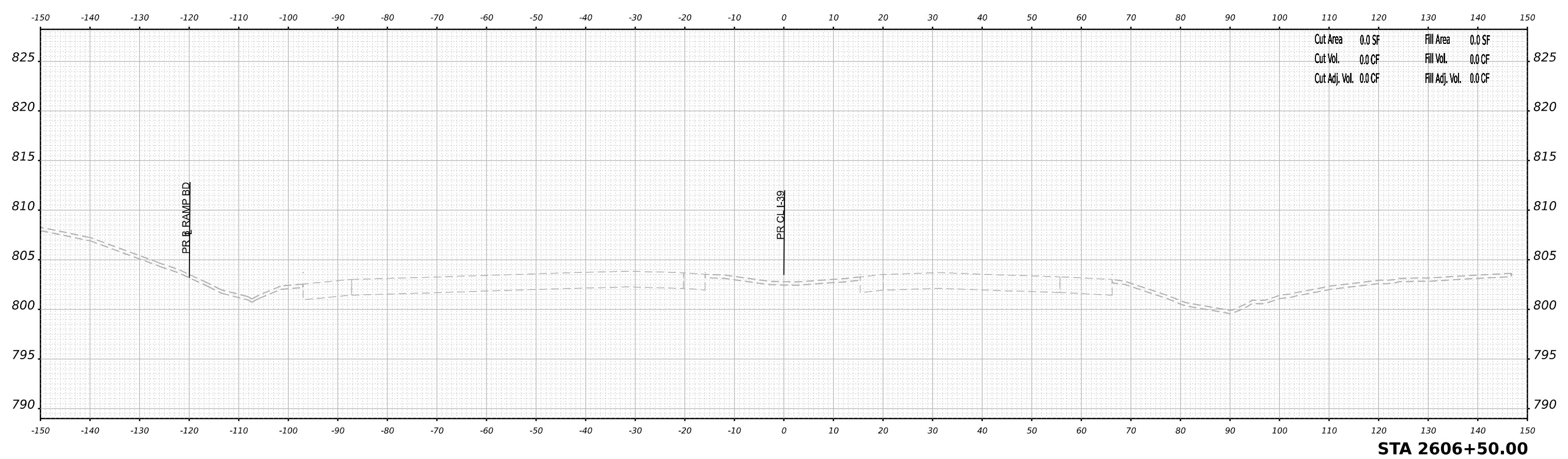
F.A.I. RTE.	SECTION	COUNTY	TOTAL SHEETS	SHEET NO.
39	(201-3)K	WINNEBAGO	2192	1048
CONTRACT NO. 64B13				
ILLINOIS FED. AID PROJECT				

FINAL SURVEY NO.	SURVEYED	DATE
NOTE BOOK	PLOTTED	BY
AREAS CHECKED	TEMPLATE	
	AREAS CHECKED	



STA 2607+00.00

ORIGINAL SURVEY NO.	SURVEYED	DATE
NOTE BOOK	PLOTTED	BY
AREAS CHECKED	TEMPLATE	
	AREAS CHECKED	



STA 2606+50.00

MODEL: PR-I-39_US - 2606+50.00 (Sheet)
 FILE NAME: p:\benesch\paw\benesch\paw\Documents\10800910800\01\Eng_Docs\Design\System_Interchange\Cross_Sections\2606+50.00-I-39-US-Stage1.dgn



USER NAME	= tvogler	DESIGNED	- T.VOGLER	REVISED	-
		DRAWN	- T.VOGLER	REVISED	-
PLOT SCALE	= 0.16666667 "/td> <td>CHECKED</td> <td>- J.TARDY</td> <td>REVISED</td> <td>-</td>	CHECKED	- J.TARDY	REVISED	-
PLOT DATE	= 3/30/2023	DATE	- 03/31/2023	REVISED	-

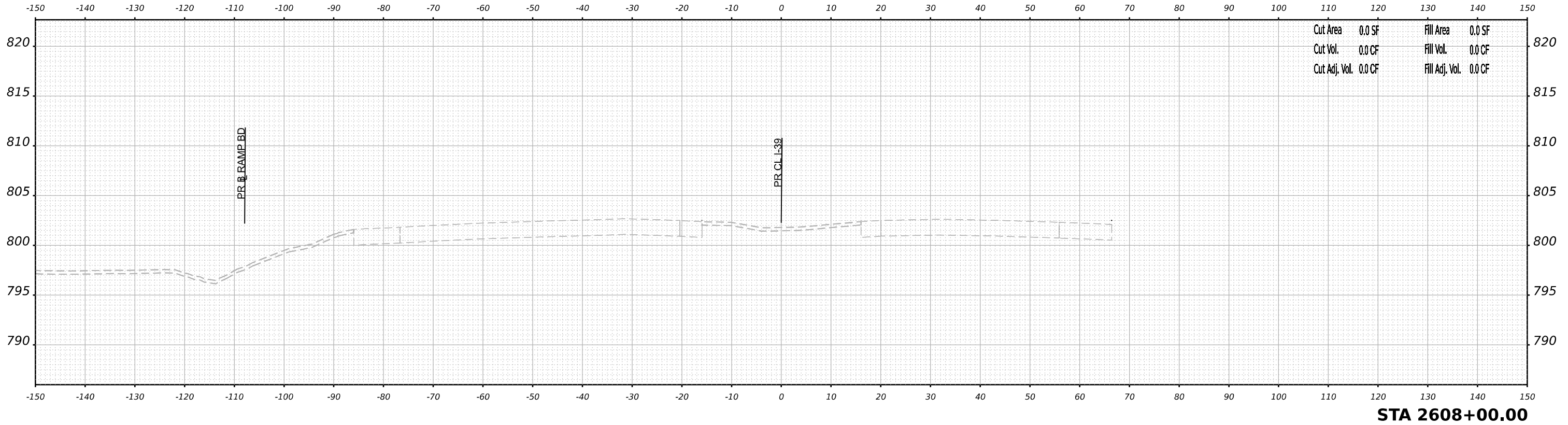
STATE OF ILLINOIS
 DEPARTMENT OF TRANSPORTATION

**CROSS SECTIONS
 I-39/US 20 STAGE 1**

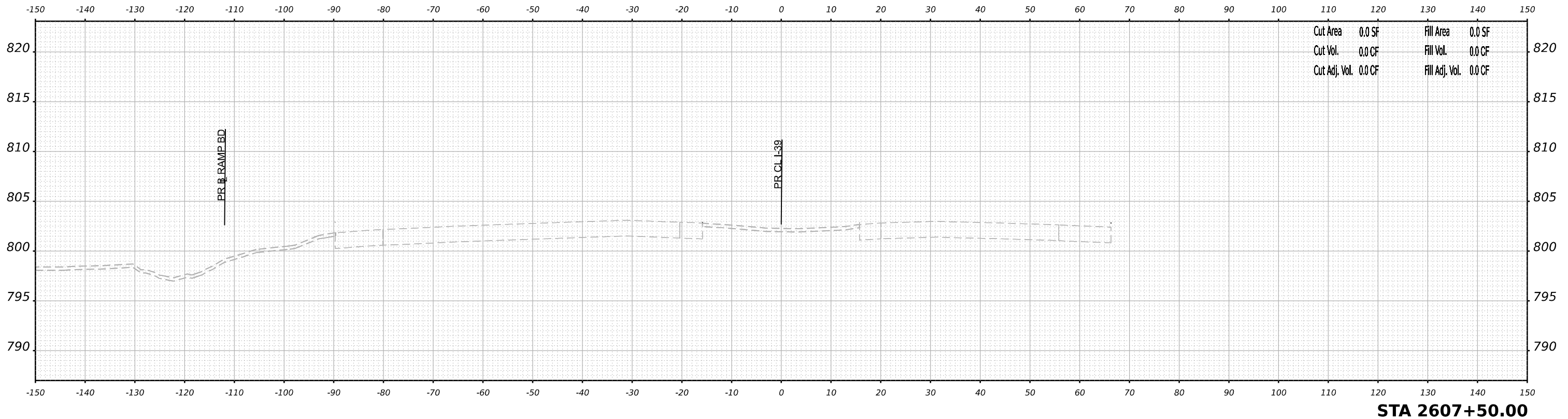
SCALE: N/A SHEET 77 OF 91 SHEETS STA. 2606+50.00 TO STA. 2607+00.00

F.A.I. RTE.	SECTION	COUNTY	TOTAL SHEETS	SHEET NO.
39	(201-3)K	WINNEBAGO	2192	1049
			CONTRACT NO. 64B13	
ILLINOIS FED. AID PROJECT				

FINAL SURVEY NO.	SURVEYED	DATE
NOTE BOOK	PLOTTED	BY
AREAS CHECKED	TEMPLATE	
	AREAS CHECKED	



ORIGINAL SURVEY NO.	SURVEYED	DATE
NOTE BOOK	PLOTTED	BY
AREAS CHECKED	TEMPLATE	
	AREAS CHECKED	



MODEL: PR-39_XS - 2607+50.00 (Sheet)
 FILE NAME: p:\benesch\paw\benesch\paw\2\Documents\708008108000\00\Eng\Drawings\System\Interchange\Cross Sections\2607+50-39-XS-Stage1.dgn



USER NAME	= tvogler	DESIGNED	- T.VOGLER	REVISED	-
		DRAWN	- T.VOGLER	REVISED	-
PLOT SCALE	= 0.16666667 ' / in.	CHECKED	- J.TARDY	REVISED	-
PLOT DATE	= 3/30/2023	DATE	- 03/31/2023	REVISED	-

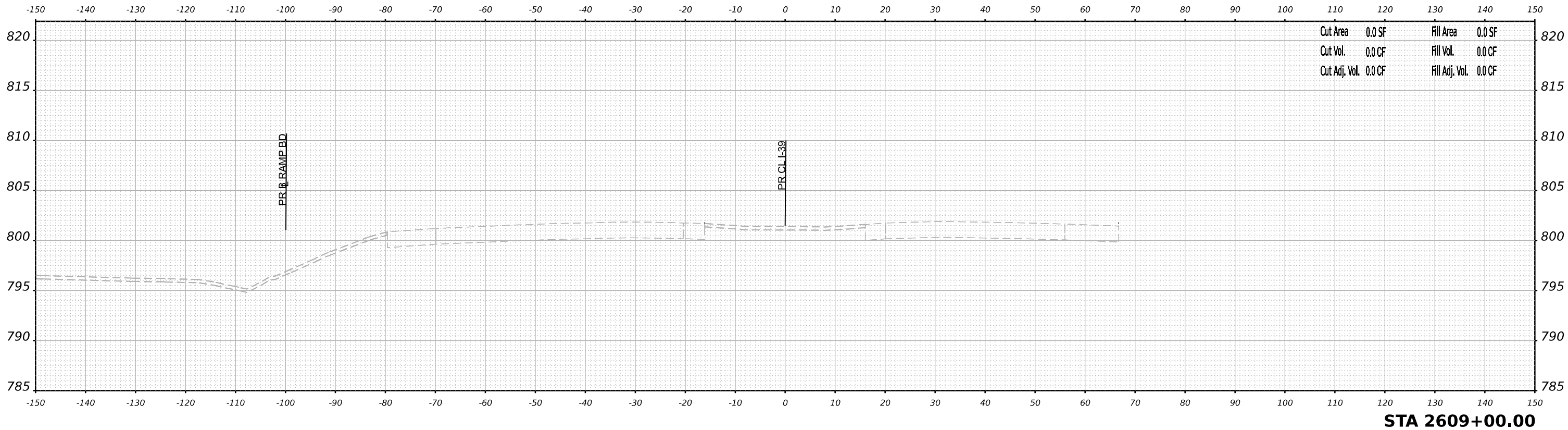
STATE OF ILLINOIS
DEPARTMENT OF TRANSPORTATION

**CROSS SECTIONS
I-39/US 20 STAGE 1**

SCALE: N/A SHEET 78 OF 91 SHEETS STA. 2607+50.00 TO STA. 2608+00.00

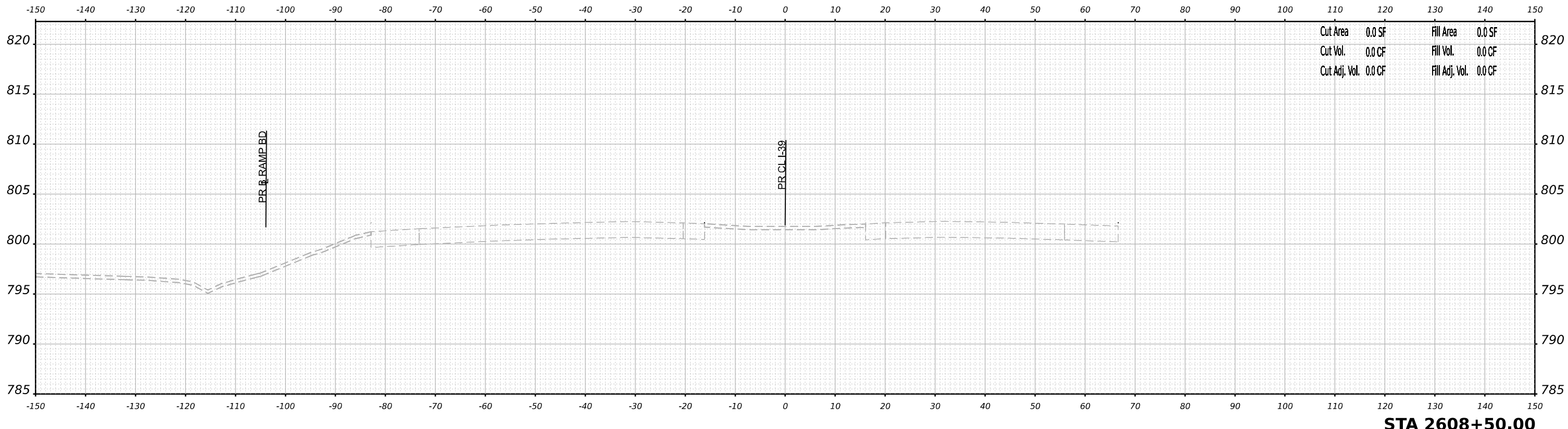
F.A.I. RTE.	SECTION	COUNTY	TOTAL SHEETS	SHEET NO.
39	(201-3)K	WINNEBAGO	2192	1050
			CONTRACT NO. 64B13	
ILLINOIS FED. AID PROJECT				

FINAL SURVEY NO.	SURVEYED	DATE
NOTE BOOK	PLOTTED	BY
AREAS CHECKED	TEMPLATE	
	AREAS CHECKED	



STA 2609+00.00

ORIGINAL SURVEY NO.	SURVEYED	DATE
NOTE BOOK	PLOTTED	BY
AREAS CHECKED	TEMPLATE	
	AREAS CHECKED	



STA 2608+50.00

MODEL: P:\39_05_2608+50.00 (Sheet)
 FILE NAME: p:\39_05_2608+50.00 (Sheet)\Documents\708095108\001\Eng\Drawings\System\Interchange\Cross Sections\2608+50.00-39-01-S-Stage1.dgn



USER NAME	= tvogler	DESIGNED	- T.VOGLER	REVISED	-
		DRAWN	- T.VOGLER	REVISED	-
PLOT SCALE	= 0.16666667 1/ in.	CHECKED	- J.TARDY	REVISED	-
PLOT DATE	= 3/30/2023	DATE	- 03/31/2023	REVISED	-

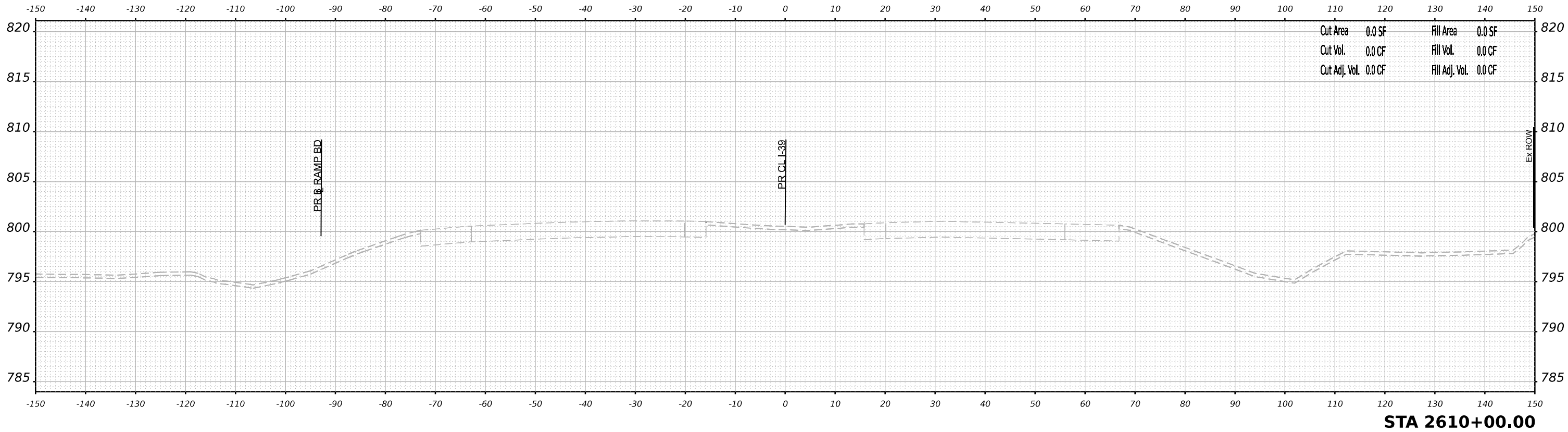
**STATE OF ILLINOIS
DEPARTMENT OF TRANSPORTATION**

**CROSS SECTIONS
I-39/US 20 STAGE 1**

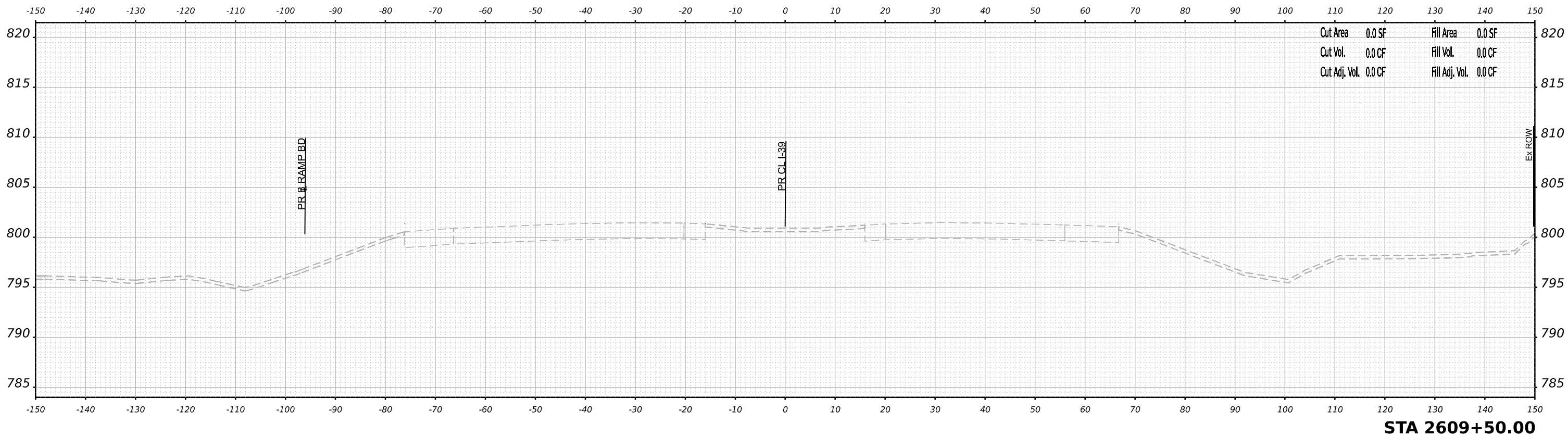
SCALE: N/A SHEET 79 OF 91 SHEETS STA. 2608+50.00 TO STA. 2609+00.00

F.A.I. RTE.	SECTION	COUNTY	TOTAL SHEETS	SHEET NO.
39	(201-3)K	WINNEBAGO	2192	1051
			CONTRACT NO. 64B13	
		ILLINOIS	FED. AID PROJECT	

FINAL SURVEY NO.	SURVEYED	DATE
NOTE BOOK	PLOTTED	BY
AREAS CHECKED	TEMPLATE	
	AREAS CHECKED	



ORIGINAL SURVEY NO.	SURVEYED	DATE
NOTE BOOK	PLOTTED	BY
AREAS CHECKED	TEMPLATE	
	AREAS CHECKED	



MODEL: PR-I-39_US - 2609+50.00 (Sheet)
 FILE NAME: p:\benesch\paw\benesch.com\benesch\paw\Documents\108005108000\00\Eng_Docs\Design\System_Interchange\Cross_Sections\2609+50.00-39-51-US-Stage1.dgn



USER NAME	= tvogler	DESIGNED	- T.VOGLER	REVISED	-
		DRAWN	- T.VOGLER	REVISED	-
PLOT SCALE	= 0.16666667 1/ in.	CHECKED	- J.TARDY	REVISED	-
PLOT DATE	= 3/30/2023	DATE	- 03/31/2023	REVISED	-

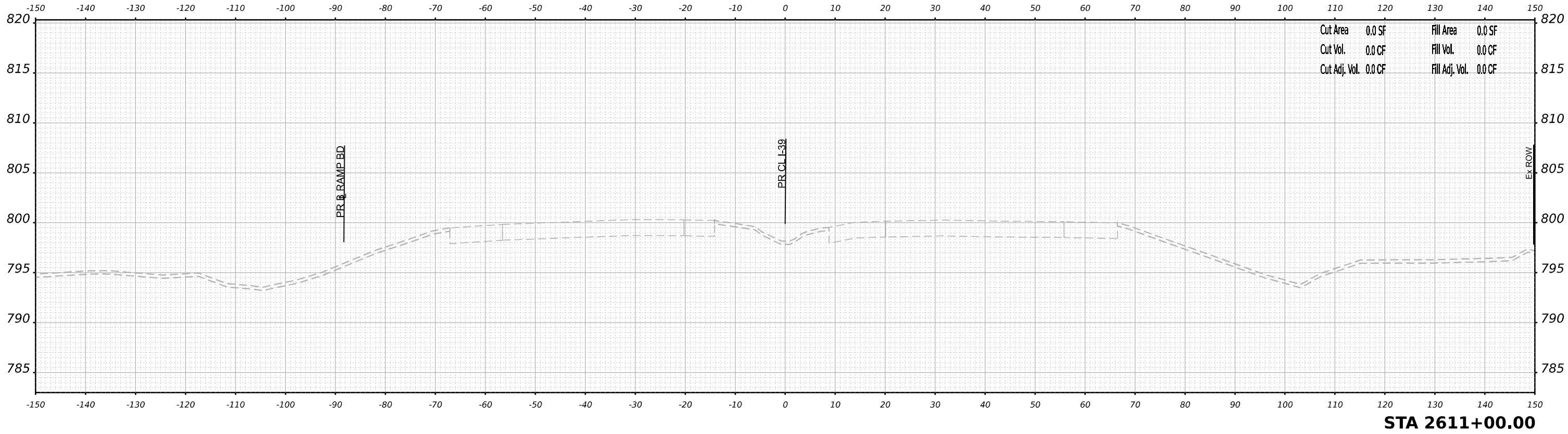
STATE OF ILLINOIS
 DEPARTMENT OF TRANSPORTATION

**CROSS SECTIONS
 I-39/US 20 STAGE 1**

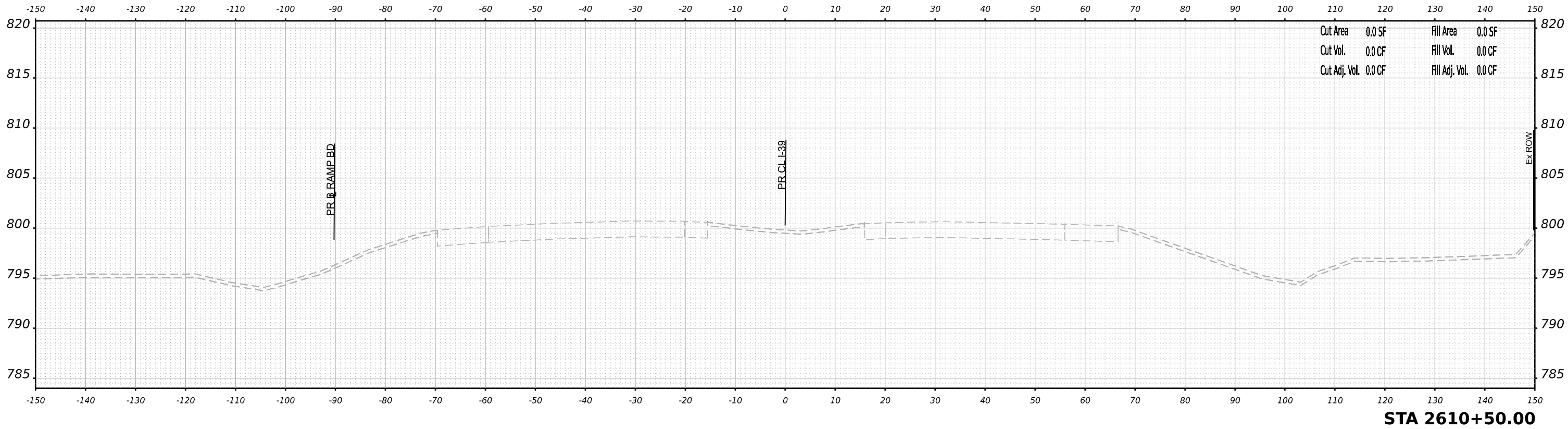
SCALE: N/A SHEET 80 OF 91 SHEETS STA. 2609+50.00 TO STA. 2610+00.00

F.A.I. RTE.	SECTION	COUNTY	TOTAL SHEETS	SHEET NO.
39	(201-3)K	WINNEBAGO	2192	1052
CONTRACT NO. 64B13				
ILLINOIS FED. AID PROJECT				

DATE	
BY	
SURVEYED	
PLOTTED	
TEMPLATE	
AREAS CHECKED	
FINAL SURVEY	
NOTE BOOK	
NO.	



DATE	
BY	
SURVEYED	
PLOTTED	
TEMPLATE	
AREAS CHECKED	
ORIGINAL SURVEY	
NOTE BOOK	
NO.	



MODEL: PR-39_05 - 2610+50.00 (Sheet)
 FILE NAME: p:\benesch\paw\benesch.com\benesch\paw\2\Documents\708008108000\00\Eng_Docs\Design\System_Interchange\Cross_Sections\2610+50.00-39-SI-Stage1.dgn



USER NAME	= tvogler	DESIGNED	- T.VOGLER	REVISED	-
		DRAWN	- T.VOGLER	REVISED	-
PLOT SCALE	= 0.16666667 ' / in.	CHECKED	- J.TARDY	REVISED	-
PLOT DATE	= 3/30/2023	DATE	- 03/31/2023	REVISED	-

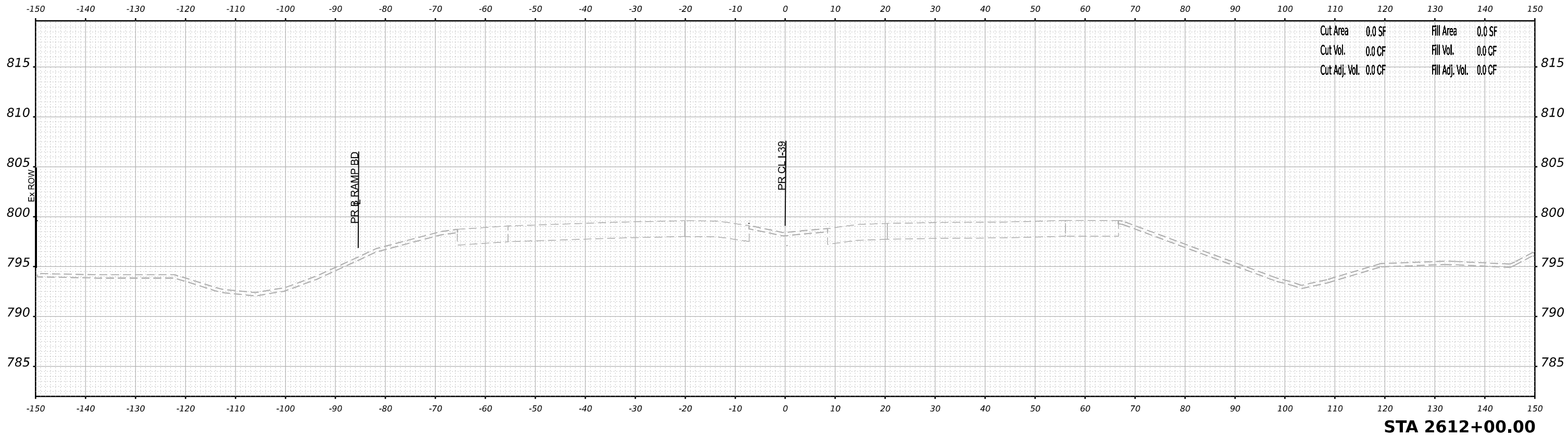
STATE OF ILLINOIS
 DEPARTMENT OF TRANSPORTATION

**CROSS SECTIONS
 I-39/US 20 STAGE 1**

SCALE: N/A SHEET 81 OF 91 SHEETS STA. 2610+50.00 TO STA. 2611+00.00

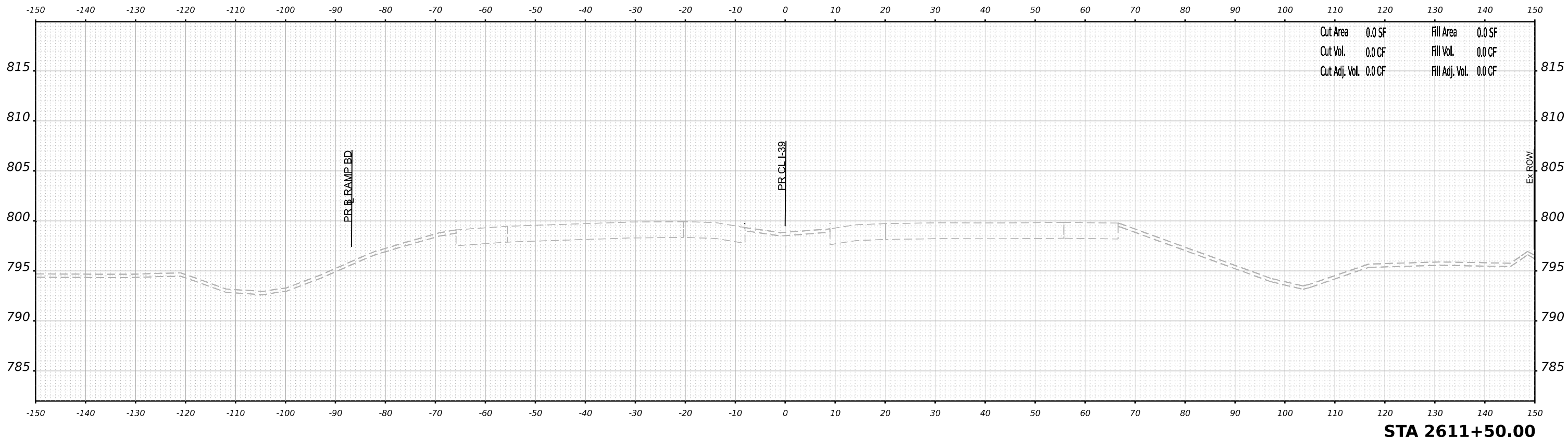
F.A.I. RTE.	SECTION	COUNTY	TOTAL SHEETS	SHEET NO.
39	(201-3)K	WINNEBAGO	2192	1053
			CONTRACT NO. 64B13	
ILLINOIS FED. AID PROJECT				

FINAL SURVEY NO.	SURVEYED	DATE
NOTE BOOK	PLOTTED	BY
AREAS CHECKED	TEMPLATE	
	AREAS CHECKED	



STA 2612+00.00

ORIGINAL SURVEY NO.	SURVEYED	DATE
NOTE BOOK	PLOTTED	BY
AREAS CHECKED	TEMPLATE	
	AREAS CHECKED	



STA 2611+50.00

MODEL: P:\30_05_2611+50.00 (Sheet)
 FILE NAME: p:\30_05_2611+50.00 (Sheet).dgn



USER NAME	= tvogler	DESIGNED	- T.VOGLER	REVISED	-
PLOT SCALE	= 0.16666667 ' / in.	DRAWN	- T.VOGLER	REVISED	-
PLOT DATE	= 3/30/2023	CHECKED	- J.TARDY	REVISED	-
		DATE	- 03/31/2023	REVISED	-

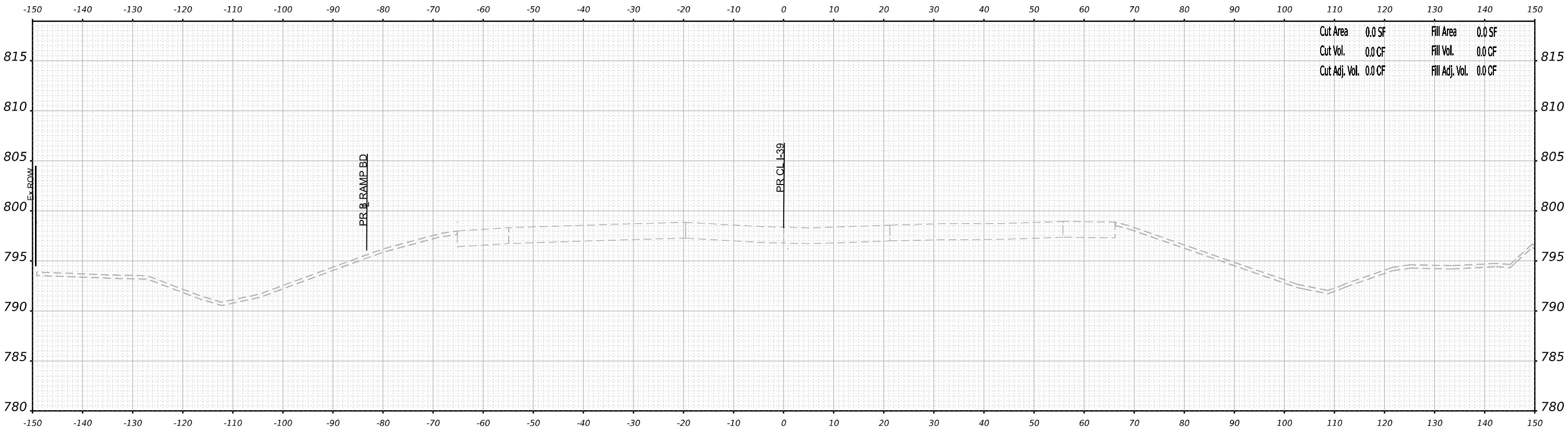
STATE OF ILLINOIS
 DEPARTMENT OF TRANSPORTATION

**CROSS SECTIONS
 I-39/US 20 STAGE 1**

SCALE: N/A SHEET 82 OF 91 SHEETS STA. 2611+50.00 TO STA. 2612+00.00

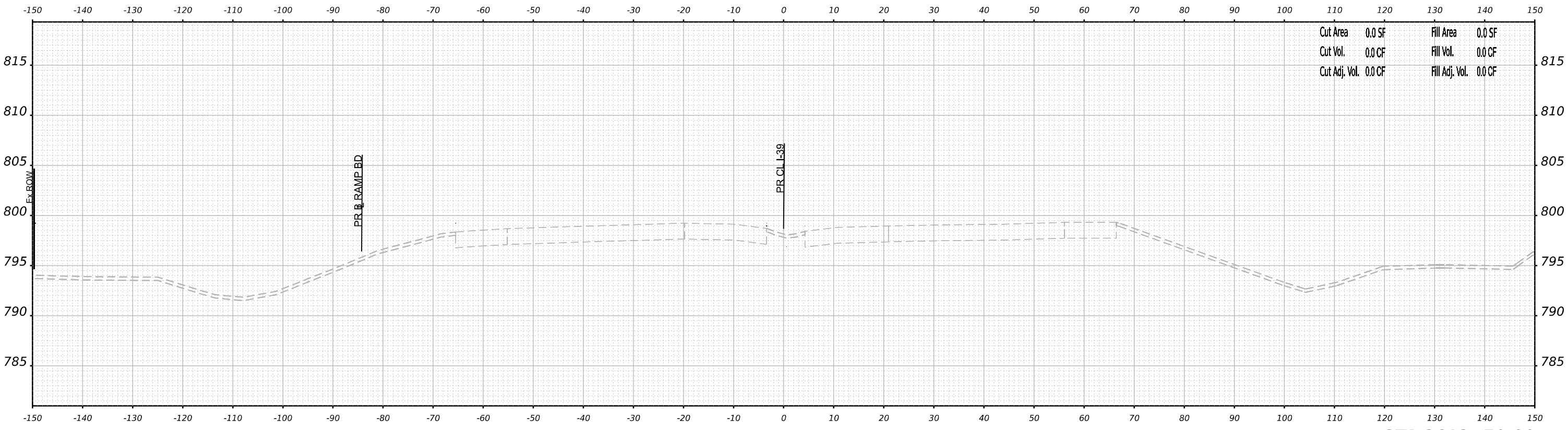
F.A.I. RTE.	SECTION	COUNTY	TOTAL SHEETS	SHEET NO.
39	(201-3)K	WINNEBAGO	2192	1054
			CONTRACT NO. 64B13	
ILLINOIS FED. AID PROJECT				

DATE	
BY	
SURVEYED	
PLOTTED	
TEMPLATE	
AREAS CHECKED	
AREAS CHECKED	
FINAL SURVEY NOTE BOOK NO.	



STA 2613+00.00

DATE	
BY	
SURVEYED	
PLOTTED	
TEMPLATE	
AREAS CHECKED	
AREAS CHECKED	
ORIGINAL SURVEY NOTE BOOK NO.	



STA 2612+50.00

MODEL: P:\A-39_US-2612+50.00 (Sheet)
 FILE NAME: p:\a\benesch\paw\benesch\paw\Documents\708009108\001\Eng_Docs\Design\System_Interchange\Cross_Sections\2612+50.00-39-S1-US-Stage1.dgn



USER NAME	= tvogler	DESIGNED	- T.VOGLER	REVISED	-
		DRAWN	- T.VOGLER	REVISED	-
PLOT SCALE	= 0.16666667 ' / in.	CHECKED	- J.TARDY	REVISED	-
PLOT DATE	= 3/30/2023	DATE	- 03/31/2023	REVISED	-

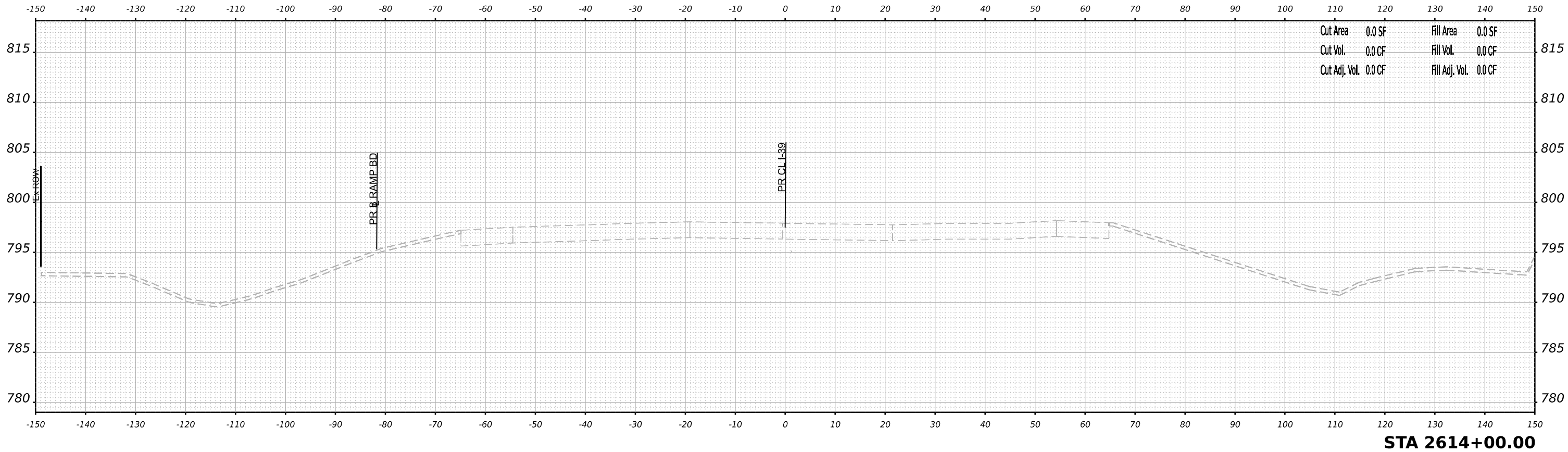
STATE OF ILLINOIS
DEPARTMENT OF TRANSPORTATION

**CROSS SECTIONS
I-39/US 20 STAGE 1**

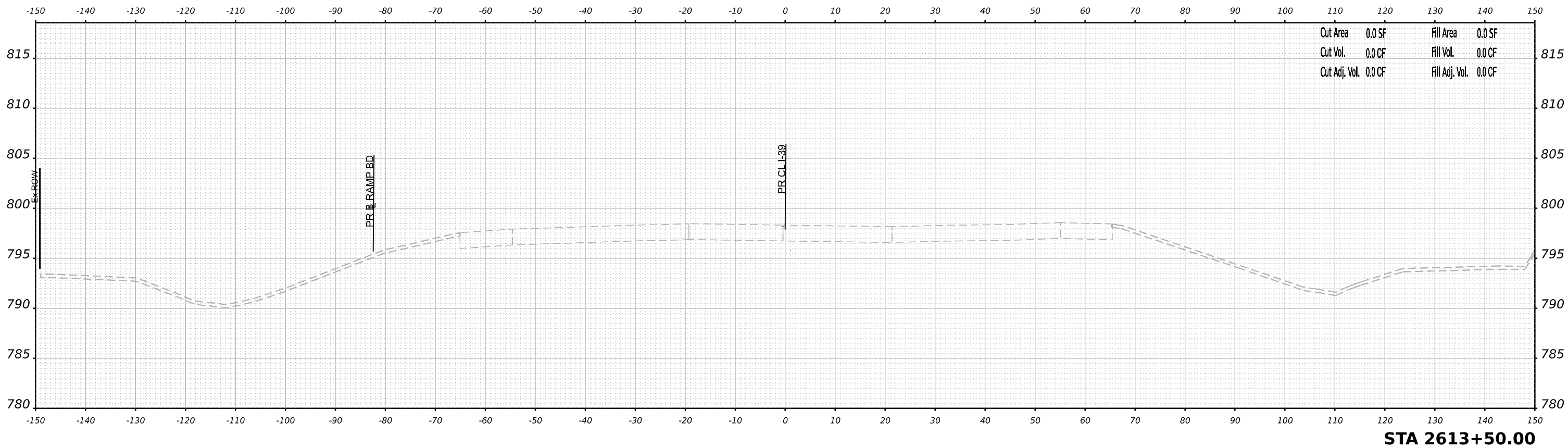
SCALE: N/A SHEET 83 OF 91 SHEETS STA. 2612+50.00 TO STA. 2613+00.00

F.A.I. RTE.	SECTION	COUNTY	TOTAL SHEETS	SHEET NO.
39	(201-3)K	WINNEBAGO	2192	1055
CONTRACT NO. 64B13				
ILLINOIS FED. AID PROJECT				

FINAL SURVEY NO.	SURVEYED	DATE
NOTE BOOK	PLOTTED	BY
AREAS CHECKED	TEMPLATE	
	AREAS CHECKED	



ORIGINAL SURVEY NO.	SURVEYED	DATE
NOTE BOOK	PLOTTED	BY
AREAS CHECKED	TEMPLATE	
	AREAS CHECKED	



MODEL: P:\A39_05_2613+50.00 (Sheet)
 FILE NAME: p:\a39_05_2613+50.00 (Sheet)



USER NAME	= tvogler	DESIGNED	- T.VOGLER	REVISED	-
PLOT SCALE	= 0.16666667 "/td> <td>DRAWN</td> <td>- T.VOGLER</td> <td>REVISED</td> <td>-</td>	DRAWN	- T.VOGLER	REVISED	-
PLOT DATE	= 3/30/2023	CHECKED	- J.TARDY	REVISED	-
		DATE	- 03/31/2023	REVISED	-

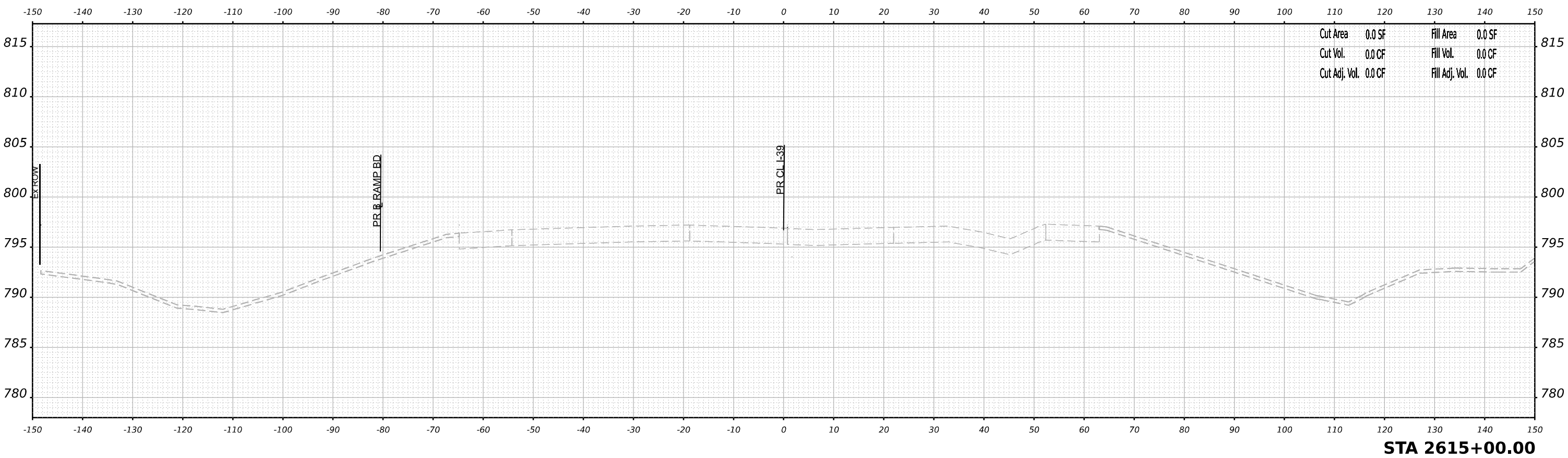
STATE OF ILLINOIS
 DEPARTMENT OF TRANSPORTATION

**CROSS SECTIONS
 I-39/US 20 STAGE 1**

SCALE: N/A SHEET 84 OF 91 SHEETS STA. 2613+50.00 TO STA. 2614+00.00

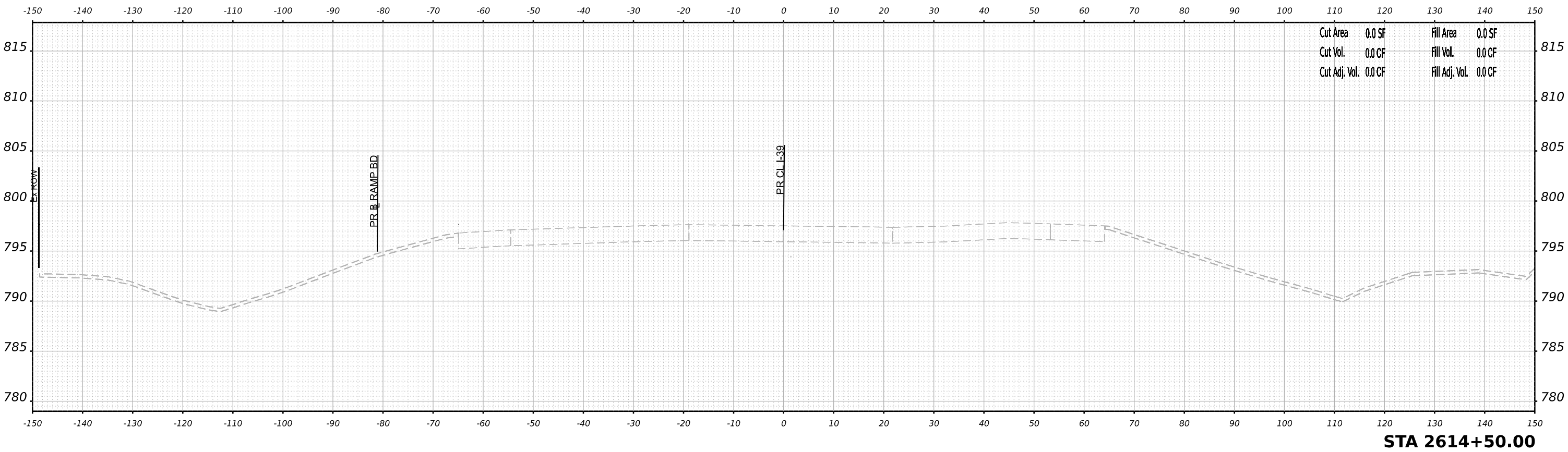
F.A.I. RTE.	SECTION	COUNTY	TOTAL SHEETS	SHEET NO.
39	(201-3)K	WINNEBAGO	2192	1056
			CONTRACT NO. 64B13	
ILLINOIS FED. AID PROJECT				

FINAL SURVEY NO.	SURVEYED	DATE
NOTE BOOK	PLOTTED	BY
AREAS CHECKED	TEMPLATE	
	AREAS	
	CHECKED	



STA 2615+00.00

ORIGINAL SURVEY NO.	SURVEYED	DATE
NOTE BOOK	PLOTTED	BY
AREAS CHECKED	TEMPLATE	
	AREAS	
	CHECKED	



STA 2614+50.00

MODEL: P:\39_05_2614+50.00 (Sheet)
 FILE NAME: p:\39_05_2614+50.00 (Sheet).dwg



USER NAME	= tvogler	DESIGNED	- T.VOGLER	REVISED	-
		DRAWN	- T.VOGLER	REVISED	-
PLOT SCALE	= 0.16666667 1/ in.	CHECKED	- J.TARDY	REVISED	-
PLOT DATE	= 3/30/2023	DATE	- 03/31/2023	REVISED	-

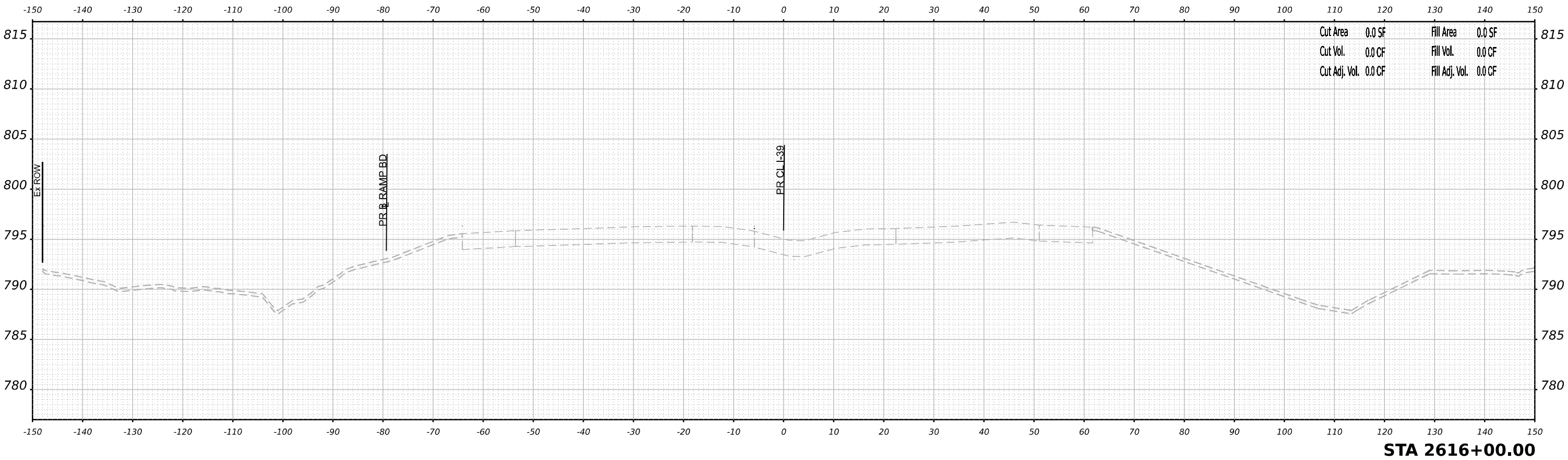
STATE OF ILLINOIS
 DEPARTMENT OF TRANSPORTATION

**CROSS SECTIONS
 I-39/US 20 STAGE 1**

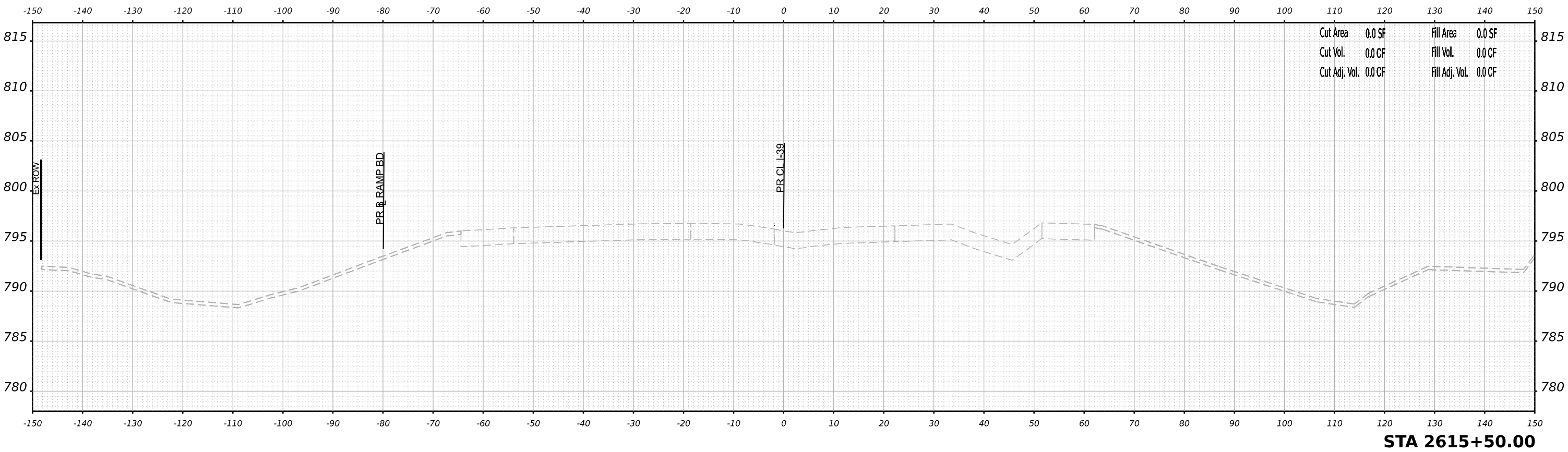
SCALE: N/A SHEET 85 OF 91 SHEETS STA. 2614+50.00 TO STA. 2615+00.00

F.A.I. RTE.	SECTION	COUNTY	TOTAL SHEETS	SHEET NO.
39	(201-3)K	WINNEBAGO	2192	1057
CONTRACT NO. 64B13				
ILLINOIS FED. AID PROJECT				

FINAL SURVEY	SURVEYED	DATE
NOTE BOOK	PLOTTED	BY
NO.	TEMPLATE	
	AREAS CHECKED	
	AREAS CHECKED	



ORIGINAL SURVEY	SURVEYED	DATE
NOTE BOOK	PLOTTED	BY
NO.	TEMPLATE	
	AREAS CHECKED	
	AREAS CHECKED	



MODEL: P:\19-39_US-2615+50.00 (Sheet)
 FILE NAME: p:\19-39_US-2615+50.00 (Sheet).dgn



USER NAME	= tvogler
DESIGNED	- T.VOGLER
DRAWN	- T.VOGLER
PLLOT SCALE	= 0.16666667 "/td>
PLLOT DATE	= 3/30/2023

DESIGNED	- T.VOGLER	REVISED	-
DRAWN	- T.VOGLER	REVISED	-
CHECKED	- J.TARDY	REVISED	-
DATE	- 03/31/2023	REVISED	-

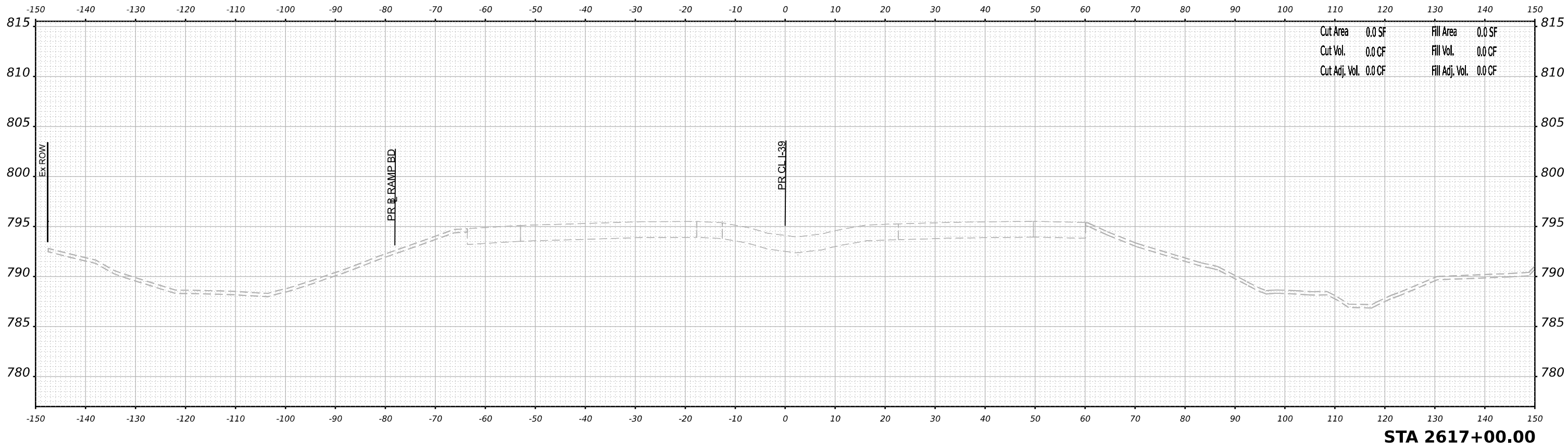
STATE OF ILLINOIS
 DEPARTMENT OF TRANSPORTATION

CROSS SECTIONS
 I-39/US 20 STAGE 1

SCALE: N/A SHEET 86 OF 91 SHEETS STA. 2615+50.00 TO STA. 2616+00.00

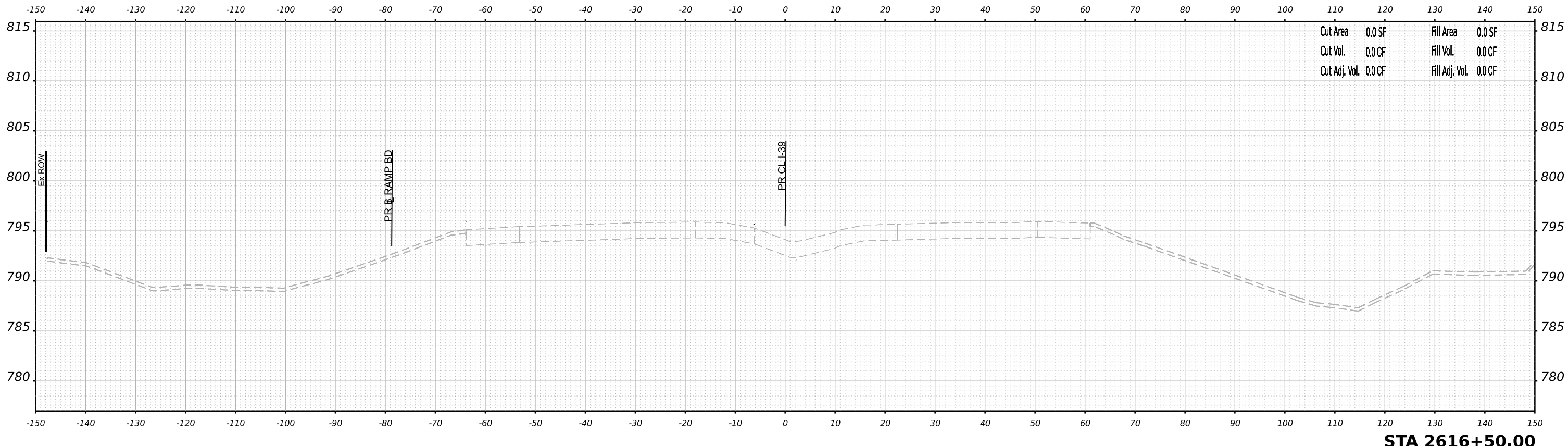
F.A.I. RTE.	SECTION	COUNTY	TOTAL SHEETS	SHEET NO.
39	(201-3)K	WINNEBAGO	2192	1058
			CONTRACT NO. 64B13	
ILLINOIS FED. AID PROJECT				

FINAL SURVEY	SURVEYED	DATE
NOTE BOOK	PLOTTED	BY
NO.	TEMPLATE	
	AREAS CHECKED	



STA 2617+00.00

ORIGINAL SURVEY	SURVEYED	DATE
NOTE BOOK	PLOTTED	BY
NO.	TEMPLATE	
	AREAS CHECKED	



STA 2616+50.00

MODEL: P:\19_05_2616+50.00 (Sheet)
 FILE NAME: p:\19_05_2616+50.00 (Sheet).dgn



USER NAME	= tvogler	DESIGNED	- T.VOGLER	REVISED	-
		DRAWN	- T.VOGLER	REVISED	-
PLOT SCALE	= 0.16666667 "/td> <td>CHECKED</td> <td>- J.TARDY</td> <td>REVISED</td> <td>-</td>	CHECKED	- J.TARDY	REVISED	-
PLOT DATE	= 3/30/2023	DATE	- 03/31/2023	REVISED	-

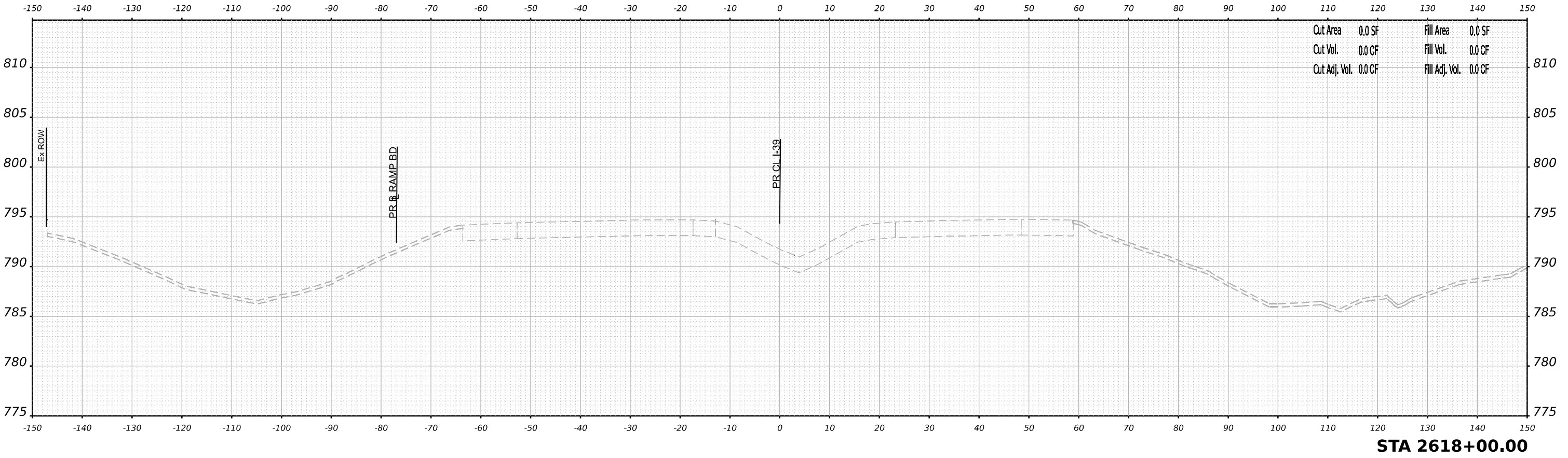
STATE OF ILLINOIS
 DEPARTMENT OF TRANSPORTATION

**CROSS SECTIONS
 I-39/US 20 STAGE 1**

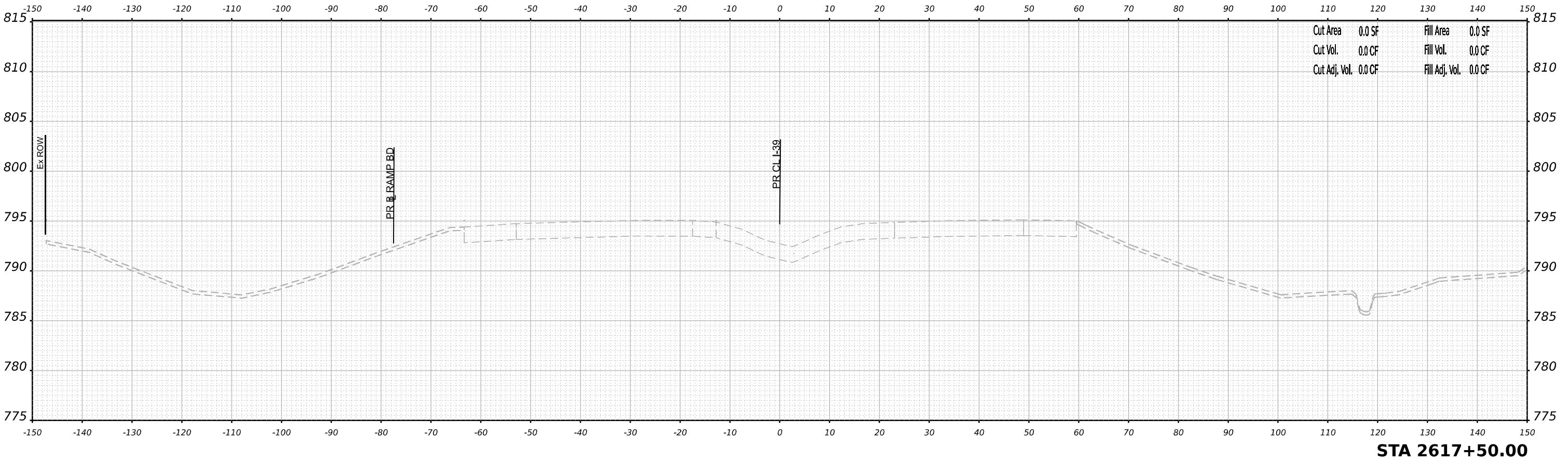
SCALE: N/A SHEET 87 OF 91 SHEETS STA. 2616+50.00 TO STA. 2617+00.00

F.A.I. RTE.	SECTION	COUNTY	TOTAL SHEETS	SHEET NO.
39	(201-3)K	WINNEBAGO	2192	1059
CONTRACT NO. 64B13				
ILLINOIS FED. AID PROJECT				

FINAL SURVEY NO.	SURVEYED	DATE
NOTE BOOK	PLOTTED	BY
AREAS CHECKED	TEMPLATE	
	AREAS CHECKED	



ORIGINAL SURVEY NO.	SURVEYED	DATE
NOTE BOOK	PLOTTED	BY
AREAS CHECKED	TEMPLATE	
	AREAS CHECKED	



MODEL: P:\39_05 - 2617+50.00 (Sheet)
 FILE NAME: p:\39_05 - 2617+50.00 (Sheet).dwg
 D:\Documents\10800910800\00\Eng_Docs\Design\System_Interchange\Cross_Sections\2617+50.00-2618+00.00



USER NAME	= tvogler	DESIGNED	- T.VOGLER	REVISED	-
		DRAWN	- T.VOGLER	REVISED	-
PLOT SCALE	= 0.16666667 "/td> <td>CHECKED</td> <td>- J.TARDY</td> <td>REVISED</td> <td>-</td>	CHECKED	- J.TARDY	REVISED	-
PLOT DATE	= 3/30/2023	DATE	- 03/31/2023	REVISED	-

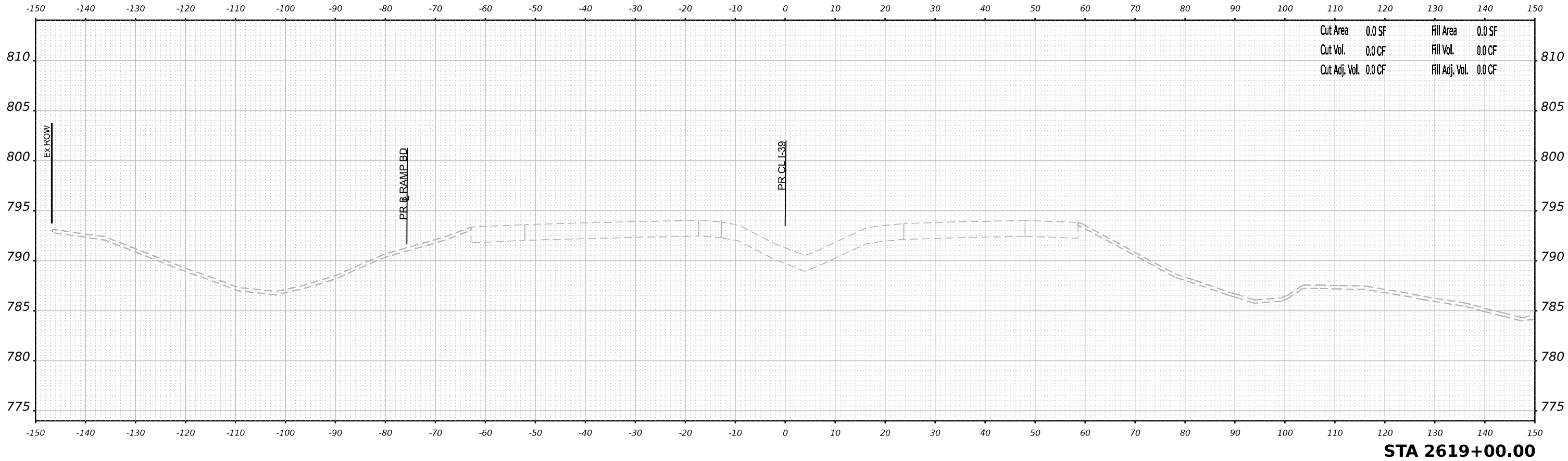
STATE OF ILLINOIS
 DEPARTMENT OF TRANSPORTATION

**CROSS SECTIONS
 I-39/US 20 STAGE 1**

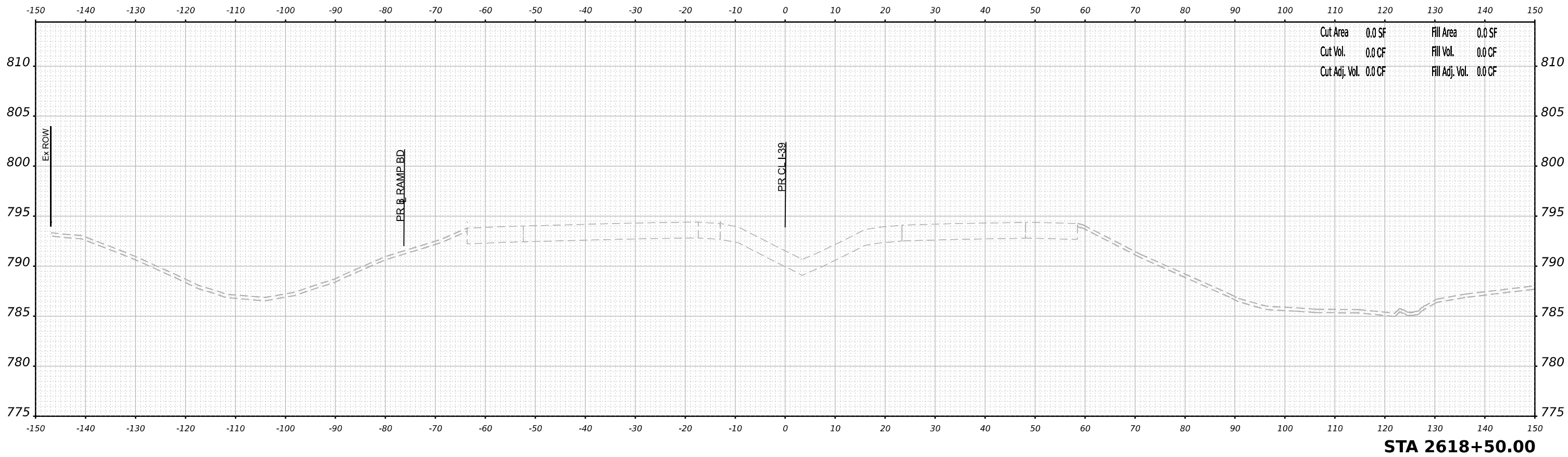
SCALE: N/A SHEET 88 OF 91 SHEETS STA. 2617+50.00 TO STA. 2618+00.00

F.A.I. RTE.	SECTION	COUNTY	TOTAL SHEETS	SHEET NO.
39	(201-3)K	WINNEBAGO	2192	1060
			CONTRACT NO. 64B13	
ILLINOIS FED. AID PROJECT				

FINAL SURVEY	SURVEYED	DATE
NOTE BOOK	PLOTTED	BY
NO.	TEMPLATE	
	AREAS CHECKED	



ORIGINAL SURVEY	SURVEYED	DATE
NOTE BOOK	PLOTTED	BY
NO.	TEMPLATE	
	AREAS CHECKED	



MODEL: P:\19_05_2618+50.00 (Sheet)
 FILE NAME: p:\19_05_2618+50.00 (Sheet)
 I:\Documents\708095108\001\Eng_Docs\Design\System_Interchange\Cross_Sections\2618+50.00-39-SI-US-Stage1.dgn



USER NAME	= tvogler	DESIGNED	- T.VOGLER	REVISED	-
		DRAWN	- T.VOGLER	REVISED	-
PLOT SCALE	= 0.16666667 "/td> <td>CHECKED</td> <td>- J.TARDY</td> <td>REVISED</td> <td>-</td>	CHECKED	- J.TARDY	REVISED	-
PLOT DATE	= 3/30/2023	DATE	- 03/31/2023	REVISED	-

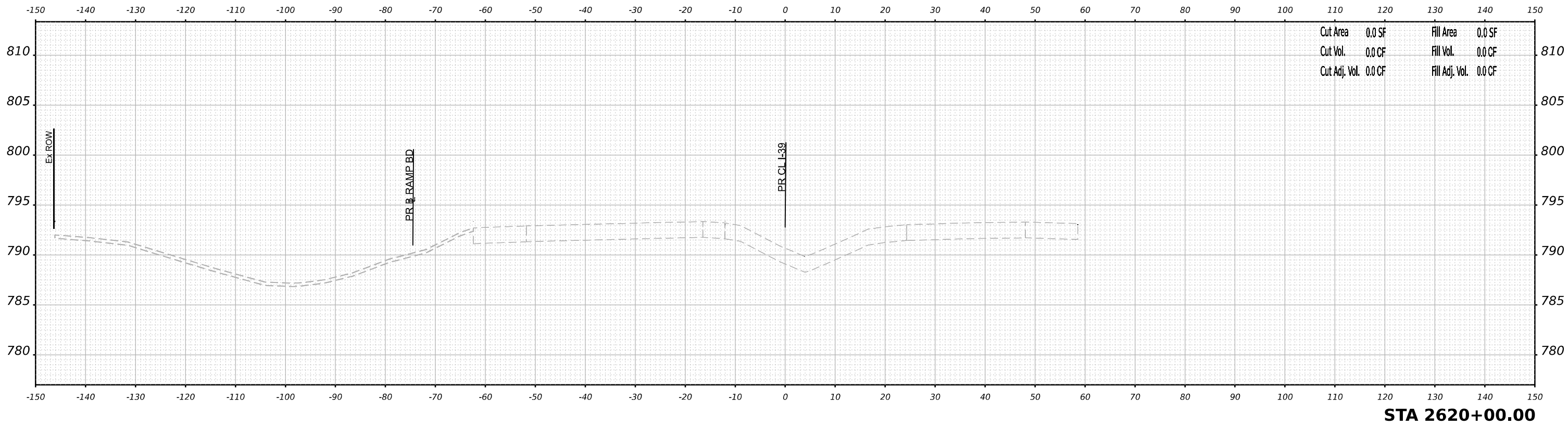
STATE OF ILLINOIS
 DEPARTMENT OF TRANSPORTATION

CROSS SECTIONS
 I-39/US 20 STAGE 1

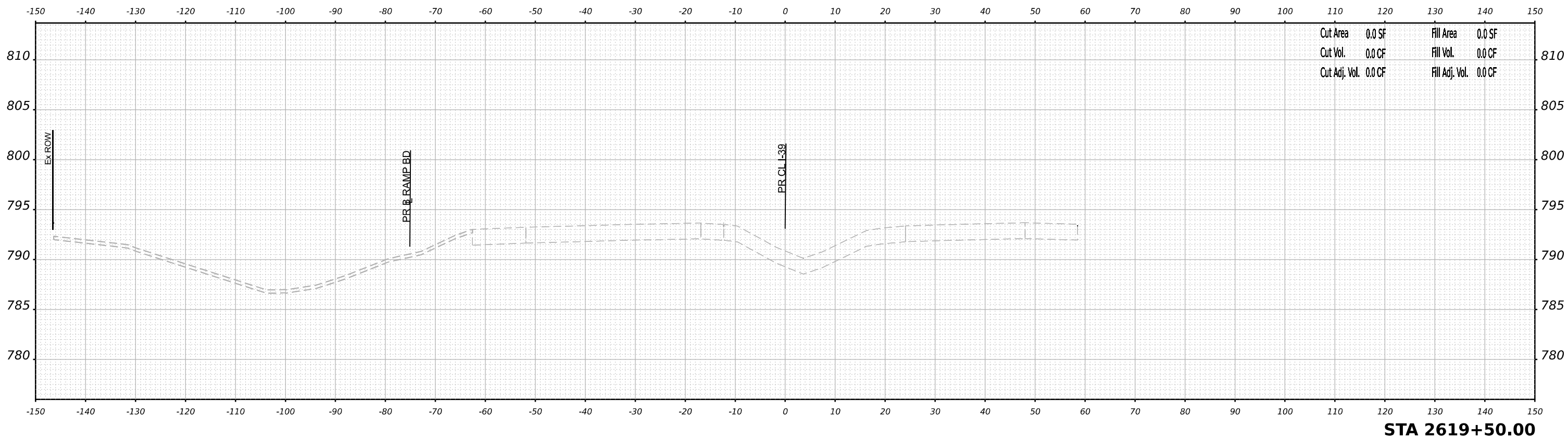
SCALE: N/A SHEET 89 OF 91 SHEETS STA. 2618+50.00 TO STA. 2619+00.00

F.A.I. RTE.	SECTION	COUNTY	TOTAL SHEETS	SHEET NO.
39	(201-3)K	WINNEBAGO	2192	1061
			CONTRACT NO. 64B13	
			ILLINOIS FED. AID PROJECT	

FINAL SURVEY NO.	SURVEYED	DATE
NOTE BOOK	PLOTTED	BY
AREAS CHECKED	TEMPLATE	
	AREAS CHECKED	



ORIGINAL SURVEY NO.	SURVEYED	DATE
NOTE BOOK	PLOTTED	BY
AREAS CHECKED	TEMPLATE	
	AREAS CHECKED	



MODEL: PR-39_05 - 2619+50.00 (Sheet)
 FILE NAME: p:\benesch\paw\benesch\paw\Documents\708005108\001\Eng_Docs\Design\System_Interchange\Cross_Sections\2619-39-05-Stage1.dgn

Alfred Benesch & Company
 35 W Wacker Drive, Suite 3300
 Chicago, Illinois 60601
 312.265.4150 Job No. 19880.00

USER NAME	= tvogler	DESIGNED	- T.VOGLER	REVISED	-
PLOT SCALE	= 0.16666667 ' / in.	DRAWN	- T.VOGLER	REVISED	-
PLOT DATE	= 3/30/2023	CHECKED	- J.TARDY	REVISED	-
		DATE	- 03/31/2023	REVISED	-

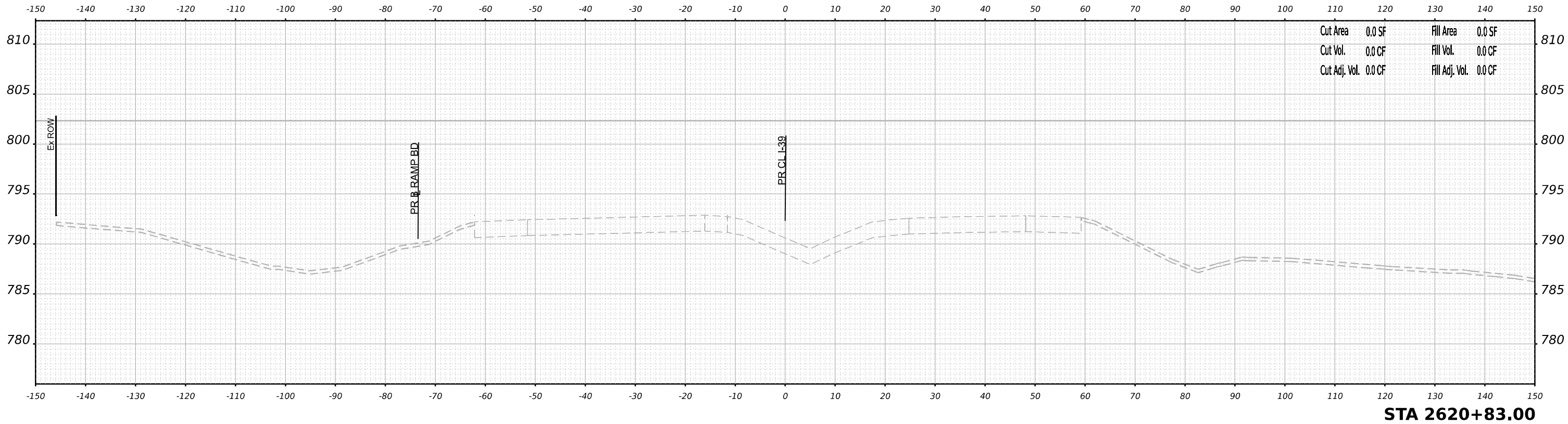
STATE OF ILLINOIS
 DEPARTMENT OF TRANSPORTATION

**CROSS SECTIONS
 I-39/US 20 STAGE 1**

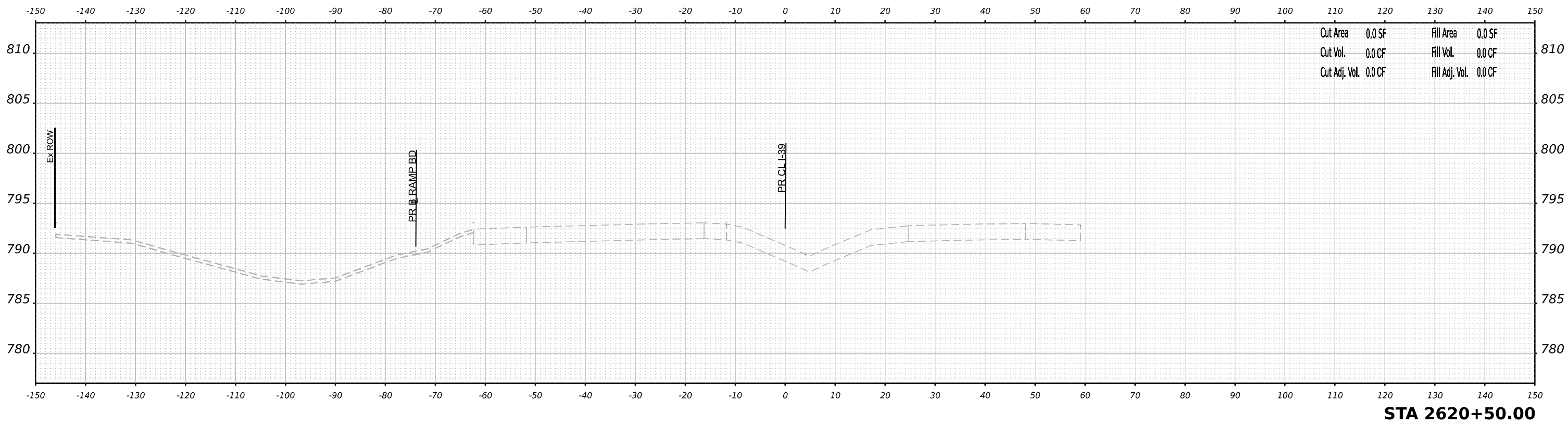
SCALE: N/A SHEET 90 OF 91 SHEETS STA. 2619+50.00 TO STA. 2620+00.00

F.A.I. RTE.	SECTION	COUNTY	TOTAL SHEETS	SHEET NO.
39	(201-3)K	WINNEBAGO	2192	1062
			CONTRACT NO. 64B13	
			ILLINOIS FED. AID PROJECT	

DATE	
BY	
FINAL SURVEY	SURVEYED
NOTE BOOK	PLOTTED
NO.	TEMPLATE
	AREAS CHECKED



DATE	
BY	
ORIGINAL SURVEY	SURVEYED
NOTE BOOK	PLOTTED
NO.	TEMPLATE
	AREAS CHECKED



MODEL: P:\39_05_2620+50.00 (Sheet)
 FILE NAME: p:\39_05_2620+50.00 (Sheet).dgn



USER NAME	= tvogler	DESIGNED	- T.VOGLER	REVISED	-
		DRAWN	- T.VOGLER	REVISED	-
PLOT SCALE	= 0.16666667 1/ in.	CHECKED	- J.TARDY	REVISED	-
PLOT DATE	= 3/30/2023	DATE	- 03/31/2023	REVISED	-

STATE OF ILLINOIS
 DEPARTMENT OF TRANSPORTATION

CROSS SECTIONS
 I-39/US 20 STAGE 1

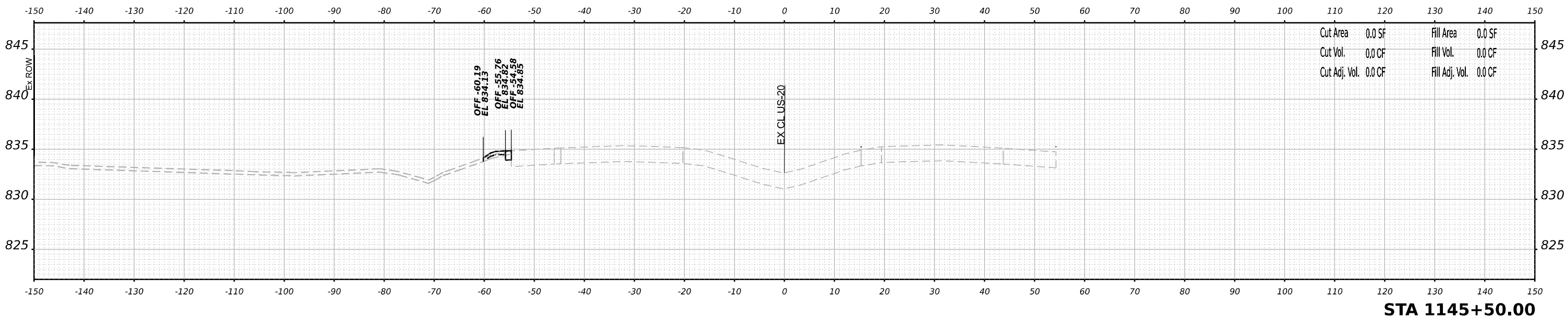
SCALE: N/A SHEET 91 OF 91 SHEETS STA. 2620+50.00 TO STA. 2620+83.00

F.A.I. RTE.	SECTION	COUNTY	TOTAL SHEETS	SHEET NO.
39	(201-3)K	WINNEBAGO	2192	1063
CONTRACT NO. 64B13				
ILLINOIS FED. AID PROJECT				

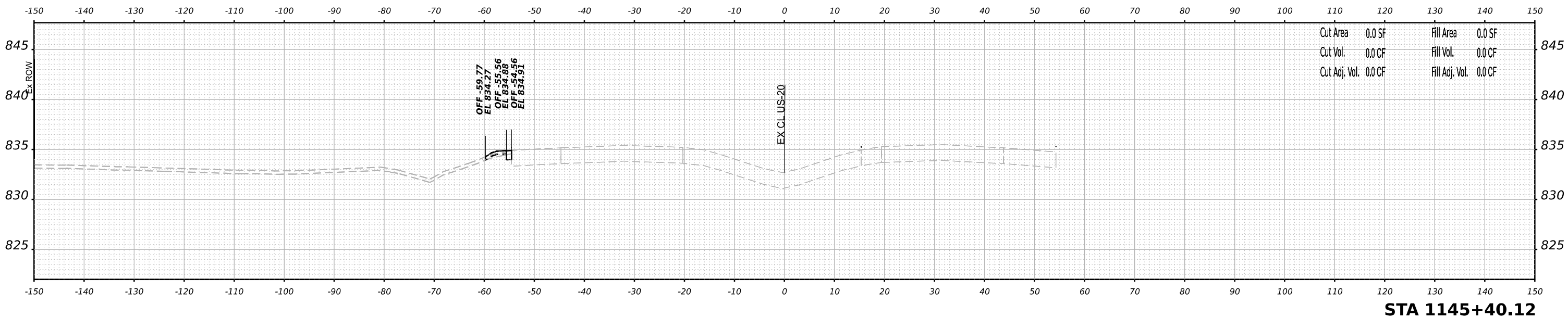
FINAL SURVEY NO.	SURVEYED	DATE
NOTE BOOK	PLOTTED	
	TEMPLATE	
	AREAS CHECKED	

ORIGINAL SURVEY NO.	SURVEYED	DATE
NOTE BOOK	PLOTTED	
	TEMPLATE	
	AREAS CHECKED	

MODEL: E:\CL\US20_X5 - 1145+40.12 [Sheet]
 FILE NAME: p:\benesch\pawbenesch.com\benesch\pawbenesch.com\benesch\pawbenesch.com\Documents\108005108000\00\Eng_Docs\Design\System_Interchange\Cross_Sections\0264B13-Cor-1-39-SI-US-Stage2.dgn



STA 1145+50.00



STA 1145+40.12



USER NAME	= tvogler	DESIGNED	- T.VOGLER	REVISED	-
		DRAWN	- T.VOGLER	REVISED	-
PLOT SCALE	= 0.16666667 1/ in.	CHECKED	- J.TARDY	REVISED	-
PLOT DATE	= 3/30/2023	DATE	- 03/31/2023	REVISED	-

**STATE OF ILLINOIS
DEPARTMENT OF TRANSPORTATION**

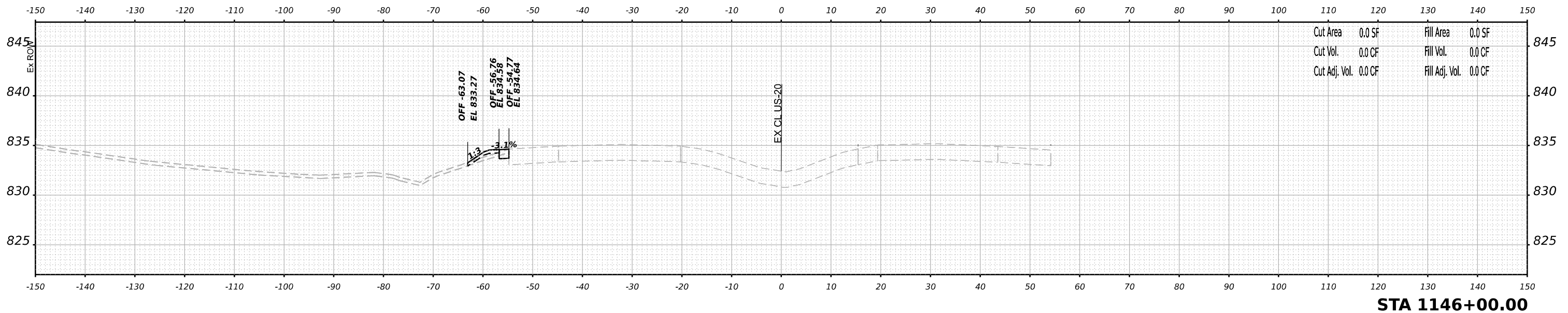
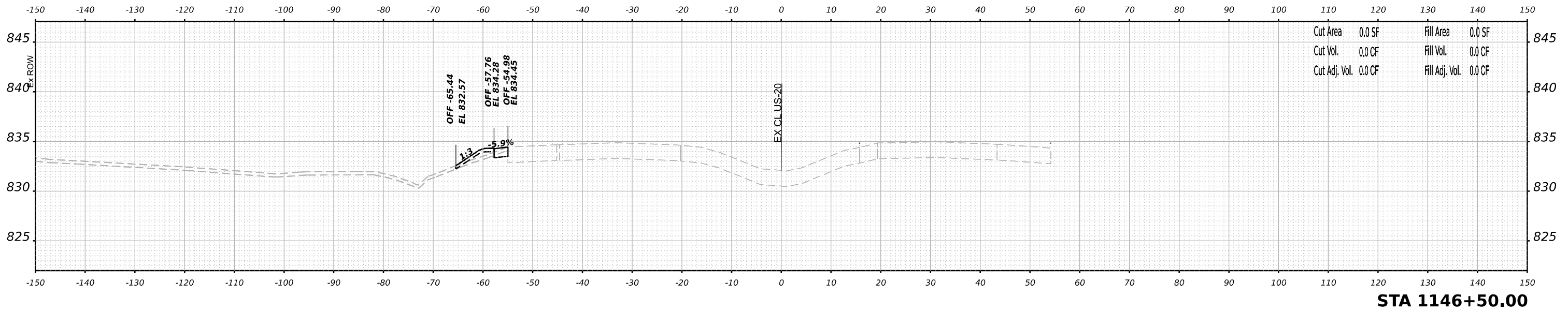
CROSS SECTIONS US 20 STAGE 2	
SCALE: N/A	SHEET 1 OF 109 SHEETS
STA. 1145+40.12 TO STA. 1145+50.00	

F.A.I. RTE.	SECTION	COUNTY	TOTAL SHEETS	SHEET NO.
39	(201-3)K	WINNEBAGO	2192	1064
CONTRACT NO. 64B13				
ILLINOIS FED. AID PROJECT				

FINAL SURVEY NO.	SURVEYED	BY	DATE
NOTE BOOK	PLOTTED		
AREAS CHECKED	TEMPLATE		
	AREAS CHECKED		

ORIGINAL SURVEY NO.	SURVEYED	BY	DATE
NOTE BOOK	PLOTTED		
AREAS CHECKED	TEMPLATE		
	AREAS CHECKED		

MODEL: E:\CL\US20_X5 - 1146+00.00 [Sheet]
 FILE NAME: p:\benesch\paw\benesch.com\benesch\paw\Documents\70800810800\00\Eng_Docs\Design\System_Interchange\Cross_Sections\024413-Cor-1-39-SI-US-Stage2.dgn



USER NAME = tvogler	DESIGNED - T.VOGLER	REVISED -
	DRAWN - T.VOGLER	REVISED -
PLOT SCALE = 0.16666667 1/ in.	CHECKED - J.TARDY	REVISED -
PLOT DATE = 3/30/2023	DATE - 03/31/2023	REVISED -

STATE OF ILLINOIS
 DEPARTMENT OF TRANSPORTATION

**CROSS SECTIONS
 US 20 STAGE 2**

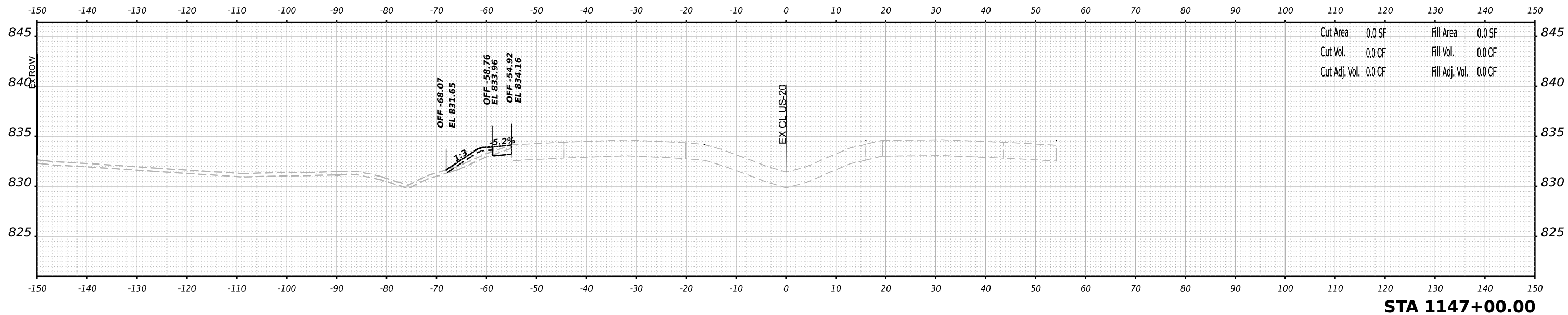
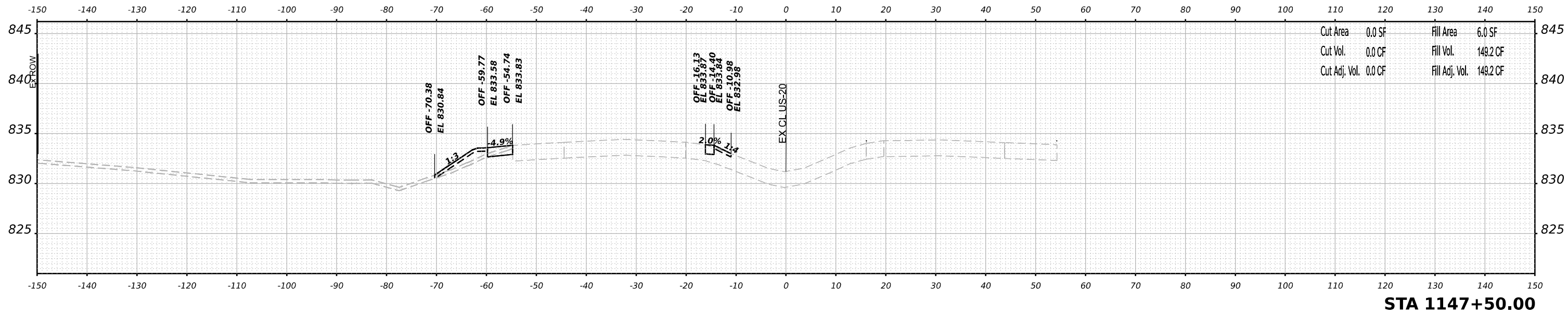
SCALE: N/A SHEET 2 OF 109 SHEETS STA. 1146+00.00 TO STA. 1146+50.00

F.A.I. RTE. 39	SECTION (201-3)K	COUNTY WINNEBAGO	TOTAL SHEETS 2192	SHEET NO. 1065
CONTRACT NO. 64B13				
ILLINOIS FED. AID PROJECT				

FINAL SURVEY NO.	SURVEYED	DATE
NOTE BOOK	PLOTTED	
	TEMPLATE	
	AREAS	
	CHECKED	

ORIGINAL SURVEY NO.	SURVEYED	DATE
	PLOTTED	
	TEMPLATE	
	AREAS	
	CHECKED	

MODEL: E:\CL\US20_X5 - 1147+00.00 [Sheet]
 FILE NAME: p:\benesch\paw\benesch.com\benesch\paw\2\Documents\70800810800\00\Eng_Docs\Design\System_Interchange\Cross_Sections\024413-Cor-1-39-SI-XS-Stage2.dgn



USER NAME = tvogler	DESIGNED - T.VOGLER	REVISED -
	DRAWN - T.VOGLER	REVISED -
PLOT SCALE = 0.16666667 1/ in.	CHECKED - J.TARDY	REVISED -
PLOT DATE = 3/30/2023	DATE - 03/31/2023	REVISED -

STATE OF ILLINOIS
 DEPARTMENT OF TRANSPORTATION

CROSS SECTIONS
 US 20 STAGE 2

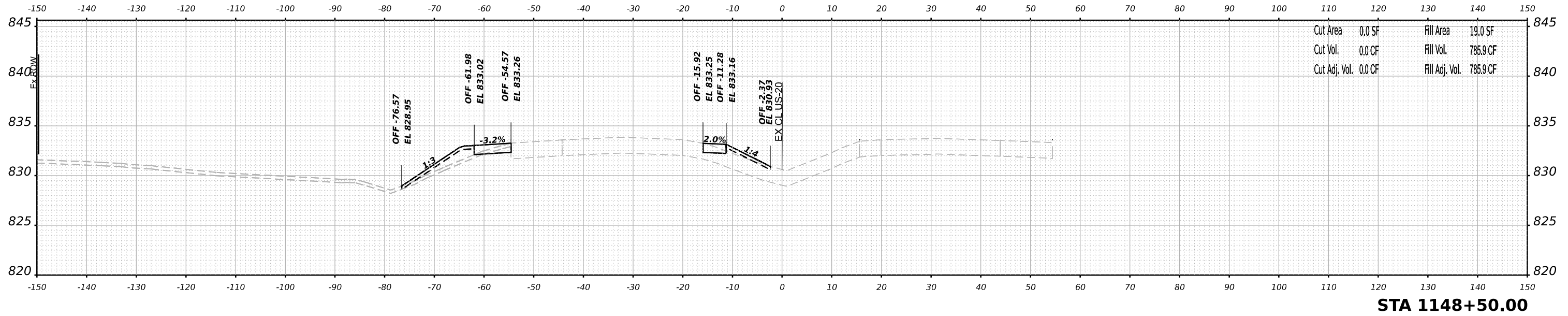
SCALE: N/A SHEET 3 OF 109 SHEETS STA. 1147+00.00 TO STA. 1147+50.00

F.A.I. RTE. 39	SECTION (201-3)K	COUNTY WINNEBAGO	TOTAL SHEETS 2192	SHEET NO. 1066
			CONTRACT NO. 64B13	
ILLINOIS FED. AID PROJECT				

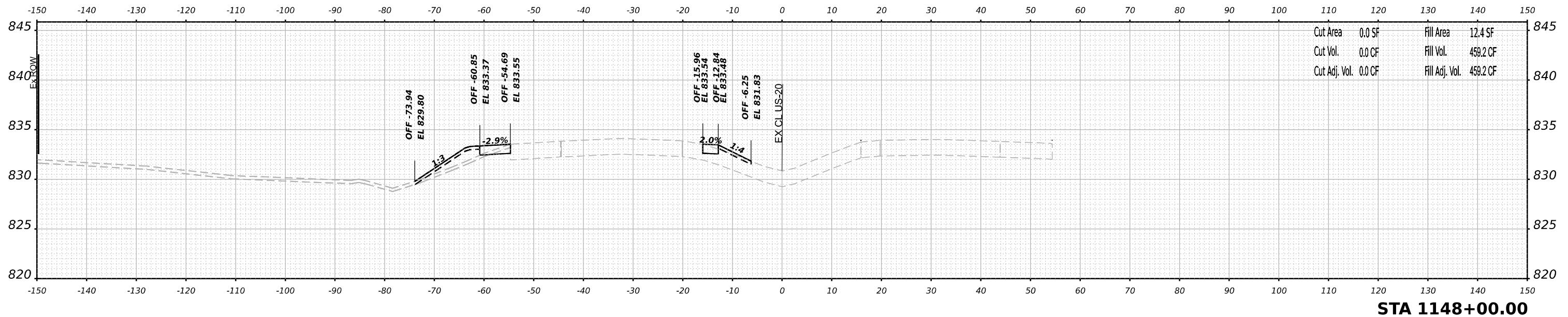
FINAL SURVEY	SURVEYED	DATE
NOTE BOOK	PLOTTED	BY
NO.	TEMPLATE	
	AREAS CHECKED	
	AREAS CHECKED	

ORIGINAL SURVEY	SURVEYED	DATE
NOTE BOOK	PLOTTED	BY
NO.	TEMPLATE	
	AREAS CHECKED	
	AREAS CHECKED	

MODEL: E:\CL\US20_X5 - 1148+00.00 [Sheet]
 FILE NAME: p:\benesch\pawleb\com\benesch\pawleb\Documents\70800510800\00\Eng_Docs\Design\System_Interchange\Cross_Sections\024813-Cor-139-SI-US-Stage2.dgn



Cut Area	0.0 SF	Fill Area	19.0 SF
Cut Vol.	0.0 CF	Fill Vol.	785.9 CF
Cut Adj. Vol.	0.0 CF	Fill Adj. Vol.	785.9 CF



Cut Area	0.0 SF	Fill Area	12.4 SF
Cut Vol.	0.0 CF	Fill Vol.	459.2 CF
Cut Adj. Vol.	0.0 CF	Fill Adj. Vol.	459.2 CF



USER NAME	= tvogler
DESIGNED	- T.VOGLER
DRAWN	- T.VOGLER
PLLOT SCALE	= 0.16666667 1/ in.
PLLOT DATE	= 3/30/2023
CHECKED	- J.TARDY
DATE	- 03/31/2023
REVISED	-
REVISED	-
REVISED	-
REVISED	-

STATE OF ILLINOIS
 DEPARTMENT OF TRANSPORTATION

CROSS SECTIONS
 US 20 STAGE 2

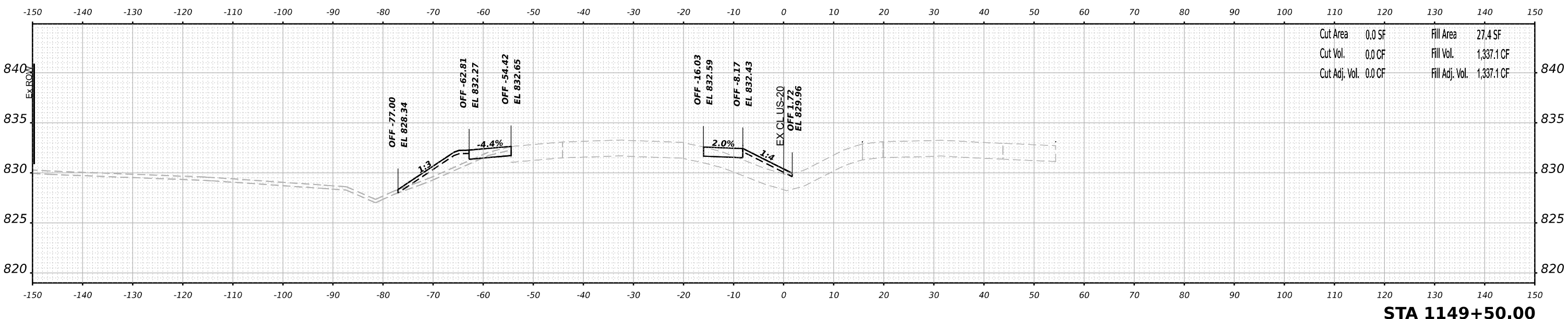
SCALE: N/A SHEET 4 OF 109 SHEETS STA. 1148+00.00 TO STA. 1148+50.00

F.A.I. RTE.	SECTION	COUNTY	TOTAL SHEETS	SHEET NO.
39	(201-3)K	WINNEBAGO	2192	1067
CONTRACT NO. 64B13				
ILLINOIS FED. AID PROJECT				

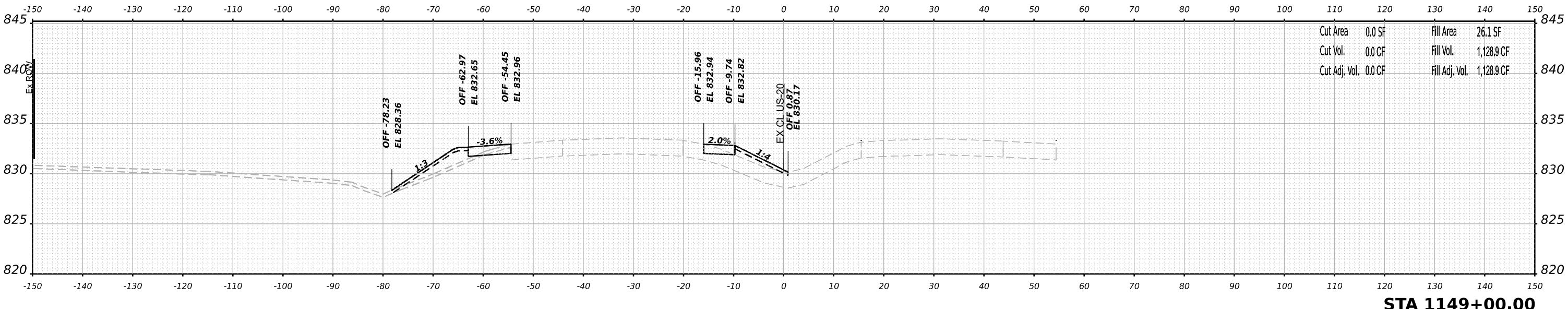
FINAL SURVEY NO.	SURVEYED	DATE
NOTE BOOK	PLOTTED	BY
AREAS CHECKED	TEMPLATE	
	AREAS CHECKED	

ORIGINAL SURVEY NO.	SURVEYED	DATE
NOTE BOOK	PLOTTED	BY
AREAS CHECKED	TEMPLATE	
	AREAS CHECKED	

MODEL: E:\CL\US20_X5 - 1149+00.00 [Sheet]
 FILE NAME: p:\benesch\paw\benesch.com\benesch\paw\2\Documents\708008108000\00\Eng_Docs\Design\System_Interchange\Cross_Sections\0264813-Cont-39-SI-US-Stage2.dgn



Cut Area	0.0 SF	Fill Area	27.4 SF
Cut Vol.	0.0 CF	Fill Vol.	1,337.1 CF
Cut Adj. Vol.	0.0 CF	Fill Adj. Vol.	1,337.1 CF



Cut Area	0.0 SF	Fill Area	26.1 SF
Cut Vol.	0.0 CF	Fill Vol.	1,128.9 CF
Cut Adj. Vol.	0.0 CF	Fill Adj. Vol.	1,128.9 CF



USER NAME	= tvogler	DESIGNED	- T.VOGLER	REVISED	-
		DRAWN	- T.VOGLER	REVISED	-
PLOT SCALE	= 0.16666667 1/ in.	CHECKED	- J.TARDY	REVISED	-
PLOT DATE	= 3/30/2023	DATE	- 03/31/2023	REVISED	-

STATE OF ILLINOIS
DEPARTMENT OF TRANSPORTATION

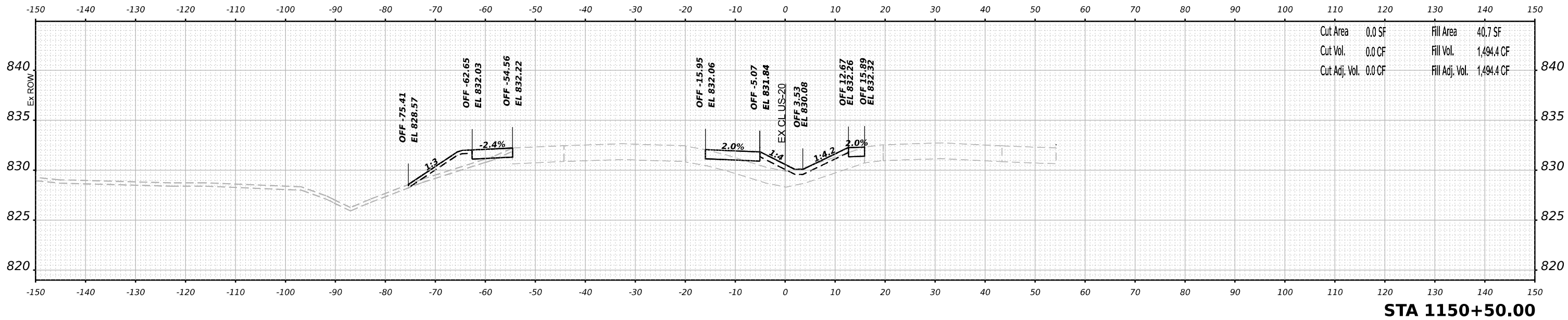
CROSS SECTIONS
US 20 STAGE 2
SCALE: N/A SHEET 5 OF 109 SHEETS STA. 1149+00.00 TO STA. 1149+50.00

F.A.I. RTE.	SECTION	COUNTY	TOTAL SHEETS	SHEET NO.
39	(201-3)K	WINNEBAGO	2192	1068
			CONTRACT NO. 64B13	
ILLINOIS FED. AID PROJECT				

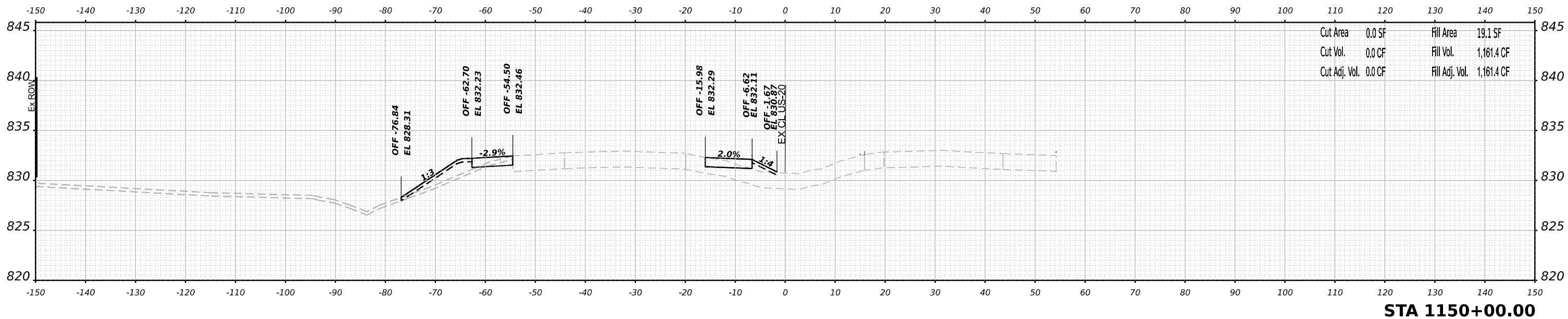
FINAL SURVEY	SURVEYED	BY	DATE
NOTE BOOK	PLOTTED		
NO.	TEMPLATE		
	AREAS CHECKED		
	AREAS CHECKED		

ORIGINAL SURVEY	SURVEYED	BY	DATE
NOTE BOOK	PLOTTED		
NO.	TEMPLATE		
	AREAS CHECKED		
	AREAS CHECKED		

MODEL: E:\CL\US20_X5 - 1150+00.00 [Sheet]
 FILE NAME: p:\benesch\paw\benesch.com\benesch\paw\Documents\70800810800\00\Eng_Docs\Design\System_Interchange\Cross_Sections\0246413-Cor-139-SI-US-Stage2.dgn



Cut Area	0.0 SF	Fill Area	40.7 SF
Cut Vol.	0.0 CF	Fill Vol.	1,494.4 CF
Cut Adj. Vol.	0.0 CF	Fill Adj. Vol.	1,494.4 CF



Cut Area	0.0 SF	Fill Area	19.1 SF
Cut Vol.	0.0 CF	Fill Vol.	1,161.4 CF
Cut Adj. Vol.	0.0 CF	Fill Adj. Vol.	1,161.4 CF

benesch
 Allied Benesch & Company
 35 W Wacker Drive, Suite 3300
 Chicago, Illinois 60601
 312.265.4150 Job No. 10800,00

USER NAME	= tvogler	DESIGNED	- T.VOGLER	REVISED	-
DRAWN	- T.VOGLER	DRAWN	- T.VOGLER	REVISED	-
PLOT SCALE	= 0.16666667 1/ in.	CHECKED	- J.TARDY	REVISED	-
PLOT DATE	= 3/30/2023	DATE	- 03/31/2023	REVISED	-

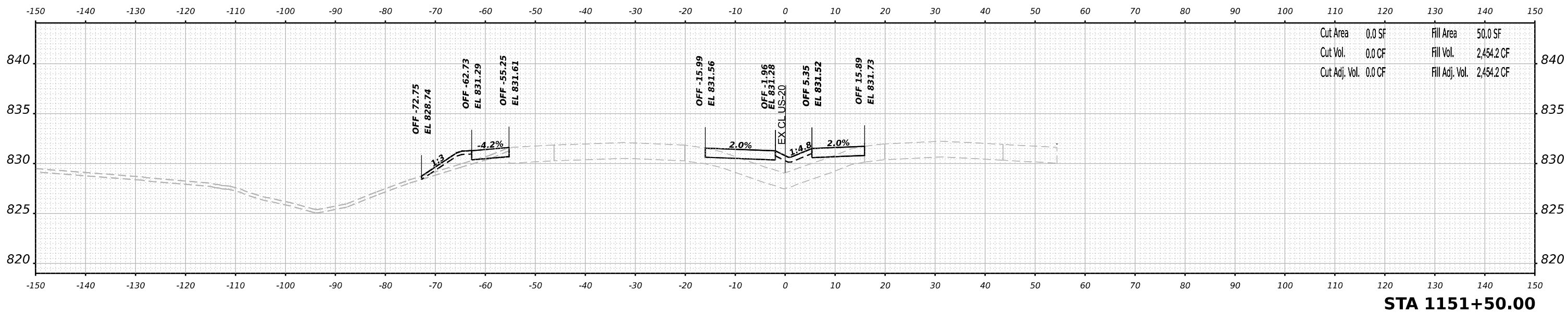
STATE OF ILLINOIS
 DEPARTMENT OF TRANSPORTATION

**CROSS SECTIONS
 US 20 STAGE 2**

SCALE: N/A SHEET 6 OF 109 SHEETS STA. 1150+00.00 TO STA. 1150+50.00

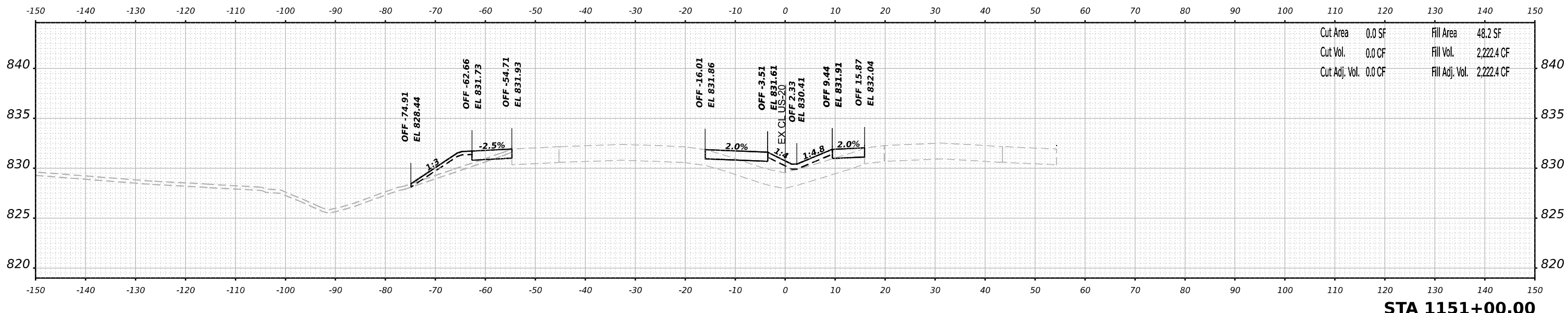
F.A.I. RTE.	SECTION	COUNTY	TOTAL SHEETS	SHEET NO.
39	(201-3)K	WINNEBAGO	2192	1069
CONTRACT NO. 64B13				
ILLINOIS FED. AID PROJECT				

DATE	
BY	
SURVEYED	
PLOTTED	
TEMPLATE	
AREAS	
AREAS CHECKED	
NO.	
FINAL SURVEY	
NOTE BOOK	
NO.	



STA 1151+50.00

DATE	
BY	
SURVEYED	
PLOTTED	
TEMPLATE	
AREAS	
AREAS CHECKED	
NO.	
ORIGINAL SURVEY	
NOTE BOOK	
NO.	



STA 1151+00.00

MODEL: E:\CL\US20_X5 - 1151+00.00 [Sheet]
 FILE NAME: p:\benesch\p\benesch.com\benesch\p\2\Documents\10809110800\01\Eng_Docs\Design\System_Interchange\Cross_Sections\0264813-Cor1-39-SI-US-Stage2.dgn



USER NAME	= tvogler	DESIGNED	- T.VOGLER	REVISED	-
		DRAWN	- T.VOGLER	REVISED	-
PLOT SCALE	= 0.16666667 1/ in.	CHECKED	- J.TARDY	REVISED	-
PLOT DATE	= 3/30/2023	DATE	- 03/31/2023	REVISED	-

STATE OF ILLINOIS
 DEPARTMENT OF TRANSPORTATION

**CROSS SECTIONS
 US 20 STAGE 2**

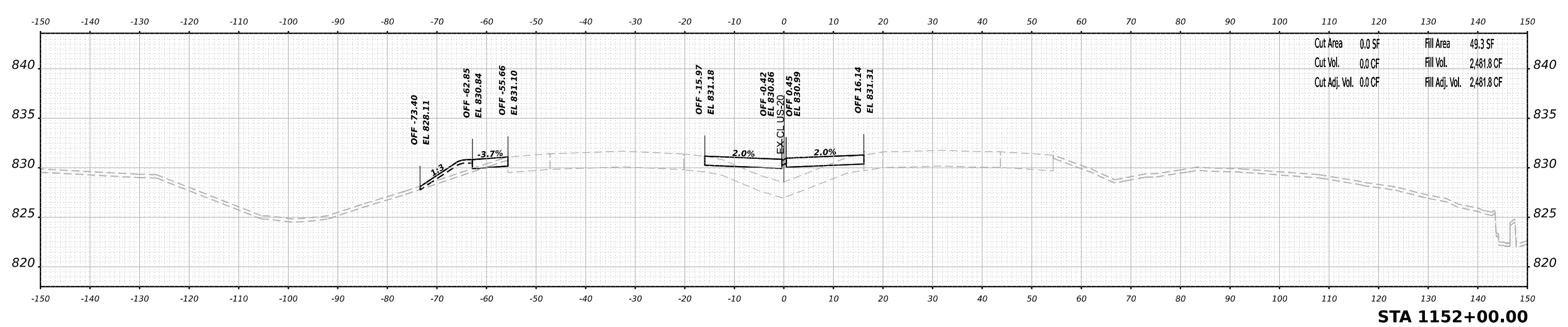
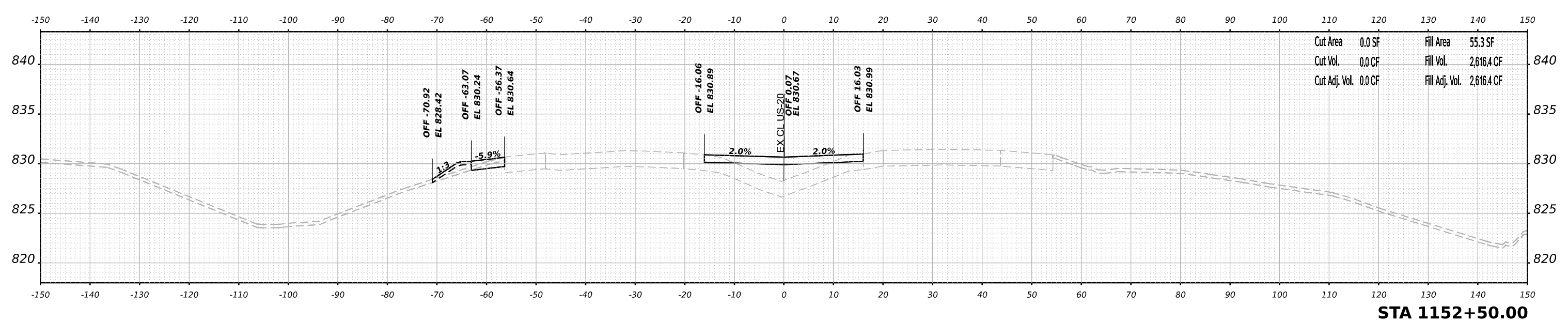
SCALE: N/A SHEET 7 OF 109 SHEETS STA. 1151+00.00 TO STA. 1151+50.00

F.A.I. RTE.	SECTION	COUNTY	TOTAL SHEETS	SHEET NO.
39	(201-3)K	WINNEBAGO	2192	1070
CONTRACT NO. 64B13				
ILLINOIS FED. AID PROJECT				

FINAL SURVEY NO.	SURVEYED	DATE
NOTE BOOK	PLOTTED	BY
AREAS CHECKED	TEMPLATE	
	AREAS	
	CHECKED	

ORIGINAL SURVEY NO.	SURVEYED	DATE
NOTE BOOK	PLOTTED	BY
AREAS CHECKED	TEMPLATE	
	AREAS	
	CHECKED	

MODEL: E:\CL\US20_X5 - 1152+00.00 [Sheet]
 FILE NAME: p:\benesch\p\benesch.com\benesch\p\2\Documents\10800510800.00\Eng_Docs\Design\System_Interchange\Cross_Sections\0264B13-Cor-1-S1-VS-Stage2.dgn



USER NAME	= tvogler	DESIGNED	- T.VOGLER	REVISED	-
		DRAWN	- T.VOGLER	REVISED	-
PLOT SCALE	= 0.16666667 "/td> <td>CHECKED</td> <td>- J.TARDY</td> <td>REVISED</td> <td>-</td>	CHECKED	- J.TARDY	REVISED	-
PLOT DATE	= 3/30/2023	DATE	- 03/31/2023	REVISED	-

STATE OF ILLINOIS
 DEPARTMENT OF TRANSPORTATION

**CROSS SECTIONS
 US 20 STAGE 2**

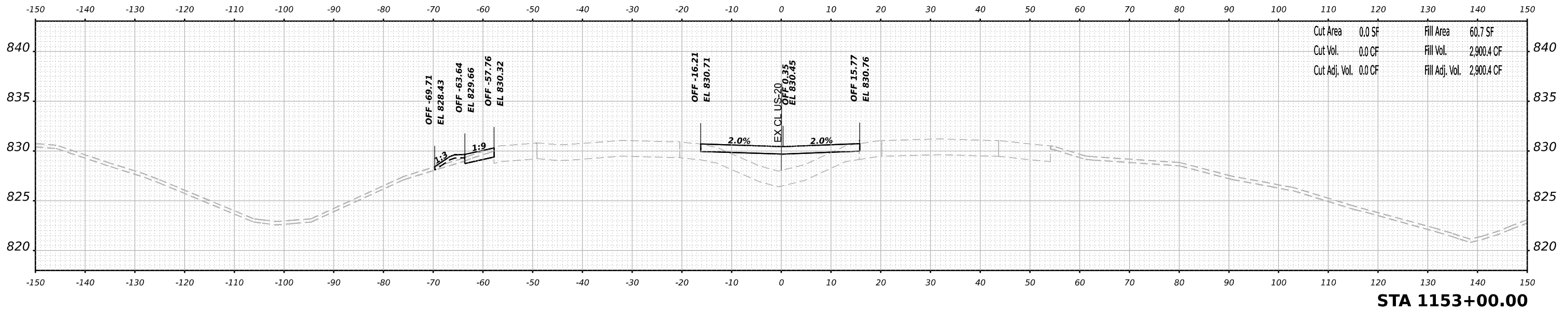
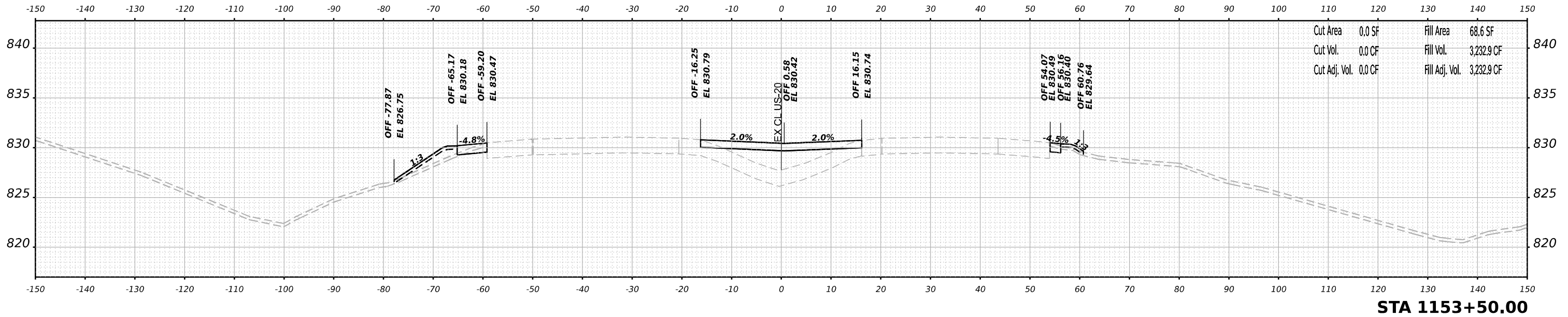
SCALE: N/A SHEET 8 OF 109 SHEETS STA. 1152+00.00 TO STA. 1152+50.00

F.A.I. RTE.	SECTION	COUNTY	TOTAL SHEETS	SHEET NO.
39	(201-3)K	WINNEBAGO	2192	1071
CONTRACT NO. 64B13				
ILLINOIS FED. AID PROJECT				

FINAL SURVEY NO.	SURVEYED	DATE
NOTE BOOK	PLOTTED	BY
AREAS CHECKED	TEMPLATE	
	AREAS	
	CHECKED	

ORIGINAL SURVEY NO.	SURVEYED	DATE
NOTE BOOK	PLOTTED	BY
AREAS CHECKED	TEMPLATE	
	AREAS	
	CHECKED	

MODEL: E:\CL\US20_X5 - 1153+00.00 [Sheet]
 FILE NAME: p:\benesch\p\benesch.com\benesch\p\2\Documents\108005108000\00\Eng_Docs\Design\System_Interchange\Cross_Sections\024813-Cor1-39-SI-US-Stage2.dgn



USER NAME	= tvogler	DESIGNED	- T.VOGLER	REVISED	-
		DRAWN	- T.VOGLER	REVISED	-
PLOT SCALE	= 0.16666667 1/ in.	CHECKED	- J.TARDY	REVISED	-
PLOT DATE	= 3/30/2023	DATE	- 03/31/2023	REVISED	-

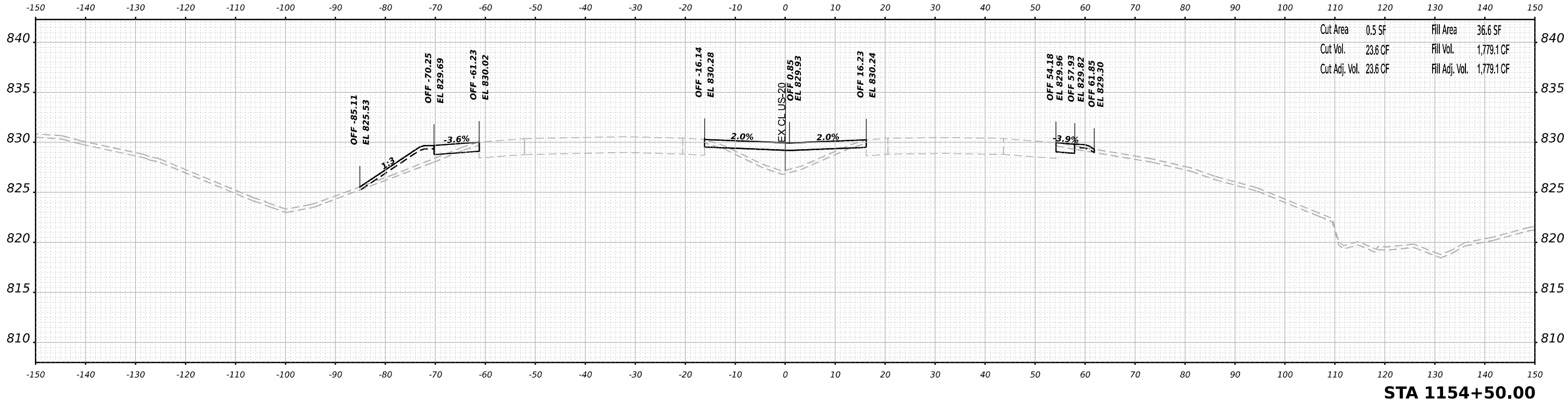
STATE OF ILLINOIS
 DEPARTMENT OF TRANSPORTATION

**CROSS SECTIONS
 US 20 STAGE 2**

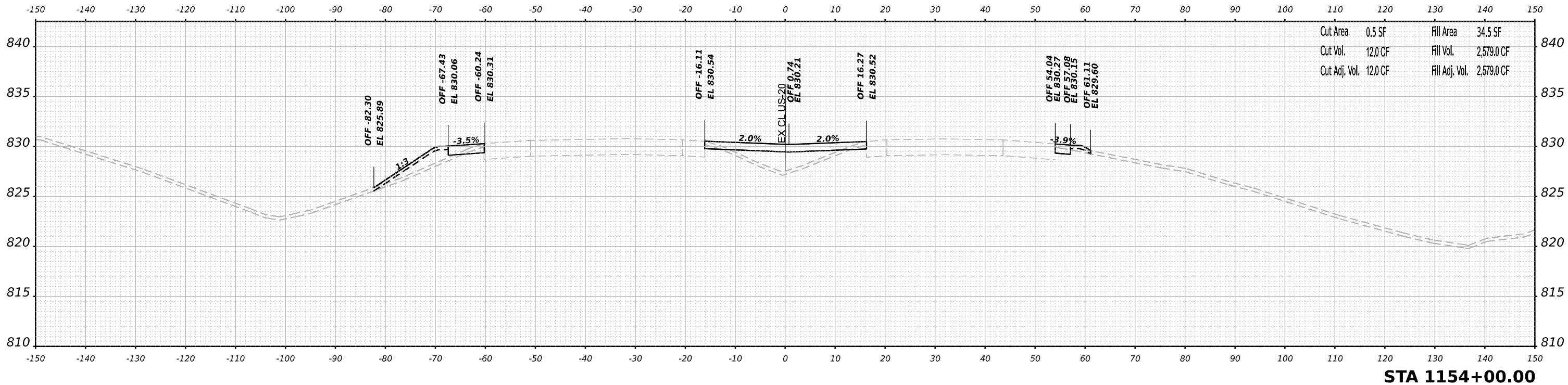
SCALE: N/A SHEET 9 OF 109 SHEETS STA. 1153+00.00 TO STA. 1153+50.00

F.A.I. RTE.	SECTION	COUNTY	TOTAL SHEETS	SHEET NO.
39	(201-3)K	WINNEBAGO	2192	1072
CONTRACT NO. 64B13				
ILLINOIS FED. AID PROJECT				

DATE	
BY	
SURVEYED	
PLOTTED	
TEMPLATE	
AREAS CHECKED	
AREAS CHECKED	
NO.	



DATE	
BY	
SURVEYED	
PLOTTED	
TEMPLATE	
AREAS CHECKED	
AREAS CHECKED	
NO.	



MODEL: E:\CL\US20_X5 - 1154+00.00 [Sheet]
 FILE NAME: p:\benesch\paw\benesch.com\benesch\paw\Documents\708008108\00\Eng_Docs\Design\System_Interchange\Cross_Sections\0264813-Cor1-39-SI-US-Stage2.dgn



USER NAME	= tvogler	DESIGNED	- T.VOGLER	REVISED	-
DRAWN	- T.VOGLER	REVISION	-	REVISED	-
PLOT SCALE	= 0.16666667 1/ in.	CHECKED	- J.TARDY	REVISED	-
PLOT DATE	= 3/30/2023	DATE	- 03/31/2023	REVISED	-

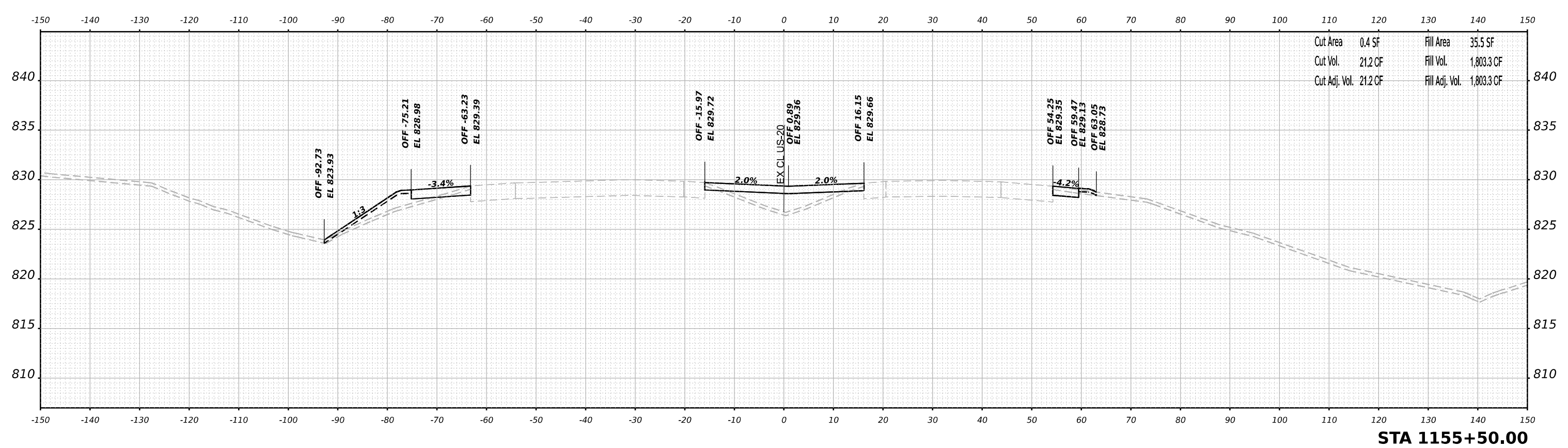
STATE OF ILLINOIS
 DEPARTMENT OF TRANSPORTATION

**CROSS SECTIONS
 US 20 STAGE 2**

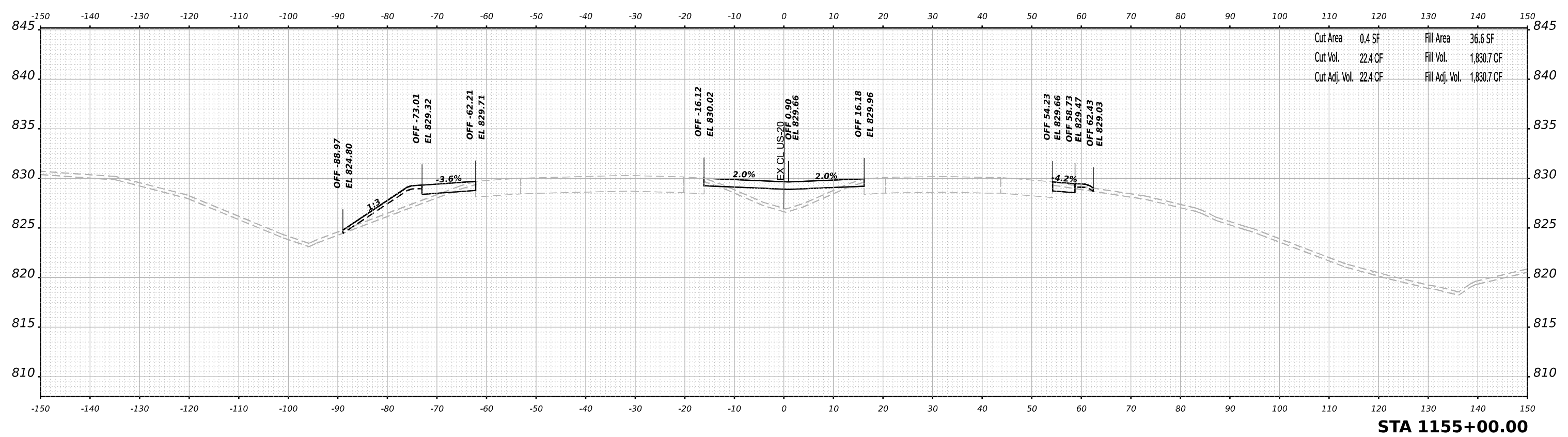
SCALE: N/A SHEET 10 OF 109 SHEETS STA. 1154+00.00 TO STA. 1154+50.00

F.A.I. RTE.	SECTION	COUNTY	TOTAL SHEETS	SHEET NO.
39	(201-3)K	WINNEBAGO	2192	1073
CONTRACT NO. 64B13				
ILLINOIS FED. AID PROJECT				

FINAL SURVEY	SURVEYED	DATE
NOTE BOOK	PLOTTED	BY
NO.	TEMPLATE	
	AREAS CHECKED	
	AREAS CHECKED	



ORIGINAL SURVEY	SURVEYED	DATE
NOTE BOOK	PLOTTED	BY
NO.	TEMPLATE	
	AREAS CHECKED	
	AREAS CHECKED	



MODEL: E:\CL\US20_X5 - 1155+00.00 [Sheet]
 FILE NAME: p:\benesch\p\benesch.com\benesch\p\2\Documents\1080510800\01\Eng_Docs\Design\System_Interchange\Cross_Sections\1155+00.00-1155+50.00-Stage2.dgn



USER NAME = tvogler	DESIGNED - T.VOGLER	REVISED -
	DRAWN - T.VOGLER	REVISED -
PLOT SCALE = 0.16666667 1/ in.	CHECKED - J.TARDY	REVISED -
PLOT DATE = 3/30/2023	DATE - 03/31/2023	REVISED -

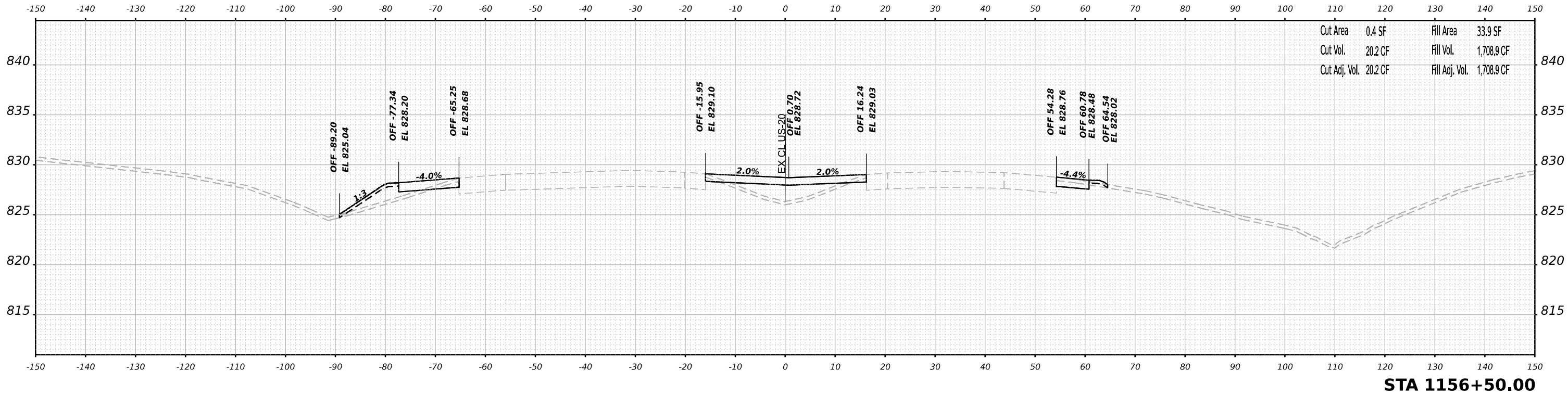
STATE OF ILLINOIS
 DEPARTMENT OF TRANSPORTATION

**CROSS SECTIONS
 US 20 STAGE 2**

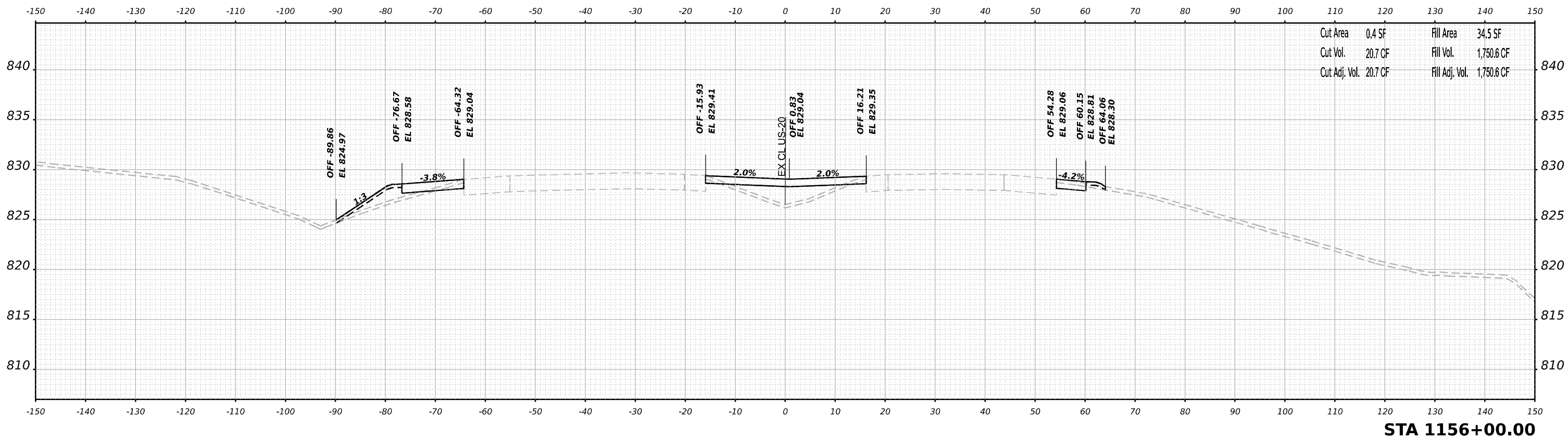
SCALE: N/A SHEET 11 OF 109 SHEETS STA. 1155+00.00 TO STA. 1155+50.00

F.A.I. RTE. 39	SECTION (201-3)K	COUNTY WINNEBAGO	TOTAL SHEETS 2192	SHEET NO. 1074
			CONTRACT NO. 64B13	
ILLINOIS FED. AID PROJECT				

FINAL SURVEY NO.	SURVEYED	DATE
NOTE BOOK	PLOTTED	BY
AREAS CHECKED	TEMPLATE	
	AREAS CHECKED	



ORIGINAL SURVEY NO.	SURVEYED	DATE
NOTE BOOK	PLOTTED	BY
AREAS CHECKED	TEMPLATE	
	AREAS CHECKED	



MODEL: E:\CL\US20_X5 - 1156+00.00 [Sheet]
 FILE NAME: p:\benesch\pawbenesch.com\benesch\paw2\Documents\708095108\00\Eng_Docs\Design\System_Interchange\Cross_Sections\0246413-Cor-139-SI-US-Stage2.dgn

benesch
 Alfred Benesch & Company
 35 W Wacker Drive, Suite 3300
 Chicago, Illinois 60601
 312.265.4150 Job No. 19880.00

USER NAME	= tvogler	DESIGNED	- T.VOGLER	REVISED	-
		DRAWN	- T.VOGLER	REVISED	-
PLOT SCALE	= 0.16666667 1/ in.	CHECKED	- J.TARDY	REVISED	-
PLOT DATE	= 3/30/2023	DATE	- 03/31/2023	REVISED	-

STATE OF ILLINOIS
 DEPARTMENT OF TRANSPORTATION

**CROSS SECTIONS
 US 20 STAGE 2**

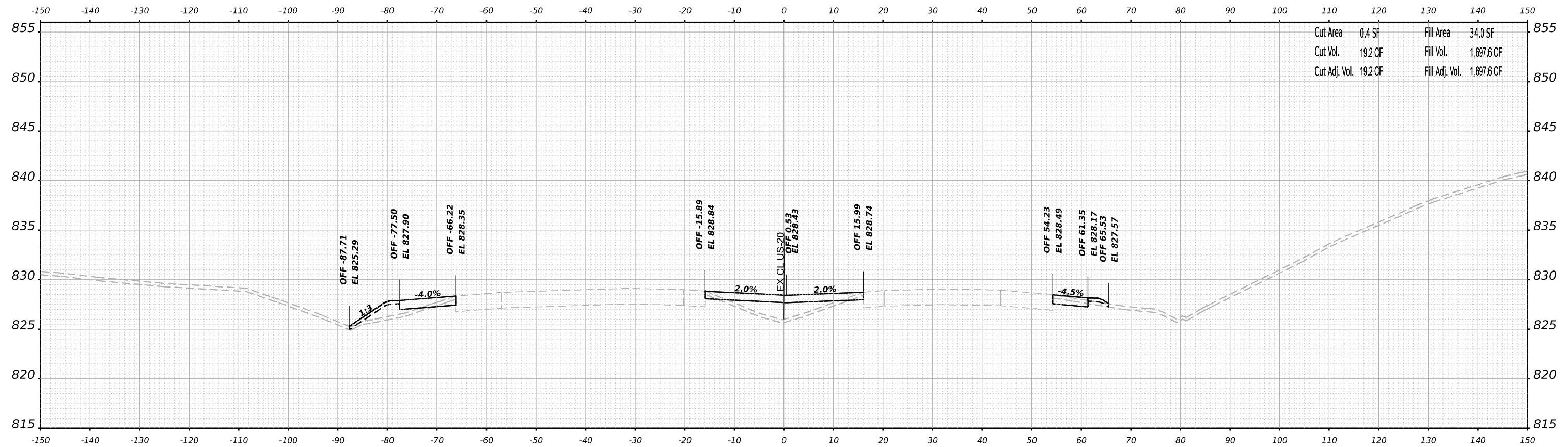
SCALE: N/A SHEET 12 OF 109 SHEETS STA. 1156+00.00 TO STA. 1156+50.00

F.A.I. RTE.	SECTION	COUNTY	TOTAL SHEETS	SHEET NO.
39	(201-3)K	WINNEBAGO	2192	1075
CONTRACT NO. 64B13				
ILLINOIS FED. AID PROJECT				

FINAL SURVEY NO.	SURVEYED AREAS	BY	DATE

ORIGINAL SURVEY NO.	SURVEYED AREAS	BY	DATE

MODEL: E:\CL\US20_X5 - 1157+00.00 [Sheet]
 FILE NAME: p:\benesch\pawbenesch.com\benesch\pawbenesch.com\benesch\pawbenesch.com\Documents\70800910800\00\Eng_Docs\Design\System_Interchange\Cross_Sections\20-4B13-Cor-1-39-SI-US-Stage2.dgn



Cut Area	0.4 SF	Fill Area	34.0 SF
Cut Vol.	19.2 CF	Fill Vol.	1,697.6 CF
Cut Adj. Vol.	19.2 CF	Fill Adj. Vol.	1,697.6 CF

STA 1157+00.00



USER NAME = tvogler	DESIGNED - T.VOGLER	REVISED -
	DRAWN - T.VOGLER	REVISED -
PLOT SCALE = 0.16666667 1/ in.	CHECKED - J.TARDY	REVISED -
PLOT DATE = 3/30/2023	DATE - 03/31/2023	REVISED -

STATE OF ILLINOIS
 DEPARTMENT OF TRANSPORTATION

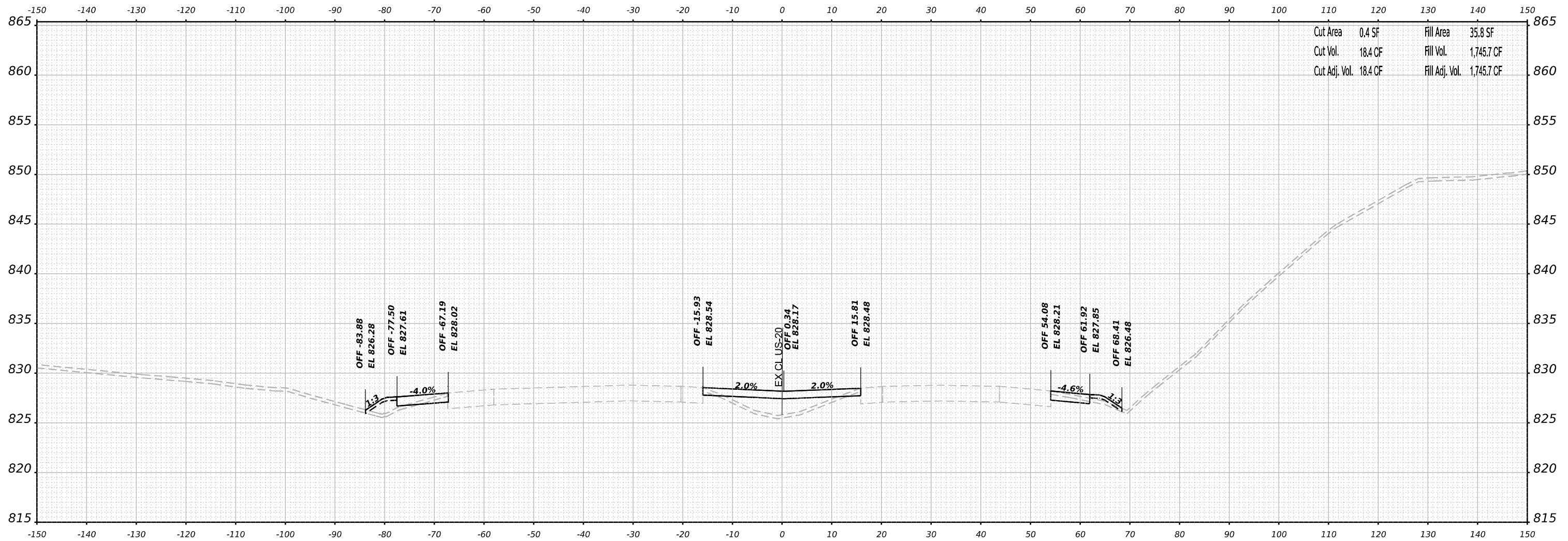
CROSS SECTIONS US 20 STAGE 2			
SCALE: N/A	SHEET 13 OF 109 SHEETS	STA. 1157+00.00 TO STA. 1157+00.00	

F.A.I. RTE. 39	SECTION (201-3)K	COUNTY WINNEBAGO	TOTAL SHEETS 2192	SHEET NO. 1076
CONTRACT NO. 64B13				
ILLINOIS FED. AID PROJECT				

FINAL SURVEY NO.	SURVEYED	DATE
NOTE BOOK	PLOTTED	
	TEMPLATE	
	AREAS	
	CHECKED	

ORIGINAL SURVEY NO.	SURVEYED	DATE
NOTE BOOK	PLOTTED	
	TEMPLATE	
	AREAS	
	CHECKED	

MODEL: E:\CL\US20_X5 - 1157+50.00 [Sheet]
 FILE NAME: p:\benesch\paw\benesch.com\benesch\paw\Documents\708009108\001\Eng_Docs\Design\System_Interchange\Cross_Sections\2013-31\US-Stage2.dgn



STA 1157+50.00



USER NAME = tvogler	DESIGNED - T.VOGLER	REVISED -
	DRAWN - T.VOGLER	REVISED -
PLOT SCALE = 0.16666667 1/ in.	CHECKED - J.TARDY	REVISED -
PLOT DATE = 3/30/2023	DATE - 03/31/2023	REVISED -

STATE OF ILLINOIS
 DEPARTMENT OF TRANSPORTATION

**CROSS SECTIONS
 US 20 STAGE 2**

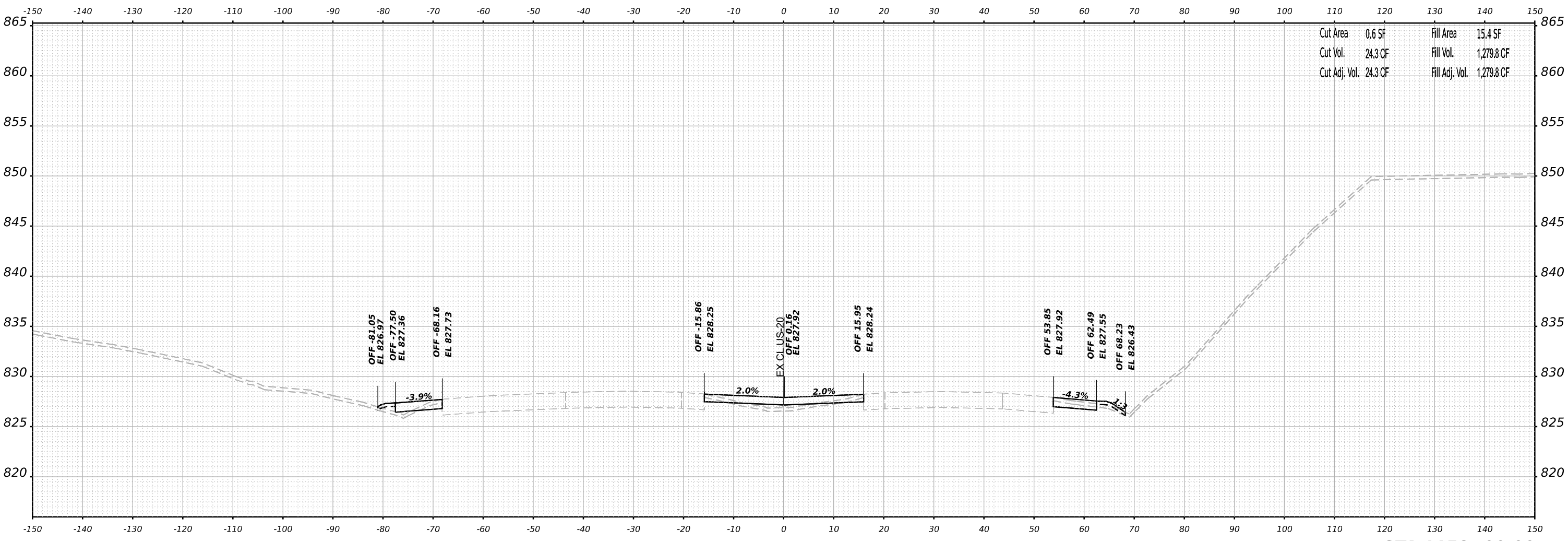
SCALE: N/A SHEET 14 OF 109 SHEETS STA. 1157+50.00 TO STA. 1157+50.00

F.A.I. RTE.	SECTION	COUNTY	TOTAL SHEETS	SHEET NO.
39	(201-3)K	WINNEBAGO	2192	1077
CONTRACT NO. 64B13				
ILLINOIS FED. AID PROJECT				

FINAL SURVEY	SURVEYED	DATE
NOTE BOOK	PLOTTED	
NO.	TEMPLATE	
	AREAS	
	AREAS CHECKED	

ORIGINAL SURVEY	SURVEYED	DATE
NOTE BOOK	PLOTTED	
NO.	TEMPLATE	
	AREAS	
	AREAS CHECKED	

MODEL: E:\CL\US20_X5 - 1158+00.00 [Sheet]
 FILE NAME: p:\benesch\p\benesch.com\benesch\p\2\Documents\70800510800\00\Eng_Docs\Design\System_Interchange\Cross_Sections\20-4B13-Cor-139-SI-US-Stage2.dgn



Cut Area	0.6 SF	Fill Area	15.4 SF
Cut Vol.	24.3 CF	Fill Vol.	1,279.8 CF
Cut Adj. Vol.	24.3 CF	Fill Adj. Vol.	1,279.8 CF

STA 1158+00.00



USER NAME = tvogler	DESIGNED - T.VOGLER	REVISED -
	DRAWN - T.VOGLER	REVISED -
PLOT SCALE = 0.16666667 1/ in.	CHECKED - J.TARDY	REVISED -
PLOT DATE = 3/30/2023	DATE - 03/31/2023	REVISED -

STATE OF ILLINOIS
 DEPARTMENT OF TRANSPORTATION

**CROSS SECTIONS
 US 20 STAGE 2**

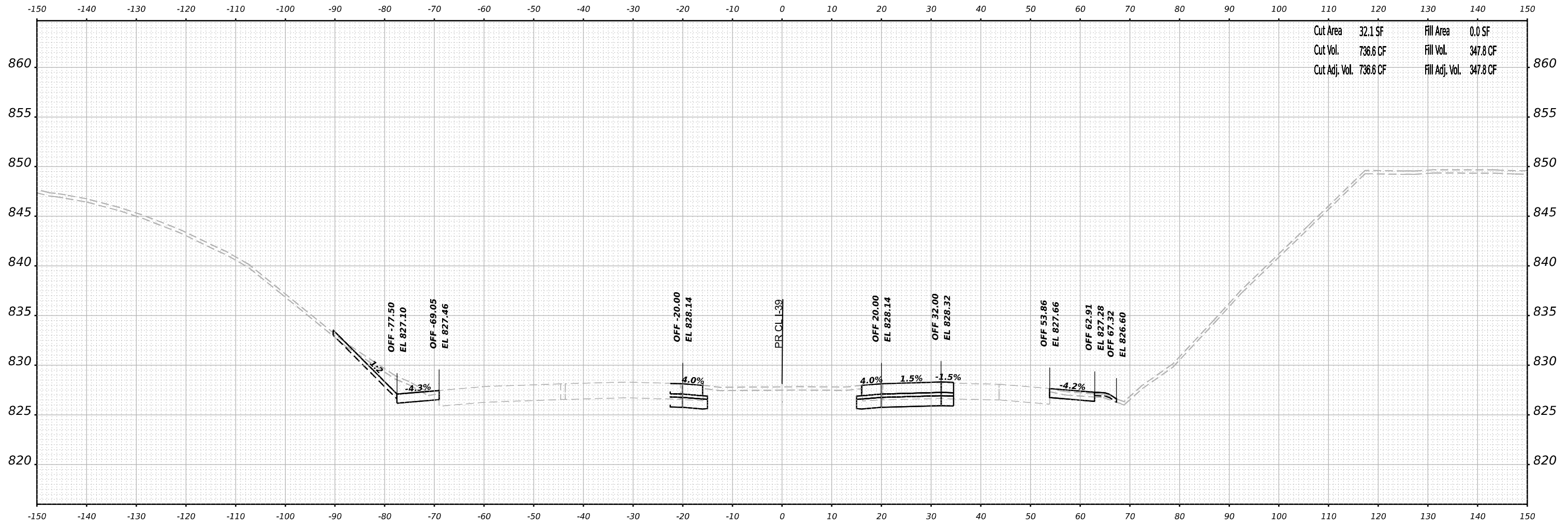
SCALE: N/A SHEET 15 OF 109 SHEETS STA. 1158+00.00 TO STA. 1158+00.00

F.A.I. RTE.	SECTION	COUNTY	TOTAL SHEETS	SHEET NO.
39	(201-3)K	WINNEBAGO	2192	1078
CONTRACT NO. 64B13				
ILLINOIS FED. AID PROJECT				

FINAL SURVEY NO.	SURVEYED	DATE
NOTE BOOK NO.	PLOTTED	BY
	TEMPLATE	
	AREAS	
	AREAS CHECKED	

ORIGINAL SURVEY NO.	SURVEYED	DATE
NOTE BOOK NO.	PLOTTED	BY
	TEMPLATE	
	AREAS	
	AREAS CHECKED	

MODEL: E:\CL\US20_X5 - 1158+45.10 [Sheet]
 FILE NAME: p:\benesch\p\benesch.com\benesch\p\2\Documents\10800510800\00\Eng_Docs\Design\System_Interchange\Cross_Sections\201-3J-K\US-Stage2.dgn



Cut Area	32.1 SF	Fill Area	0.0 SF
Cut Vol.	736.6 CF	Fill Vol.	347.8 CF
Cut Adj. Vol.	736.6 CF	Fill Adj. Vol.	347.8 CF

STA 1158+45.10



USER NAME	= tvogler	DESIGNED	- T.VOGLER	REVISED	-
		DRAWN	- T.VOGLER	REVISED	-
PLOT SCALE	= 0.16666667 1/ in.	CHECKED	- J.TARDY	REVISED	-
PLOT DATE	= 3/30/2023	DATE	- 03/31/2023	REVISED	-

STATE OF ILLINOIS
 DEPARTMENT OF TRANSPORTATION

**CROSS SECTIONS
 US 20 STAGE 2**

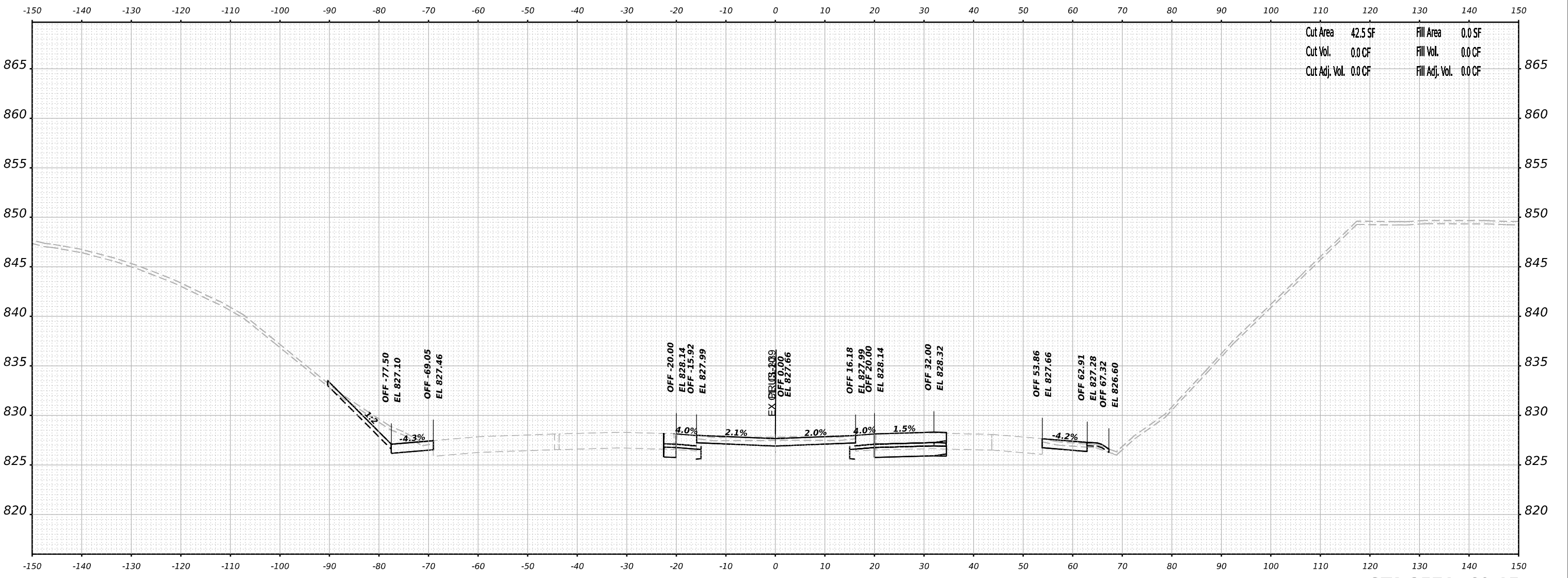
SCALE: N/A SHEET 16 OF 109 SHEETS STA. 1158+45.10 TO STA. 1158+45.10

F.A.I. RTE.	SECTION	COUNTY	TOTAL SHEETS	SHEET NO.
39	(201-3)K	WINNEBAGO	2192	1079
CONTRACT NO. 64B13				
ILLINOIS FED. AID PROJECT				

FINAL SURVEY NO.	SURVEYED AREAS	BY	DATE
NOTE BOOK	PLOTTED AREAS		
	TEMPLATE AREAS		
	CHECKED AREAS		

ORIGINAL SURVEY NO.	SURVEYED AREAS	BY	DATE
NOTE BOOK	PLOTTED AREAS		
	TEMPLATE AREAS		
	CHECKED AREAS		

MODEL: P:\30_05_2571+69.15 (Sheet)
 FILE NAME: p:\30_05_2571+69.15 (Sheet)\Documents\708005108000\01\Eng_Docs\Design\System_Interchange\Cross_Sections\2571+69.15-Stage2.dgn



Cut Area	42.5 SF	Fill Area	0.0 SF
Cut Vol.	0.0 CF	Fill Vol.	0.0 CF
Cut Adj. Vol.	0.0 CF	Fill Adj. Vol.	0.0 CF

STA 2571+69.15



USER NAME = tvogler	DESIGNED - T.VOGLER	REVISED -
	DRAWN - T.VOGLER	REVISED -
PLOT SCALE = 0.16666667 1/ in.	CHECKED - J.TARDY	REVISED -
PLOT DATE = 3/30/2023	DATE - 03/31/2023	REVISED -

STATE OF ILLINOIS
DEPARTMENT OF TRANSPORTATION

**CROSS SECTIONS
US 20 STAGE 2**

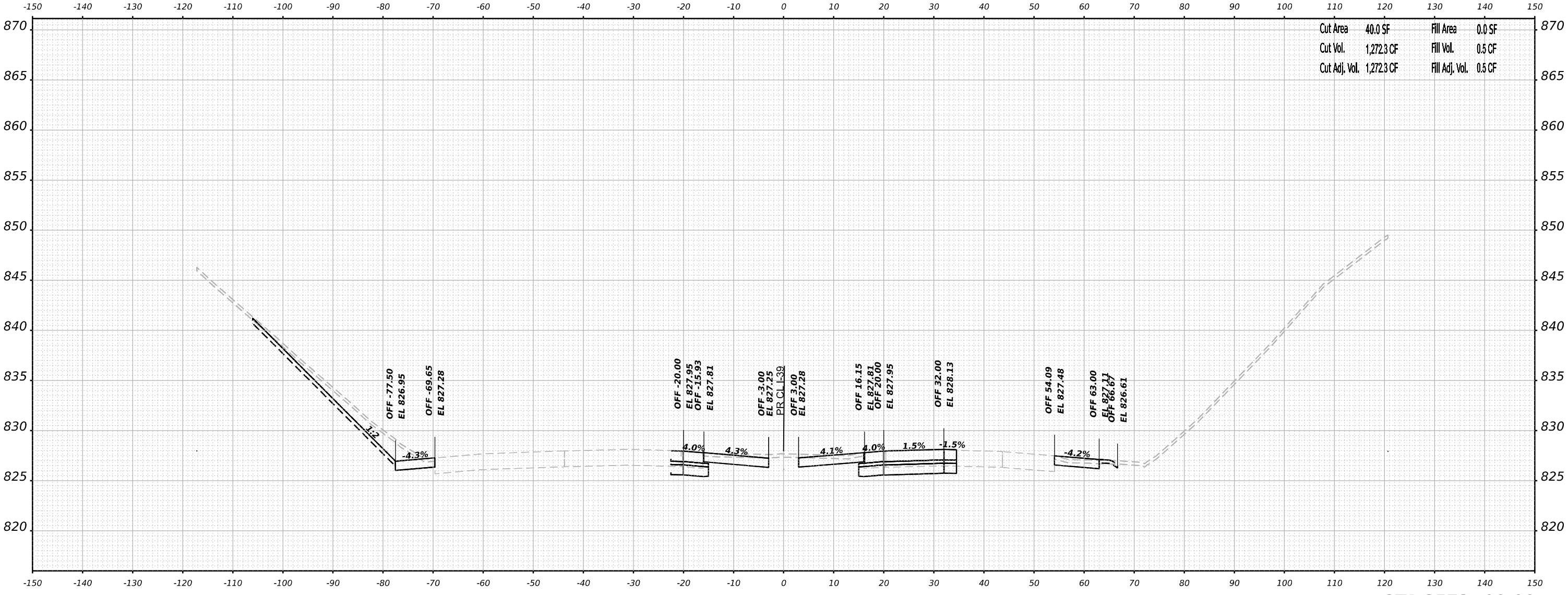
SCALE: N/A SHEET 17 OF 109 SHEETS STA. 2571+69.15 TO STA. 2571+69.15

F.A.I. RTE.	SECTION	COUNTY	TOTAL SHEETS	SHEET NO.
39	(201-3)K	WINNEBAGO	2192	1080
CONTRACT NO. 64B13				
ILLINOIS FED. AID PROJECT				

FINAL SURVEY	SURVEYED	DATE
NOTE BOOK	PLOTTED	BY
NO.	TEMPLATE	
	AREAS	
	AREAS CHECKED	

ORIGINAL SURVEY	SURVEYED	DATE
NOTE BOOK	PLOTTED	BY
NO.	TEMPLATE	
	AREAS	
	AREAS CHECKED	

MODEL: P:\19_05_2572+00.00 (Sheet)
 FILE NAME: p:\benesch\paw\benesch\paw\Documents\10800510800\01\Eng\Drawings\System\Interchange\Cross Sections\2572+00.00-19-01-05-Stage2.dgn



Cut Area	40.0 SF	Fill Area	0.0 SF
Cut Vol.	1,272.3 CF	Fill Vol.	0.5 CF
Cut Adj. Vol.	1,272.3 CF	Fill Adj. Vol.	0.5 CF

STA 2572+00.00



USER NAME	= tvogler	DESIGNED	- T.VOGLER	REVISED	-
		DRAWN	- T.VOGLER	REVISED	-
PLOT SCALE	= 0.16666667 1/ in.	CHECKED	- J.TARDY	REVISED	-
PLOT DATE	= 3/30/2023	DATE	- 03/31/2023	REVISED	-

STATE OF ILLINOIS
DEPARTMENT OF TRANSPORTATION

**CROSS SECTIONS
US 20 STAGE 2**

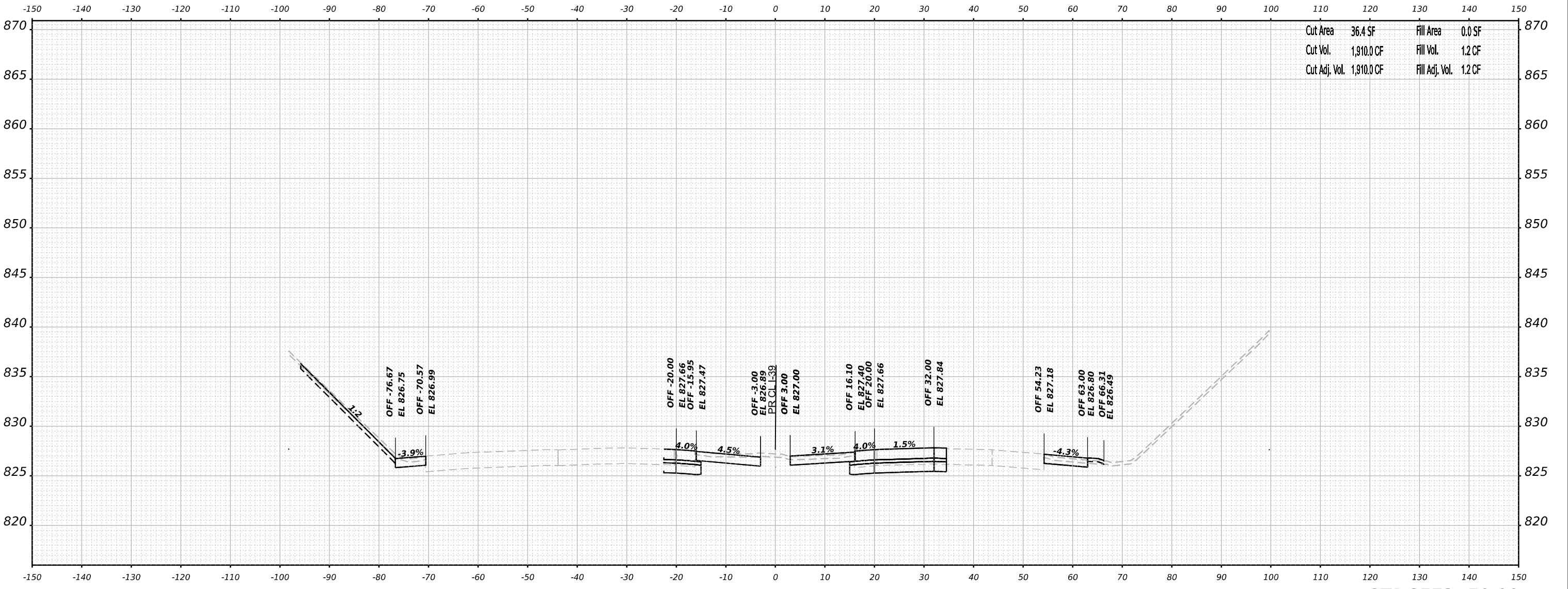
SCALE: N/A SHEET 18 OF 109 SHEETS STA. 2572+00.00 TO STA. 2572+00.00

F.A.I. RTE.	SECTION	COUNTY	TOTAL SHEETS	SHEET NO.
39	(201-3)K	WINNEBAGO	2192	1081
CONTRACT NO. 64B13				
ILLINOIS FED. AID PROJECT				

FINAL SURVEY	SURVEYED	DATE
NOTE BOOK	PLOTTED	BY
NO.	TEMPLATE	
	AREAS CHECKED	

ORIGINAL SURVEY	SURVEYED	DATE
NOTE BOOK	PLOTTED	BY
NO.	TEMPLATE	
	AREAS CHECKED	

MODEL: PA-19_05_2572+50.00 (Sheet)
 FILE NAME: p:\benesch\paw\benesch\paw\Documents\10800510800\01\Eng_Docs\Design\System_Interchange\Cross_Sections\026413-Cor-1-19-SI-VS-Stage2.dgn



STA 2572+50.00



USER NAME	= tvogler	DESIGNED	- T.VOGLER	REVISED	-
DRAWN	- T.VOGLER	DRAWN	- T.VOGLER	REVISED	-
PLOT SCALE	= 0.16666667 1/ in.	CHECKED	- J.TARDY	REVISED	-
PLOT DATE	= 3/30/2023	DATE	- 03/31/2023	REVISED	-

STATE OF ILLINOIS
DEPARTMENT OF TRANSPORTATION

**CROSS SECTIONS
US 20 STAGE 2**

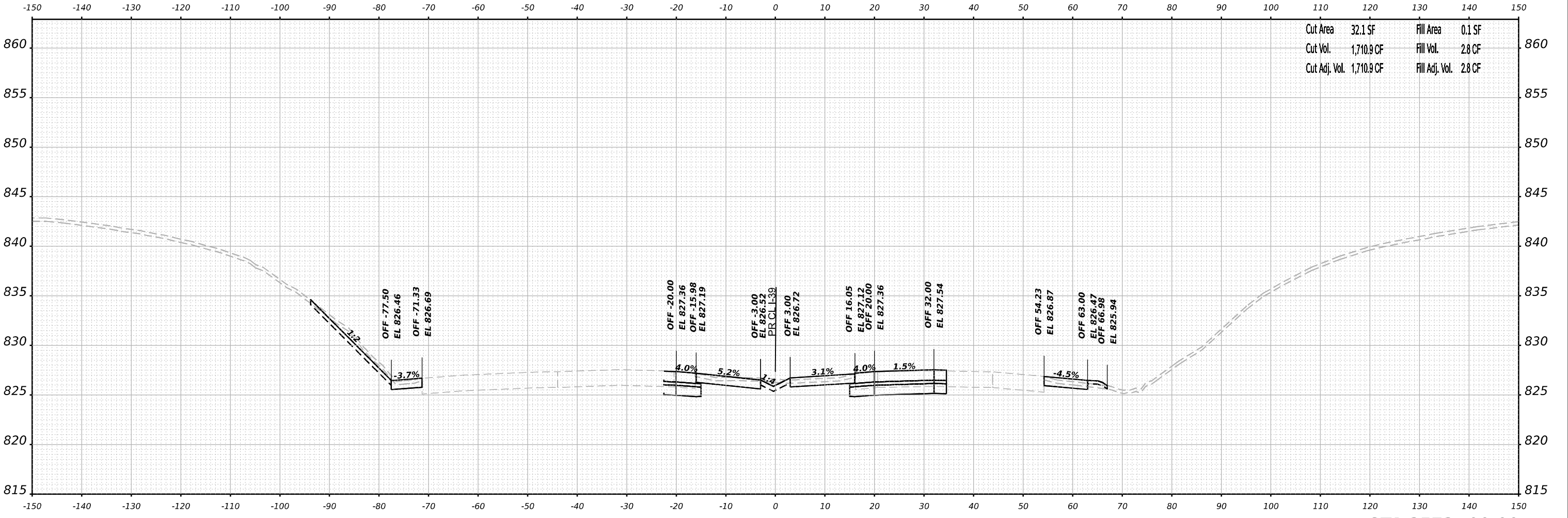
SCALE: N/A SHEET 19 OF 109 SHEETS STA. 2572+50.00 TO STA. 2572+50.00

F.A.I. RTE.	SECTION	COUNTY	TOTAL SHEETS	SHEET NO.
39	(201-3)K	WINNEBAGO	2192	1082
CONTRACT NO. 64B13				
ILLINOIS FED. AID PROJECT				

FINAL SURVEY NO.	SURVEYED PLOTTED AREAS CHECKED	DATE
NOTE BOOK NO.	TEMPLATE AREAS CHECKED	

ORIGINAL SURVEY NO.	SURVEYED PLOTTED AREAS CHECKED	DATE
NOTE BOOK NO.	TEMPLATE AREAS CHECKED	

MODEL: P:\A-30_XS-2573+00.00 (Sheet)
 FILE NAME: p:\benesch\paw\benesch\paw\Documents\708008108\00\Eng_Docs\Design\System_Interchange\Cross_Sections\2573+00.00-Cross_Section\2573+00.00.dgn



Cut Area	32.1 SF	Fill Area	0.1 SF
Cut Vol.	1,710.9 CF	Fill Vol.	2.8 CF
Cut Adj. Vol.	1,710.9 CF	Fill Adj. Vol.	2.8 CF

STA 2573+00.00



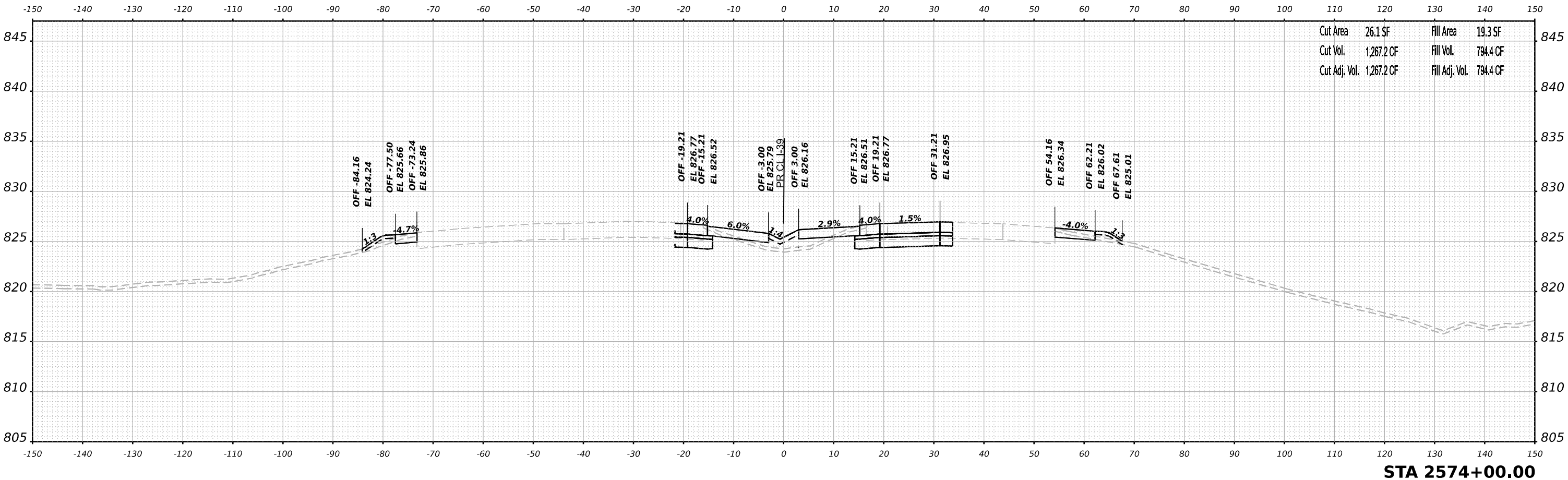
USER NAME = tvogler	DESIGNED - T.VOGLER	REVISED -
	DRAWN - T.VOGLER	REVISED -
PLOT SCALE = 0.16666667 1/ in.	CHECKED - J.TARDY	REVISED -
PLOT DATE = 3/30/2023	DATE - 03/31/2023	REVISED -

STATE OF ILLINOIS
 DEPARTMENT OF TRANSPORTATION

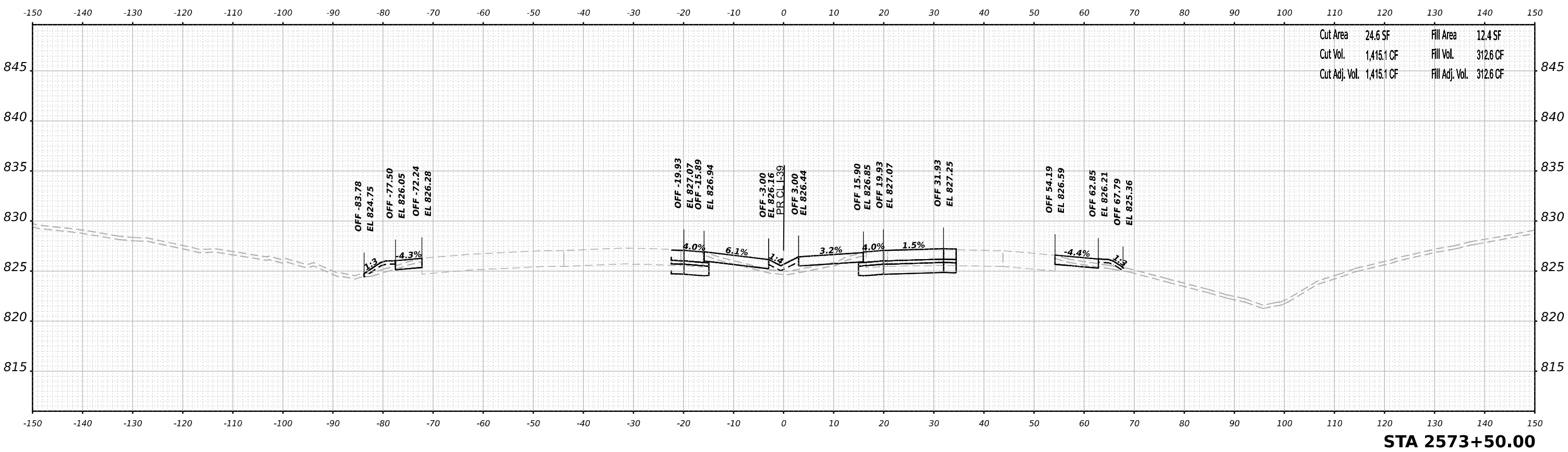
CROSS SECTIONS US 20 STAGE 2	
SCALE: N/A	SHEET 20 OF 109 SHEETS
STA. 2573+00.00 TO STA. 2573+00.00	

F.A.I. RTE. 39	SECTION (201-3)K	COUNTY WINNEBAGO	TOTAL SHEETS 2192	SHEET NO. 1083
CONTRACT NO. 64B13				
ILLINOIS FED. AID PROJECT				

DATE	
BY	
SURVEYED	
PLOTTED	
TEMPLATE	
AREAS CHECKED	
FINAL SURVEY	
NOTE BOOK	
NO.	



DATE	
BY	
SURVEYED	
PLOTTED	
TEMPLATE	
AREAS CHECKED	
ORIGINAL SURVEY	
NOTE BOOK	
NO.	



MODEL: P:\A-30_XS - 2573+50.00 (Sheet)
 FILE NAME: p:\benesch\paw\benesch\paw\Documents\708005108000\Eng_Docs\Design\System_Interchange\Cross_Sections\2574+00.00-2573+50.00.dgn



USER NAME	= tvogler	DESIGNED	- T.VOGLER	REVISED	-
		DRAWN	- T.VOGLER	REVISED	-
PLOT SCALE	= 0.16666667 ' / in.	CHECKED	- J.TARDY	REVISED	-
PLOT DATE	= 3/30/2023	DATE	- 03/31/2023	REVISED	-

STATE OF ILLINOIS
 DEPARTMENT OF TRANSPORTATION

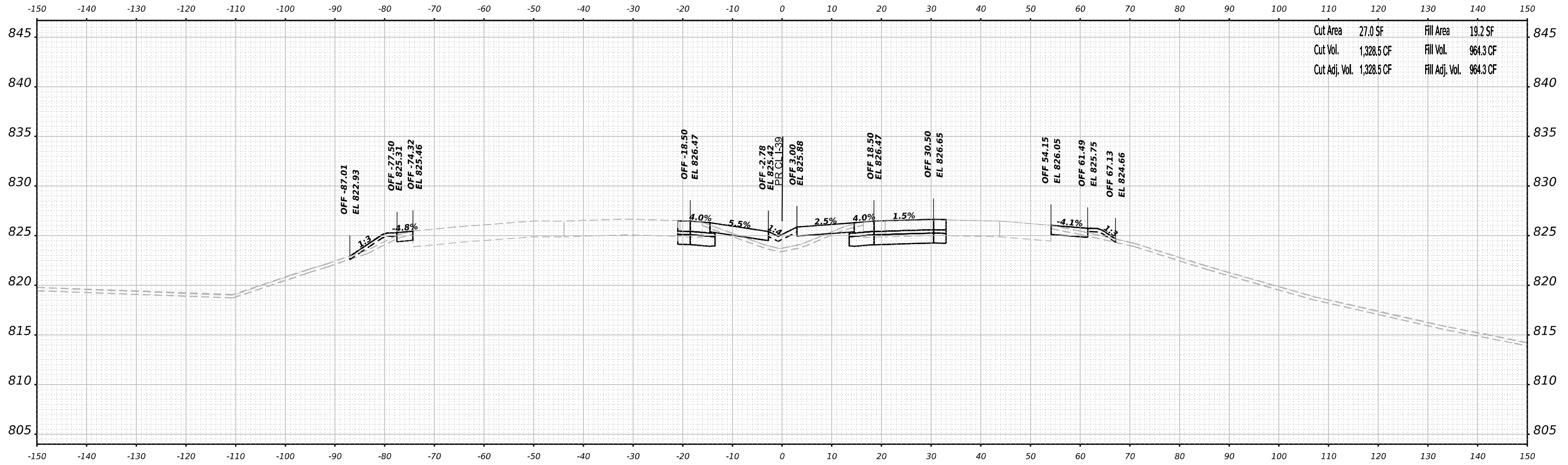
CROSS SECTIONS US 20 STAGE 2	
SCALE: N/A	SHEET 21 OF 109 SHEETS
STA. 2573+50.00 TO STA. 2574+00.00	

F.A.I. RTE.	SECTION	COUNTY	TOTAL SHEETS	SHEET NO.
39	(201-3)K	WINNEBAGO	2192	1084
CONTRACT NO. 64B13				
ILLINOIS FED. AID PROJECT				

FINAL SURVEY NO.	SURVEYED AREAS	BY	DATE
	PLOTTED AREAS		
	TEMPLATE AREAS		
	CHECKED AREAS		

ORIGINAL SURVEY NO.	SURVEYED AREAS	BY	DATE
	PLOTTED AREAS		
	TEMPLATE AREAS		
	CHECKED AREAS		

MODEL: P:\19_05_2574+50.00 (Sheet)
 FILE NAME: p:\19_05_2574+50.00 (Sheet)\19_05_2574+50.00 (Sheet).dwg
 PROJECT: I-55/US 20 Interchange Cross Sections D264B13-Cor-139-SI-US-Stage2.dwg



Cut Area	27.0 SF	Fill Area	19.2 SF
Cut Vol.	1,328.5 CF	Fill Vol.	964.3 CF
Cut Adj. Vol.	1,328.5 CF	Fill Adj. Vol.	964.3 CF

STA 2574+50.00



USER NAME = tvogler	DESIGNED - T.VOGLER	REVISED -
	DRAWN - T.VOGLER	REVISED -
PLOT SCALE = 0.16666667 1/ in.	CHECKED - J.TARDY	REVISED -
PLOT DATE = 4/27/2023	DATE - 03/31/2023	REVISED -

STATE OF ILLINOIS
DEPARTMENT OF TRANSPORTATION

**CROSS SECTIONS
US 20 STAGE 2**

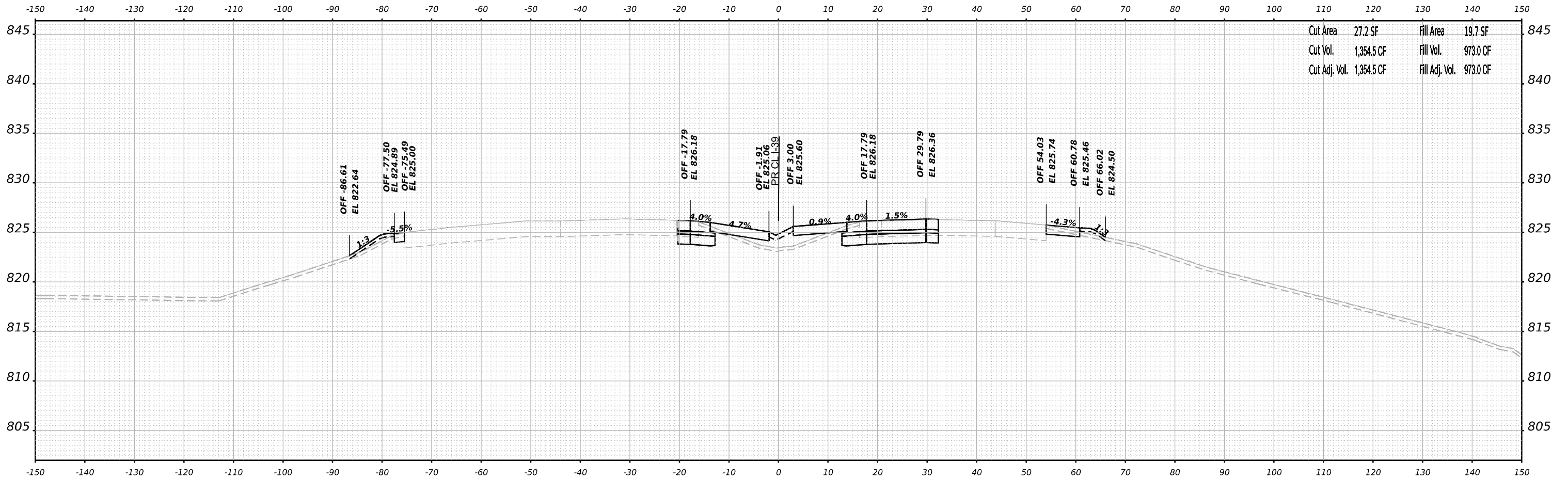
SCALE: N/A SHEET 22 OF 109 SHEETS STA. 2574+50.00 TO STA. 2574+50.00

F.A.I. RTE. 39	SECTION (201-3)K	COUNTY WINNEBAGO	TOTAL SHEETS 2192	SHEET NO. 1085
CONTRACT NO. 64B13				
ILLINOIS FED. AID PROJECT				

FINAL SURVEY		DATE	
NO.	SURVEYED	BY	
	NOTE BOOK		
	PLOTTED		
	TEMPLATE		
	AREAS CHECKED		

ORIGINAL SURVEY		DATE	
NO.	SURVEYED	BY	
	NOTE BOOK		
	PLOTTED		
	TEMPLATE		
	AREAS CHECKED		

MODEL: FR-30_XS - 2575+00.00 (Sheet)
 FILE NAME: p:\benesch\p\centerby.com\benesch\p\2\Documents\708005108000\Eng\Docs\Design\System\Interchange\Cross Sections\024813-Cor1-39-SI-XS-Stage2.dgn



Cut Area	27.2 SF	Fill Area	19.7 SF
Cut Vol.	1,354.5 CF	Fill Vol.	973.0 CF
Cut Adj. Vol.	1,354.5 CF	Fill Adj. Vol.	973.0 CF

STA 2575+00.00



USER NAME = tvogler	DESIGNED - T.VOGLER	REVISED -
	DRAWN - T.VOGLER	REVISED -
PLOT SCALE = 0.16666667" / 1'	CHECKED - J.TARDY	REVISED -
PLOT DATE = 4/27/2023	DATE - 03/31/2023	REVISED -

STATE OF ILLINOIS
DEPARTMENT OF TRANSPORTATION

**CROSS SECTIONS
US 20 STAGE 2**

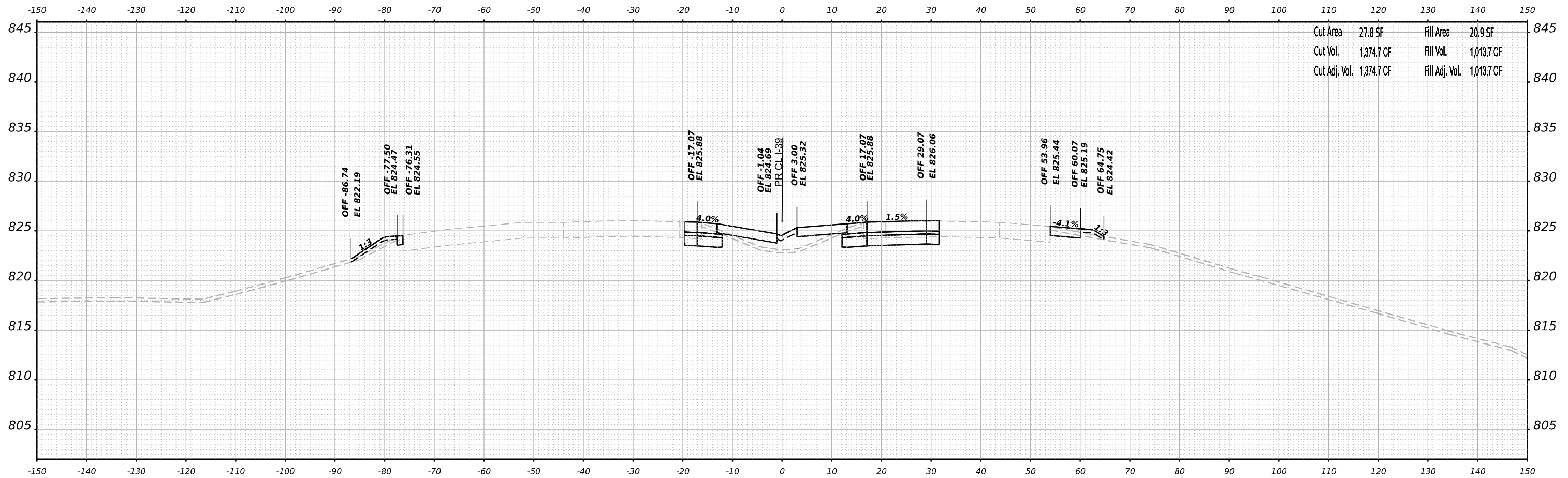
SCALE: N/A SHEET 23 OF 109 SHEETS STA. 2575+00.00 TO STA. 2575+00.00

F.A.I. RTE. 39	SECTION (201-3)K	COUNTY WINNEBAGO	TOTAL SHEETS 2192	SHEET NO. 1086
CONTRACT NO. 64B13				
ILLINOIS FED. AID PROJECT				

FINAL SURVEY NO.	SURVEYED	DATE
NOTE BOOK NO.	PLOTTED	BY
	TEMPLATE	
	AREAS CHECKED	

ORIGINAL SURVEY NO.	SURVEYED	DATE
NOTE BOOK NO.	PLOTTED	BY
	TEMPLATE	
	AREAS CHECKED	

MODEL: P:\19_05_2575+50.00 (Sheet)
 FILE NAME: p:\19_05_2575+50.00 (Sheet)\Drawings\19_05_2575+50.00 (Sheet)\Cross Sections\2575+50.00 (Sheet)\Cross Sections\2575+50.00 (Sheet).dgn



Cut Area	27.8 SF	Fill Area	20.9 SF
Cut Vol.	1,374.7 CF	Fill Vol.	1,013.7 CF
Cut Adj. Vol.	1,374.7 CF	Fill Adj. Vol.	1,013.7 CF

STA 2575+50.00



USER NAME	= tvogler	DESIGNED	- T.VOGLER	REVISED	-
		DRAWN	- T.VOGLER	REVISED	-
PLOT SCALE	= 0.16666667 1/ in.	CHECKED	- J.TARDY	REVISED	-
PLOT DATE	= 4/27/2023	DATE	- 03/31/2023	REVISED	-

STATE OF ILLINOIS
DEPARTMENT OF TRANSPORTATION

**CROSS SECTIONS
US 20 STAGE 2**

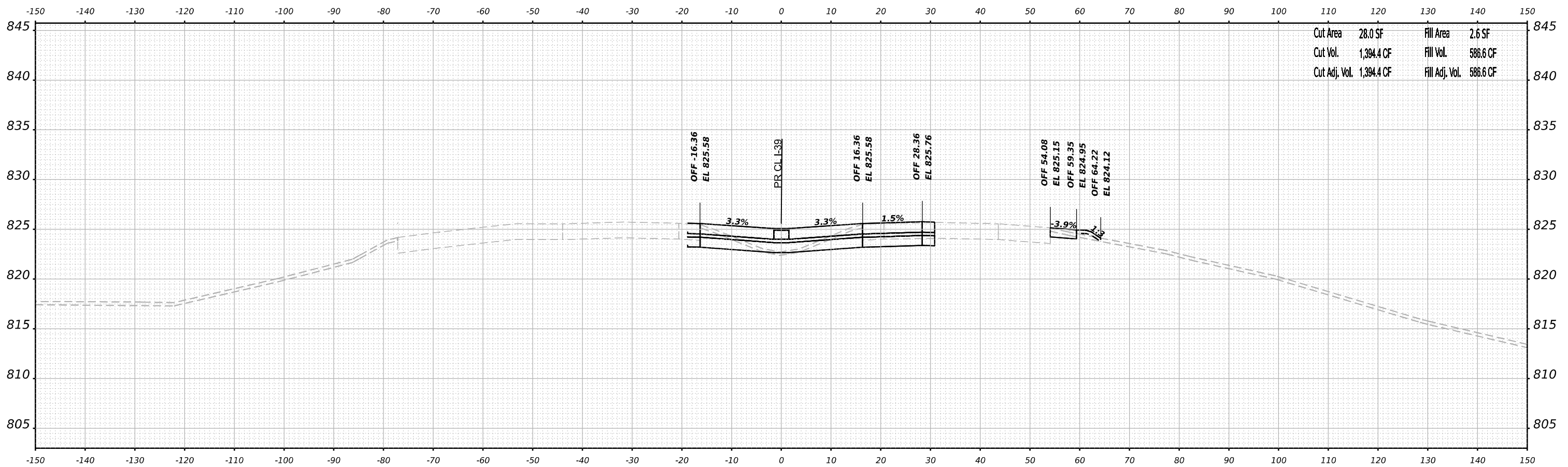
SCALE: N/A SHEET 24 OF 109 SHEETS STA. 2575+50.00 TO STA. 2575+50.00

F.A.I. RTE.	SECTION	COUNTY	TOTAL SHEETS	SHEET NO.
39	(201-3)K	WINNEBAGO	2192	1087
CONTRACT NO. 64B13				
ILLINOIS FED. AID PROJECT				

FINAL SURVEY NO.	SURVEYED PLOTTED AREAS CHECKED	BY	DATE

ORIGINAL SURVEY NO.	SURVEYED PLOTTED AREAS CHECKED	BY	DATE

MODEL: P:\A30_XS - 2576+00.00 (Sheet)
 FILE NAME: p:\benesch\paw\benesch\paw\Documents\108005108000\Eng_Docs\Design\System_Interchange\Cross_Sections\0264B13-Cor1-39-SI-XS-Stage2.dgn



Cut Area	28.0 SF	Fill Area	2.6 SF
Cut Vol.	1,394.4 CF	Fill Vol.	588.6 CF
Cut Adj. Vol.	1,394.4 CF	Fill Adj. Vol.	588.6 CF

STA 2576+00.00



USER NAME = tvogler	DESIGNED - T.VOGLER	REVISED -
	DRAWN - T.VOGLER	REVISED -
PLOT SCALE = 0.16666667 1/ in.	CHECKED - J.TARDY	REVISED -
PLOT DATE = 3/30/2023	DATE - 03/31/2023	REVISED -

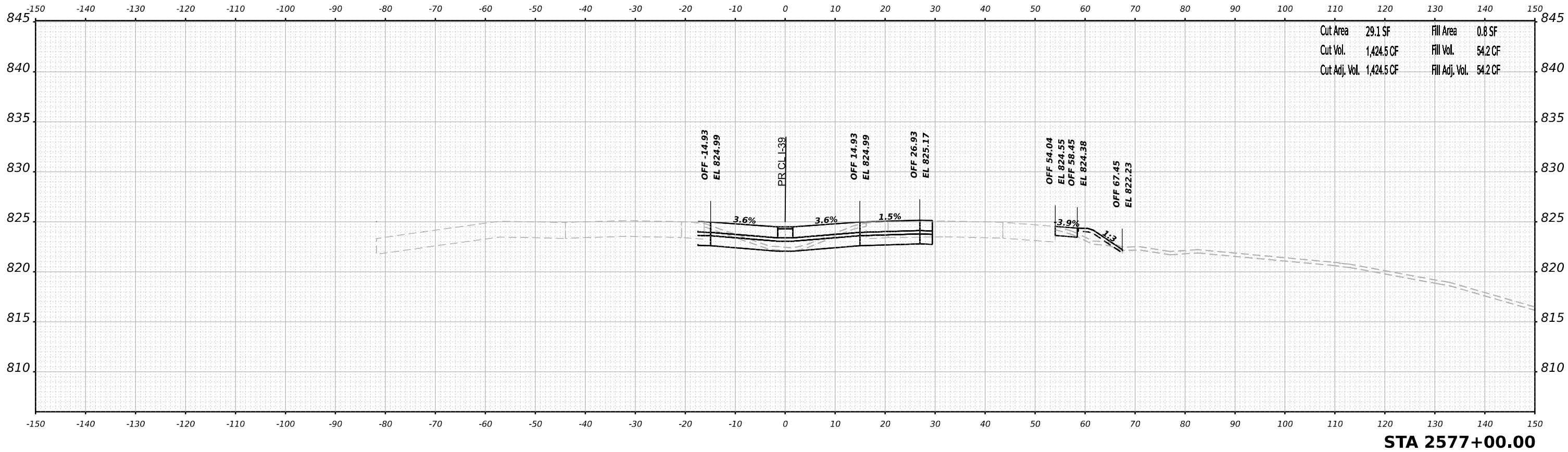
STATE OF ILLINOIS
 DEPARTMENT OF TRANSPORTATION

CROSS SECTIONS
 US 20 STAGE 2

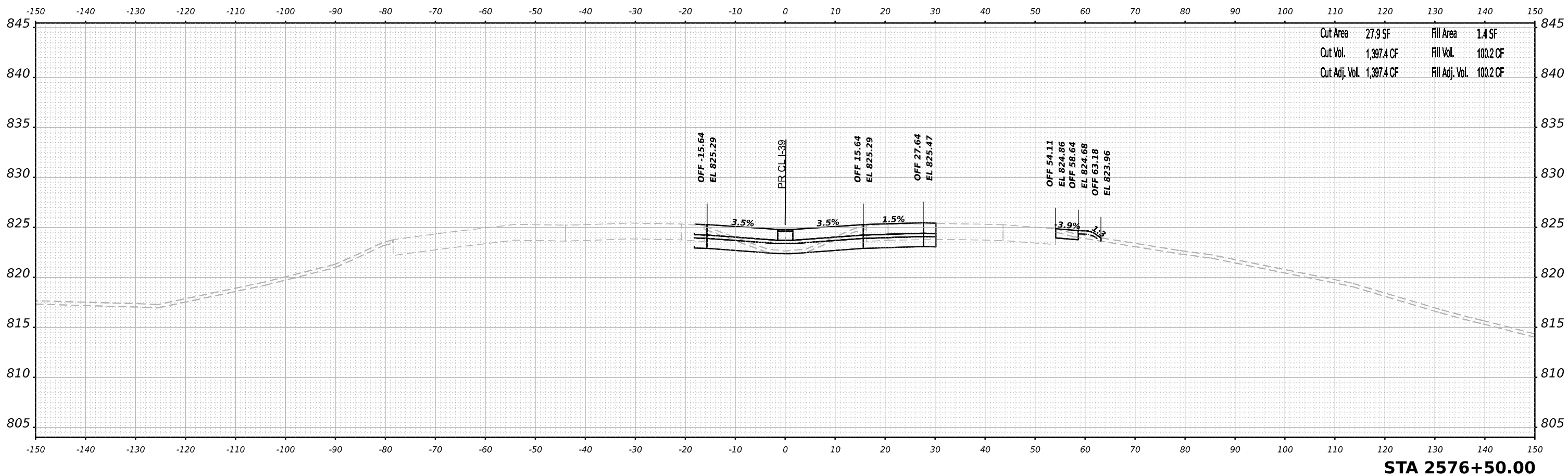
SCALE: N/A SHEET 25 OF 109 SHEETS STA. 2576+00.00 TO STA. 2576+00.00

F.A.I. RTE.	SECTION	COUNTY	TOTAL SHEETS	SHEET NO.
39	(201-3)K	WINNEBAGO	2192	1088
CONTRACT NO. 64B13				
ILLINOIS FED. AID PROJECT				

FINAL SURVEY	SURVEYED	DATE
NOTE BOOK	PLOTTED	BY
NO.	TEMPLATE	
	AREAS CHECKED	



ORIGINAL SURVEY	SURVEYED	DATE
NOTE BOOK	PLOTTED	BY
NO.	TEMPLATE	
	AREAS CHECKED	



MODEL: P:\A\30_XS_2576+50.00 (Sheet)
 FILE NAME: p:\benesch\paw\benesch.com\benesch\paw\Documents\708008108000\00\Eng_Docs\Design\System_Interchange\Cross_Sections\2576+50.00\30-XS-Stage2.dgn



USER NAME	= tvogler
DESIGNED	- T.VOGLER
DRAWN	- T.VOGLER
CHECKED	- J.TARDY
DATE	- 03/31/2023
PLotted SCALE	= 0.16666667 "/td>
PLotted DATE	= 3/30/2023

DESIGNED	- T.VOGLER	REVISED	-
DRAWN	- T.VOGLER	REVISED	-
CHECKED	- J.TARDY	REVISED	-
DATE	- 03/31/2023	REVISED	-

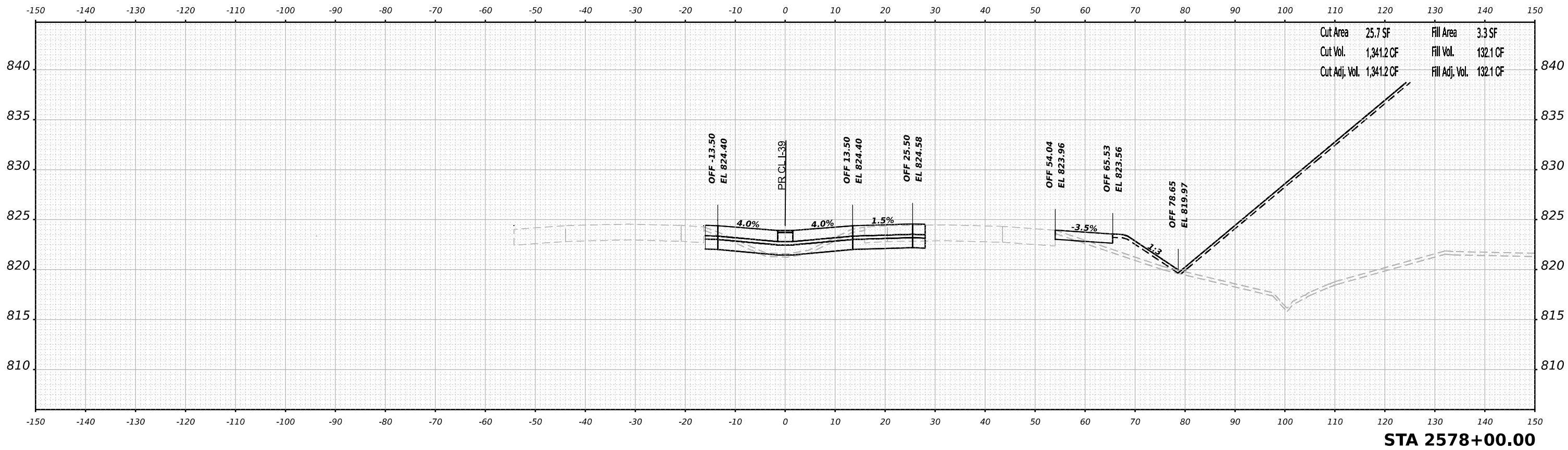
STATE OF ILLINOIS
 DEPARTMENT OF TRANSPORTATION

CROSS SECTIONS
 US 20 STAGE 2

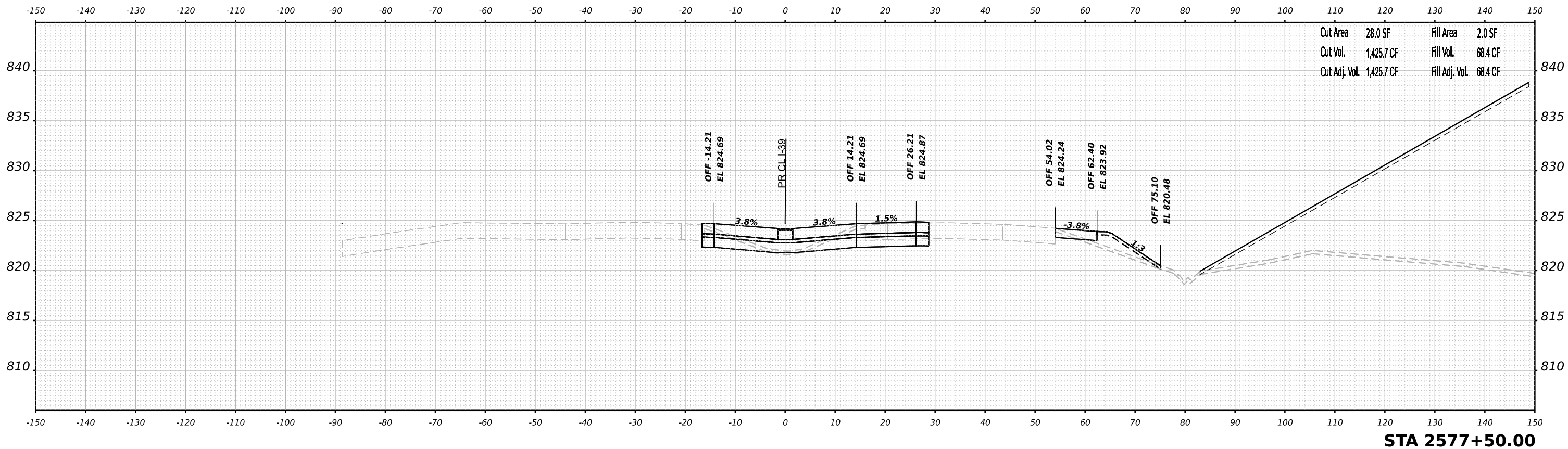
SCALE: N/A SHEET 26 OF 109 SHEETS STA. 2576+50.00 TO STA. 2577+00.00

F.A.I. RTE.	SECTION	COUNTY	TOTAL SHEETS	SHEET NO.
39	(201-3)K	WINNEBAGO	2192	1089
			CONTRACT NO. 64B13	
ILLINOIS FED. AID PROJECT				

FINAL SURVEY NO.	SURVEYED	DATE
NOTE BOOK	PLOTTED	BY
AREAS CHECKED	TEMPLATE	
	AREAS CHECKED	



ORIGINAL SURVEY NO.	SURVEYED	DATE
NOTE BOOK	PLOTTED	BY
AREAS CHECKED	TEMPLATE	
	AREAS CHECKED	



MODEL: P:\A-30_XS-2577+50.00 (Sheet)
 FILE NAME: p:\a\benesch\paw\benesch\paw\Documents\708008108000\Eng_Docs\Design\System_Interchange\Cross_Sections\2578+00.00-2577+50.00.dgn



USER NAME	= tvogler	DESIGNED	- T.VOGLER	REVISED	-
		DRAWN	- T.VOGLER	REVISED	-
PLOT SCALE	= 0.16666667 1/ in.	CHECKED	- J.TARDY	REVISED	-
PLOT DATE	= 4/27/2023	DATE	- 03/31/2023	REVISED	-

STATE OF ILLINOIS
 DEPARTMENT OF TRANSPORTATION

**CROSS SECTIONS
 US 20 STAGE 2**

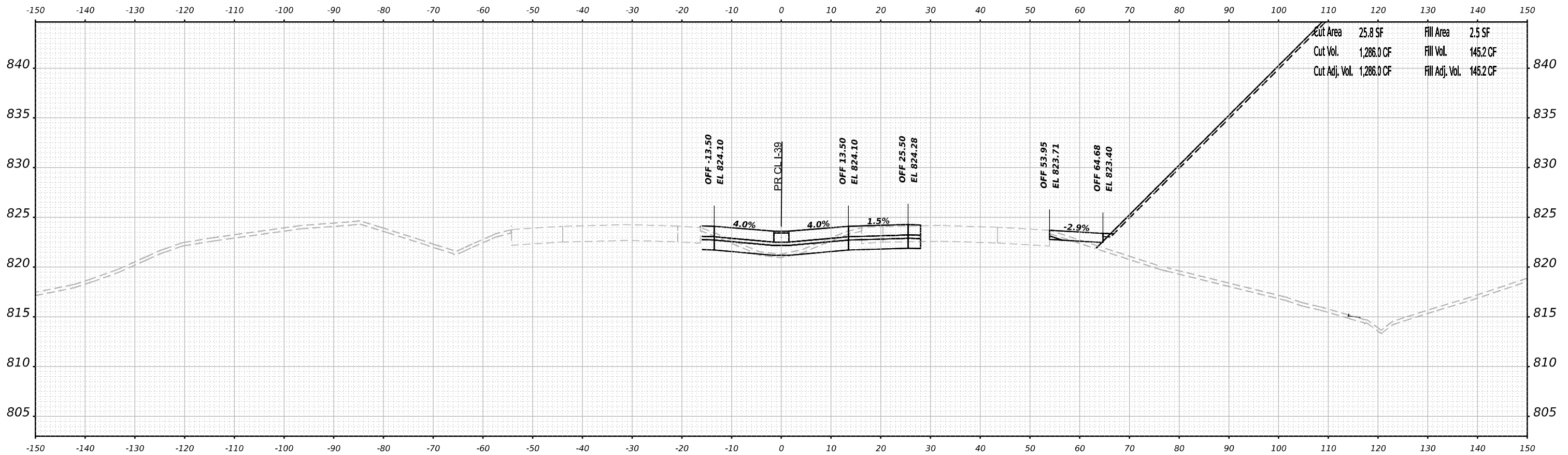
SCALE: N/A SHEET 27 OF 109 SHEETS STA. 2577+50.00 TO STA. 2578+00.00

F.A.I. RTE.	SECTION	COUNTY	TOTAL SHEETS	SHEET NO.
39	(201-3)K	WINNEBAGO	2192	1090
CONTRACT NO. 64B13				
ILLINOIS FED. AID PROJECT				

FINAL SURVEY NO.	SURVEYED PLOTTED AREAS CHECKED	BY	DATE

ORIGINAL SURVEY NO.	SURVEYED PLOTTED AREAS CHECKED	BY	DATE

MODEL: PA-19_05_2578+50.00 (Sheet)
 FILE NAME: p:\benesch\paw\benesch.com\benesch\paw\Documents\10800510800.00\Eng\Drawings\System\Interchange\Cross Sections\2578+50.00\19-05-Stage2.dgn



Cut Area	25.8 SF	Fill Area	2.5 SF
Cut Vol.	1,286.0 CF	Fill Vol.	145.2 CF
Cut Adj. Vol.	1,286.0 CF	Fill Adj. Vol.	145.2 CF

STA 2578+50.00



USER NAME = tvogler	DESIGNED - T.VOGLER	REVISED -
	DRAWN - T.VOGLER	REVISED -
PLOT SCALE = 0.16666667 1/ in.	CHECKED - J.TARDY	REVISED -
PLOT DATE = 3/30/2023	DATE - 03/31/2023	REVISED -

STATE OF ILLINOIS
 DEPARTMENT OF TRANSPORTATION

**CROSS SECTIONS
 US 20 STAGE 2**

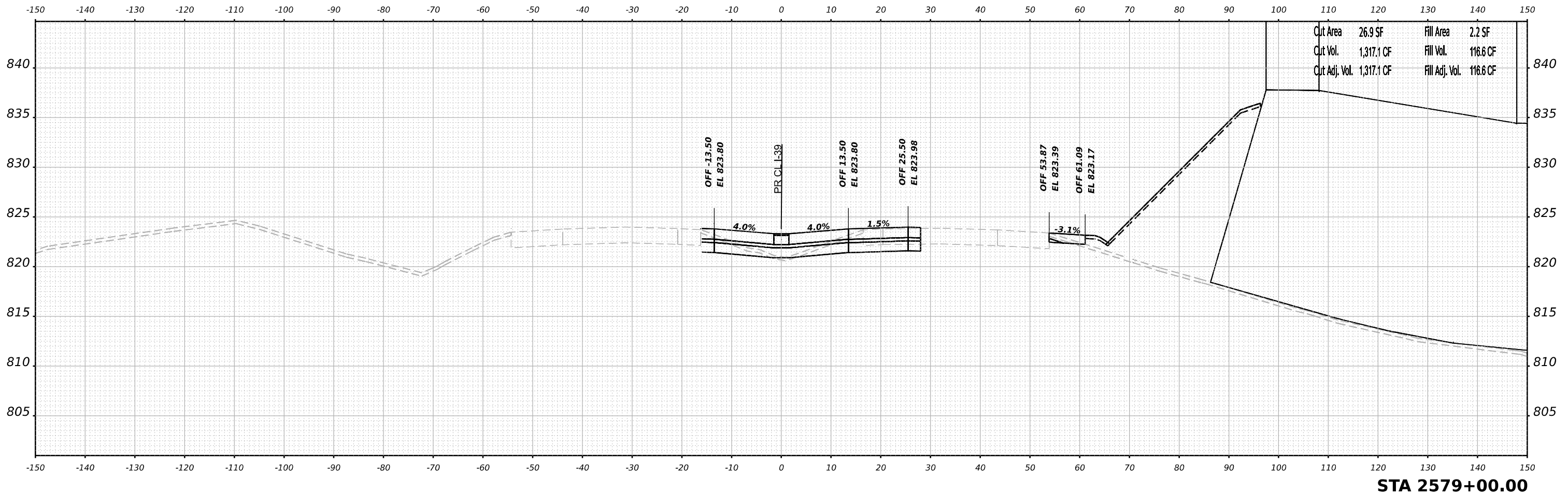
SCALE: N/A SHEET 28 OF 109 SHEETS STA. 2578+50.00 TO STA. 2578+50.00

F.A.I. RTE. 39	SECTION (201-3)K	COUNTY WINNEBAGO	TOTAL SHEETS 2192	SHEET NO. 1091
CONTRACT NO. 64B13				
ILLINOIS FED. AID PROJECT				

FINAL SURVEY NO.	SURVEYED PLOTTED AREAS CHECKED	DATE

ORIGINAL SURVEY NO.	SURVEYED PLOTTED AREAS CHECKED	DATE

MODEL: P:\19_05_2579+00.00 (Sheet)
 FILE NAME: p:\benesch\paw\benesch\paw\Documents\10800510800\01\Eng_Docs\Design\System_Interchange\Cross_Sections\2579+00.00\13-Cor-139-SI-VS-Stage2.dgn



STA 2579+00.00



USER NAME = tvogler	DESIGNED - T.VOGLER	REVISED -
PLOT SCALE = 0.16666667 1/ in.	DRAWN - T.VOGLER	REVISED -
PLOT DATE = 3/30/2023	CHECKED - J.TARDY	REVISED -
	DATE - 03/31/2023	REVISED -

STATE OF ILLINOIS
DEPARTMENT OF TRANSPORTATION

**CROSS SECTIONS
US 20 STAGE 2**

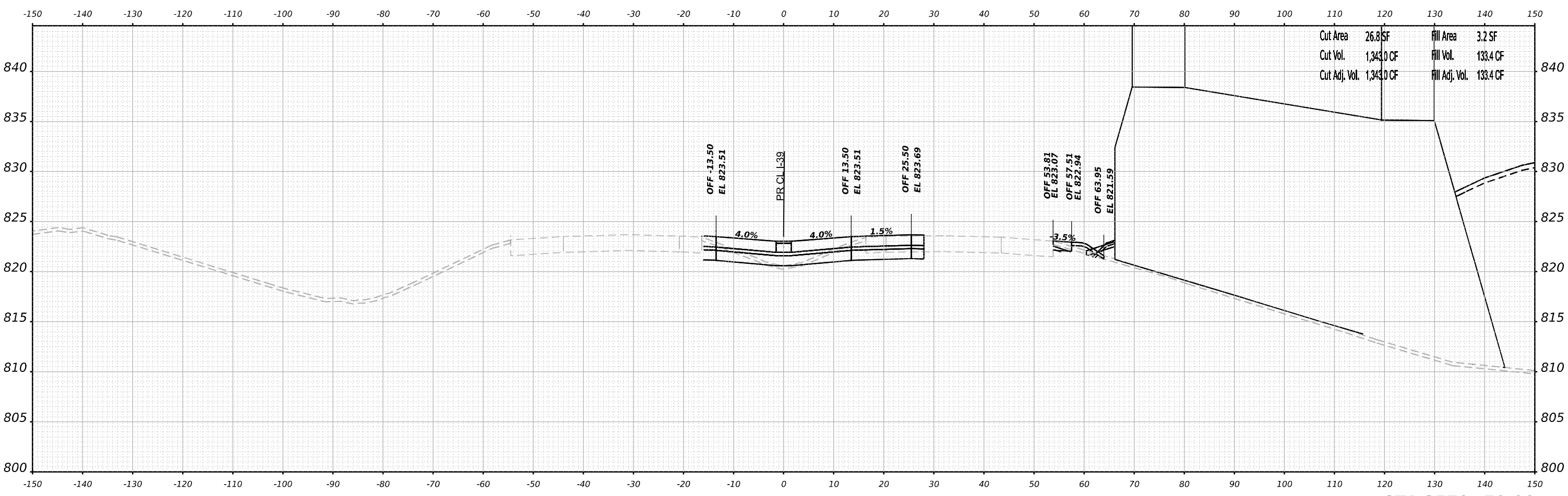
SCALE: N/A SHEET 29 OF 109 SHEETS STA. 2579+00.00 TO STA. 2579+00.00

F.A.I. RTE. 39	SECTION (201-3)K	COUNTY WINNEBAGO	TOTAL SHEETS 2192	SHEET NO. 1092
CONTRACT NO. 64B13				
ILLINOIS FED. AID PROJECT				

FINAL SURVEY NO.	SURVEYED	DATE
NOTE BOOK	PLOTTED	BY
AREAS CHECKED	TEMPLATE	
	AREAS	
	AREAS CHECKED	

ORIGINAL SURVEY NO.	SURVEYED	DATE
NOTE BOOK	PLOTTED	BY
AREAS CHECKED	TEMPLATE	
	AREAS	
	AREAS CHECKED	

MODEL: P:\A-30_XS-2579+50.00 (Sheet)
 FILE NAME: p:\benesch\paw\benesch\paw\Documents\708008108\001\Eng_Docs\Design\System_Interchange\Cross_Sections\2579+50.00\2579+50.00-Stage2.dgn



STA 2579+50.00



USER NAME = tvogler	DESIGNED - T.VOGLER	REVISED -
	DRAWN - T.VOGLER	REVISED -
PLOT SCALE = 0.16666667 1/ in.	CHECKED - J.TARDY	REVISED -
PLOT DATE = 3/30/2023	DATE - 03/31/2023	REVISED -

STATE OF ILLINOIS
DEPARTMENT OF TRANSPORTATION

**CROSS SECTIONS
US 20 STAGE 2**

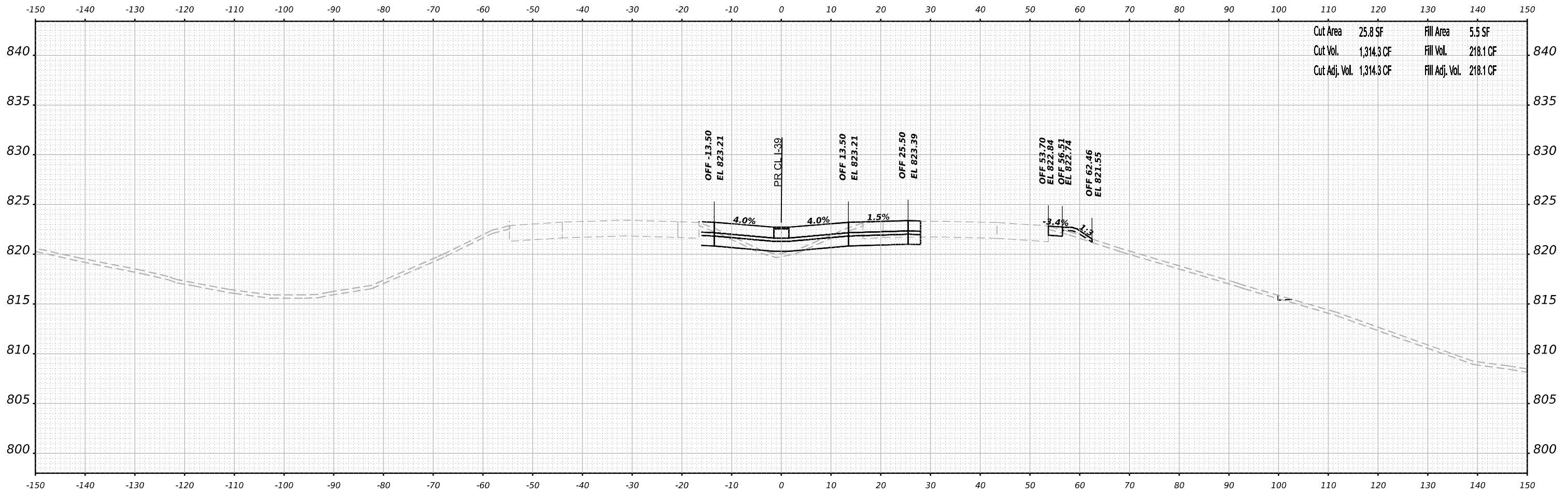
SCALE: N/A SHEET 30 OF 109 SHEETS STA. 2579+50.00 TO STA. 2579+50.00

F.A.I. RTE. 39	SECTION (201-3)K	COUNTY WINNEBAGO	TOTAL SHEETS 2192	SHEET NO. 1093
CONTRACT NO. 64B13				
ILLINOIS FED. AID PROJECT				

FINAL SURVEY NO.	SURVEYED PLOTTED AREAS CHECKED	DATE
NOTE BOOK NO.	TEMPLATE AREAS CHECKED	

ORIGINAL SURVEY NO.	SURVEYED PLOTTED AREAS CHECKED	DATE
	TEMPLATE AREAS CHECKED	

MODEL: P:\A30_XS_2580+00.00 (Sheet)
 FILE NAME: p:\benesch\paw\benesch.com\benesch\paw\Documents\10800510800.00\Eng_Docs\Design\System_Interchange\Cross_Sections\2580+00.00\A30-XS-Stage2.dgn



Cut Area	25.8 SF	Fill Area	5.5 SF
Cut Vol.	1,314.3 CF	Fill Vol.	218.1 CF
Cut Adj. Vol.	1,314.3 CF	Fill Adj. Vol.	218.1 CF

STA 2580+00.00



USER NAME = tvogler	DESIGNED - T.VOGLER	REVISED -
	DRAWN - T.VOGLER	REVISED -
PLOT SCALE = 0.16666667 1/ in.	CHECKED - J.TARDY	REVISED -
PLOT DATE = 3/30/2023	DATE - 03/31/2023	REVISED -

STATE OF ILLINOIS
 DEPARTMENT OF TRANSPORTATION

**CROSS SECTIONS
 US 20 STAGE 2**

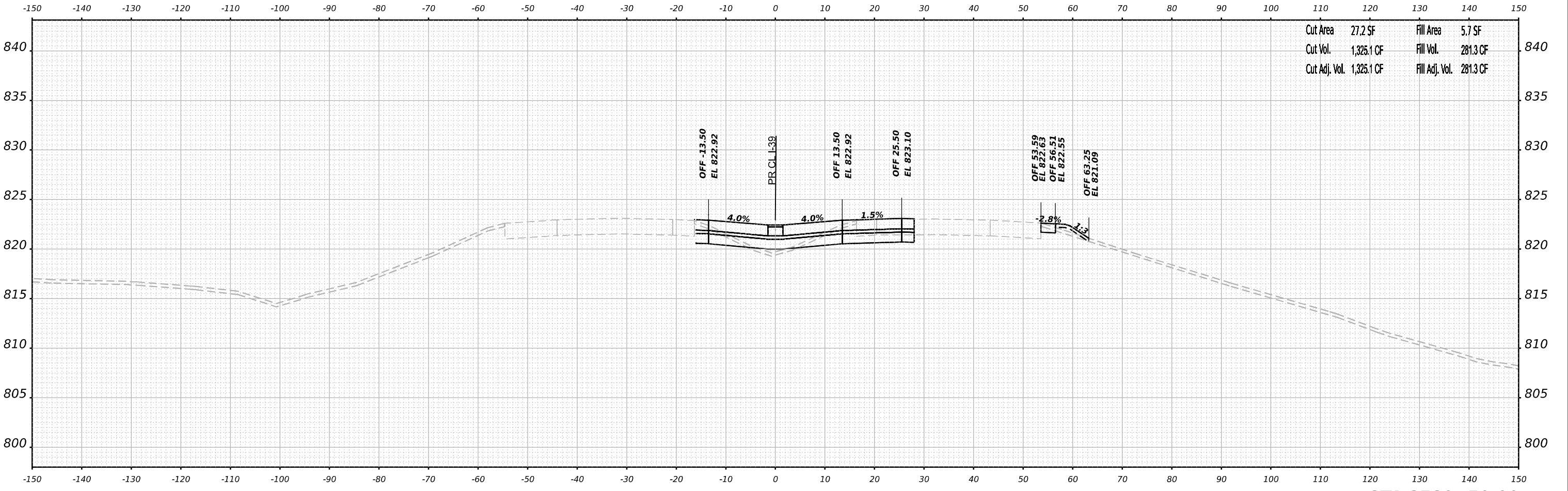
SCALE: N/A SHEET 31 OF 109 SHEETS STA. 2580+00.00 TO STA. 2580+00.00

F.A.I. RTE. 39	SECTION (201-3)K	COUNTY WINNEBAGO	TOTAL SHEETS 2192	SHEET NO. 1094
CONTRACT NO. 64B13				
ILLINOIS FED. AID PROJECT				

FINAL SURVEY NO.	SURVEYED	DATE
NOTE BOOK	PLOTTED	BY
NO.	TEMPLATE	
	AREAS CHECKED	
	AREAS CHECKED	

ORIGINAL SURVEY NO.	SURVEYED	DATE
NOTE BOOK	PLOTTED	BY
NO.	TEMPLATE	
	AREAS CHECKED	
	AREAS CHECKED	

MODEL: P:\30_05_2580+50.00 (Sheet)
 FILE NAME: p:\30_05_2580+50.00 (Sheet)\benesch\p\2\Documents\7080510800.00\Eng_Docs\Design\System_Interchange\Cross_Sections\2580+50.00-Stage2.dgn



Cut Area	27.2 SF	Fill Area	5.7 SF
Cut Vol.	1,325.1 CF	Fill Vol.	281.3 CF
Cut Adj. Vol.	1,325.1 CF	Fill Adj. Vol.	281.3 CF

STA 2580+50.00



USER NAME	= tvogler	DESIGNED	- T.VOGLER	REVISED	-
		DRAWN	- T.VOGLER	REVISED	-
PLOT SCALE	= 0.16666667 1/ in.	CHECKED	- J.TARDY	REVISED	-
PLOT DATE	= 3/30/2023	DATE	- 03/31/2023	REVISED	-

STATE OF ILLINOIS
DEPARTMENT OF TRANSPORTATION

SCALE: N/A		SHEET 32 OF 109 SHEETS	STA. 2580+50.00 TO STA. 2580+50.00
------------	--	------------------------	------------------------------------

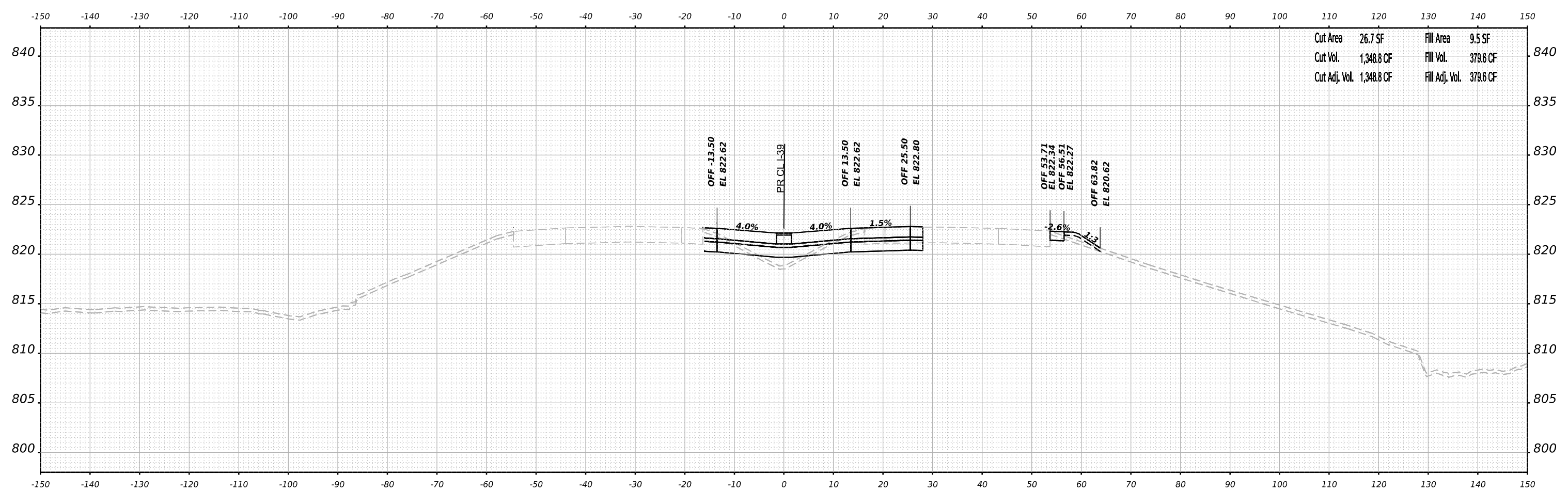
**CROSS SECTIONS
US 20 STAGE 2**

F.A.I. RTE.	SECTION	COUNTY	TOTAL SHEETS	SHEET NO.
39	(201-3)K	WINNEBAGO	2192	1095
CONTRACT NO. 64B13				
ILLINOIS FED. AID PROJECT				

FINAL SURVEY NO.	SURVEYED PLOTTED AREAS CHECKED	DATE
NOTE BOOK	TEMPLATE	

ORIGINAL SURVEY NO.	SURVEYED PLOTTED AREAS CHECKED	DATE
NOTE BOOK	TEMPLATE	

MODEL: P:\A30_05_2581+00.00 (Sheet)
 FILE NAME: p:\benesch\paw\benesch\paw\Documents\10800510800.00\Eng_Docs\Design\System_Interchange\Cross_Sections\0264813-Cor-139-SI-VS-Stage2.dgn



Cut Area	26.7 SF	Fill Area	9.5 SF
Cut Vol.	1,348.8 CF	Fill Vol.	379.6 CF
Cut Adj. Vol.	1,348.8 CF	Fill Adj. Vol.	379.6 CF

STA 2581+00.00



USER NAME = tvogler	DESIGNED - T.VOGLER	REVISED -
	DRAWN - T.VOGLER	REVISED -
PLOT SCALE = 0.16666667 1/ in.	CHECKED - J.TARDY	REVISED -
PLOT DATE = 3/30/2023	DATE - 03/31/2023	REVISED -

STATE OF ILLINOIS
 DEPARTMENT OF TRANSPORTATION

CROSS SECTIONS
 US 20 STAGE 2

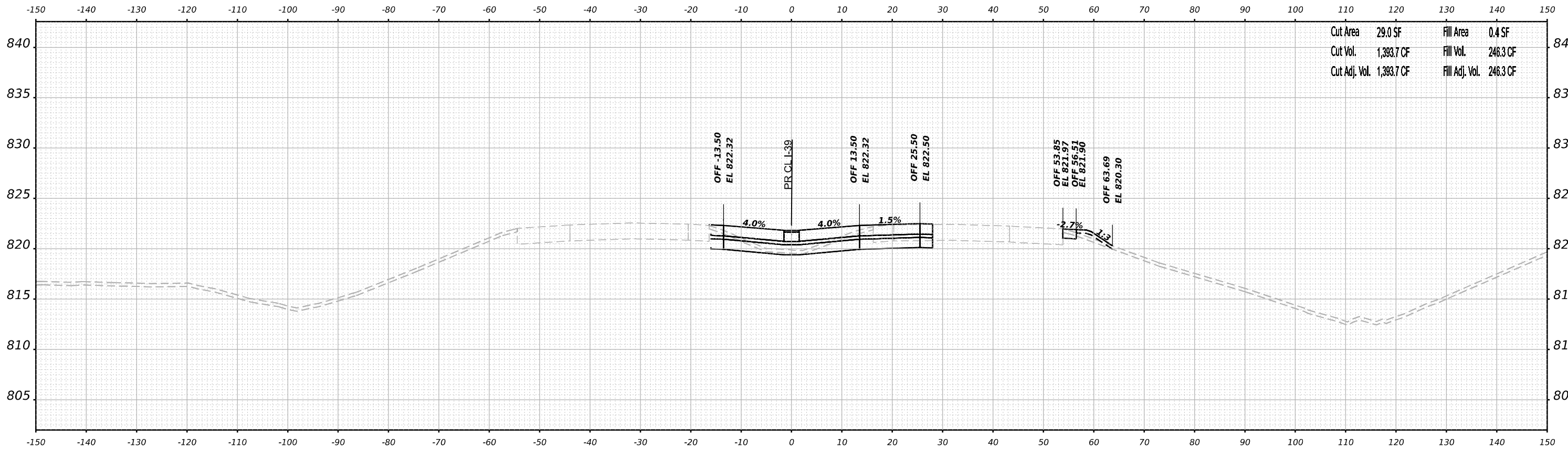
SCALE: N/A SHEET 33 OF 109 SHEETS STA. 2581+00.00 TO STA. 2581+00.00

F.A.I. RTE. 39	SECTION (201-3)K	COUNTY WINNEBAGO	TOTAL SHEETS 2192	SHEET NO. 1096
CONTRACT NO. 64B13				
ILLINOIS FED. AID PROJECT				

FINAL SURVEY	SURVEYED	DATE
NOTE BOOK	PLOTTED	BY
NO.	TEMPLATE	
	AREAS	
	CHECKED	

ORIGINAL SURVEY	SURVEYED	DATE
NOTE BOOK	PLOTTED	BY
NO.	TEMPLATE	
	AREAS	
	CHECKED	

MODEL: PA-93_95_2581+50.00 (Sheet)
 FILE NAME: p:\Benesch\paw\benesch\paw\Documents\10800\10800_00\Eng_Docs\Design\System_Interchange\Cross_Sections\2581-39-SI-US-Stage2.dgn



Cut Area	29.0 SF	Fill Area	0.4 SF
Cut Vol.	1,393.7 CF	Fill Vol.	246.3 CF
Cut Adj. Vol.	1,393.7 CF	Fill Adj. Vol.	246.3 CF

STA 2581+50.00



USER NAME	= tvogler	DESIGNED	- T.VOGLER	REVISED	-
PLOT SCALE	= 0.16666667 1/ in.	DRAWN	- T.VOGLER	REVISED	-
PLOT DATE	= 3/30/2023	CHECKED	- J.TARDY	REVISED	-
		DATE	- 03/31/2023	REVISED	-

STATE OF ILLINOIS
DEPARTMENT OF TRANSPORTATION

**CROSS SECTIONS
US 20 STAGE 2**

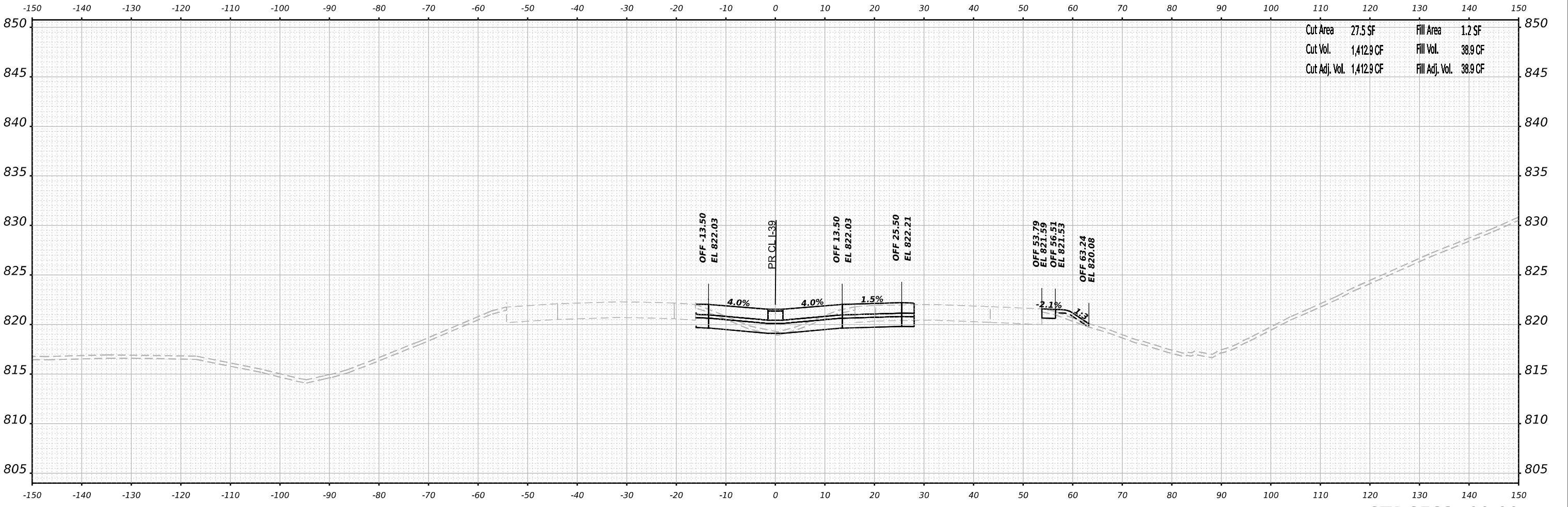
SCALE: N/A SHEET 34 OF 109 SHEETS STA. 2581+50.00 TO STA. 2581+50.00

F.A.I. RTE.	SECTION	COUNTY	TOTAL SHEETS	SHEET NO.
39	(201-3)K	WINNEBAGO	2192	1097
CONTRACT NO. 64B13				
ILLINOIS FED. AID PROJECT				

FINAL SURVEY NO.	SURVEYED PLOTTED AREAS CHECKED	DATE
NOTE BOOK	TEMPLATE	

ORIGINAL SURVEY NO.	SURVEYED PLOTTED AREAS CHECKED	DATE
NOTE BOOK	TEMPLATE	

MODEL: P:\A-30_XS-2582+00.00 (Sheet)
 FILE NAME: p:\benesch\paw\benesch.com\benesch\paw\Documents\10800\10800\Eng_Docs\Design\System_Interchange\Cross_Sections\2582+00.00-13-SI-XS-Stage2.dgn



STA 2582+00.00



USER NAME = tvogler	DESIGNED - T.VOGLER	REVISED -
	DRAWN - T.VOGLER	REVISED -
PLOT SCALE = 0.16666667 1/ in.	CHECKED - J.TARDY	REVISED -
PLOT DATE = 3/30/2023	DATE - 03/31/2023	REVISED -

STATE OF ILLINOIS
 DEPARTMENT OF TRANSPORTATION

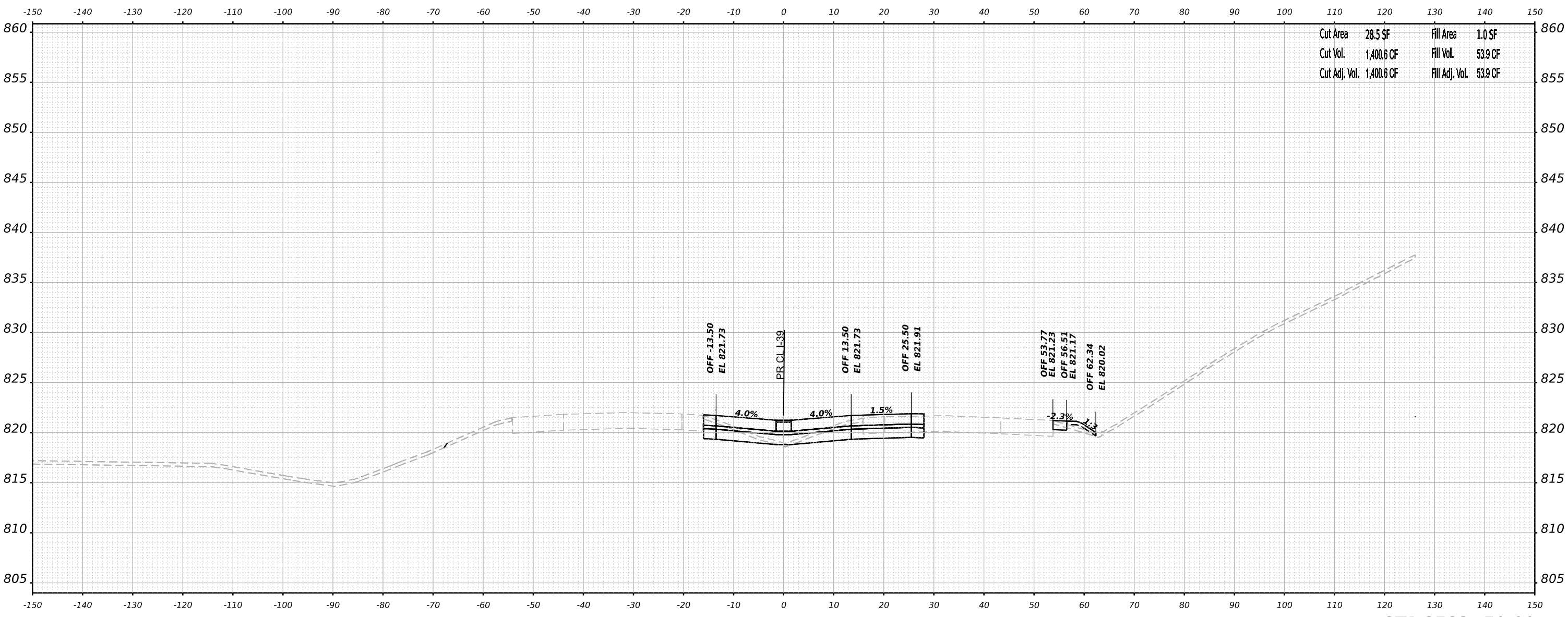
CROSS SECTIONS US 20 STAGE 2	
SCALE: N/A	SHEET 35 OF 109 SHEETS
STA. 2582+00.00 TO STA. 2582+00.00	

F.A.I. RTE. 39	SECTION (201-3)K	COUNTY WINNEBAGO	TOTAL SHEETS 2192	SHEET NO. 1098
CONTRACT NO. 64B13				
ILLINOIS FED. AID PROJECT				

FINAL SURVEY NO.	SURVEYED	DATE
NOTE BOOK	PLOTTED	
	TEMPLATE	
	AREAS	
	AREAS CHECKED	

ORIGINAL SURVEY NO.	SURVEYED	DATE
NOTE BOOK	PLOTTED	
	TEMPLATE	
	AREAS	
	AREAS CHECKED	

MODEL: PA-30_XS-2582+50.00 (Sheet)
 FILE NAME: p:\benesch\paw\benesch.com\benesch\paw\Documents\10800\10800\Eng_Docs\Design\System_Interchange\Cross_Sections\026413-Cor-139-SI-XS-Stage2.dgn



STA 2582+50.00



USER NAME	= tvogler	DESIGNED	- T.VOGLER	REVISED	-
		DRAWN	- T.VOGLER	REVISED	-
PLOT SCALE	= 0.16666667 1/ in.	CHECKED	- J.TARDY	REVISED	-
PLOT DATE	= 3/30/2023	DATE	- 03/31/2023	REVISED	-

STATE OF ILLINOIS
DEPARTMENT OF TRANSPORTATION

**CROSS SECTIONS
US 20 STAGE 2**

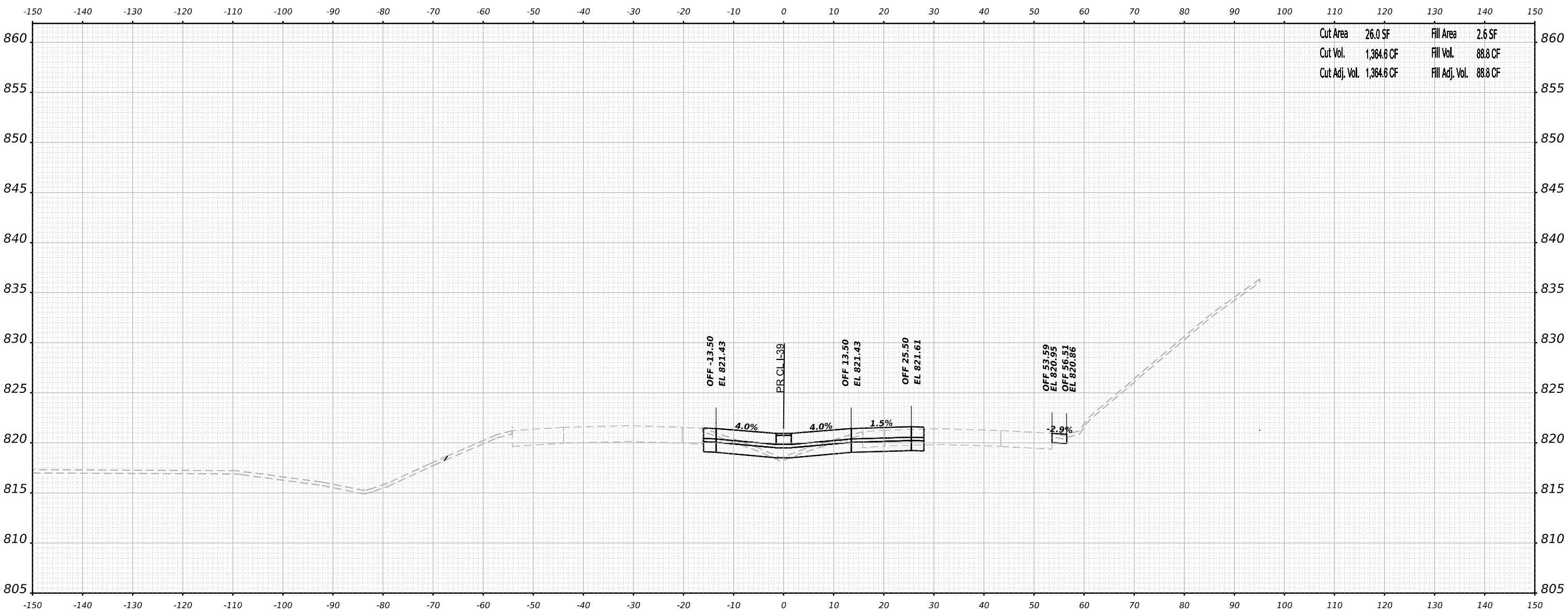
SCALE: N/A SHEET 36 OF 109 SHEETS STA. 2582+50.00 TO STA. 2582+50.00

F.A.I. RTE.	SECTION	COUNTY	TOTAL SHEETS	SHEET NO.
39	(201-3)K	WINNEBAGO	2192	1099
			CONTRACT NO. 64B13	
			ILLINOIS FED. AID PROJECT	

FINAL SURVEY NO.	SURVEYED	DATE
NOTE BOOK	PLOTTED	
	TEMPLATE	
	AREAS	
	CHECKED	

ORIGINAL SURVEY NO.	SURVEYED	DATE
NOTE BOOK	PLOTTED	
	TEMPLATE	
	AREAS	
	CHECKED	

MODEL: P:\A-30_XS-2583+00.00 (Sheet)
 FILE NAME: p:\benesch\paw\benesch\paw\Documents\108008108\001\Eng_Docs\Design\System_Interchange\Cross_Sections\2583+00.00-139-SI-XS-Stage2.dgn



STA 2583+00.00



USER NAME	= tvogler	DESIGNED	- T.VOGLER	REVISED	-
		DRAWN	- T.VOGLER	REVISED	-
PLOT SCALE	= 0.16666667 1/ in.	CHECKED	- J.TARDY	REVISED	-
PLOT DATE	= 3/30/2023	DATE	- 03/31/2023	REVISED	-

STATE OF ILLINOIS
DEPARTMENT OF TRANSPORTATION

**CROSS SECTIONS
US 20 STAGE 2**

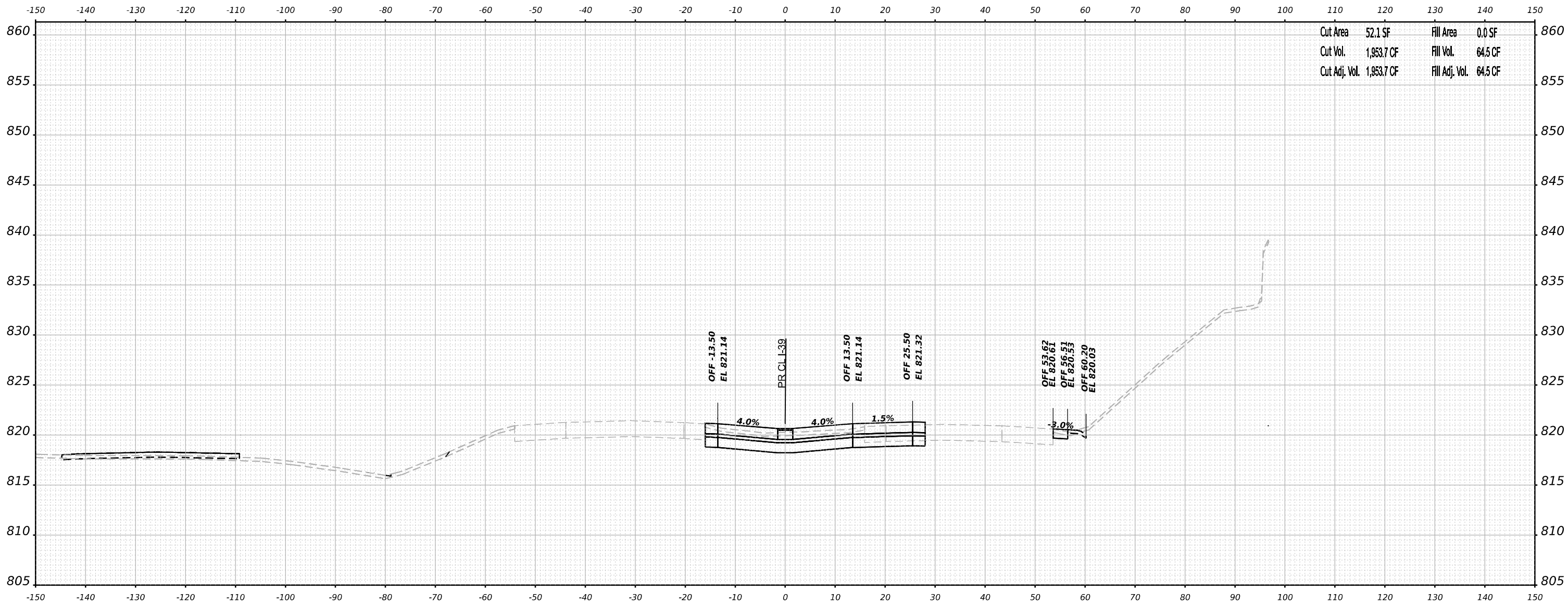
SCALE: N/A SHEET 37 OF 109 SHEETS STA. 2583+00.00 TO STA. 2583+00.00

F.A.I. RTE.	SECTION	COUNTY	TOTAL SHEETS	SHEET NO.
39	(201-3)K	WINNEBAGO	2192	1100
CONTRACT NO. 64B13				
ILLINOIS FED. AID PROJECT				

FINAL SURVEY NO.	SURVEYED	BY	DATE
NOTE BOOK	PLOTTED		
	TEMPLATE		
	AREAS		
	AREAS CHECKED		

ORIGINAL SURVEY NO.	SURVEYED	BY	DATE
NOTE BOOK	PLOTTED		
	TEMPLATE		
	AREAS		
	AREAS CHECKED		

MODEL: PR-39_05 - 2583+50.00 (Sheet)
FILE NAME: p:\benesch\paw\benesch\paw\Documents\10805108\00\Eng_Docs\Design\System_Interchange\Cross_Sections\024813-Cor-1-39-SI-US-Stage2.dgn



STA 2583+50.00



USER NAME	= tvogler
PLOT SCALE	= 0.16666667 ' / in.
PLOT DATE	= 3/30/2023

DESIGNED	- T.VOGLER
DRAWN	- T.VOGLER
CHECKED	- J.TARDY
DATE	- 03/31/2023

REVISED	-
REVISED	-
REVISED	-
REVISED	-

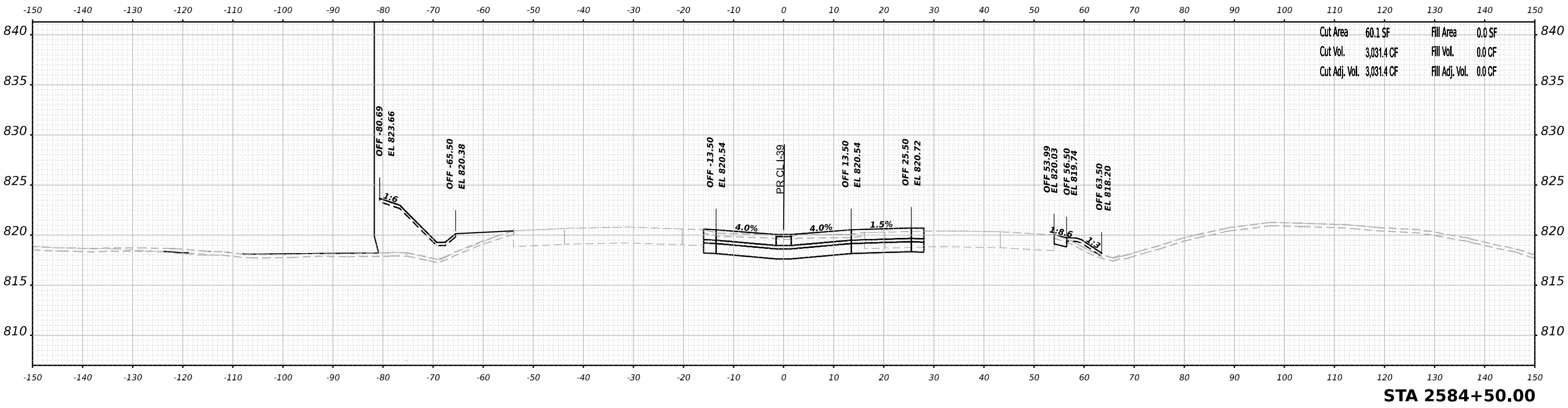
STATE OF ILLINOIS
DEPARTMENT OF TRANSPORTATION

**CROSS SECTIONS
US 20 STAGE 2**

SCALE: N/A SHEET 38 OF 109 SHEETS STA. 2583+50.00 TO STA. 2583+50.00

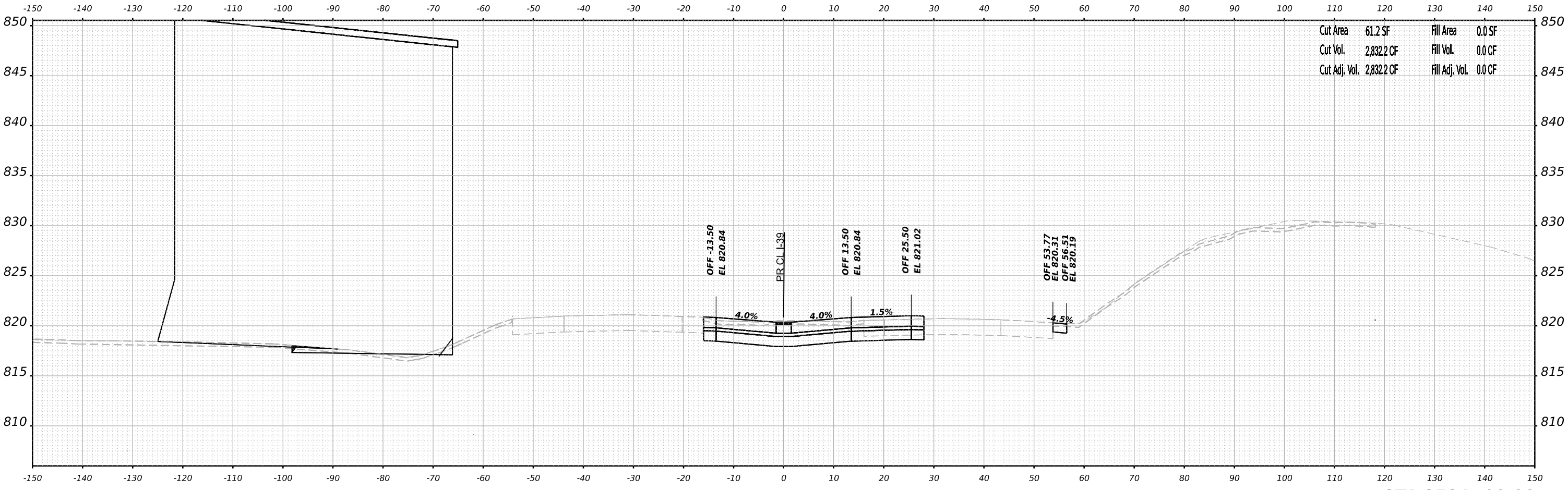
F.A.I. RTE.	SECTION	COUNTY	TOTAL SHEETS	SHEET NO.
39	(201-3)K	WINNEBAGO	2192	1101
			CONTRACT NO. 64B13	
ILLINOIS FED. AID PROJECT				

DATE	
BY	
SURVEYED	
PLOTTED	
TEMPLATE	
AREAS CHECKED	
AREAS CHECKED	
FINAL SURVEY NOTE BOOK NO.	



STA 2584+50.00

DATE	
BY	
SURVEYED	
PLOTTED	
TEMPLATE	
AREAS CHECKED	
AREAS CHECKED	
ORIGINAL SURVEY NOTE BOOK NO.	



STA 2584+00.00

MODEL: P:\31-95 - 2584+00.00 (Sheet)
 FILE NAME: p:\31-95-2584+00.00 (Sheet)
 C:\Users\jvoegler\Documents\2023\10800\10800\Eng\Drawings\System\Interchange\Cross Sections\2584+00.00-13-Cor-139-SI-VS-Stage2.dgn



USER NAME = tvogler
 PLOT SCALE = 0.16666667 1/ in.
 PLOT DATE = 4/27/2023

DESIGNED - T.VOGLER
 DRAWN - T.VOGLER
 CHECKED - J.TARDY
 DATE - 03/31/2023

REVISED -
 REVISED -
 REVISED -
 REVISED -

STATE OF ILLINOIS
 DEPARTMENT OF TRANSPORTATION

CROSS SECTIONS
 US 20 STAGE 2

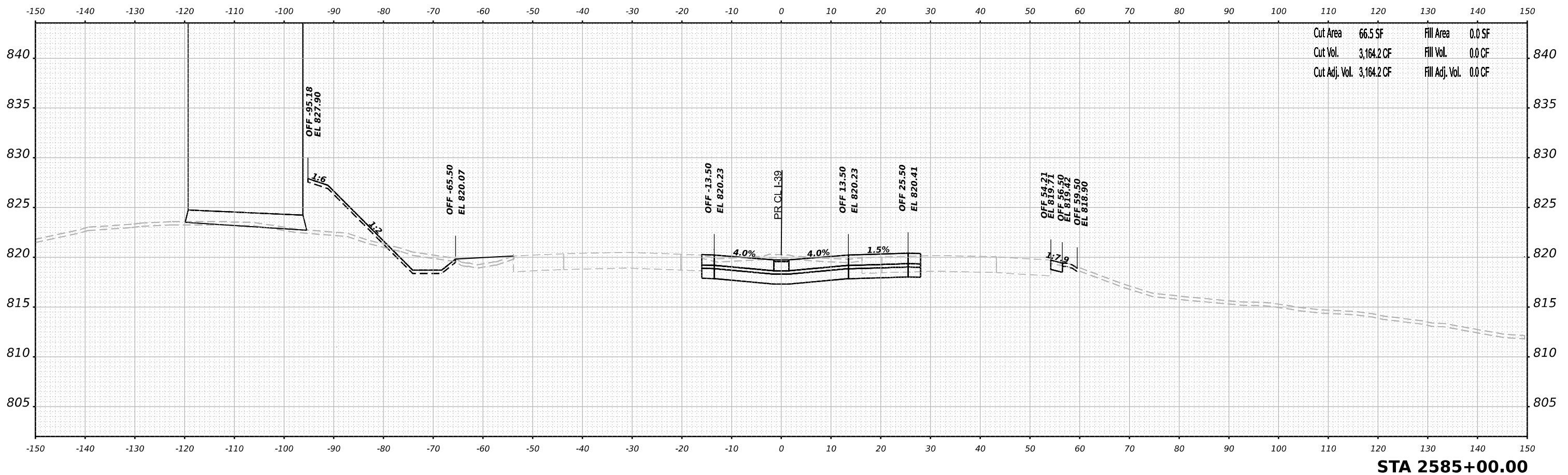
SCALE: N/A SHEET 39 OF 109 SHEETS STA. 2584+00.00 TO STA. 2584+50.00

F.A.I. RTE.	SECTION	COUNTY	TOTAL SHEETS	SHEET NO.
39	(201-3)K	WINNEBAGO	2192	1102
CONTRACT NO. 64B13				
ILLINOIS FED. AID PROJECT				

FINAL SURVEY NOTE BOOK NO.	SURVEYED PLOTTED AREAS CHECKED	BY _____	DATE _____

ORIGINAL SURVEY NOTE BOOK NO.	SURVEYED PLOTTED AREAS CHECKED	BY _____	DATE _____

MODEL: PA-39_05 - 2585+00.00 (Sheet)
 FILE NAME: p:\benesch\pawleb\by.com\benesch\pawleb\Documents\2023\0313\2023\108\00\Eng Dwg\Design\System Interchange\Cross Sections\02585+00.00-139-SI-US-Stage2.dwg



USER NAME = tvogler	DESIGNED - T.VOGLER	REVISED -
	DRAWN - T.VOGLER	REVISED -
PLOT SCALE = 0.16666667 1/ in.	CHECKED - J.TARDY	REVISED -
PLOT DATE = 3/30/2023	DATE - 03/31/2023	REVISED -

STATE OF ILLINOIS
DEPARTMENT OF TRANSPORTATION

CROSS SECTIONS
US 20 STAGE 2

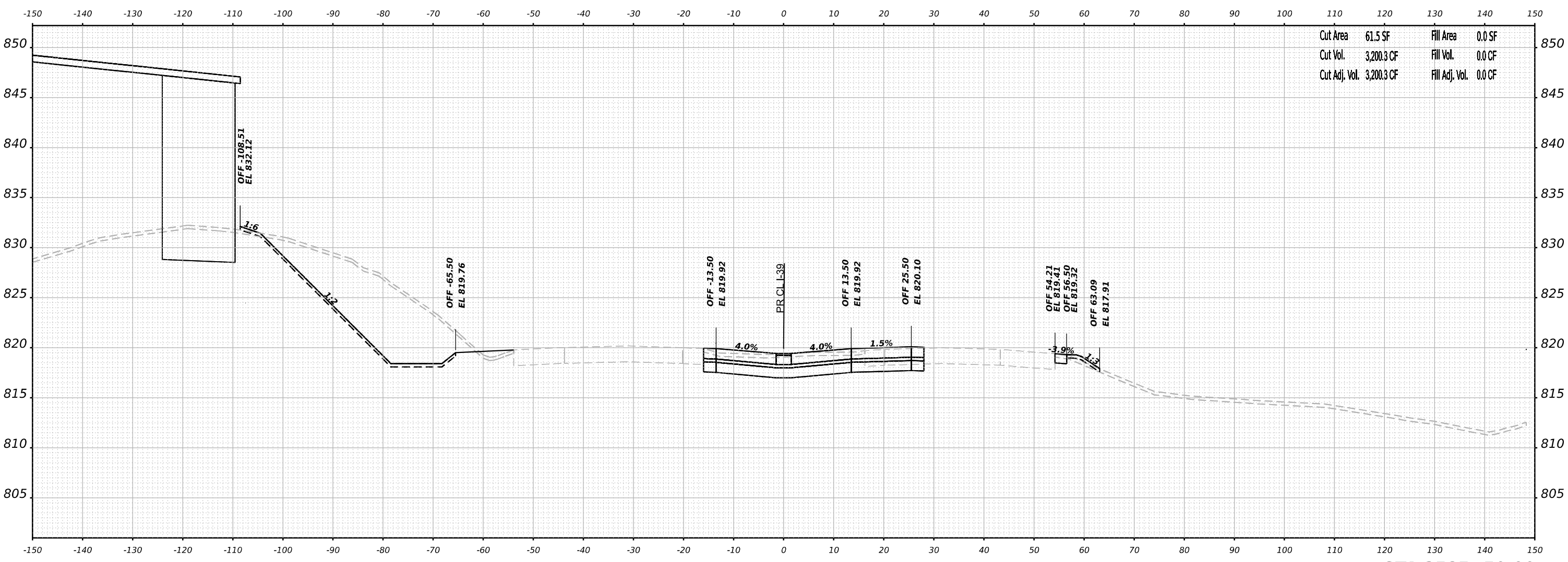
SCALE: N/A SHEET 40 OF 109 SHEETS STA. 2585+00.00 TO STA. 2585+00.00

F.A.I. RTE.	SECTION	COUNTY	TOTAL SHEETS	SHEET NO.
39	(201-3)K	WINNEBAGO	2192	1103
CONTRACT NO. 64B13				
ILLINOIS FED. AID PROJECT				

FINAL SURVEY NO.	SURVEYED AREAS	BY	DATE
	NOTED		
	PLOTTED		
	TEMPLATE		
	AREAS CHECKED		

ORIGINAL SURVEY NO.	SURVEYED AREAS	BY	DATE
	NOTED		
	PLOTTED		
	TEMPLATE		
	AREAS CHECKED		

MODEL: PA-30_XS - 2585+50.00 (Sheet)
 FILE NAME: p:\benesch\paw\benesch\paw\Documents\708098108\00\Eng_Docs\Design\System_Interchange\Cross_Sections\2585+50.00-PA-30-XS-Stage2.dgn



Cut Area	61.5 SF	Fill Area	0.0 SF
Cut Vol.	3,200.3 CF	Fill Vol.	0.0 CF
Cut Adj. Vol.	3,200.3 CF	Fill Adj. Vol.	0.0 CF

STA 2585+50.00



USER NAME = tvogler	DESIGNED - T.VOGLER	REVISED -
PLOT SCALE = 0.16666667' / in.	DRAWN - T.VOGLER	REVISED -
PLOT DATE = 3/30/2023	CHECKED - J.TARDY	REVISED -
	DATE - 03/31/2023	REVISED -

STATE OF ILLINOIS
 DEPARTMENT OF TRANSPORTATION

**CROSS SECTIONS
 US 20 STAGE 2**

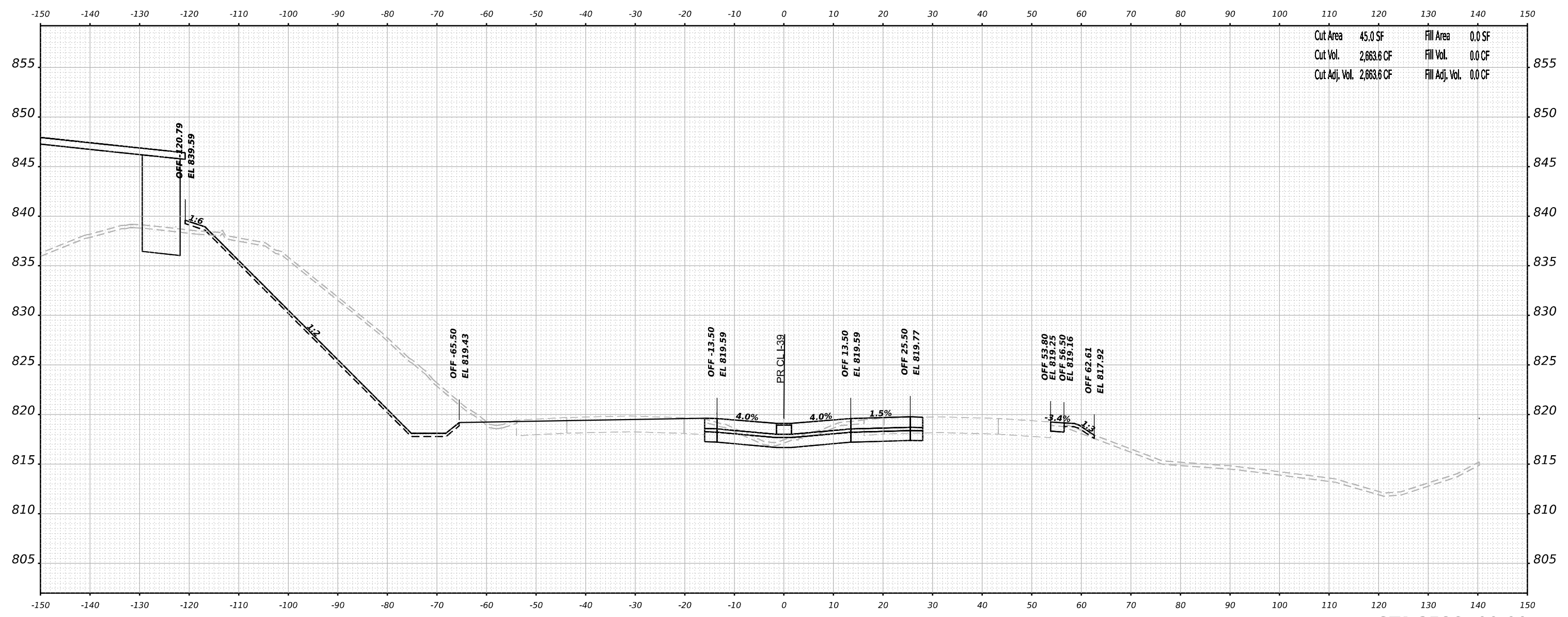
SCALE: N/A SHEET 41 OF 109 SHEETS STA. 2585+50.00 TO STA. 2585+50.00

F.A.I. RTE. 39	SECTION (201-3)K	COUNTY WINNEBAGO	TOTAL SHEETS 2192	SHEET NO. 1104
			CONTRACT NO. 64B13	
ILLINOIS FED. AID PROJECT				

FINAL SURVEY	SURVEYED	BY	DATE
NOTE BOOK	PLOTTED		
NO.	TEMPLATE		
	AREAS		
	CHECKED		

ORIGINAL SURVEY	SURVEYED	BY	DATE
NOTE BOOK	PLOTTED		
NO.	TEMPLATE		
	AREAS		
	CHECKED		

MODEL: P:\30_2586+00.00 (Sheet)
 FILE NAME: p:\benesch\pawel\by.com\benesch\pawel\Documents\70800810800.00\Eng D\cs\Design\System Interchange\Cross Sections\2586+00.00-1-30-21-VS-Stage2.dgn



STA 2586+00.00



USER NAME = tvogler	DESIGNED - T.VOGLER	REVISED -
	DRAWN - T.VOGLER	REVISED -
PLOT SCALE = 0.16666667"/in.	CHECKED - J.TARDY	REVISED -
PLOT DATE = 3/30/2023	DATE - 03/31/2023	REVISED -

STATE OF ILLINOIS
 DEPARTMENT OF TRANSPORTATION

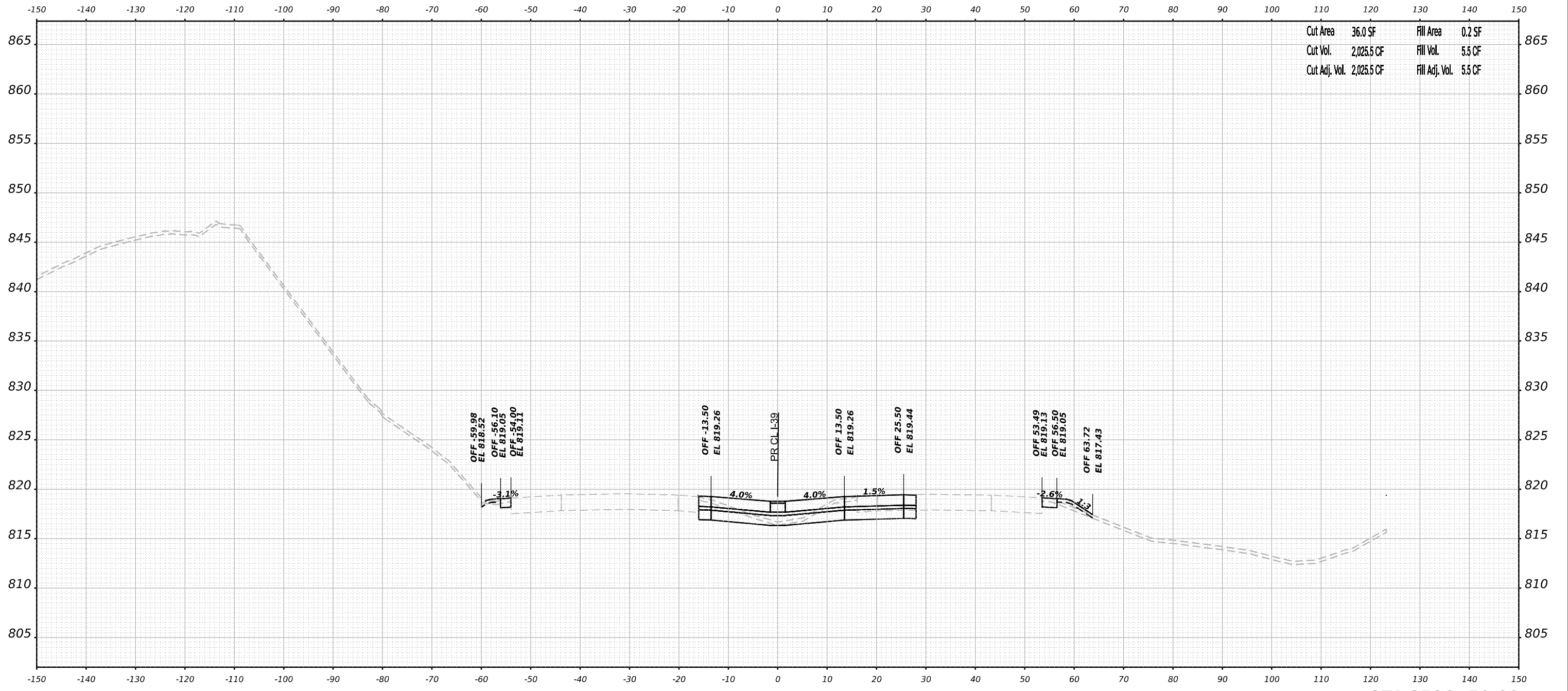
CROSS SECTIONS US 20 STAGE 2		
SCALE: N/A	SHEET 42 OF 109 SHEETS	STA. 2586+00.00 TO STA. 2586+00.00

F.A.I. RTE. 39	SECTION (201-3)K	COUNTY WINNEBAGO	TOTAL SHEETS 2192	SHEET NO. 1105
CONTRACT NO. 64B13				
ILLINOIS FED. AID PROJECT				

DATE	
BY	
SURVEYED	
PLOTTED	
TEMPLATE	
AREAS CHECKED	
FINAL SURVEY	
NOTE BOOK	
NO.	

DATE	
BY	
SURVEYED	
PLOTTED	
TEMPLATE	
AREAS CHECKED	
ORIGINAL SURVEY	
NOTE BOOK	
NO.	

MODEL: P:\A_95_2586+50.00 (Sheet)
 FILE NAME: p:\a_95_2586+50.00 (Sheet)
 C:\Users\jvoegler\Documents\10800\10800\Eng Dwg\Design\System Interchange\Cross Sections\2586+50.00-13-Cross-13-51-Stage2.dgn



STA 2586+50.00



USER NAME = tvogler	DESIGNED - T.VOGLER	REVISED -
	DRAWN - T.VOGLER	REVISED -
PLOT SCALE = 0.16666667 1/ in.	CHECKED - J.TARDY	REVISED -
PLOT DATE = 3/30/2023	DATE - 03/31/2023	REVISED -

STATE OF ILLINOIS
 DEPARTMENT OF TRANSPORTATION

CROSS SECTIONS
 US 20 STAGE 2

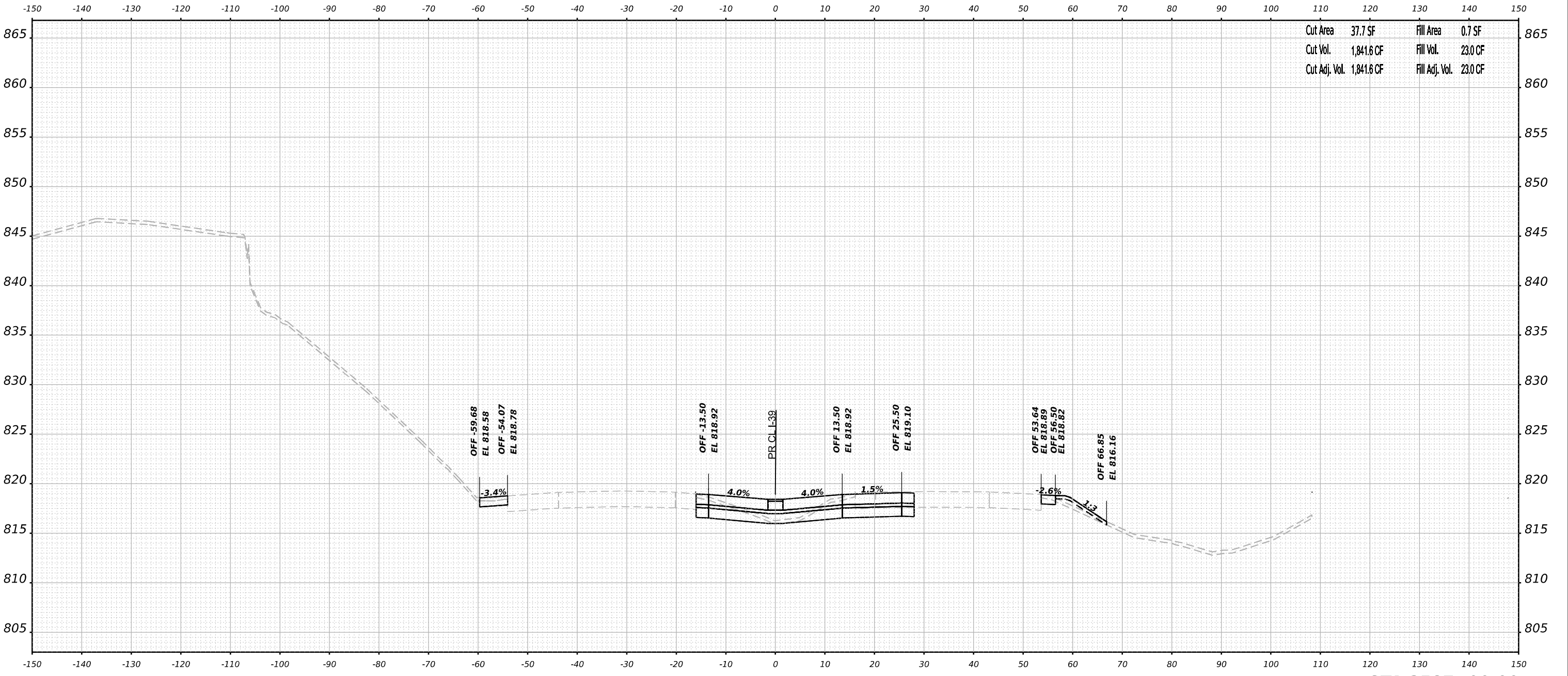
SCALE: N/A SHEET 43 OF 109 SHEETS STA. 2586+50.00 TO STA. 2586+50.00

F.A.I. RTE.	SECTION	COUNTY	TOTAL SHEETS	SHEET NO.
39	(201-3)K	WINNEBAGO	2192	1106
CONTRACT NO. 64B13				
ILLINOIS FED. AID PROJECT				

FINAL SURVEY	SURVEYED	DATE
NOTE BOOK	PLOTTED	BY
NO.	TEMPLATE	
	AREAS CHECKED	
	AREAS CHECKED	

ORIGINAL SURVEY	SURVEYED	DATE
NOTE BOOK	PLOTTED	BY
NO.	TEMPLATE	
	AREAS CHECKED	
	AREAS CHECKED	

MODEL: P:\30_95_2587+00.00 (Sheet)
 FILE NAME: p:\30_95_2587+00.00 (Sheet)\Documents\70809510800.00\Eng_Docs\Design\System_Interchange\Cross_Sections\2587+00.00-13-Cor-139-SI-US-Stage2.dgn



Cut Area	37.7 SF	Fill Area	0.7 SF
Cut Vol.	1,841.6 CF	Fill Vol.	23.0 CF
Cut Adj. Vol.	1,841.6 CF	Fill Adj. Vol.	23.0 CF

STA 2587+00.00



USER NAME	= tvogler	DESIGNED	- T.VOGLER	REVISED	-
		DRAWN	- T.VOGLER	REVISED	-
PLOT SCALE	= 0.16666667 1/ in.	CHECKED	- J.TARDY	REVISED	-
PLOT DATE	= 3/30/2023	DATE	- 03/31/2023	REVISED	-

STATE OF ILLINOIS
DEPARTMENT OF TRANSPORTATION

**CROSS SECTIONS
US 20 STAGE 2**

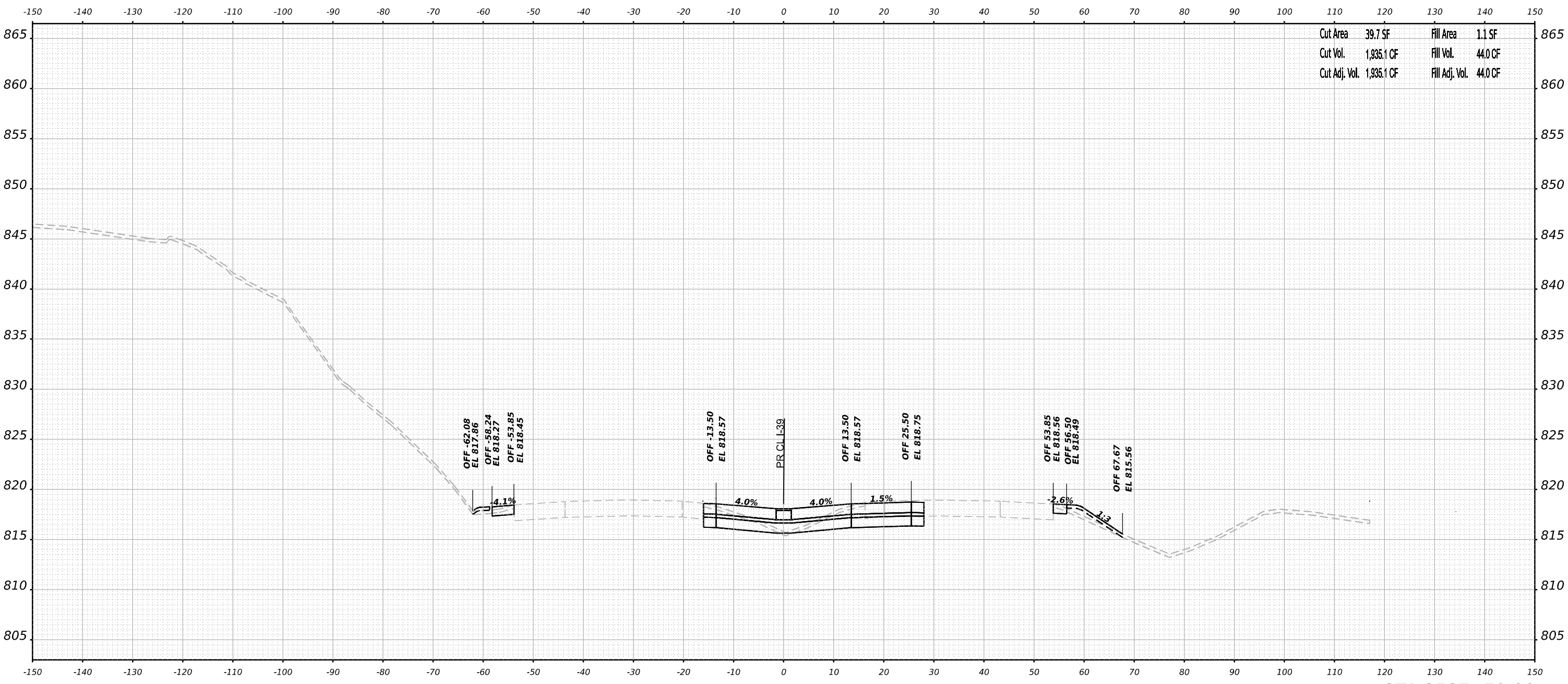
SCALE: N/A SHEET 44 OF 109 SHEETS STA. 2587+00.00 TO STA. 2587+00.00

F.A.I. RTE.	SECTION	COUNTY	TOTAL SHEETS	SHEET NO.
39	(201-3)K	WINNEBAGO	2192	1107
CONTRACT NO. 64B13				
ILLINOIS FED. AID PROJECT				

FINAL SURVEY NO.	SURVEYED	DATE
NOTE BOOK	PLOTTED	BY
NO.	TEMPLATE	
	AREAS CHECKED	
	AREAS CHECKED	

ORIGINAL SURVEY NO.	SURVEYED	DATE
NOTE BOOK	PLOTTED	BY
NO.	TEMPLATE	
	AREAS CHECKED	
	AREAS CHECKED	

MODEL: P:\19_05_2587+50.00 (Sheet)
 FILE NAME: p:\19_05_2587+50.00 (Sheet)\19_05_2587+50.00.dwg
 USER: tvogler
 DATE: 03/31/2023



Cut Area	39.7 SF	Fill Area	1.1 SF
Cut Vol.	1,935.1 CF	Fill Vol.	44.0 CF
Cut Adj. Vol.	1,935.1 CF	Fill Adj. Vol.	44.0 CF

STA 2587+50.00



USER NAME	= tvogler	DESIGNED	- T.VOGLER	REVISED	-
		DRAWN	- T.VOGLER	REVISED	-
PLOT SCALE	= 0.16666667 1/ in.	CHECKED	- J.TARDY	REVISED	-
PLOT DATE	= 3/30/2023	DATE	- 03/31/2023	REVISED	-

STATE OF ILLINOIS
DEPARTMENT OF TRANSPORTATION

**CROSS SECTIONS
US 20 STAGE 2**

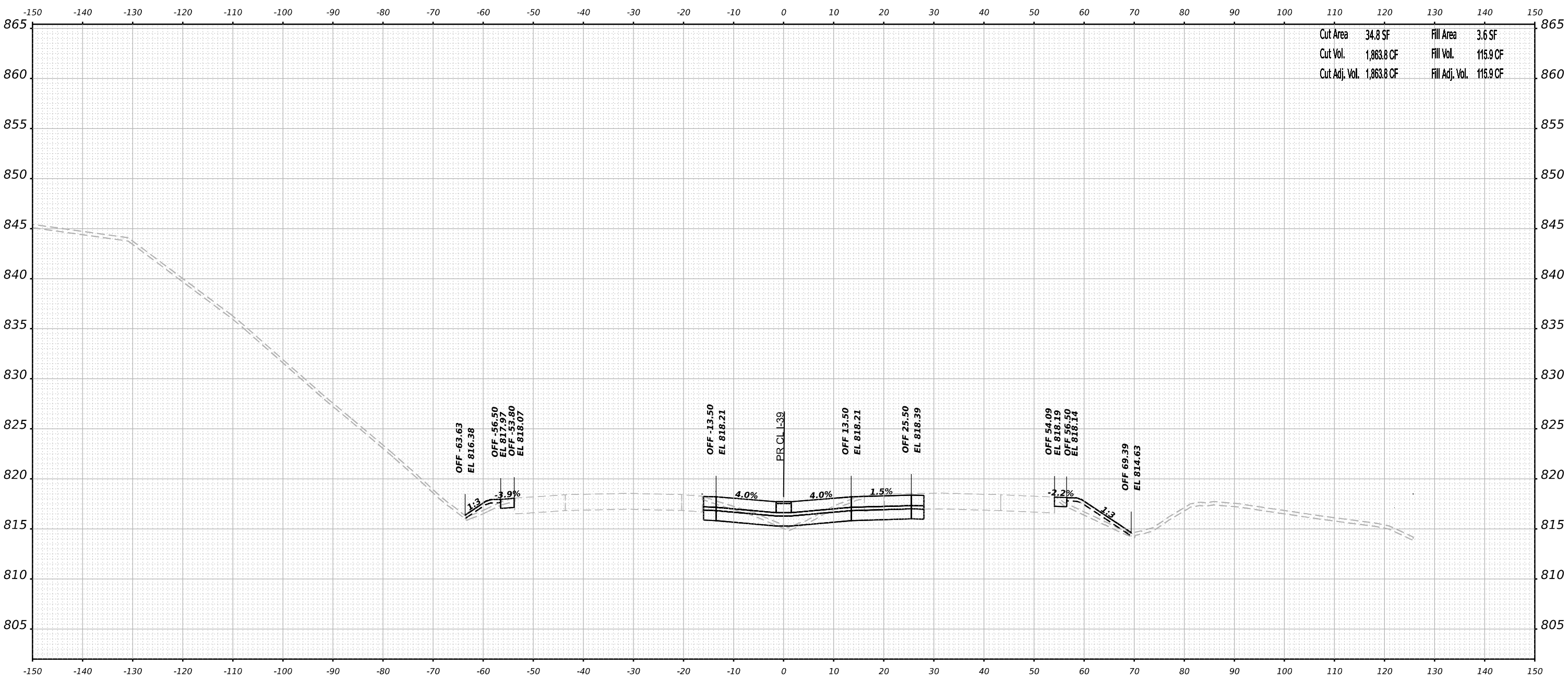
SCALE: N/A SHEET 45 OF 109 SHEETS STA. 2587+50.00 TO STA. 2587+50.00

F.A.I. RTE.	SECTION	COUNTY	TOTAL SHEETS	SHEET NO.
39	(201-3)K	WINNEBAGO	2192	1108
			CONTRACT NO. 64B13	
			ILLINOIS FED. AID PROJECT	

FINAL SURVEY NO.	SURVEYED PLOTTED AREAS CHECKED	BY	DATE

ORIGINAL SURVEY NO.	SURVEYED PLOTTED AREAS CHECKED	BY	DATE

MODEL: P:\19_05_2588+00.00 (Sheet)
 FILE NAME: p:\19_05_2588+00.00 (Sheet)\Documents\10800.00\Eng\Drawings\System\Interchange\Cross Sections\2588+00.00-19-05-Stage2.dgn



Cut Area	34.8 SF	Fill Area	3.6 SF
Cut Vol.	1,863.8 CF	Fill Vol.	115.9 CF
Cut Adj. Vol.	1,863.8 CF	Fill Adj. Vol.	115.9 CF

STA 2588+00.00



USER NAME	= tvogler	DESIGNED	- T.VOGLER	REVISED	-
PLOT SCALE	= 0.16666667 1/ in.	DRAWN	- T.VOGLER	REVISED	-
PLOT DATE	= 3/30/2023	CHECKED	- J.TARDY	REVISED	-
		DATE	- 03/31/2023	REVISED	-

STATE OF ILLINOIS
 DEPARTMENT OF TRANSPORTATION

**CROSS SECTIONS
 US 20 STAGE 2**

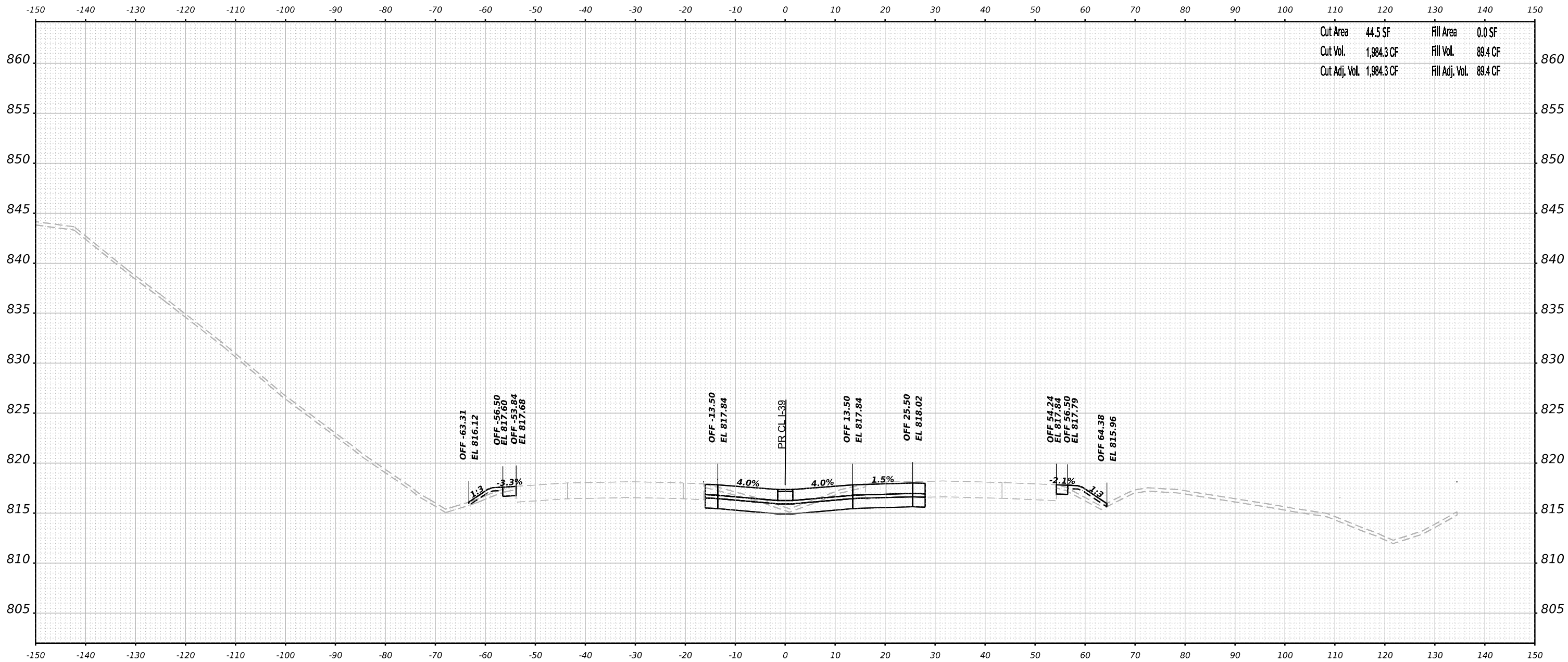
SCALE: N/A SHEET 46 OF 109 SHEETS STA. 2588+00.00 TO STA. 2588+00.00

F.A.I. RTE.	SECTION	COUNTY	TOTAL SHEETS	SHEET NO.
39	(201-3)K	WINNEBAGO	2192	1109
CONTRACT NO. 64B13				
ILLINOIS FED. AID PROJECT				

FINAL SURVEY NO.	SURVEYED	DATE
NOTE BOOK	PLOTTED	BY
AREAS CHECKED	TEMPLATE	
	AREAS CHECKED	

ORIGINAL SURVEY NO.	SURVEYED	DATE
NOTE BOOK	PLOTTED	BY
AREAS CHECKED	TEMPLATE	
	AREAS CHECKED	

MODEL: PA-30_XS-2588+50.00 (Sheet)
 FILE NAME: p:\benesch\pw\benesch.com\benesch\p\2\Documents\70800810800\00\Eng\Drawings\System\Interchange\Cross Sections\2588+50.00-30-SI-XS-Stage2.dgn



Cut Area	44.5 SF	Fill Area	0.0 SF
Cut Vol.	1,984.3 CF	Fill Vol.	89.4 CF
Cut Adj. Vol.	1,984.3 CF	Fill Adj. Vol.	89.4 CF

STA 2588+50.00



USER NAME	= tvogler	DESIGNED	- T.VOGLER	REVISED	-
		DRAWN	- T.VOGLER	REVISED	-
PLOT SCALE	= 0.16666667 1/ in.	CHECKED	- J.TARDY	REVISED	-
PLOT DATE	= 3/30/2023	DATE	- 03/31/2023	REVISED	-

**STATE OF ILLINOIS
DEPARTMENT OF TRANSPORTATION**

**CROSS SECTIONS
US 20 STAGE 2**

F.A.I. RTE.	SECTION	COUNTY	TOTAL SHEETS	SHEET NO.
39	(201-3)K	WINNEBAGO	2192	1110
			CONTRACT NO. 64B13	

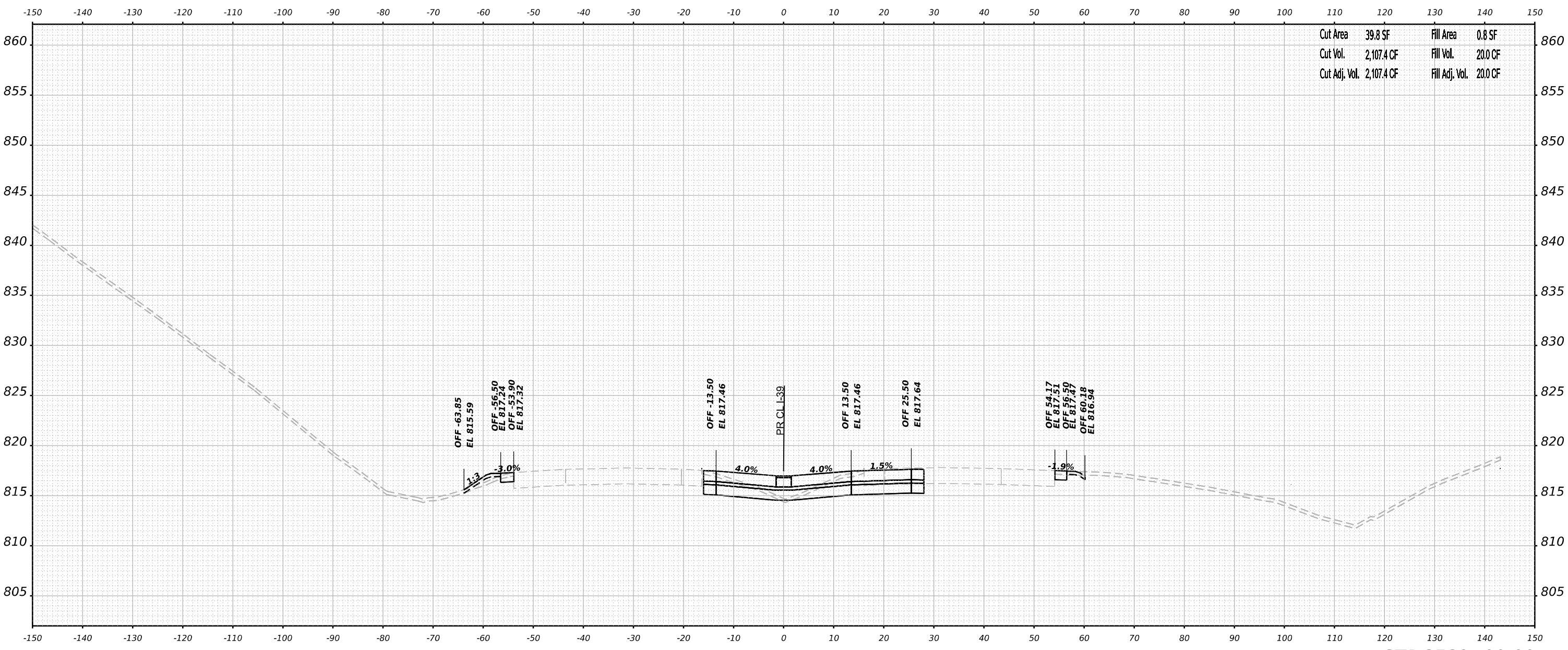
SCALE: N/A SHEET 47 OF 109 SHEETS STA. 2588+50.00 TO STA. 2588+50.00

ILLINOIS FED. AID PROJECT

FINAL SURVEY NO.	SURVEYED	DATE
NOTE BOOK	PLOTTED	
	TEMPLATE	
	AREAS CHECKED	

ORIGINAL SURVEY NO.	SURVEYED	DATE
	PLOTTED	
	TEMPLATE	
	AREAS CHECKED	

MODEL: P:\30_05_2589+00.00 (Sheet)
 FILE NAME: p:\30_05_2589+00.00 (Sheet)\Documents\70800510800.00\Eng\Drawings\System\Interchange\Cross Sections\2589+00.00-13-Cor-139-SI-US-Stage2.dgn



Cut Area	39.8 SF	Fill Area	0.8 SF
Cut Vol.	2,107.4 CF	Fill Vol.	20.0 CF
Cut Adj. Vol.	2,107.4 CF	Fill Adj. Vol.	20.0 CF

STA 2589+00.00



USER NAME	= tvogler	DESIGNED	- T.VOGLER	REVISED	-
		DRAWN	- T.VOGLER	REVISED	-
PLOT SCALE	= 0.16666667 1/ in.	CHECKED	- J.TARDY	REVISED	-
PLOT DATE	= 3/30/2023	DATE	- 03/31/2023	REVISED	-

STATE OF ILLINOIS
DEPARTMENT OF TRANSPORTATION

**CROSS SECTIONS
US 20 STAGE 2**

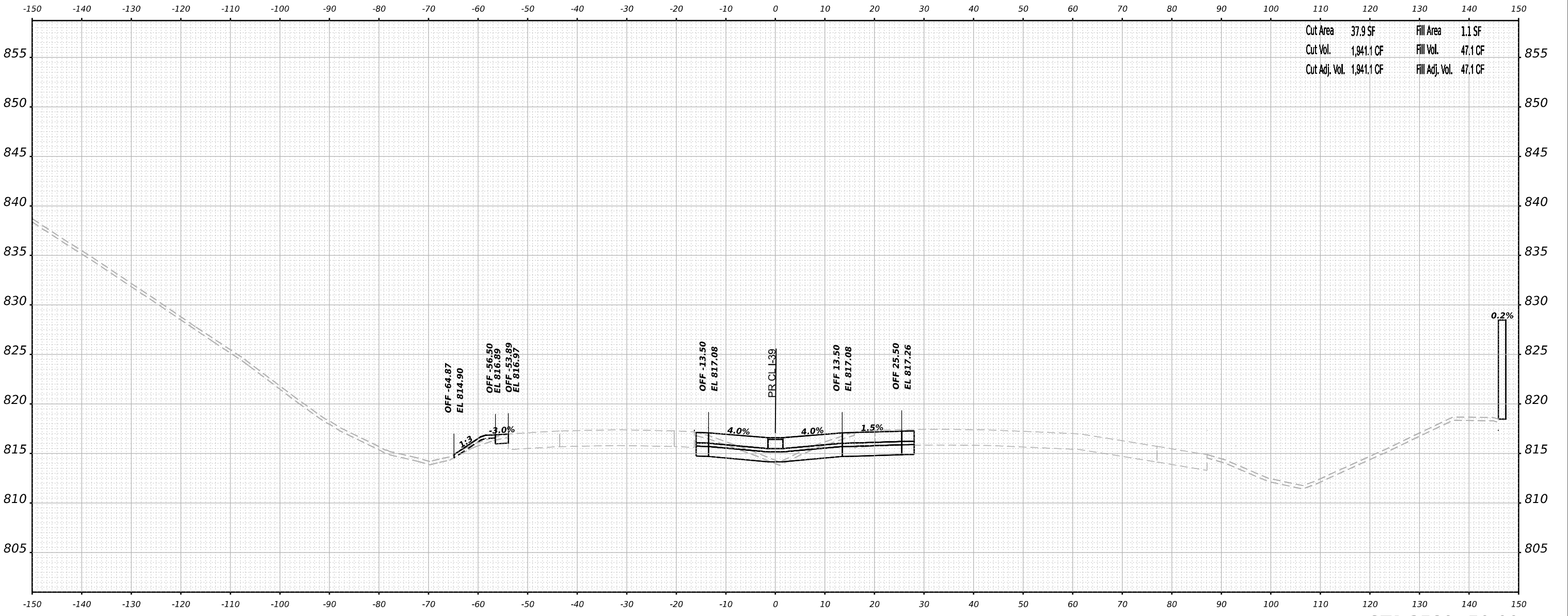
SCALE: N/A SHEET 48 OF 109 SHEETS STA. 2589+00.00 TO STA. 2589+00.00

F.A.I. RTE.	SECTION	COUNTY	TOTAL SHEETS	SHEET NO.
39	(201-3)K	WINNEBAGO	2192	1111
CONTRACT NO. 64B13				
ILLINOIS FED. AID PROJECT				

FINAL SURVEY	SURVEYED	BY	DATE
NOTE BOOK	PLOTTED		
NO.	TEMPLATE		
	AREAS		
	CHECKED		
	AREAS		
	CHECKED		

ORIGINAL SURVEY	SURVEYED	BY	DATE
NOTE BOOK	PLOTTED		
NO.	TEMPLATE		
	AREAS		
	CHECKED		
	AREAS		
	CHECKED		

MODEL: P:\A-30_XS-2589+50.00 (Sheet)
 FILE NAME: p:\benesch\paw\benesch\paw\Documents\70809\10800\00\Eng\Drawings\System\Interchange\Cross Sections\2589+50.00-13-Cor-13-SI-XS-Stage2.dgn



Cut Area	37.9 SF	Fill Area	1.1 SF
Cut Vol.	1,941.1 CF	Fill Vol.	47.1 CF
Cut Adj. Vol.	1,941.1 CF	Fill Adj. Vol.	47.1 CF

STA 2589+50.00



USER NAME	= tvogler	DESIGNED	- T.VOGLER	REVISED	-
		DRAWN	- T.VOGLER	REVISED	-
PLOT SCALE	= 0.16666667 1/ in.	CHECKED	- J.TARDY	REVISED	-
PLOT DATE	= 3/30/2023	DATE	- 03/31/2023	REVISED	-

STATE OF ILLINOIS
DEPARTMENT OF TRANSPORTATION

**CROSS SECTIONS
US 20 STAGE 2**

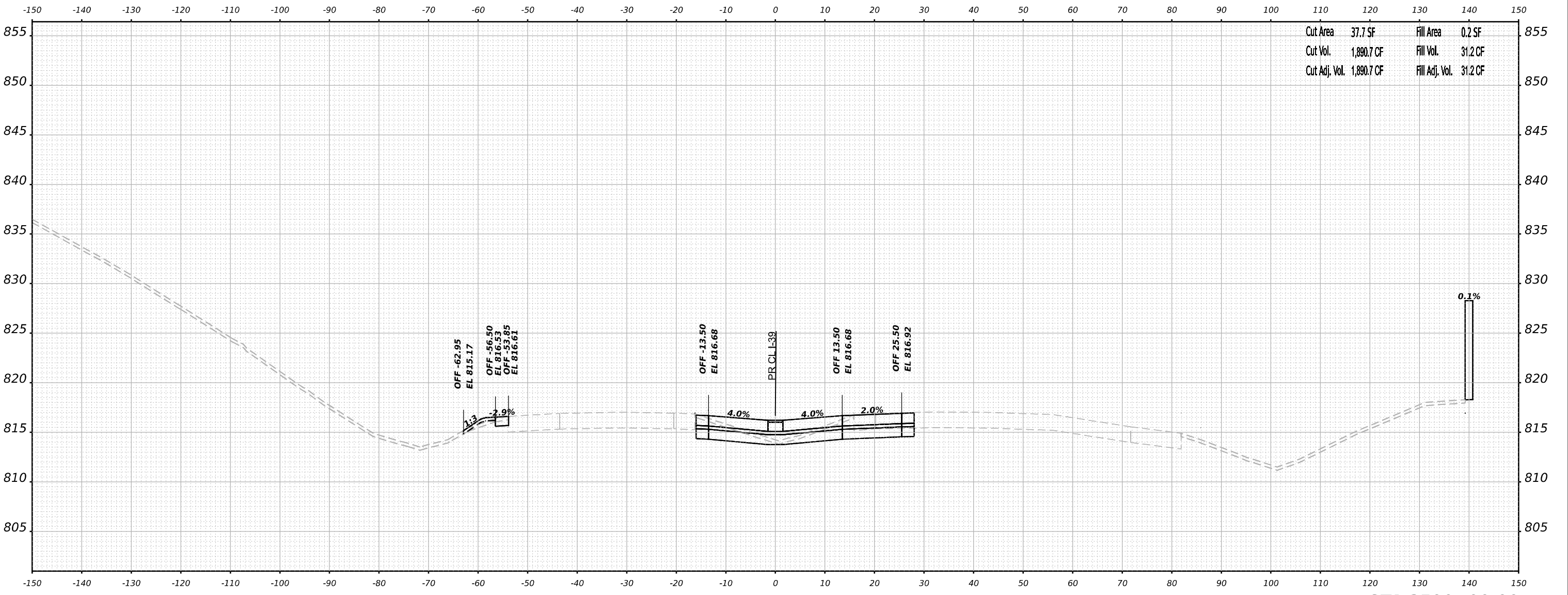
SCALE: N/A SHEET 49 OF 109 SHEETS STA. 2589+50.00 TO STA. 2589+50.00

F.A.I. RTE.	SECTION	COUNTY	TOTAL SHEETS	SHEET NO.
39	(201-3)K	WINNEBAGO	2192	1112
CONTRACT NO. 64B13				
ILLINOIS FED. AID PROJECT				

FINAL SURVEY NO.	SURVEYED AREAS	BY	DATE
NOTE BOOK NO.	PLOTTED AREAS		
	TEMPLATE AREAS		
	CHECKED AREAS		

ORIGINAL SURVEY NO.	SURVEYED AREAS	BY	DATE
NOTE BOOK NO.	PLOTTED AREAS		
	TEMPLATE AREAS		
	CHECKED AREAS		

MODEL: P:\30_05_2590+00.00 (Sheet)
 FILE NAME: p:\30_05_2590+00.00 (Sheet)\Documents\7080510800\01\Eng\Drawings\System\Interchange\Cross Sections\2590+00.00\2590+00.00.dgn



Cut Area	37.7 SF	Fill Area	0.2 SF
Cut Vol.	1,890.7 CF	Fill Vol.	31.2 CF
Cut Adj. Vol.	1,890.7 CF	Fill Adj. Vol.	31.2 CF

STA 2590+00.00



USER NAME	= tvogler	DESIGNED	- T.VOGLER	REVISED	-
		DRAWN	- T.VOGLER	REVISED	-
PLOT SCALE	= 0.16666667 1/ in.	CHECKED	- J.TARDY	REVISED	-
PLOT DATE	= 3/30/2023	DATE	- 03/31/2023	REVISED	-

STATE OF ILLINOIS
 DEPARTMENT OF TRANSPORTATION

SCALE: N/A		SHEET 50 OF 109 SHEETS		STA. 2590+00.00 TO STA. 2590+00.00	
------------	--	------------------------	--	------------------------------------	--

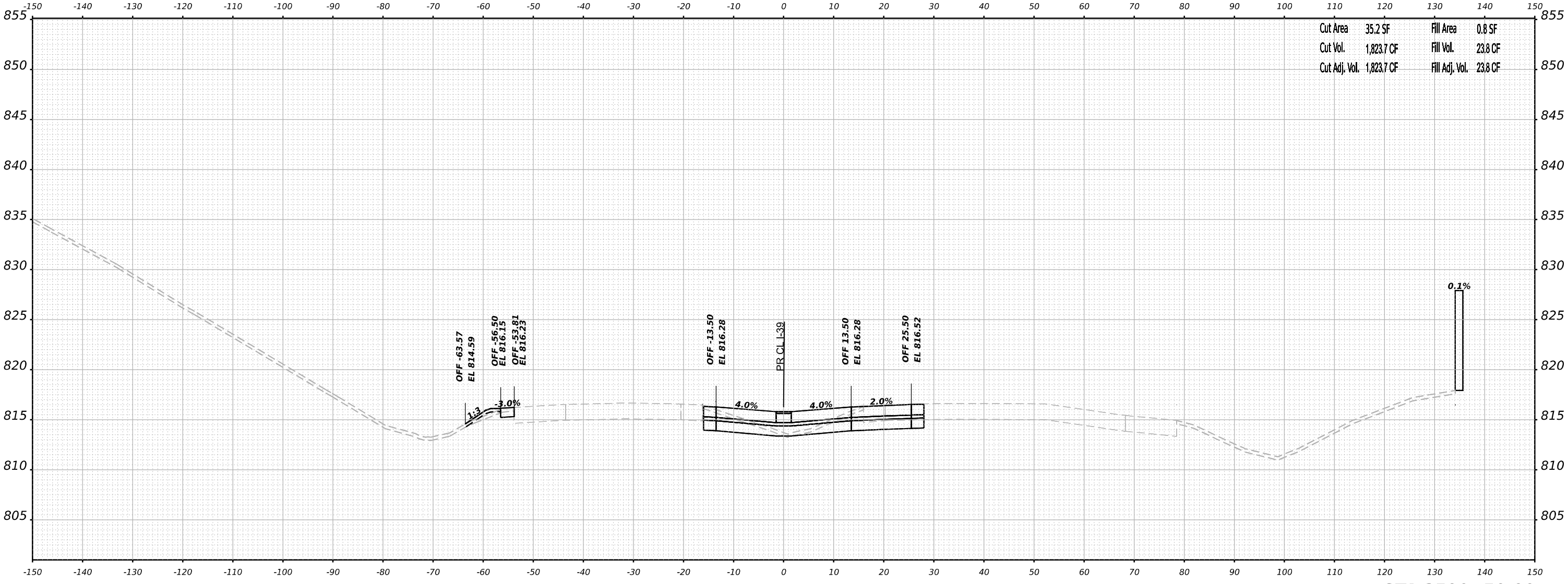
**CROSS SECTIONS
 US 20 STAGE 2**

F.A.I. RTE.	SECTION	COUNTY	TOTAL SHEETS	SHEET NO.
39	(201-3)K	WINNEBAGO	2192	1113
CONTRACT NO. 64B13				
ILLINOIS FED. AID PROJECT				

FINAL SURVEY NO.	SURVEYED	DATE
NOTE BOOK NO.	PLOTTED	BY
	TEMPLATE	
	AREAS	
	CHECKED	

ORIGINAL SURVEY NO.	SURVEYED	DATE
NOTE BOOK NO.	PLOTTED	BY
	TEMPLATE	
	AREAS	
	CHECKED	

MODEL: P:\30_05_2590+50.00 (Sheet)
 FILE NAME: p:\benesch\paw\benesch\paw\Documents\70800510800\01\Eng\Drawings\System\Interchange\Cross Sections\2590+50.00-Stage2.dgn



Cut Area	35.2 SF	Fill Area	0.8 SF
Cut Vol.	1,823.7 CF	Fill Vol.	23.8 CF
Cut Adj. Vol.	1,823.7 CF	Fill Adj. Vol.	23.8 CF

STA 2590+50.00



USER NAME	= tvogler	DESIGNED	- T.VOGLER	REVISED	-
		DRAWN	- T.VOGLER	REVISED	-
PLOT SCALE	= 0.16666667 1/ in.	CHECKED	- J.TARDY	REVISED	-
PLOT DATE	= 3/30/2023	DATE	- 03/31/2023	REVISED	-

STATE OF ILLINOIS
DEPARTMENT OF TRANSPORTATION

**CROSS SECTIONS
US 20 STAGE 2**

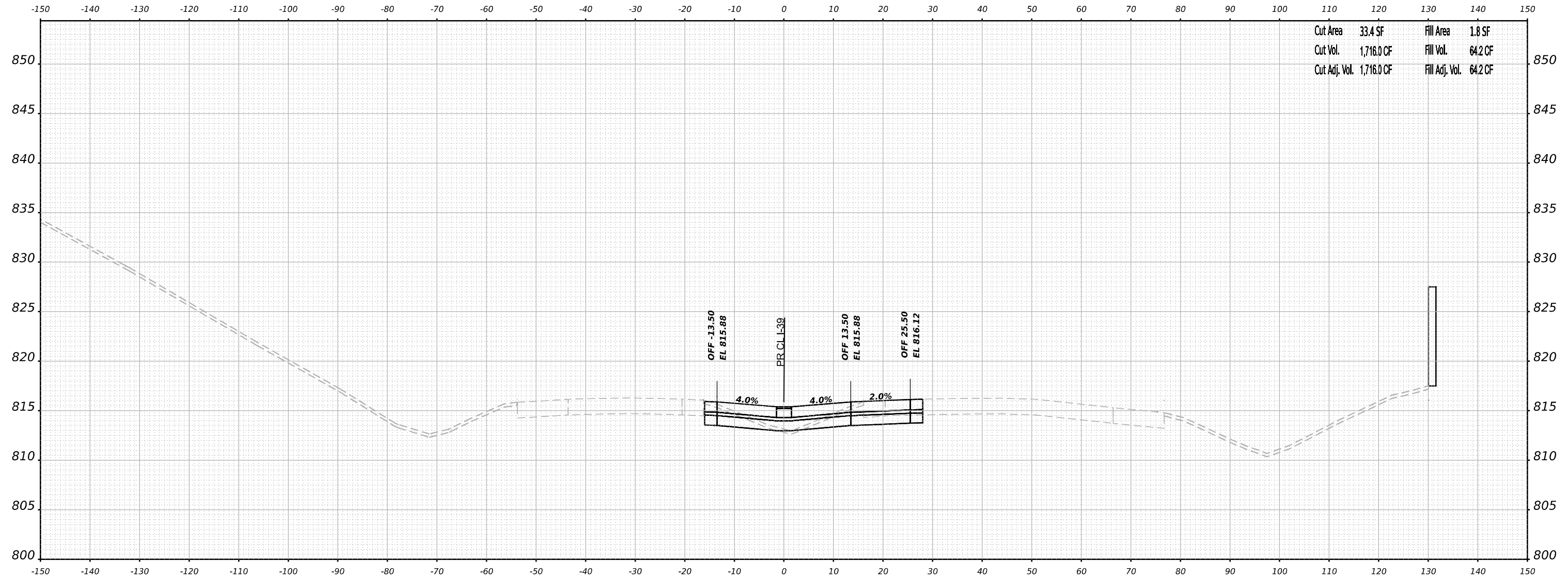
SCALE: N/A SHEET 51 OF 109 SHEETS STA. 2590+50.00 TO STA. 2590+50.00

F.A.I. RTE.	SECTION	COUNTY	TOTAL SHEETS	SHEET NO.
39	(201-3)K	WINNEBAGO	2192	1114
CONTRACT NO. 64B13				
ILLINOIS FED. AID PROJECT				

FINAL SURVEY	SURVEYED	BY	DATE
NOTE BOOK	PLOTTED		
NO.	TEMPLATE		
	AREAS		
	AREAS CHECKED		

ORIGINAL SURVEY	SURVEYED	BY	DATE
NOTE BOOK	PLOTTED		
NO.	TEMPLATE		
	AREAS		
	AREAS CHECKED		

MODEL: P:\30_2591+00.00 (Sheet)
 FILE NAME: p:\benesch\paw\benesch\paw\Documents\708095108\00\Eng_Docs\Design\System_Interchange\Cross_Sections\2591+00.00-39-SI-US-Stage2.dgn



STA 2591+00.00



USER NAME	= tvogler	DESIGNED	- T.VOGLER	REVISED	-
		DRAWN	- T.VOGLER	REVISED	-
PLOT SCALE	= 0.16666667 1/ in.	CHECKED	- J.TARDY	REVISED	-
PLOT DATE	= 3/30/2023	DATE	- 03/31/2023	REVISED	-

STATE OF ILLINOIS
 DEPARTMENT OF TRANSPORTATION

**CROSS SECTIONS
 US 20 STAGE 2**

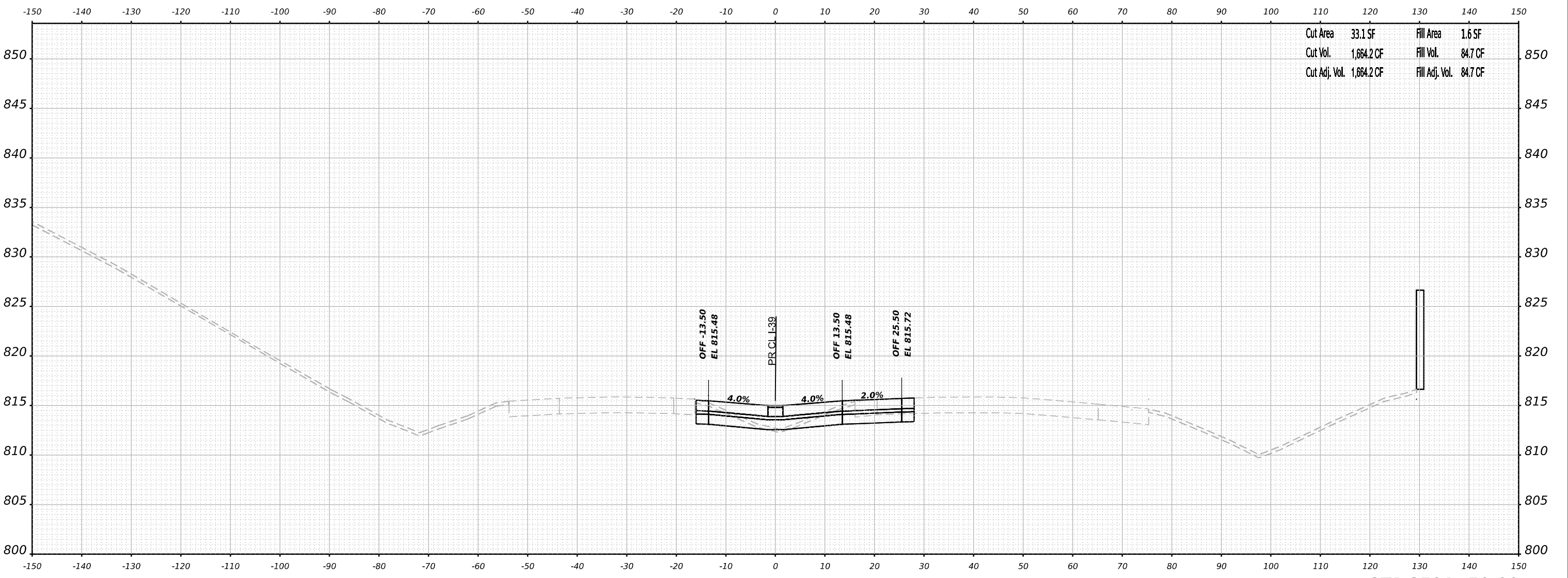
SCALE: N/A SHEET 52 OF 109 SHEETS STA. 2591+00.00 TO STA. 2591+00.00

F.A.I. RTE.	SECTION	COUNTY	TOTAL SHEETS	SHEET NO.
39	(201-3)K	WINNEBAGO	2192	1115
CONTRACT NO. 64B13				
ILLINOIS FED. AID PROJECT				

FINAL SURVEY NO.	SURVEYED AREAS	BY	DATE

ORIGINAL SURVEY NO.	SURVEYED AREAS	BY	DATE

MODEL: PA-39_05 - 2591+50.00 (Sheet)
 FILE NAME: p:\benesch\paw\benesch\paw\Documents\708005108\001\Eng_Docs\Design\System_Interchange\Cross_Sections\2591+50.00-39-SI-US-Stage2.dgn



STA 2591+50.00



USER NAME = tvogler	DESIGNED - T.VOGLER	REVISED -
	DRAWN - T.VOGLER	REVISED -
PLOT SCALE = 0.16666667 1/ in.	CHECKED - J.TARDY	REVISED -
PLOT DATE = 3/30/2023	DATE - 03/31/2023	REVISED -

STATE OF ILLINOIS
DEPARTMENT OF TRANSPORTATION

**CROSS SECTIONS
US 20 STAGE 2**

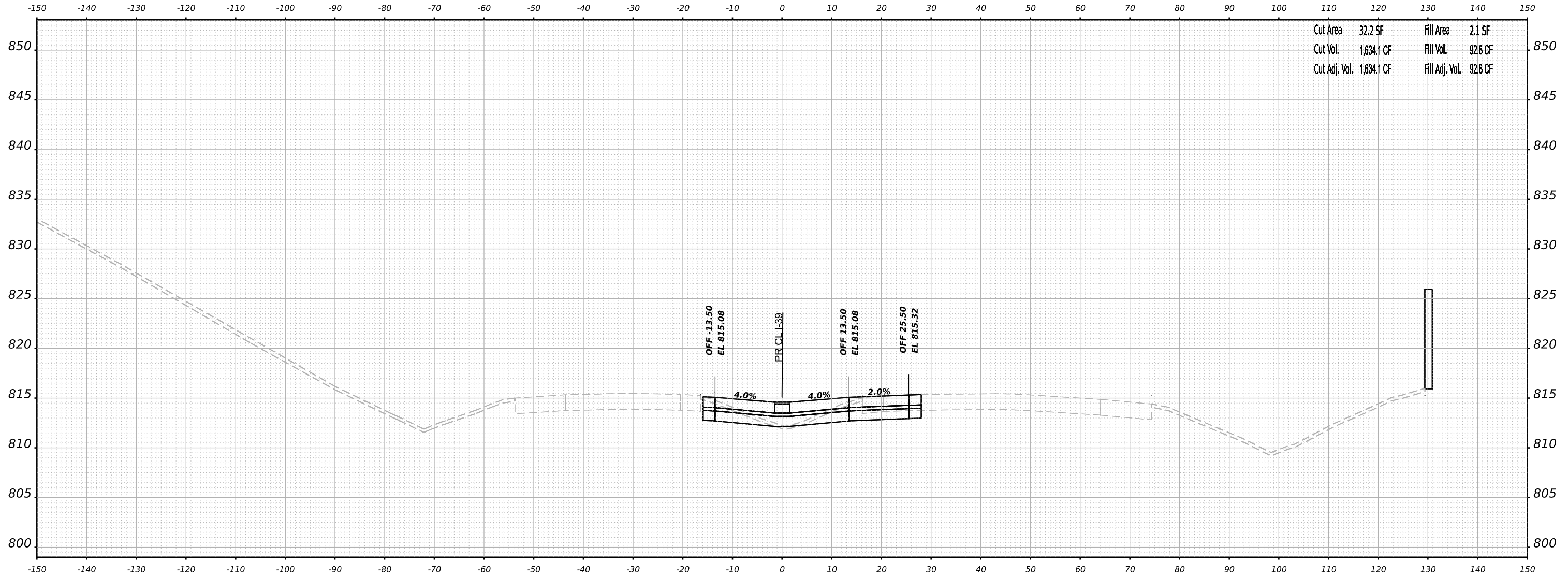
SCALE: N/A SHEET 53 OF 109 SHEETS STA. 2591+50.00 TO STA. 2591+50.00

F.A.I. RTE. 39	SECTION (201-3)K	COUNTY WINNEBAGO	TOTAL SHEETS 2192	SHEET NO. 1116
			CONTRACT NO. 64B13	
		ILLINOIS FED. AID PROJECT		

FINAL SURVEY NO.	SURVEYED	DATE
NOTE BOOK	PLOTTED	
	TEMPLATE	
	AREAS	
	CHECKED	

ORIGINAL SURVEY NO.	SURVEYED	DATE
NOTE BOOK	PLOTTED	
	TEMPLATE	
	AREAS	
	CHECKED	

MODEL: P:\A30_05_2592+00.00 (Sheet)
 FILE NAME: p:\benesch\paw\benesch\paw\Documents\70809510800\00\Eng_Docs\Design\System_Interchange\Cross_Sections\02-4-13-Cor+139-SI-US-Stage2.dgn



Cut Area	32.2 SF	Fill Area	2.1 SF
Cut Vol.	1,634.1 CF	Fill Vol.	92.8 CF
Cut Adj. Vol.	1,634.1 CF	Fill Adj. Vol.	92.8 CF

STA 2592+00.00



USER NAME	= tvogler	DESIGNED	- T.VOGLER	REVISED	-
		DRAWN	- T.VOGLER	REVISED	-
PLOT SCALE	= 0.16666667 1/ in.	CHECKED	- J.TARDY	REVISED	-
PLOT DATE	= 3/30/2023	DATE	- 03/31/2023	REVISED	-

STATE OF ILLINOIS
 DEPARTMENT OF TRANSPORTATION

**CROSS SECTIONS
 US 20 STAGE 2**

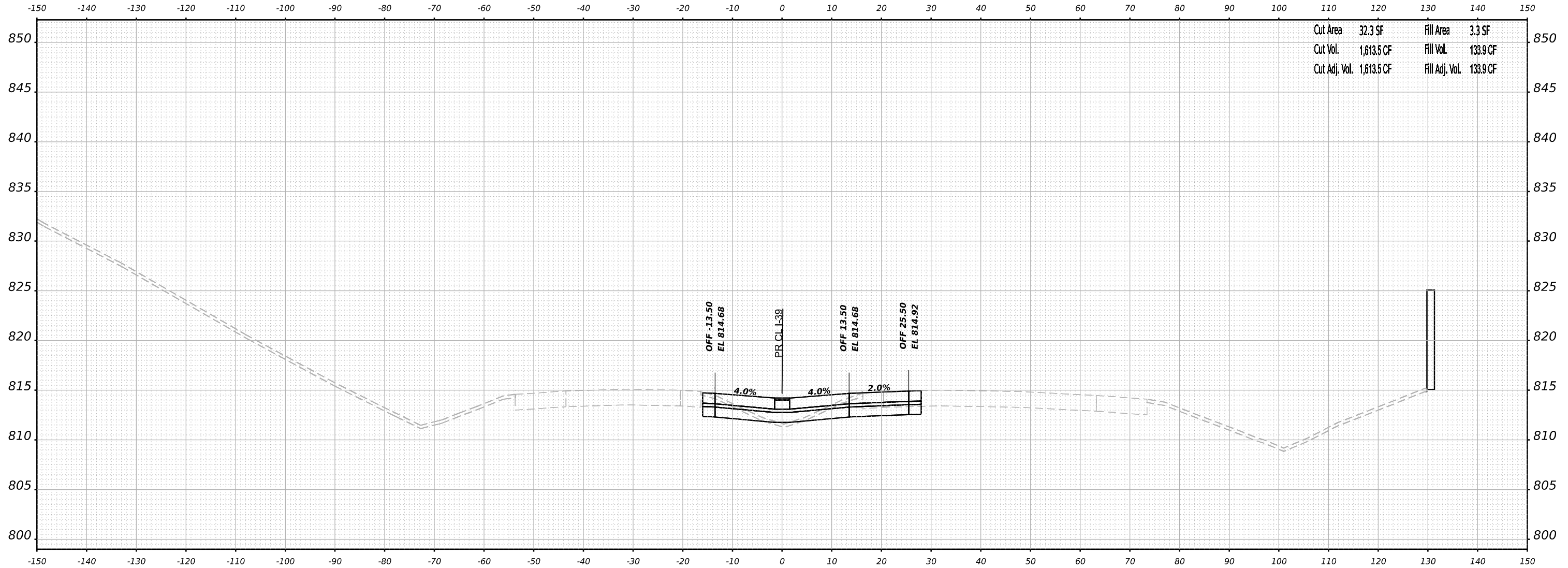
SCALE: N/A SHEET 54 OF 109 SHEETS STA. 2592+00.00 TO STA. 2592+00.00

F.A.I. RTE.	SECTION	COUNTY	TOTAL SHEETS	SHEET NO.
39	(201-3)K	WINNEBAGO	2192	1117
CONTRACT NO. 64B13				
ILLINOIS FED. AID PROJECT				

FINAL SURVEY NO.	SURVEYED	DATE
NOTE BOOK	PLOTTED	
	TEMPLATE	
	AREAS	
	CHECKED	

ORIGINAL SURVEY NO.	SURVEYED	DATE
NOTE BOOK	PLOTTED	
	TEMPLATE	
	AREAS	
	CHECKED	

MODEL: PA-39_05 - 2592+50.00 (Sheet)
 FILE NAME: p:\benesch\paw\benesch.com\benesch\paw\Documents\10800510800\01\Eng_Docs\Design\System_Interchange\Cross_Sections\2592+50.00-39-SI-US-Stage2.dgn



STA 2592+50.00



USER NAME	= tvogler	DESIGNED	- T.VOGLER	REVISED	-
		DRAWN	- T.VOGLER	REVISED	-
PLOT SCALE	= 0.16666667 1/ in.	CHECKED	- J.TARDY	REVISED	-
PLOT DATE	= 3/30/2023	DATE	- 03/31/2023	REVISED	-

STATE OF ILLINOIS
 DEPARTMENT OF TRANSPORTATION

**CROSS SECTIONS
 US 20 STAGE 2**

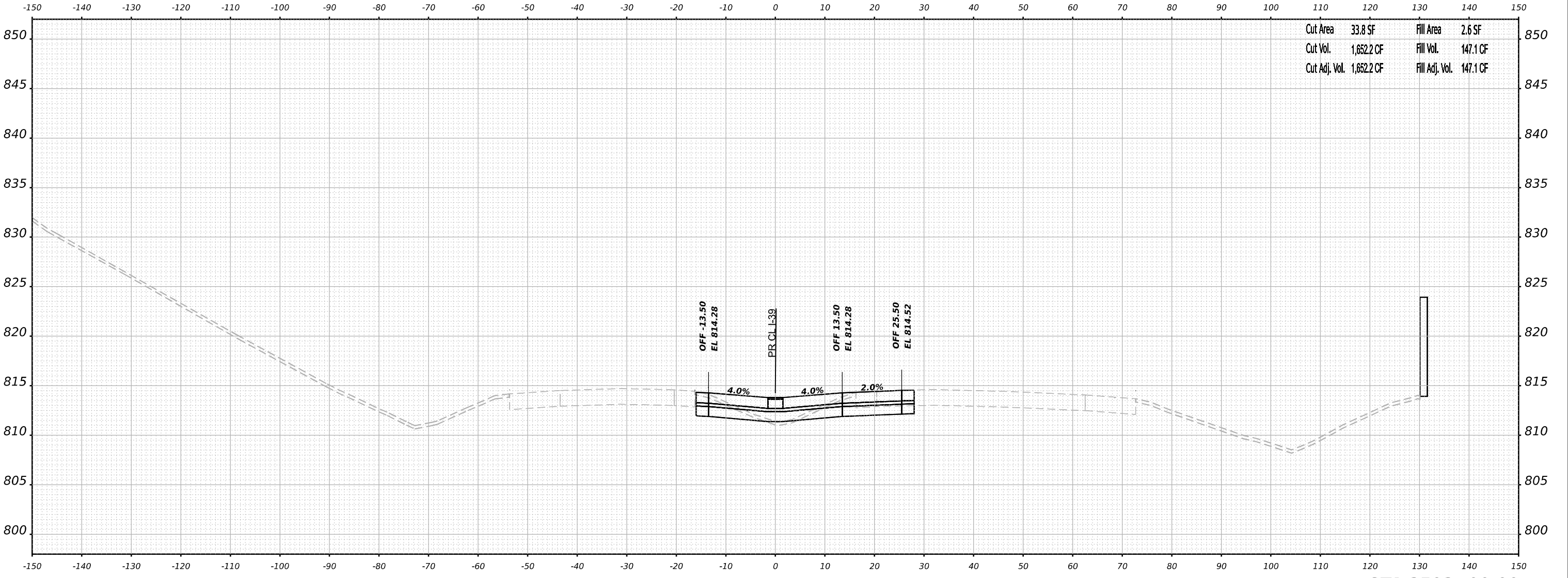
SCALE: N/A SHEET 55 OF 109 SHEETS STA. 2592+50.00 TO STA. 2592+50.00

F.A.I. RTE.	SECTION	COUNTY	TOTAL SHEETS	SHEET NO.
39	(201-3)K	WINNEBAGO	2192	1118
CONTRACT NO. 64B13				
ILLINOIS FED. AID PROJECT				

FINAL SURVEY NO.	SURVEYED	DATE
NOTE BOOK	PLOTTED	
	TEMPLATE	
	AREAS	
	CHECKED	

ORIGINAL SURVEY NO.	SURVEYED	DATE
NOTE BOOK	PLOTTED	
	TEMPLATE	
	AREAS	
	CHECKED	

MODEL: P:\19_05_2593+00.00 (Sheet)
 FILE NAME: p:\19_05_2593+00.00 (Sheet)\19_05_2593+00.00.dwg
 USER: tvogler
 DATE: 03/31/2023



STA 2593+00.00



USER NAME	= tvogler	DESIGNED	- T.VOGLER	REVISED	-
		DRAWN	- T.VOGLER	REVISED	-
PLOT SCALE	= 0.16666667 1/ in.	CHECKED	- J.TARDY	REVISED	-
PLOT DATE	= 3/30/2023	DATE	- 03/31/2023	REVISED	-

STATE OF ILLINOIS
DEPARTMENT OF TRANSPORTATION

**CROSS SECTIONS
US 20 STAGE 2**

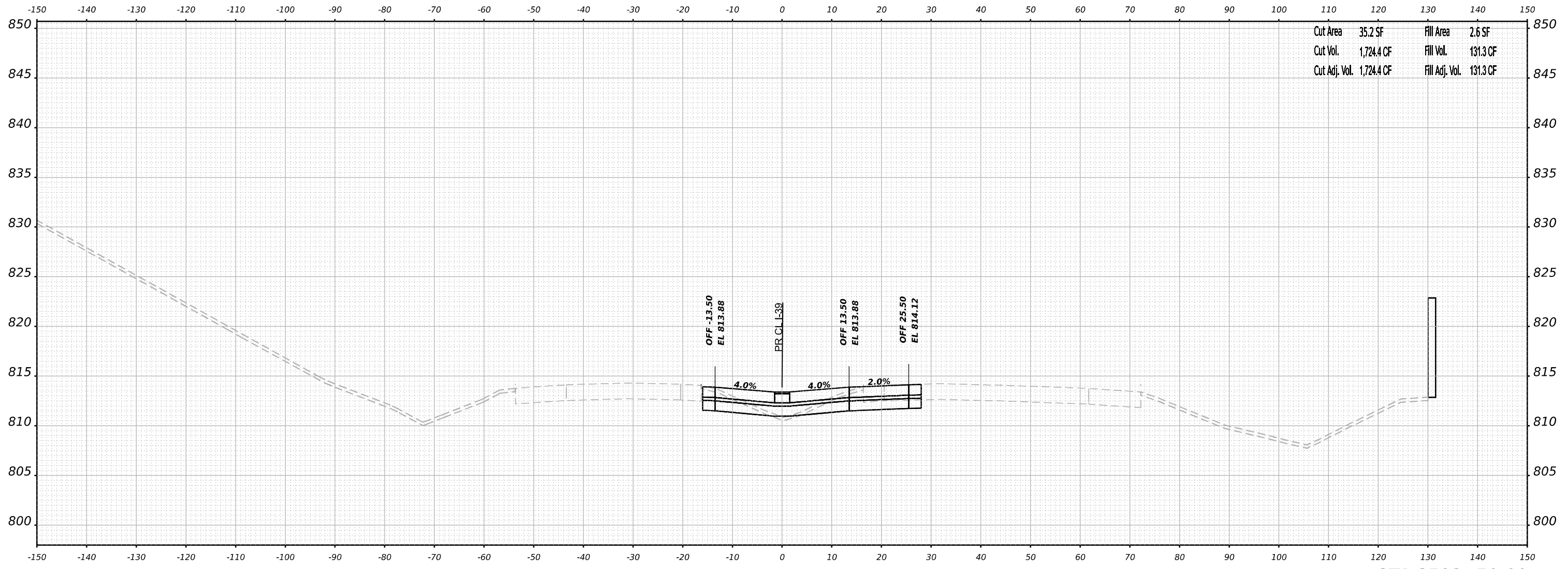
SCALE: N/A SHEET 56 OF 109 SHEETS STA. 2593+00.00 TO STA. 2593+00.00

F.A.I. RTE.	SECTION	COUNTY	TOTAL SHEETS	SHEET NO.
39	(201-3)K	WINNEBAGO	2192	1119
CONTRACT NO. 64B13				
ILLINOIS FED. AID PROJECT				

FINAL SURVEY NO.	SURVEYED	DATE
NOTE BOOK	PLOTTED	
	TEMPLATE	
	AREAS	
	AREAS CHECKED	

ORIGINAL SURVEY NO.	SURVEYED	DATE
NOTE BOOK	PLOTTED	
	TEMPLATE	
	AREAS	
	AREAS CHECKED	

MODEL: PA-39_US - 2593+50.00 (Sheet)
 FILE NAME: p:\benesch\paw\benesch\paw\Documents\1080510800\01\Eng\Drawings\System\Interchange\Cross Sections\2593+50.00\2593+50.00.dgn



STA 2593+50.00



USER NAME	= tvogler	DESIGNED	- T.VOGLER	REVISED	-
		DRAWN	- T.VOGLER	REVISED	-
PLOT SCALE	= 0.16666667 1/ in.	CHECKED	- J.TARDY	REVISED	-
PLOT DATE	= 3/30/2023	DATE	- 03/31/2023	REVISED	-

STATE OF ILLINOIS
DEPARTMENT OF TRANSPORTATION

**CROSS SECTIONS
US 20 STAGE 2**

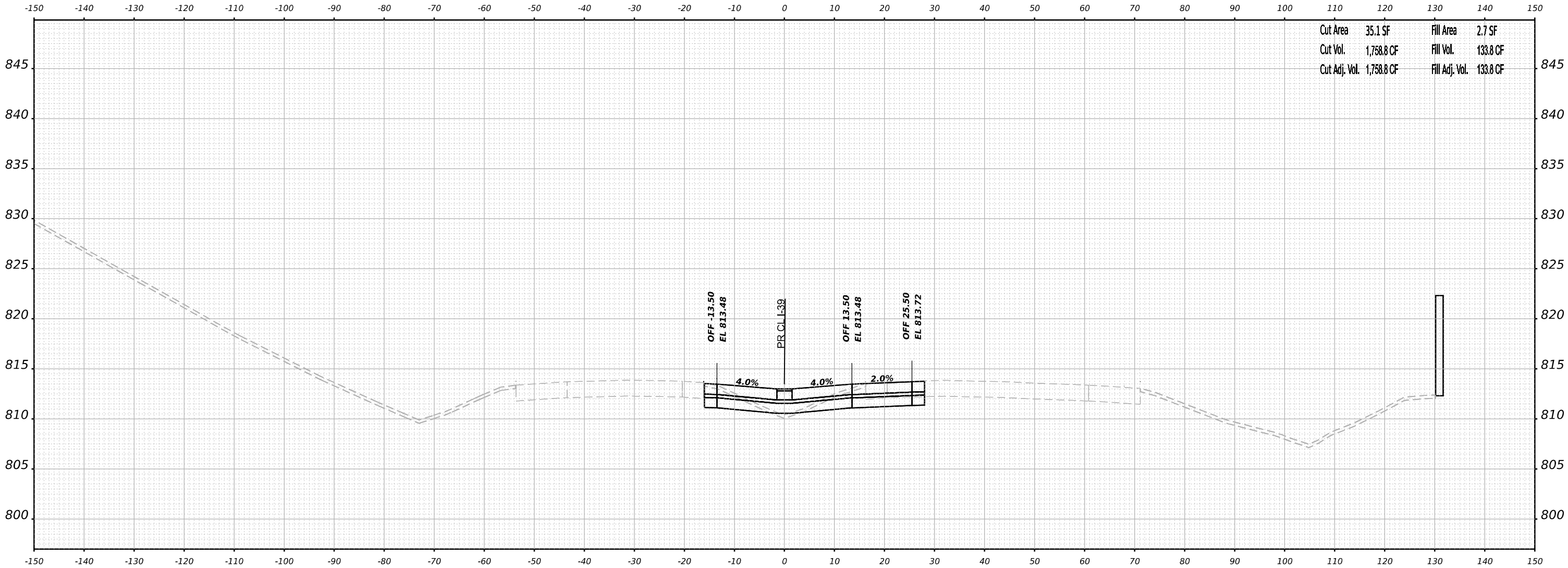
SCALE: N/A SHEET 57 OF 109 SHEETS STA. 2593+50.00 TO STA. 2593+50.00

F.A.I. RTE.	SECTION	COUNTY	TOTAL SHEETS	SHEET NO.
39	(201-3)K	WINNEBAGO	2192	1120
CONTRACT NO. 64B13				
ILLINOIS FED. AID PROJECT				

FINAL SURVEY NO.	SURVEYED	DATE
NOTE BOOK	PLOTTED	
	TEMPLATE	
	AREAS	
	CHECKED	

ORIGINAL SURVEY NO.	SURVEYED	DATE
NOTE BOOK	PLOTTED	
	TEMPLATE	
	AREAS	
	CHECKED	

MODEL: P:\30_XS_2594+00.00 (Sheet)
 FILE NAME: p:\benesch\pawleb\by.com\benesch\pawleb\Documents\2023\10800.00\Eng_Docs\Design\System_Interchange\Cross_Sections\2594+00.00-39-SI-XS-Stage2.dgn



Cut Area	35.1 SF	Fill Area	2.7 SF
Cut Vol.	1,758.8 CF	Fill Vol.	133.8 CF
Cut Adj. Vol.	1,758.8 CF	Fill Adj. Vol.	133.8 CF

STA 2594+00.00



USER NAME	= tvogler	DESIGNED	- T.VOGLER	REVISED	-
		DRAWN	- T.VOGLER	REVISED	-
PLOT SCALE	= 0.16666667 1/ in.	CHECKED	- J.TARDY	REVISED	-
PLOT DATE	= 3/30/2023	DATE	- 03/31/2023	REVISED	-

STATE OF ILLINOIS
DEPARTMENT OF TRANSPORTATION

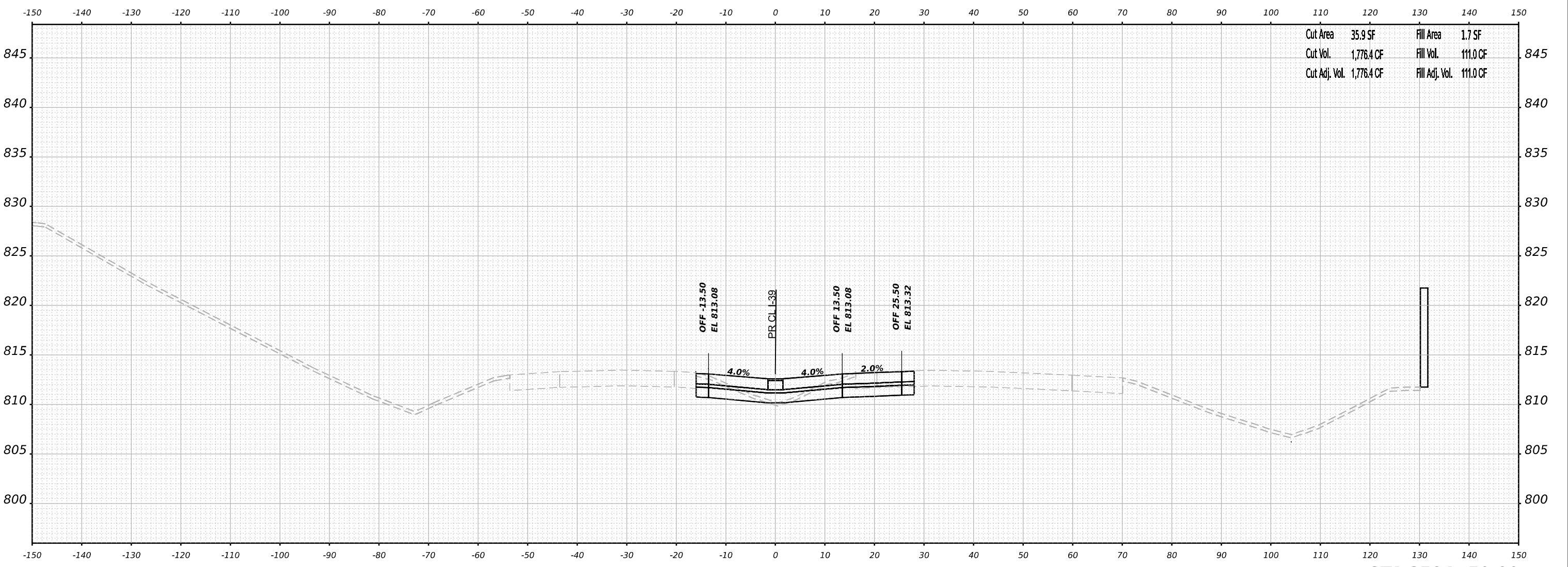
CROSS SECTIONS US 20 STAGE 2	
SCALE: N/A	SHEET 58 OF 109 SHEETS
STA. 2594+00.00 TO STA. 2594+00.00	

F.A.I. RTE.	SECTION	COUNTY	TOTAL SHEETS	SHEET NO.
39	(201-3)K	WINNEBAGO	2192	1121
CONTRACT NO. 64B13				
ILLINOIS FED. AID PROJECT				

FINAL SURVEY	SURVEYED	DATE
NOTE BOOK	PLOTTED	BY
NO.	TEMPLATE	
	AREAS	
	CHECKED	

ORIGINAL SURVEY	SURVEYED	DATE
NOTE BOOK	PLOTTED	BY
NO.	TEMPLATE	
	AREAS	
	CHECKED	

MODEL: P:\30_2594+50.00 (Sheet)
 FILE NAME: p:\30_2594+50.00 (Sheet)\Drawings\201-3\K\Cross Sections\201-3\K\2594+50.00.dwg



STA 2594+50.00



USER NAME	= tvogler	DESIGNED	- T.VOGLER	REVISED	-
		DRAWN	- T.VOGLER	REVISED	-
PLOT SCALE	= 0.16666667 1/ in.	CHECKED	- J.TARDY	REVISED	-
PLOT DATE	= 3/30/2023	DATE	- 03/31/2023	REVISED	-

STATE OF ILLINOIS
DEPARTMENT OF TRANSPORTATION

**CROSS SECTIONS
US 20 STAGE 2**

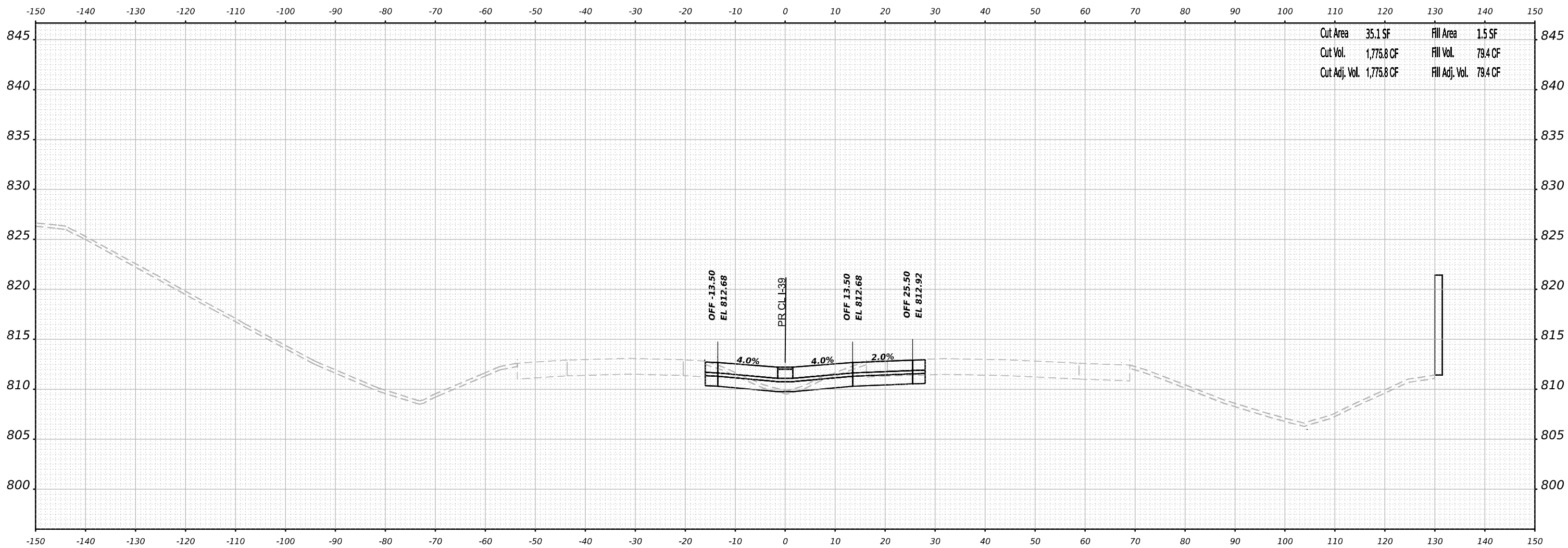
SCALE: N/A SHEET 59 OF 109 SHEETS STA. 2594+50.00 TO STA. 2594+50.00

F.A.I. RTE.	SECTION	COUNTY	TOTAL SHEETS	SHEET NO.
39	(201-3)K	WINNEBAGO	2192	1122
CONTRACT NO. 64B13				
ILLINOIS FED. AID PROJECT				

FINAL SURVEY NO.	SURVEYED	DATE
NOTE BOOK	PLOTTED	BY
	TEMPLATE	
	AREAS	
	CHECKED	

ORIGINAL SURVEY NO.	SURVEYED	DATE
NOTE BOOK	PLOTTED	BY
	TEMPLATE	
	AREAS	
	CHECKED	

MODEL: P:\A30_XS_2595+00.00 (Sheet)
 FILE NAME: p:\benesch\paw\benesch\paw\Documents\70809\10800\00\Eng_Docs\Design\System_Interchange\Cross_Sections\2595+00.00-13-Station2.dgn



Cut Area	35.1 SF	Fill Area	1.5 SF
Cut Vol.	1,775.8 CF	Fill Vol.	79.4 CF
Cut Adj. Vol.	1,775.8 CF	Fill Adj. Vol.	79.4 CF

STA 2595+00.00



USER NAME = tvogler	DESIGNED - T.VOGLER	REVISED -
	DRAWN - T.VOGLER	REVISED -
PLOT SCALE = 0.16666667' / in.	CHECKED - J.TARDY	REVISED -
PLOT DATE = 3/30/2023	DATE - 03/31/2023	REVISED -

STATE OF ILLINOIS
 DEPARTMENT OF TRANSPORTATION

**CROSS SECTIONS
 US 20 STAGE 2**

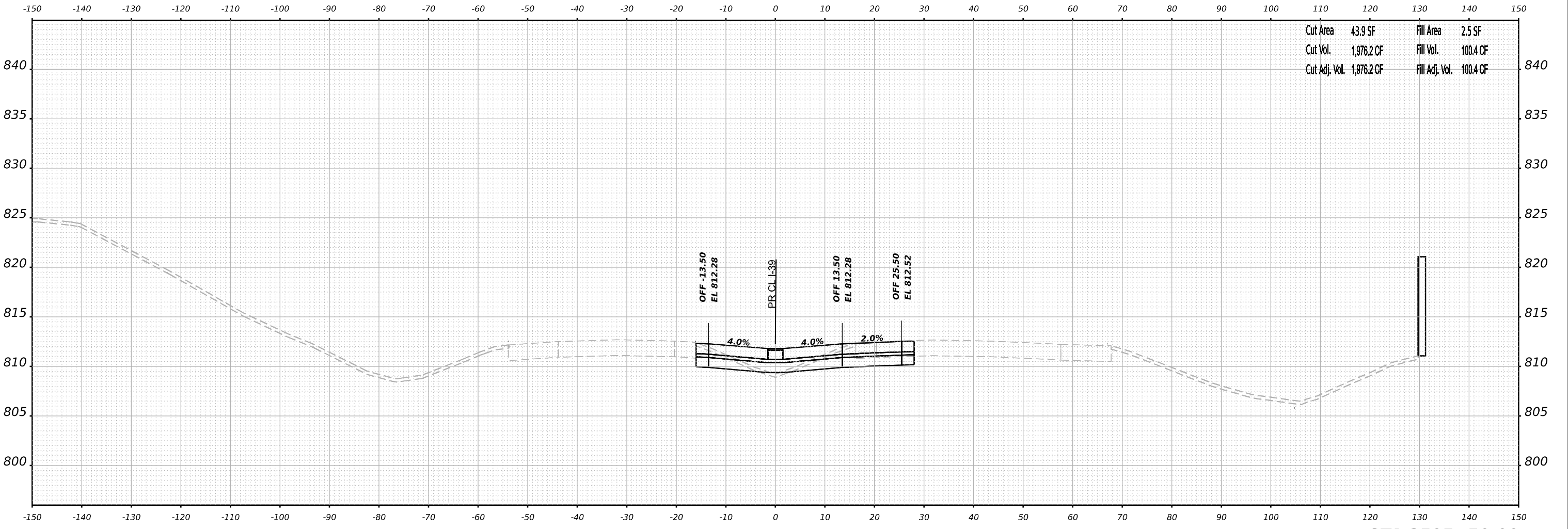
SCALE: N/A SHEET 60 OF 109 SHEETS STA. 2595+00.00 TO STA. 2595+00.00

F.A.I. RTE.	SECTION	COUNTY	TOTAL SHEETS	SHEET NO.
39	(201-3)K	WINNEBAGO	2192	1123
CONTRACT NO. 64B13				
ILLINOIS FED. AID PROJECT				

FINAL SURVEY NO.	SURVEYED	DATE
NOTE BOOK	PLOTTED	BY
NO.	TEMPLATE	
	AREAS CHECKED	
	AREAS CHECKED	

ORIGINAL SURVEY NO.	SURVEYED	DATE
NOTE BOOK	PLOTTED	BY
NO.	TEMPLATE	
	AREAS CHECKED	
	AREAS CHECKED	

MODEL: P:\A30_05 - 2595+50.00 (Sheet)
 FILE NAME: p:\benesch\paw\benesch\paw\Documents\70800510800\01\Eng_Docs\Design\System_Interchange\Cross_Sections\2595+50.00-13-Station2.dgn



STA 2595+50.00



USER NAME	= tvogler	DESIGNED	- T.VOGLER	REVISED	-
		DRAWN	- T.VOGLER	REVISED	-
PLOT SCALE	= 0.16666667 1/ in.	CHECKED	- J.TARDY	REVISED	-
PLOT DATE	= 3/30/2023	DATE	- 03/31/2023	REVISED	-

STATE OF ILLINOIS
DEPARTMENT OF TRANSPORTATION

**CROSS SECTIONS
US 20 STAGE 2**

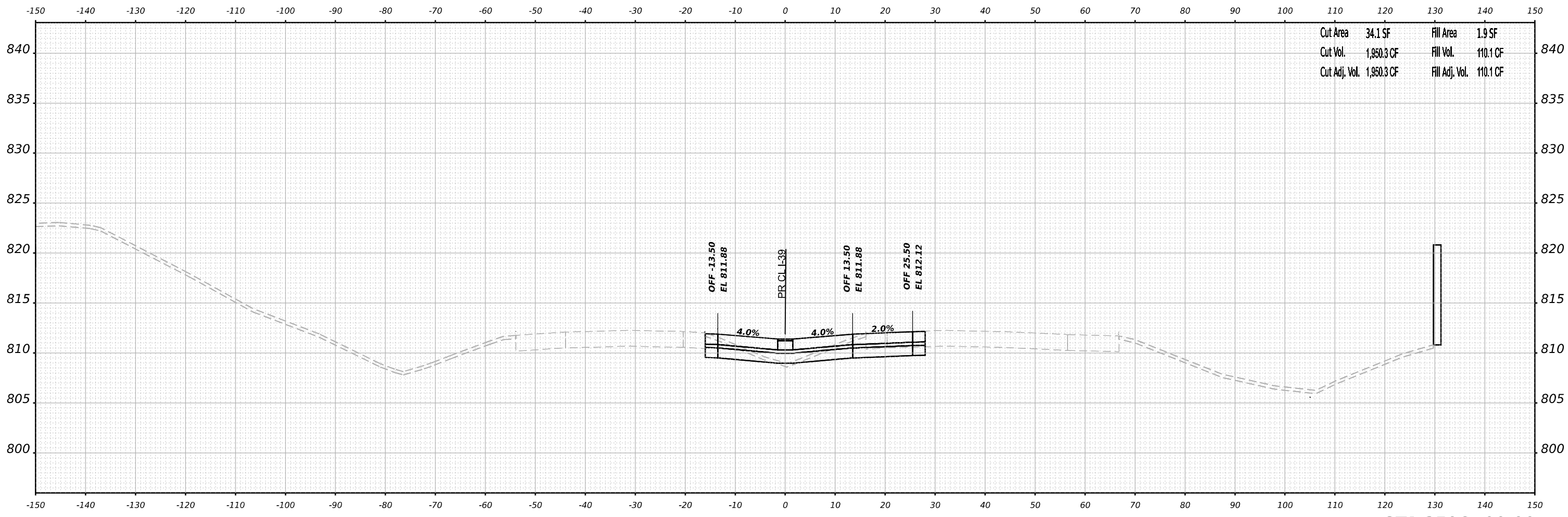
SCALE: N/A SHEET 61 OF 109 SHEETS STA. 2595+50.00 TO STA. 2595+50.00

F.A.I. RTE.	SECTION	COUNTY	TOTAL SHEETS	SHEET NO.
39	(201-3)K	WINNEBAGO	2192	1124
			CONTRACT NO. 64B13	
ILLINOIS FED. AID PROJECT				

FINAL SURVEY NO.	SURVEYED PLOTTED AREAS CHECKED	DATE

ORIGINAL SURVEY NO.	SURVEYED PLOTTED AREAS CHECKED	DATE

MODEL: PA-30_XS-2596+00.00 (Sheet)
 FILE NAME: p:\benesch\paw\benesch\paw\Documents\708005108\001\Eng_Docs\Design\System_Interchange\Cross_Sections\2596+00.00-13-Station2.dgn



Cut Area	34.1 SF	Fill Area	1.9 SF
Cut Vol.	1,950.3 CF	Fill Vol.	110.1 CF
Cut Adj. Vol.	1,950.3 CF	Fill Adj. Vol.	110.1 CF

STA 2596+00.00



USER NAME = tvogler	DESIGNED - T.VOGLER	REVISED -
PLOT SCALE = 0.16666667' / in.	DRAWN - T.VOGLER	REVISED -
PLOT DATE = 3/30/2023	CHECKED - J.TARDY	REVISED -
	DATE - 03/31/2023	REVISED -

STATE OF ILLINOIS
 DEPARTMENT OF TRANSPORTATION

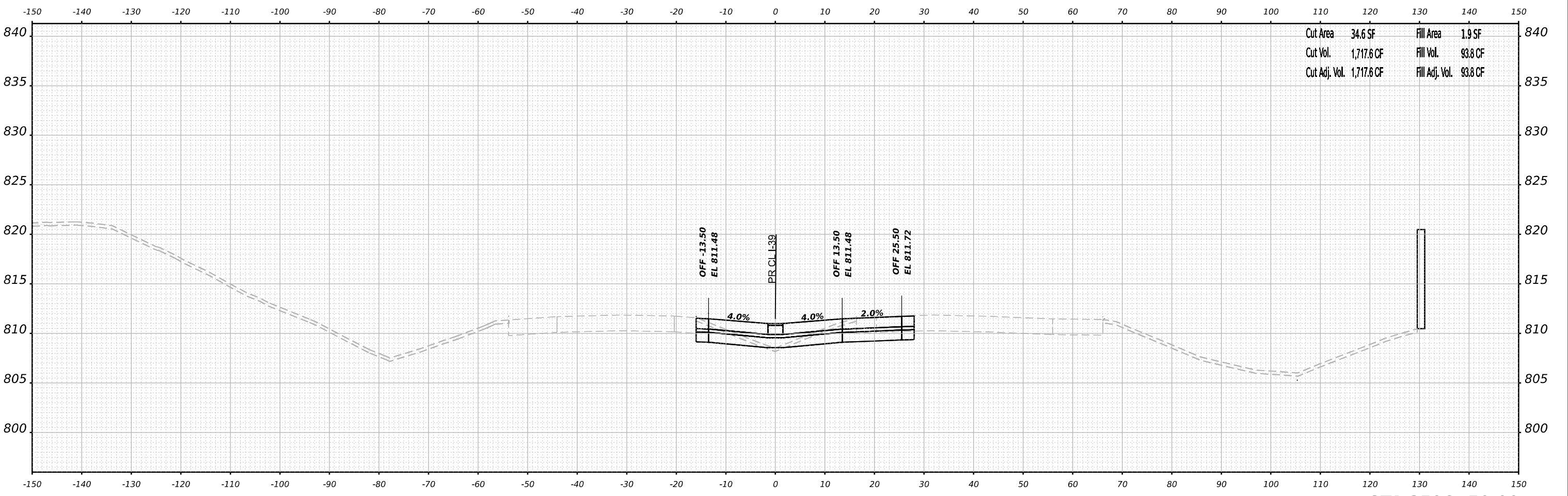
CROSS SECTIONS US 20 STAGE 2	
SCALE: N/A	SHEET 62 OF 109 SHEETS
STA. 2596+00.00 TO STA. 2596+00.00	

F.A.I. RTE. 39	SECTION (201-3)K	COUNTY WINNEBAGO	TOTAL SHEETS 2192	SHEET NO. 1125
CONTRACT NO. 64B13				
ILLINOIS FED. AID PROJECT				

FINAL SURVEY NO.	SURVEYED	DATE
NOTE BOOK	PLOTTED	
	TEMPLATE	
	AREAS	
	CHECKED	

ORIGINAL SURVEY NO.	SURVEYED	DATE
NOTE BOOK	PLOTTED	
	TEMPLATE	
	AREAS	
	CHECKED	

MODEL: PA-30_XS-2596+50.00 (Sheet)
 FILE NAME: p:\benesch\paw\benesch.com\benesch\paw\Documents\2023\03\Illinois\Interchange\Cross Sections\2596+50.00-13-19-SI-XS-Stage2.dgn



STA 2596+50.00



USER NAME = tvogler	DESIGNED - T.VOGLER	REVISED -
	DRAWN - T.VOGLER	REVISED -
PLOT SCALE = 0.16666667 1/ in.	CHECKED - J.TARDY	REVISED -
PLOT DATE = 3/30/2023	DATE - 03/31/2023	REVISED -

STATE OF ILLINOIS
 DEPARTMENT OF TRANSPORTATION

**CROSS SECTIONS
 US 20 STAGE 2**

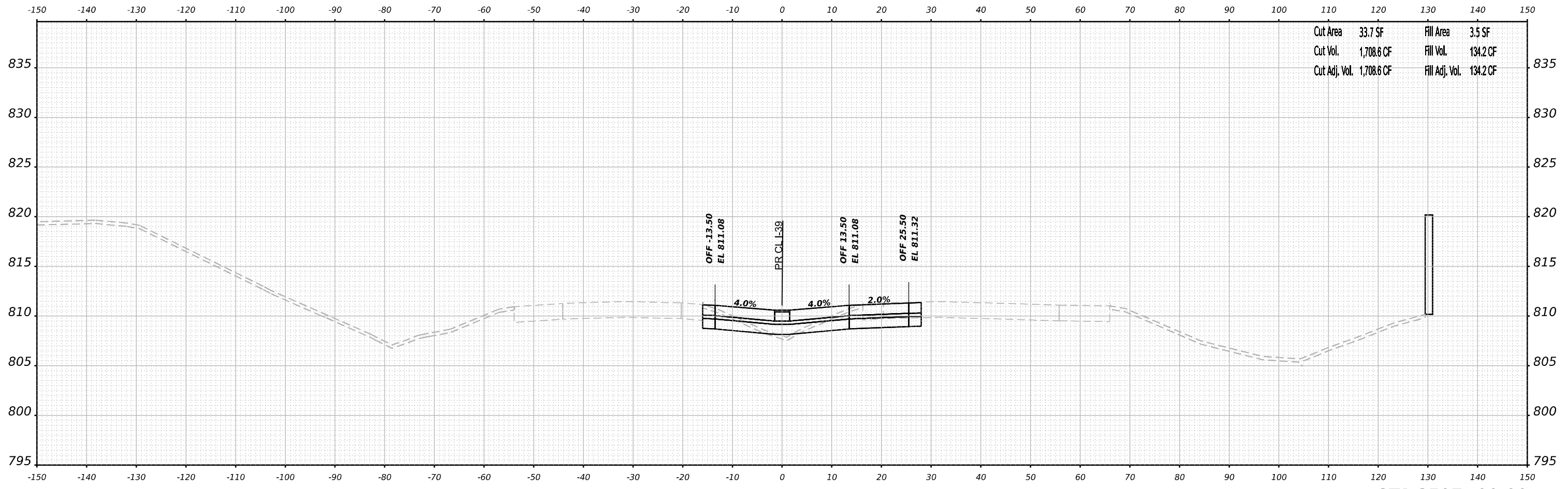
SCALE: N/A SHEET 63 OF 109 SHEETS STA. 2596+50.00 TO STA. 2596+50.00

F.A.I. RTE. 39	SECTION (201-3)K	COUNTY WINNEBAGO	TOTAL SHEETS 2192	SHEET NO. 1126
			CONTRACT NO. 64B13	
ILLINOIS FED. AID PROJECT				

FINAL SURVEY NO.	SURVEYED	DATE
NOTE BOOK	PLOTTED	
	TEMPLATE	
	AREAS	
	AREAS CHECKED	

ORIGINAL SURVEY NO.	SURVEYED	DATE
NOTE BOOK	PLOTTED	
	TEMPLATE	
	AREAS	
	AREAS CHECKED	

MODEL: P:\A30_XS - 2597+00.00 (Sheet)
 FILE NAME: p:\Benesch\paw\benesch.com\benesch\paw\Documents\108008108\001\Eng_Docs\Design\System_Interchange\Cross_Sections\0264B13-Cor-139-SI-XS-Stage2.dgn



STA 2597+00.00



USER NAME = tvogler	DESIGNED - T.VOGLER	REVISED -
	DRAWN - T.VOGLER	REVISED -
PLOT SCALE = 0.16666667' / in.	CHECKED - J.TARDY	REVISED -
PLOT DATE = 3/30/2023	DATE - 03/31/2023	REVISED -

**STATE OF ILLINOIS
DEPARTMENT OF TRANSPORTATION**

**CROSS SECTIONS
US 20 STAGE 2**

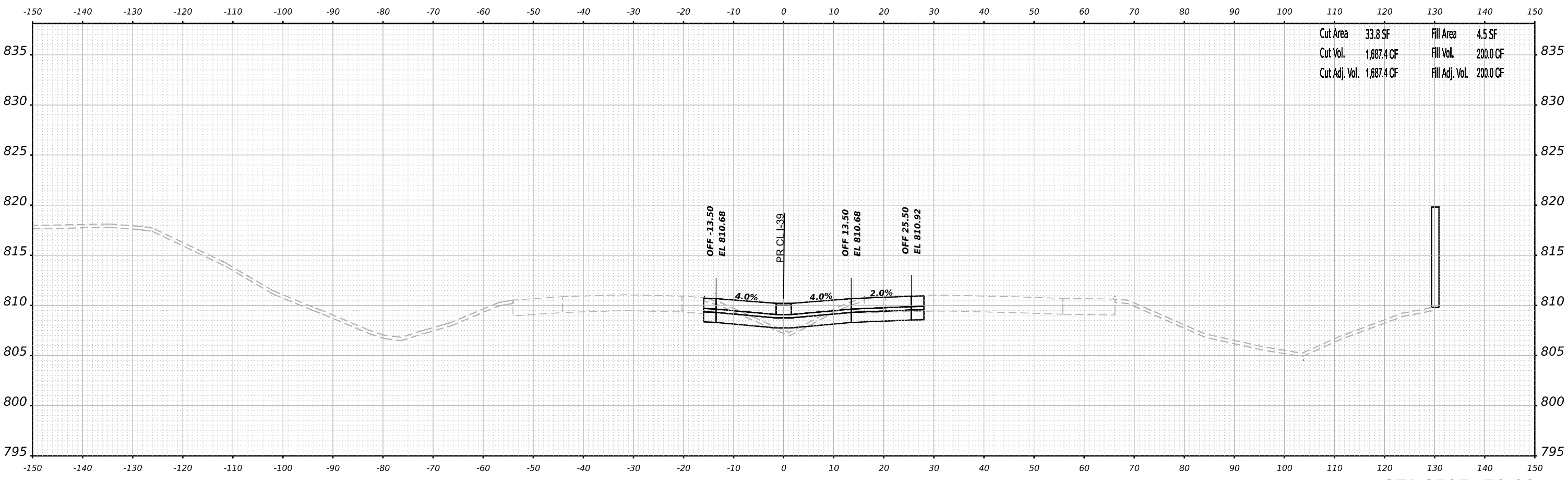
SCALE: N/A SHEET 64 OF 109 SHEETS STA. 2597+00.00 TO STA. 2597+00.00

F.A.I. RTE.	SECTION	COUNTY	TOTAL SHEETS	SHEET NO.
39	(201-3)K	WINNEBAGO	2192	1127
CONTRACT NO. 64B13				
ILLINOIS FED. AID PROJECT				

FINAL SURVEY NOTE BOOK NO.	SURVEYED PLOTTED AREAS CHECKED	BY	DATE

ORIGINAL SURVEY NOTE BOOK NO.	SURVEYED PLOTTED AREAS CHECKED	BY	DATE

MODEL: P:\A30_X5 - 2597+50.00 (Sheet)
 FILE NAME: p:\A30_X5 - 2597+50.00 (Sheet)\Documents\708005108\001\Eng_Docs\Design\System_Interchange\Cross_Sections\2597+50.00\A30_X5-Stage2.dgn



STA 2597+50.00



USER NAME = tvogler	DESIGNED - T.VOGLER	REVISED -
	DRAWN - T.VOGLER	REVISED -
PLOT SCALE = 0.16666667 1/ in.	CHECKED - J.TARDY	REVISED -
PLOT DATE = 3/30/2023	DATE - 03/31/2023	REVISED -

**STATE OF ILLINOIS
DEPARTMENT OF TRANSPORTATION**

**CROSS SECTIONS
US 20 STAGE 2**

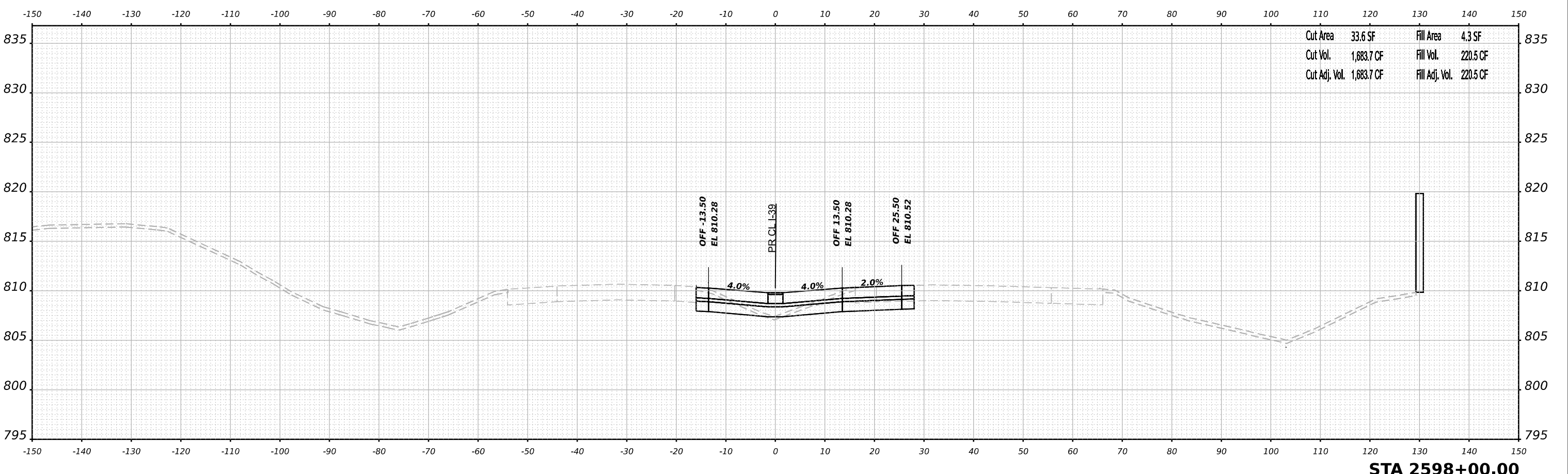
SCALE: N/A SHEET 65 OF 109 SHEETS STA. 2597+50.00 TO STA. 2597+50.00

F.A.I. RTE. 39	SECTION (201-3)K	COUNTY WINNEBAGO	TOTAL SHEETS 2192	SHEET NO. 1128
CONTRACT NO. 64B13				
ILLINOIS FED. AID PROJECT				

FINAL SURVEY NO.	SURVEYED	DATE
NOTE BOOK	PLOTTED	
	TEMPLATE	
	AREAS	
	AREAS CHECKED	

ORIGINAL SURVEY NO.	SURVEYED	DATE
NOTE BOOK	PLOTTED	
	TEMPLATE	
	AREAS	
	AREAS CHECKED	

MODEL: PA-30_XS-2598+00.00 (Sheet)
 FILE NAME: p:\benesch\paw\benesch\paw\Documents\708005108\001\Eng_Docs\Design\System_Interchange\Cross_Sections\2598+00.00-30-SI-XS-Stage2.dgn



USER NAME = tvogler	DESIGNED - T.VOGLER	REVISED -
	DRAWN - T.VOGLER	REVISED -
PLOT SCALE = 0.16666667 1/ in.	CHECKED - J.TARDY	REVISED -
PLOT DATE = 3/30/2023	DATE - 03/31/2023	REVISED -

STATE OF ILLINOIS
 DEPARTMENT OF TRANSPORTATION

CROSS SECTIONS
 US 20 STAGE 2

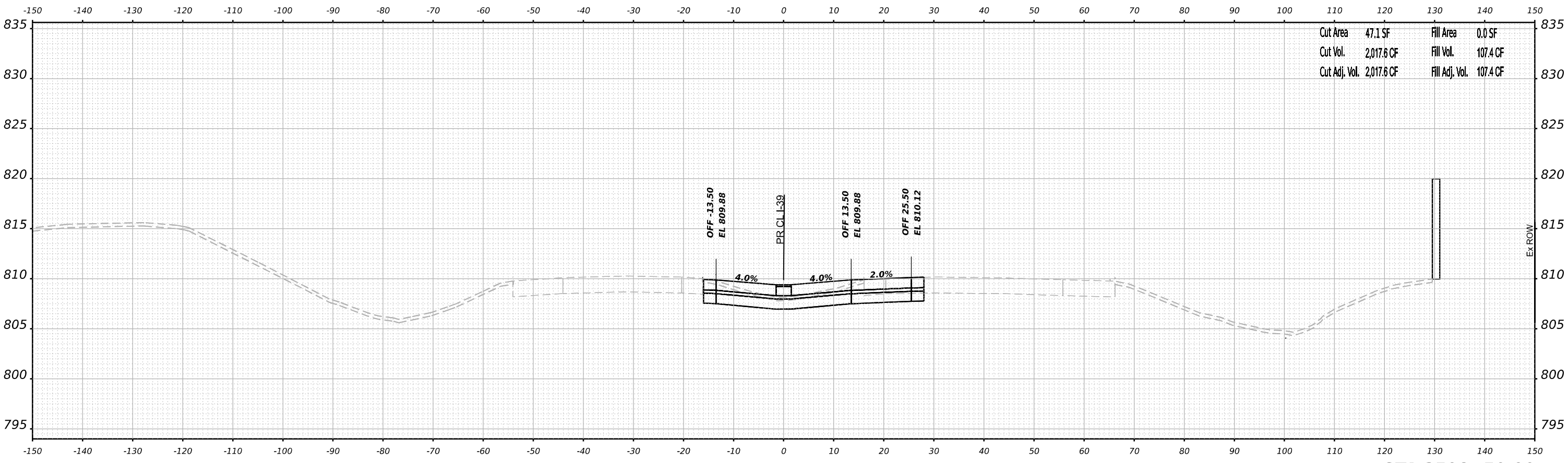
SCALE: N/A SHEET 66 OF 109 SHEETS STA. 2598+00.00 TO STA. 2598+00.00

F.A.I. RTE. 39	SECTION (201-3)K	COUNTY WINNEBAGO	TOTAL SHEETS 2192	SHEET NO. 1129
CONTRACT NO. 64B13				
ILLINOIS FED. AID PROJECT				

FINAL SURVEY NO.	SURVEYED	DATE
NOTE BOOK	PLOTTED	BY
NO.	TEMPLATE	
	AREAS	
	CHECKED	

ORIGINAL SURVEY NO.	SURVEYED	DATE
NOTE BOOK	PLOTTED	BY
NO.	TEMPLATE	
	AREAS	
	CHECKED	

MODEL: P:\A-30_XS-2598+50.00 (Sheet)
 FILE NAME: p:\benesch\paw\benesch.com\benesch\paw\Documents\10800\10800\Eng\Drawings\System\Interchange\Cross Sections\2598+50.00-39-SI-XS-Stage2.dgn



Cut Area	47.1 SF	Fill Area	0.0 SF
Cut Vol.	2,017.6 CF	Fill Vol.	107.4 CF
Cut Adj. Vol.	2,017.6 CF	Fill Adj. Vol.	107.4 CF

STA 2598+50.00



USER NAME	= tvogler	DESIGNED	- T.VOGLER	REVISED	-
		DRAWN	- T.VOGLER	REVISED	-
PLOT SCALE	= 0.16666667 1/ in.	CHECKED	- J.TARDY	REVISED	-
PLOT DATE	= 3/30/2023	DATE	- 03/31/2023	REVISED	-

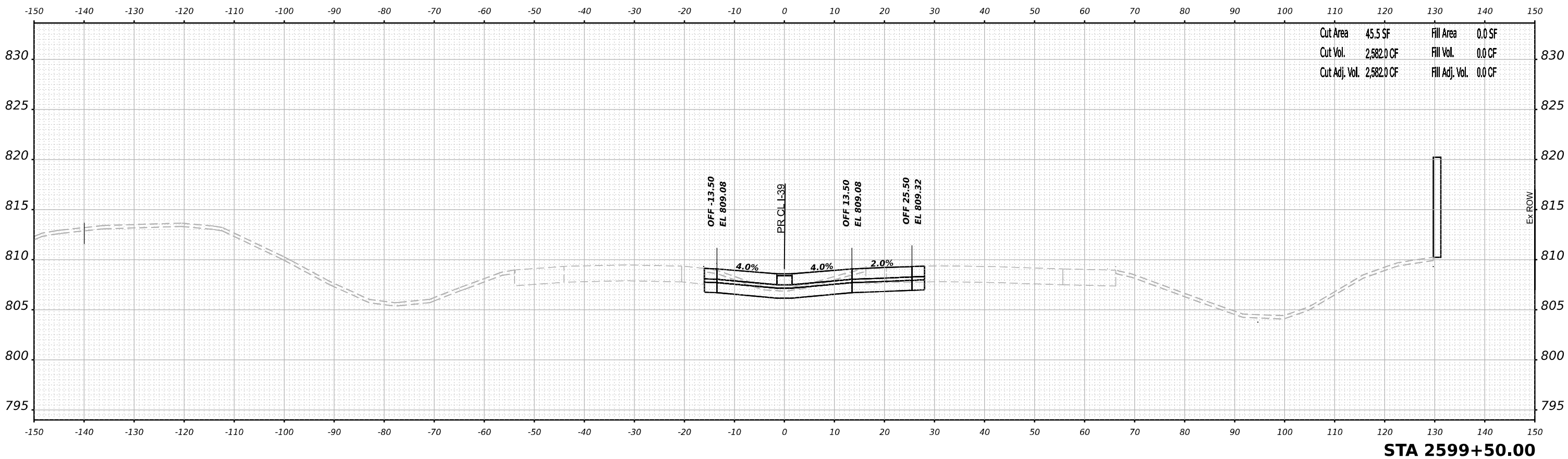
STATE OF ILLINOIS
DEPARTMENT OF TRANSPORTATION

**CROSS SECTIONS
US 20 STAGE 2**

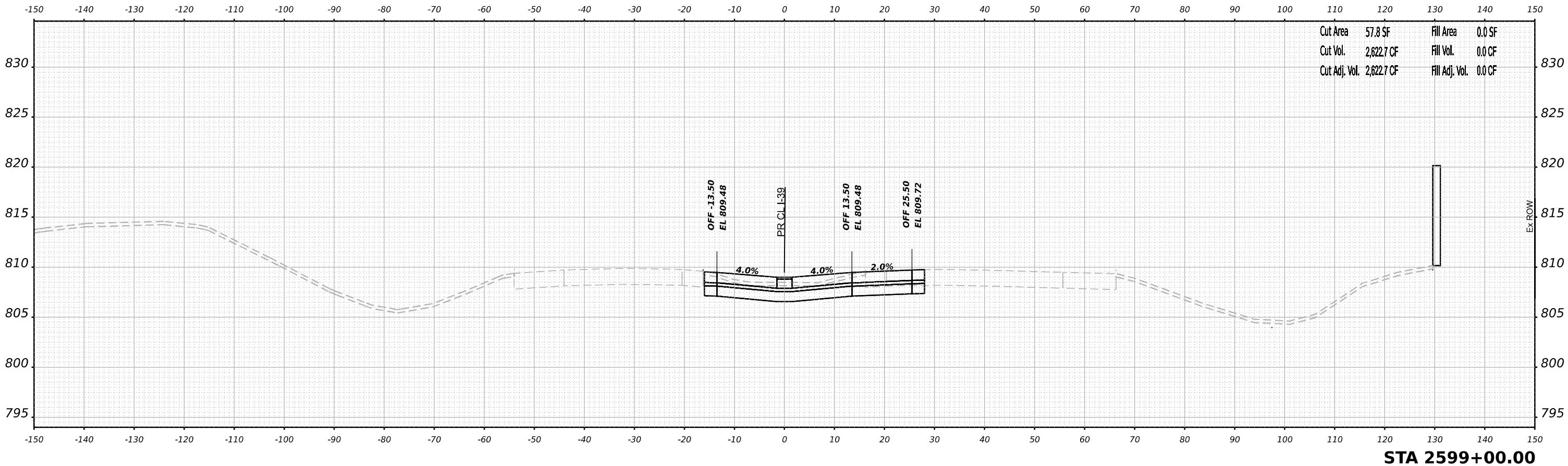
SCALE: N/A SHEET 67 OF 109 SHEETS STA. 2598+50.00 TO STA. 2598+50.00

F.A.I. RTE.	SECTION	COUNTY	TOTAL SHEETS	SHEET NO.
39	(201-3)K	WINNEBAGO	2192	1130
CONTRACT NO. 64B13				
ILLINOIS FED. AID PROJECT				

FINAL SURVEY	SURVEYED	BY	DATE
NOTE BOOK	PLOTTED		
NO.	TEMPLATE		
	AREAS CHECKED		



ORIGINAL SURVEY	SURVEYED	BY	DATE
NOTE BOOK	PLOTTED		
NO.	TEMPLATE		
	AREAS CHECKED		



MODEL: P:\19_05_2599+00.00 (Sheet)
FILE NAME: p:\19_05_2599+00.00 (Sheet)

Alfred Benesch & Company
35 W Wacker Drive, Suite 3300
Chicago, Illinois 60601
312.265.4150 Job No. 19880.00

USER NAME	= tvogler	DESIGNED	- T.VOGLER	REVISED	-
PLOT SCALE	= 0.16666667 1/ in.	DRAWN	- T.VOGLER	REVISED	-
PLOT DATE	= 3/30/2023	CHECKED	- J.TARDY	REVISED	-
		DATE	- 03/31/2023	REVISED	-

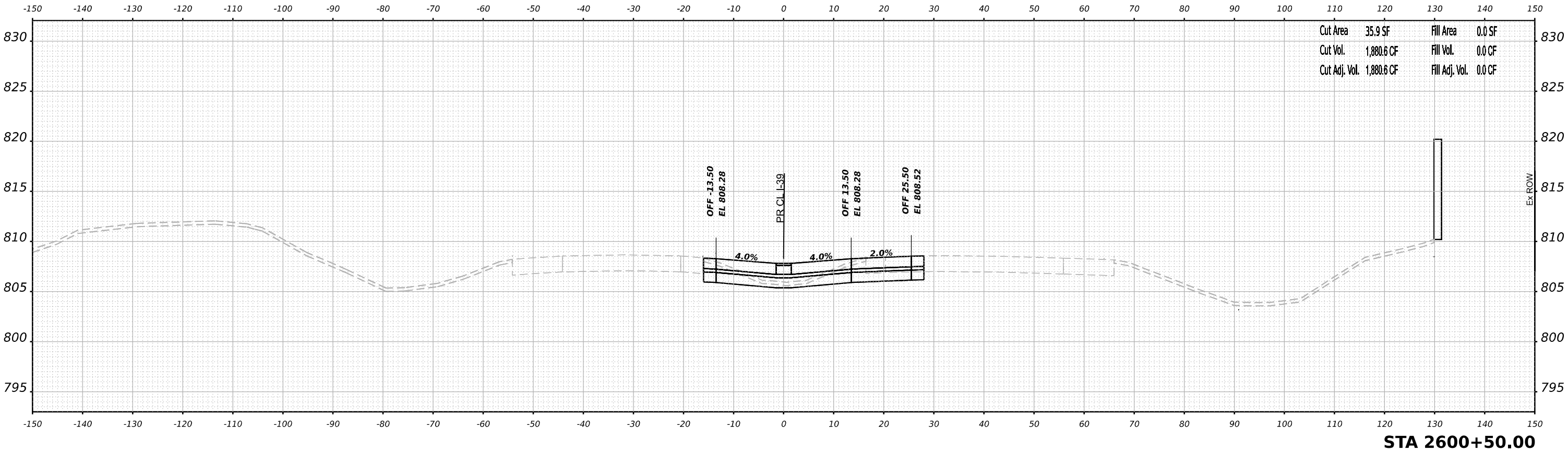
STATE OF ILLINOIS
DEPARTMENT OF TRANSPORTATION

**CROSS SECTIONS
US 20 STAGE 2**

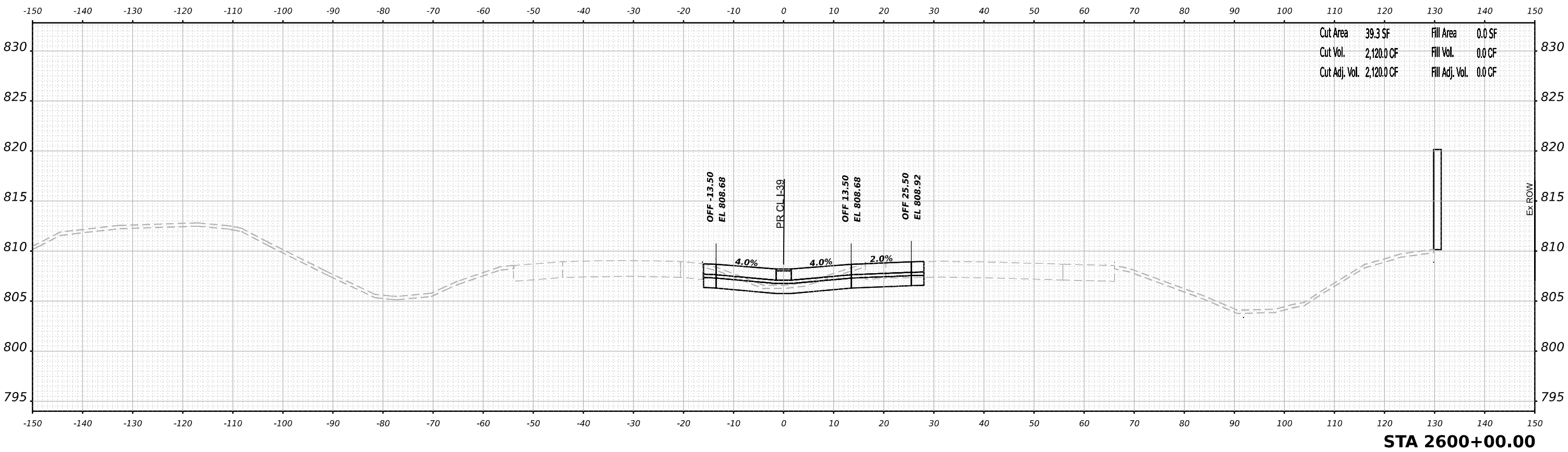
SCALE: N/A SHEET 68 OF 109 SHEETS STA. 2599+00.00 TO STA. 2599+00.00

F.A.I. RTE.	SECTION	COUNTY	TOTAL SHEETS	SHEET NO.
39	(201-3)K	WINNEBAGO	2192	1131
			CONTRACT NO. 64B13	
ILLINOIS FED. AID PROJECT				

FINAL SURVEY NO.	SURVEYED	DATE
NOTE BOOK	PLOTTED	BY
AREAS CHECKED	TEMPLATE	
	AREAS CHECKED	



ORIGINAL SURVEY NO.	SURVEYED	DATE
NOTE BOOK	PLOTTED	BY
AREAS CHECKED	TEMPLATE	
	AREAS CHECKED	



MODEL: PA-30_XS - 2600+00.00 (Sheet)
FILE NAME: p:\benesch\paw\benesch.com\benesch\paw\Documents\70800810800\00\Eng_Docs\Design\System_Interchange\Cross_Sections\2600+00.00-2600+50.00.dwg



USER NAME	= tvogler	DESIGNED	- T.VOGLER	REVISED	-
		DRAWN	- T.VOGLER	REVISED	-
PLOT SCALE	= 0.16666667 1/ in.	CHECKED	- J.TARDY	REVISED	-
PLOT DATE	= 3/30/2023	DATE	- 03/31/2023	REVISED	-

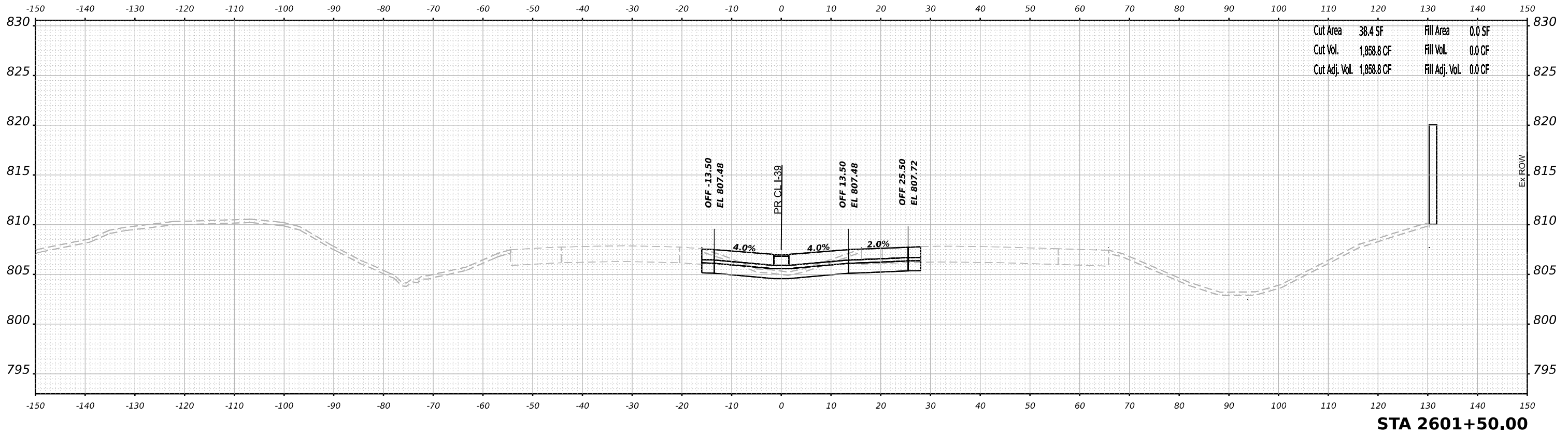
STATE OF ILLINOIS
DEPARTMENT OF TRANSPORTATION

**CROSS SECTIONS
US 20 STAGE 2**

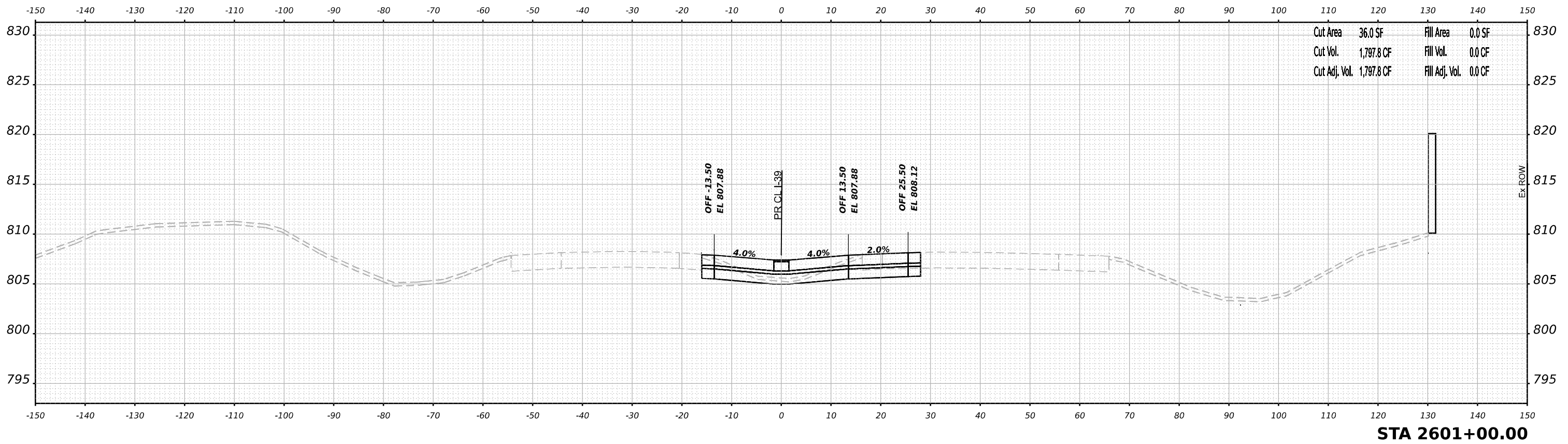
SCALE: N/A SHEET 69 OF 109 SHEETS STA. 2600+00.00 TO STA. 2600+50.00

F.A.I. RTE.	SECTION	COUNTY	TOTAL SHEETS	SHEET NO.
39	(201-3)K	WINNEBAGO	2192	1132
			CONTRACT NO. 64B13	
ILLINOIS FED. AID PROJECT				

FINAL SURVEY NO.	SURVEYED	DATE
NOTE BOOK	PLOTTED	BY
AREAS CHECKED	TEMPLATE	
	AREAS CHECKED	



ORIGINAL SURVEY NO.	SURVEYED	DATE
NOTE BOOK	PLOTTED	BY
AREAS CHECKED	TEMPLATE	
	AREAS CHECKED	



MODEL: P:\30_95_2601+00.00 (Sheet)
FILE NAME: p:\30_95_2601+00.00 (Sheet)
D:\Documents\10800810800\01\Eng\Drawings\System\Interchange\Cross Sections\2601+50.00-STA-2601+50.00.dgn

Alfred Benesch & Company
35 W Wacker Drive, Suite 3300
Chicago, Illinois 60601
312.265.4150 Job No. 19880.00

USER NAME	= tvogler	DESIGNED	- T.VOGLER	REVISED	-
		DRAWN	- T.VOGLER	REVISED	-
PLOT SCALE	= 0.16666667 "/td> <td>CHECKED</td> <td>- J.TARDY</td> <td>REVISED</td> <td>-</td>	CHECKED	- J.TARDY	REVISED	-
PLOT DATE	= 3/30/2023	DATE	- 03/31/2023	REVISED	-

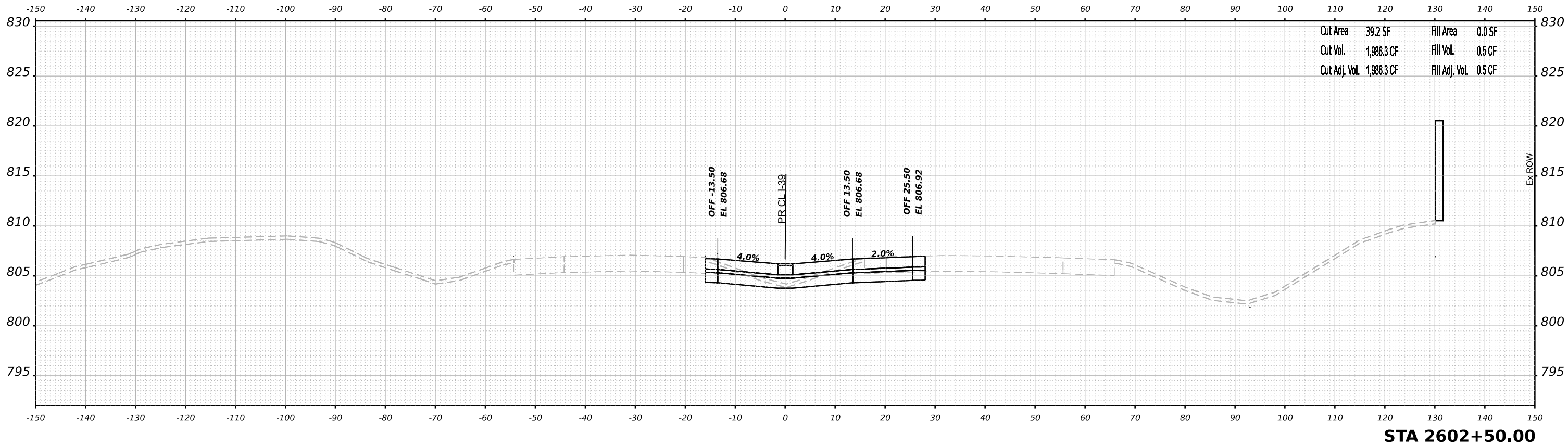
STATE OF ILLINOIS
DEPARTMENT OF TRANSPORTATION

CROSS SECTIONS
US 20 STAGE 2

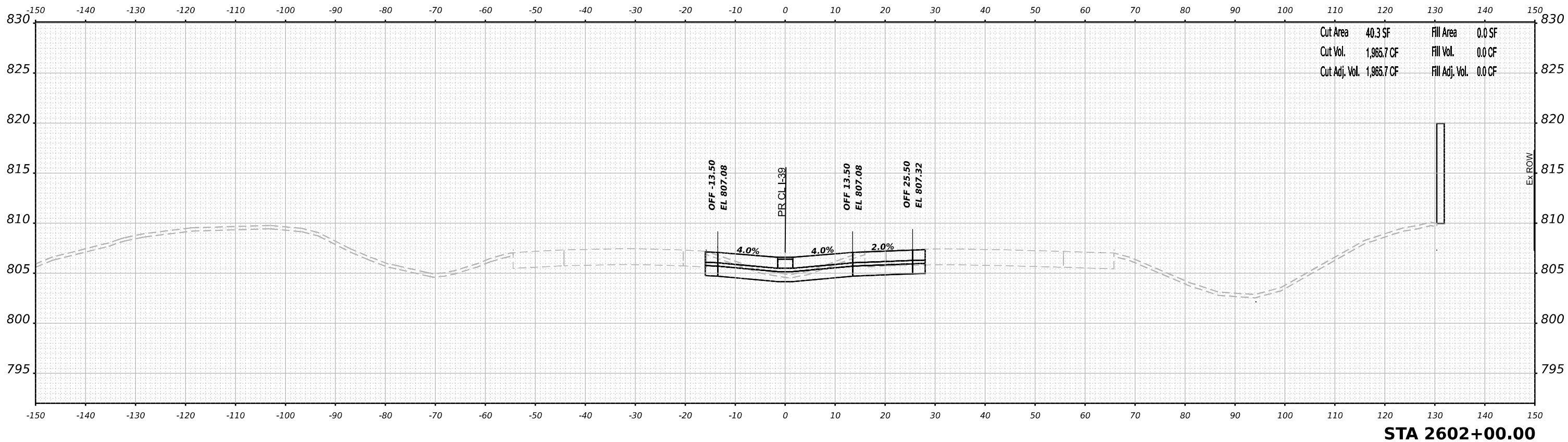
SCALE: N/A SHEET 70 OF 109 SHEETS STA. 2601+00.00 TO STA. 2601+50.00

F.A.I. RTE.	SECTION	COUNTY	TOTAL SHEETS	SHEET NO.
39	(201-3)K	WINNEBAGO	2192	1133
			CONTRACT NO. 64B13	
ILLINOIS FED. AID PROJECT				

FINAL SURVEY NO.	SURVEYED	DATE
NOTE BOOK	PLOTTED	BY
NO.	TEMPLATE	
	AREAS CHECKED	
	AREAS CHECKED	



ORIGINAL SURVEY NO.	SURVEYED	DATE
NOTE BOOK	PLOTTED	BY
NO.	TEMPLATE	
	AREAS CHECKED	
	AREAS CHECKED	



MODEL: P:\30_05 - 2602+00.00 (Sheet)

FILE NAME: p:\30_05 - 2602+00.00 (Sheet) \Documents\70805110800\01\Eng\Drawings\System\Interchange\Cross Sections\2602+50.00-Cross-2602+50.00.dgn



USER NAME	= tvogler
DESIGNED	- T.VOGLER
DRAWN	- T.VOGLER
PLOT SCALE	= 0.16666667 1/ in.
PLOT DATE	= 3/30/2023

REVIS	-
REVIS	-
REVIS	-
REVIS	-
REVIS	-

DESIGNED	- T.VOGLER
DRAWN	- T.VOGLER
CHECKED	- J.TARDY
DATE	- 03/31/2023

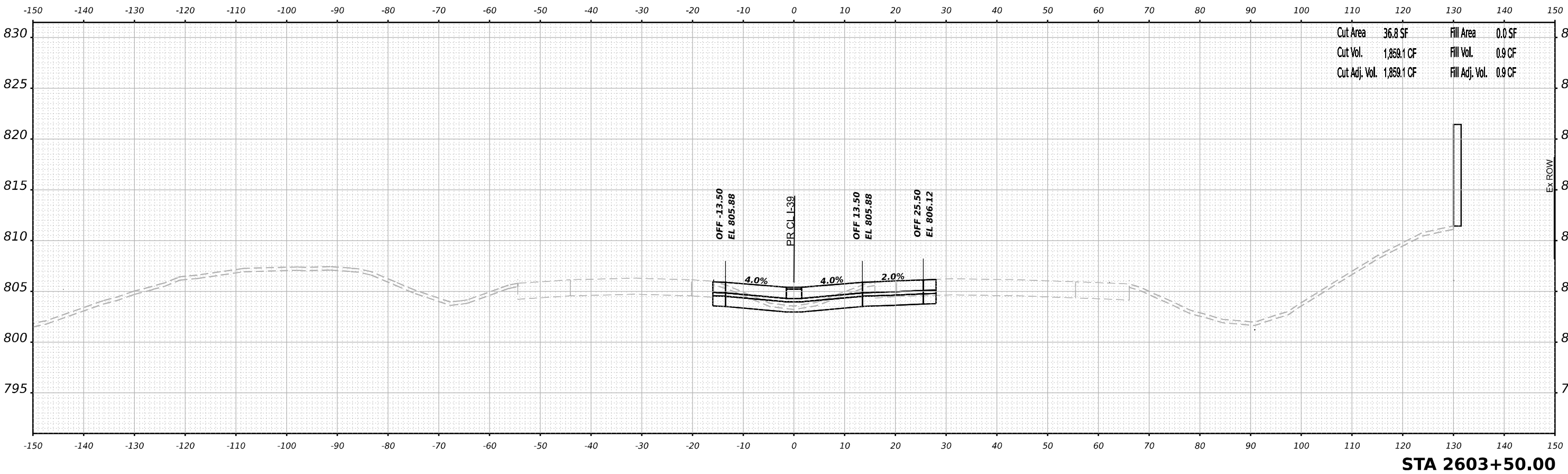
STATE OF ILLINOIS
DEPARTMENT OF TRANSPORTATION

CROSS SECTIONS
US 20 STAGE 2

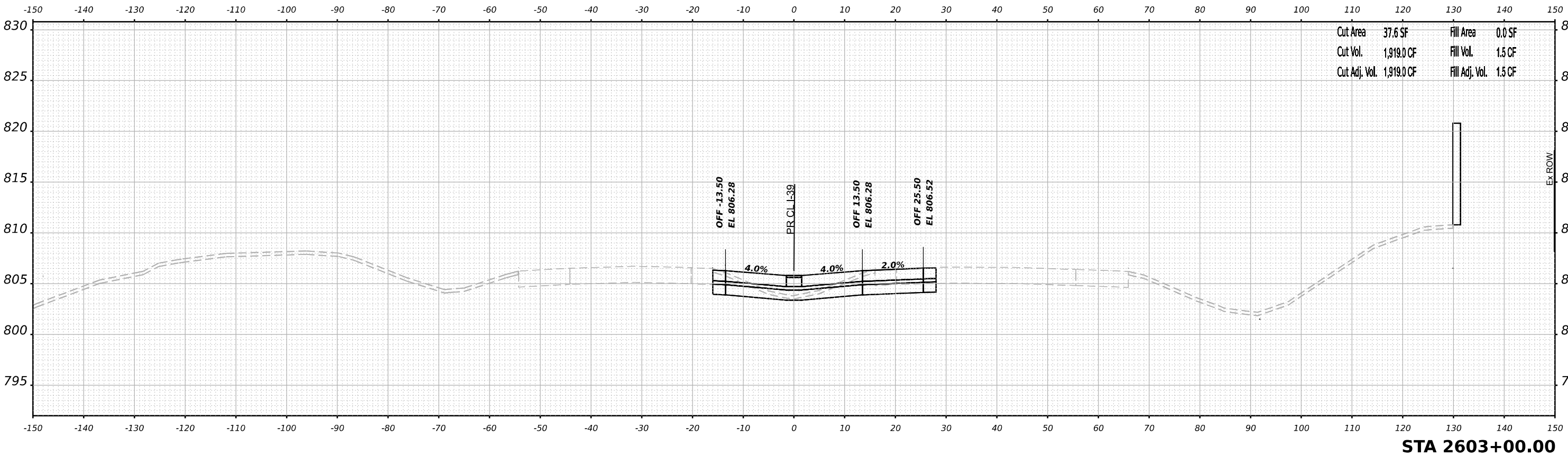
SCALE:	N/A
SHEET	71 OF 109 SHEETS
STA.	2602+00.00 TO STA. 2602+50.00

F.A.I. RTE.	SECTION	COUNTY	TOTAL SHEETS	SHEET NO.
39	(201-3)K	WINNEBAGO	2192	1134
CONTRACT NO. 64B13				
ILLINOIS FED. AID PROJECT				

FINAL SURVEY NO.	SURVEYED	DATE
NOTE BOOK NO.	PLOTTED	BY
AREAS CHECKED	TEMPLATE	
	AREAS	



ORIGINAL SURVEY NO.	SURVEYED	DATE
NOTE BOOK NO.	PLOTTED	BY
AREAS CHECKED	TEMPLATE	
	AREAS	



MODEL: P:\19_05_2603+00.00 (Sheet)
FILE NAME: p:\19_05_2603+00.00 (Sheet)



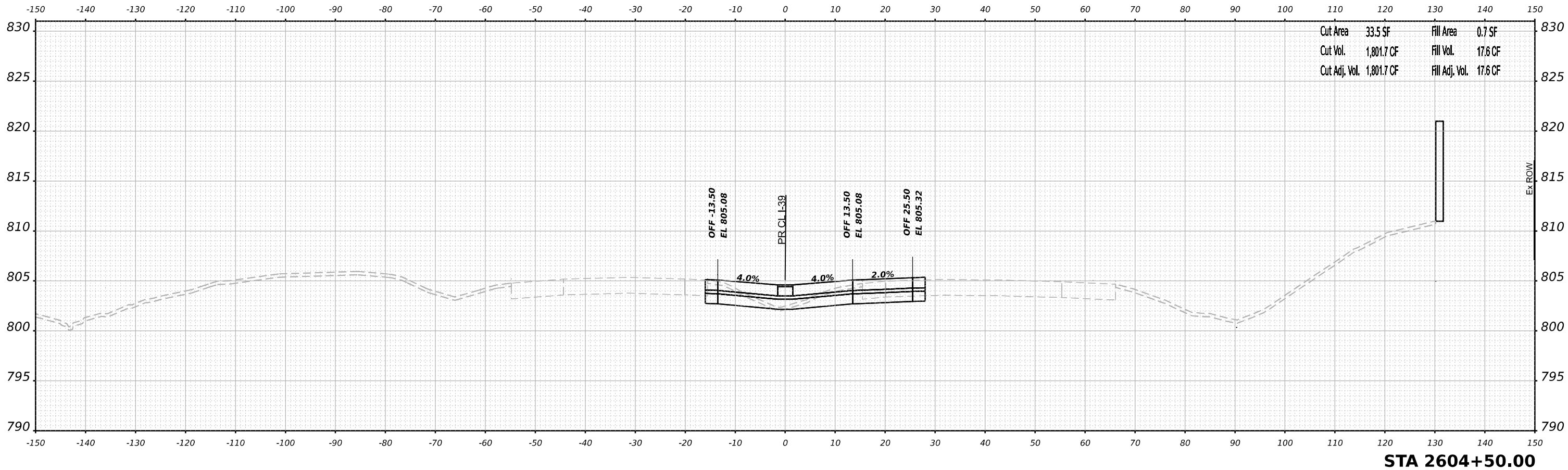
USER NAME	= tvogler	DESIGNED	- T.VOGLER	REVISED	-
DESIGNED	- T.VOGLER	DRAWN	- T.VOGLER	REVISED	-
PLLOT SCALE	= 0.16666667 "/td> <td>CHECKED</td> <td>- J.TARDY</td> <td>REVISED</td> <td>-</td>	CHECKED	- J.TARDY	REVISED	-
PLLOT DATE	= 3/30/2023	DATE	- 03/31/2023	REVISED	-

**STATE OF ILLINOIS
DEPARTMENT OF TRANSPORTATION**

CROSS SECTIONS US 20 STAGE 2	
SCALE: N/A	SHEET 72 OF 109 SHEETS
STA. 2603+00.00 TO STA. 2603+50.00	

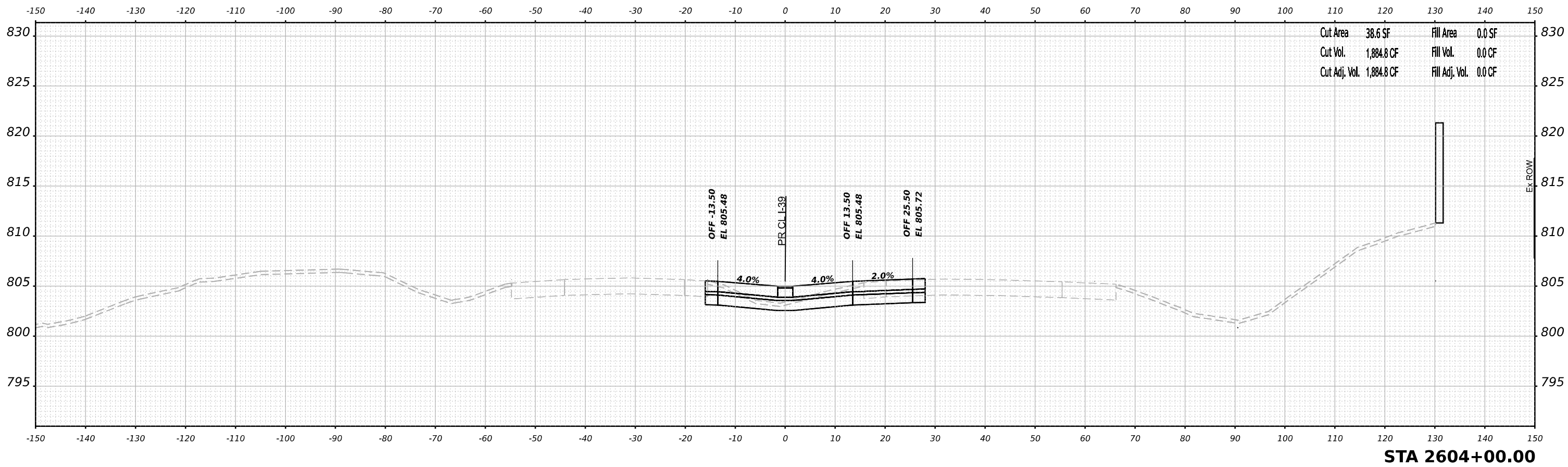
F.A.I. RTE.	SECTION	COUNTY	TOTAL SHEETS	SHEET NO.
39	(201-3)K	WINNEBAGO	2192	1135
CONTRACT NO. 64B13				
ILLINOIS FED. AID PROJECT				

FINAL SURVEY	SURVEYED	BY	DATE
NOTE BOOK	PLOTTED		
NO.	TEMPLATE		
	AREAS CHECKED		



STA 2604+50.00

ORIGINAL SURVEY	SURVEYED	BY	DATE
NOTE BOOK	PLOTTED		
NO.	TEMPLATE		
	AREAS CHECKED		



STA 2604+00.00

MODEL: P:\A39_05_2604+00.00 (Sheet)
 FILE NAME: p:\a39_05_2604+00.00 (Sheet) \Documents\708095108\001\Eng_Docs\Design\System_Interchange\Cross_Sections\0264013-Cor-139-SI-US-Stage2.dgn

Alfred Benesch & Company
 35 W Wacker Drive, Suite 3300
 Chicago, Illinois 60601
 312.265.4150 Job No. 19880.00

USER NAME = tvogler	DESIGNED - T.VOGLER	REVISED -
	DRAWN - T.VOGLER	REVISED -
PLOT SCALE = 0.16666667 1/ in.	CHECKED - J.TARDY	REVISED -
PLOT DATE = 3/30/2023	DATE - 03/31/2023	REVISED -

**STATE OF ILLINOIS
 DEPARTMENT OF TRANSPORTATION**

**CROSS SECTIONS
 I-39/US 20 STAGE 2**

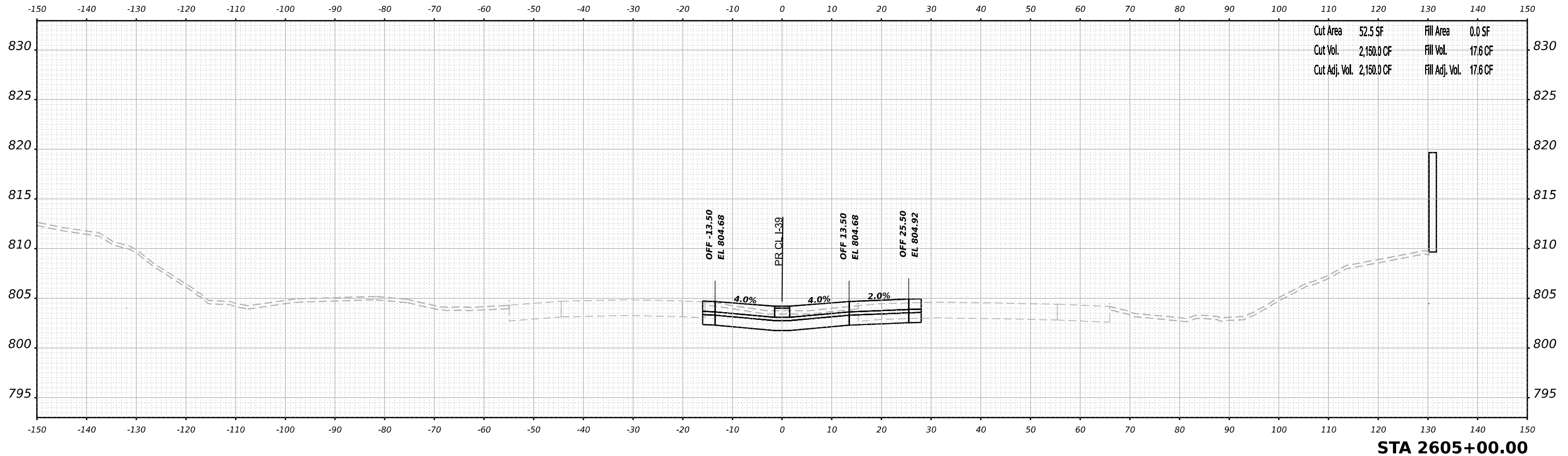
SCALE: N/A SHEET 73 OF 109 SHEETS STA. 2604+00.00 TO STA. 2604+50.00

F.A.I. RTE. 39	SECTION (201-3)K	COUNTY WINNEBAGO	TOTAL SHEETS 2192	SHEET NO. 1136
			CONTRACT NO. 64B13	
ILLINOIS FED. AID PROJECT				

FINAL SURVEY NO.	SURVEYED	DATE
NOTE BOOK	PLOTTED	BY
AREAS CHECKED	TEMPLATE	
	AREAS	
	AREAS CHECKED	

ORIGINAL SURVEY NO.	SURVEYED	DATE
NOTE BOOK	PLOTTED	BY
AREAS CHECKED	TEMPLATE	
	AREAS	
	AREAS CHECKED	

MODEL: P:\A-39-US-2605+00.00 (Sheet)
 FILE NAME: p:\a\benesch\paw\benesch\paw\Documents\10800510800.00\Eng\Drawings\System\Interchange\Cross Sections\2605+00.00\I-39-51-US-Stage2.dgn



STA 2605+00.00



USER NAME = tvogler	DESIGNED - T.VOGLER	REVISED -
	DRAWN - T.VOGLER	REVISED -
PLOT SCALE = 0.16666667 1/ in.	CHECKED - J.TARDY	REVISED -
PLOT DATE = 3/30/2023	DATE - 03/31/2023	REVISED -

STATE OF ILLINOIS
 DEPARTMENT OF TRANSPORTATION

**CROSS SECTIONS
 I-39/US 20 STAGE 2**

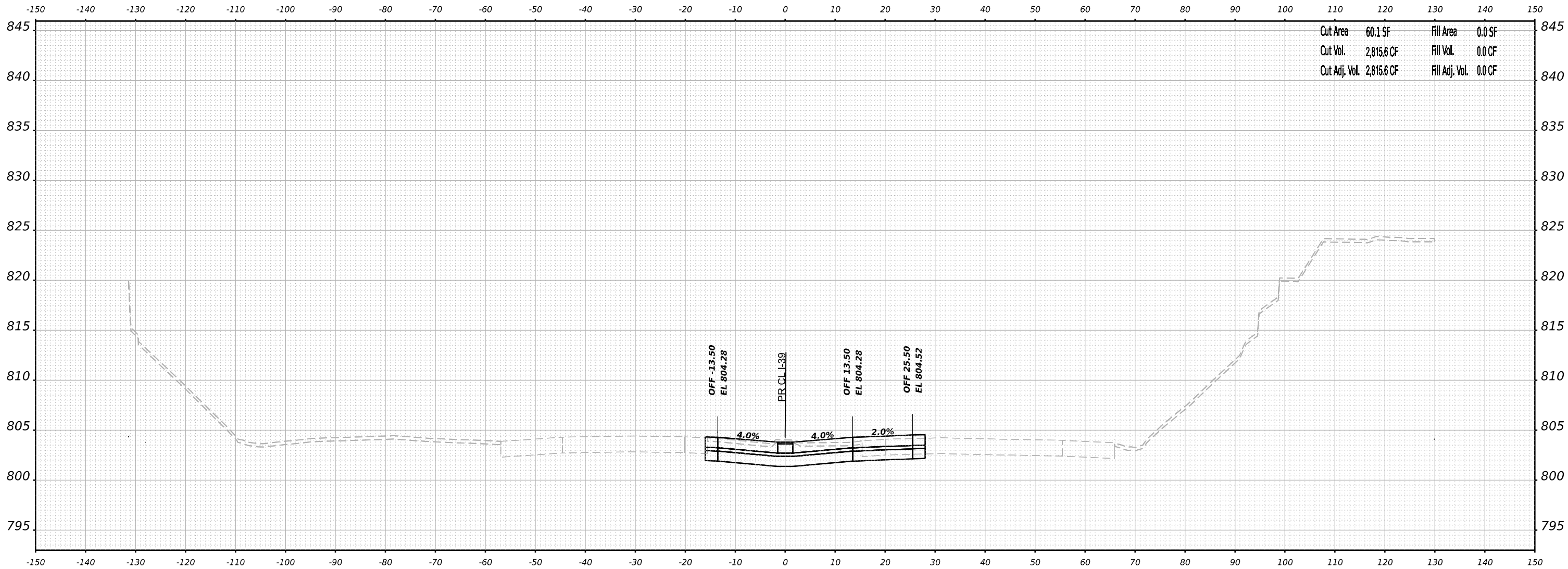
SCALE: N/A SHEET 74 OF 109 SHEETS STA. 2605+00.00 TO STA. 2605+00.00

F.A.I. RTE. 39	SECTION (201-3)K	COUNTY WINNEBAGO	TOTAL SHEETS 2192	SHEET NO. 1137
CONTRACT NO. 64B13				
ILLINOIS FED. AID PROJECT				

FINAL SURVEY NO.	SURVEYED	DATE
NOTE BOOK	PLOTTED	BY
	TEMPLATE	
	AREAS CHECKED	

ORIGINAL SURVEY NO.	SURVEYED	DATE
NOTE BOOK	PLOTTED	BY
	TEMPLATE	
	AREAS CHECKED	

MODEL: PA-39_US - 2605+50.00 (Sheet)
 FILE NAME: p:\benesch\paw\benesch\paw\Documents\10800510800\00\Eng_Docs\Design\System_Interchange\Cross_Sections\2605+50.00-PA-39-US-Stage2.dgn



Cut Area	60.1 SF	Fill Area	0.0 SF
Cut Vol.	2,815.6 CF	Fill Vol.	0.0 CF
Cut Adj. Vol.	2,815.6 CF	Fill Adj. Vol.	0.0 CF

STA 2605+50.00



USER NAME = tvogler	DESIGNED - T.VOGLER	REVISED -
	DRAWN - T.VOGLER	REVISED -
PLOT SCALE = 0.16666667 1/ in.	CHECKED - J.TARDY	REVISED -
PLOT DATE = 3/30/2023	DATE - 03/31/2023	REVISED -

STATE OF ILLINOIS
 DEPARTMENT OF TRANSPORTATION

**CROSS SECTIONS
 I-39/US 20 STAGE 2**

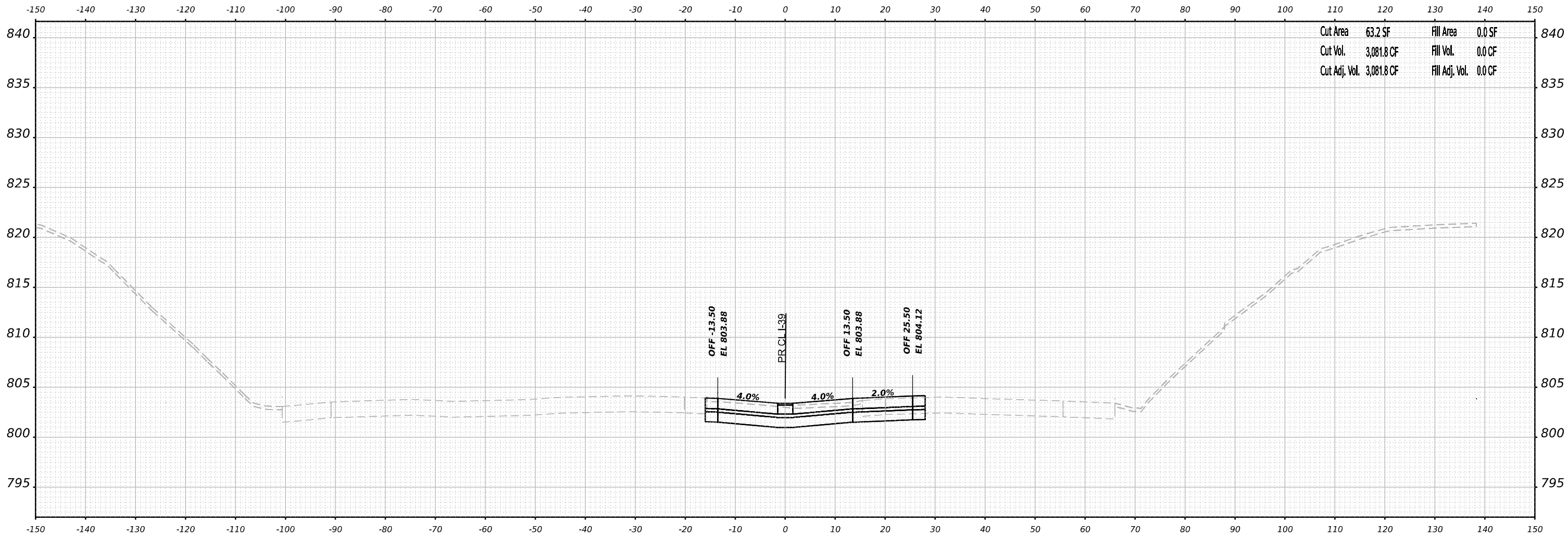
SCALE: N/A SHEET 75 OF 109 SHEETS STA. 2605+50.00 TO STA. 2605+50.00

F.A.I. RTE.	SECTION	COUNTY	TOTAL SHEETS	SHEET NO.
39	(201-3)K	WINNEBAGO	2192	1138
CONTRACT NO. 64B13				
ILLINOIS FED. AID PROJECT				

FINAL SURVEY NO.	SURVEYED AREAS	BY	DATE

ORIGINAL SURVEY NO.	SURVEYED AREAS	BY	DATE

MODEL: I-39_US - 2606+00.00 (Sheet)
 FILE NAME: p:\benesch\pawel\by.com\benesch\pawel\Documents\1080010800\Eng\Drawings\System\Interchange\Cross Sections\2606+00.00-I-39-US-Stage2.dgn



Cut Area	63.2 SF	Fill Area	0.0 SF
Cut Vol.	3,081.8 CF	Fill Vol.	0.0 CF
Cut Adj. Vol.	3,081.8 CF	Fill Adj. Vol.	0.0 CF

STA 2606+00.00



USER NAME = tvogler	DESIGNED - T.VOGLER	REVISED -
	DRAWN - T.VOGLER	REVISED -
PLOT SCALE = 0.16666667" / in.	CHECKED - J.TARDY	REVISED -
PLOT DATE = 3/30/2023	DATE - 03/31/2023	REVISED -

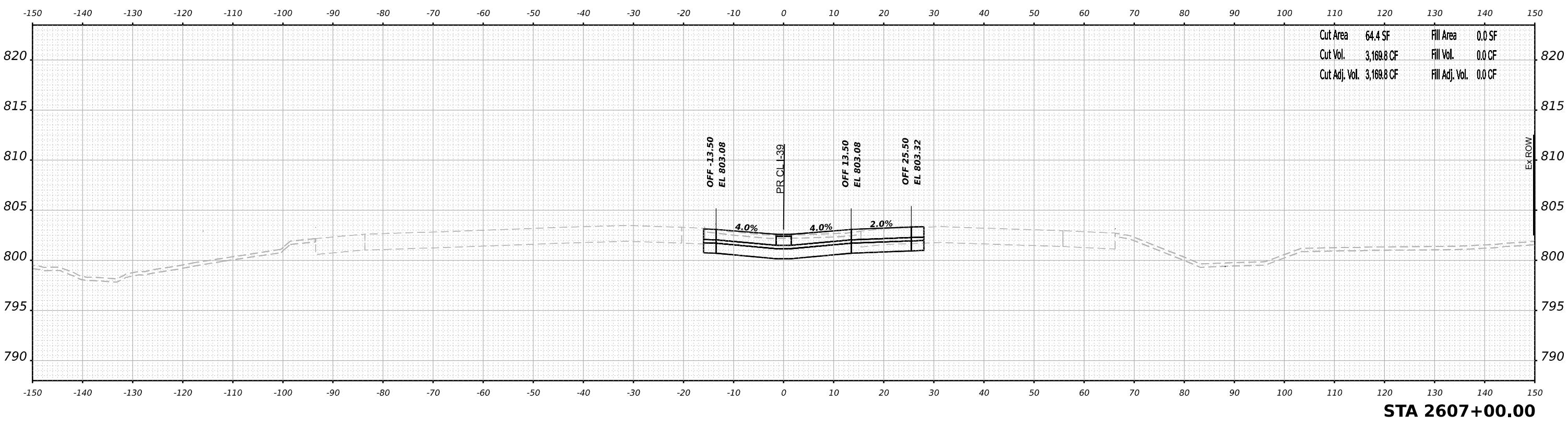
STATE OF ILLINOIS
 DEPARTMENT OF TRANSPORTATION

**CROSS SECTIONS
 I-39/US 20 STAGE 2**

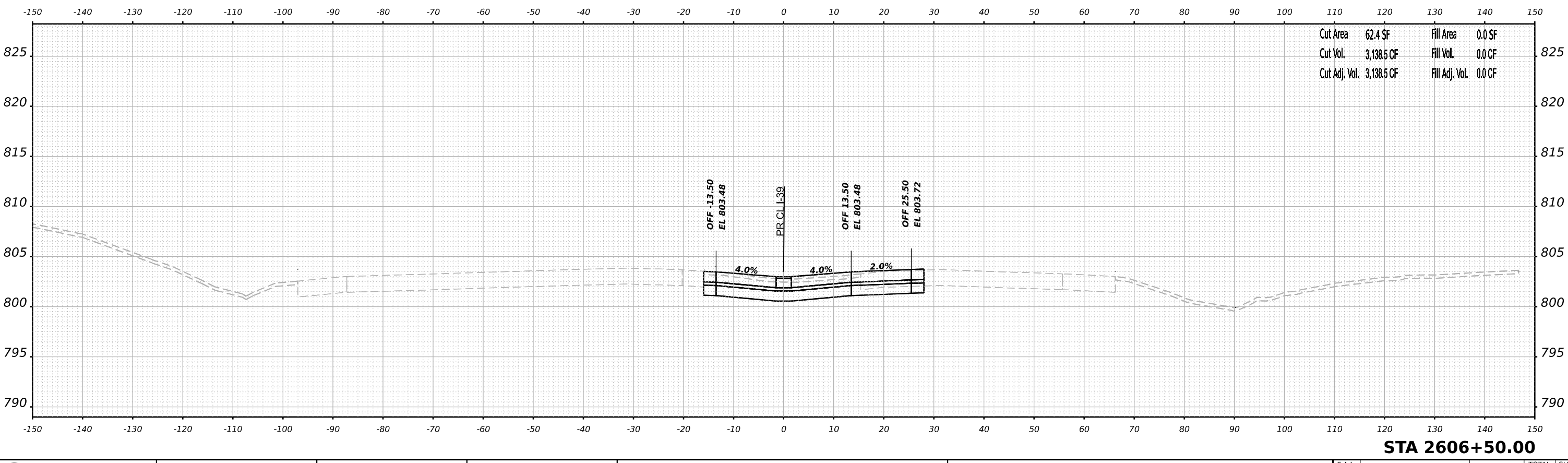
SCALE: N/A SHEET 76 OF 109 SHEETS STA. 2606+00.00 TO STA. 2606+00.00

F.A.I. RTE.	SECTION	COUNTY	TOTAL SHEETS	SHEET NO.
39	(201-3)K	WINNEBAGO	2192	1139
CONTRACT NO. 64B13				
ILLINOIS FED. AID PROJECT				

FINAL SURVEY NO.	SURVEYED	DATE
NOTE BOOK	PLOTTED	BY
AREAS CHECKED	TEMPLATE	
	AREAS CHECKED	



ORIGINAL SURVEY NO.	SURVEYED	DATE
NOTE BOOK	PLOTTED	BY
AREAS CHECKED	TEMPLATE	
	AREAS CHECKED	



MODEL: P:\39_05_2606+50.00 (Sheet)
 FILE NAME: p:\39_05_2606+50.00 (Sheet)
 PROJECT: I-39/US 20 Stage 2



USER NAME = tvogler	DESIGNED - T.VOGLER	REVISED -
	DRAWN - T.VOGLER	REVISED -
PLOT SCALE = 0.16666667" / in.	CHECKED - J.TARDY	REVISED -
PLOT DATE = 3/30/2023	DATE - 03/31/2023	REVISED -

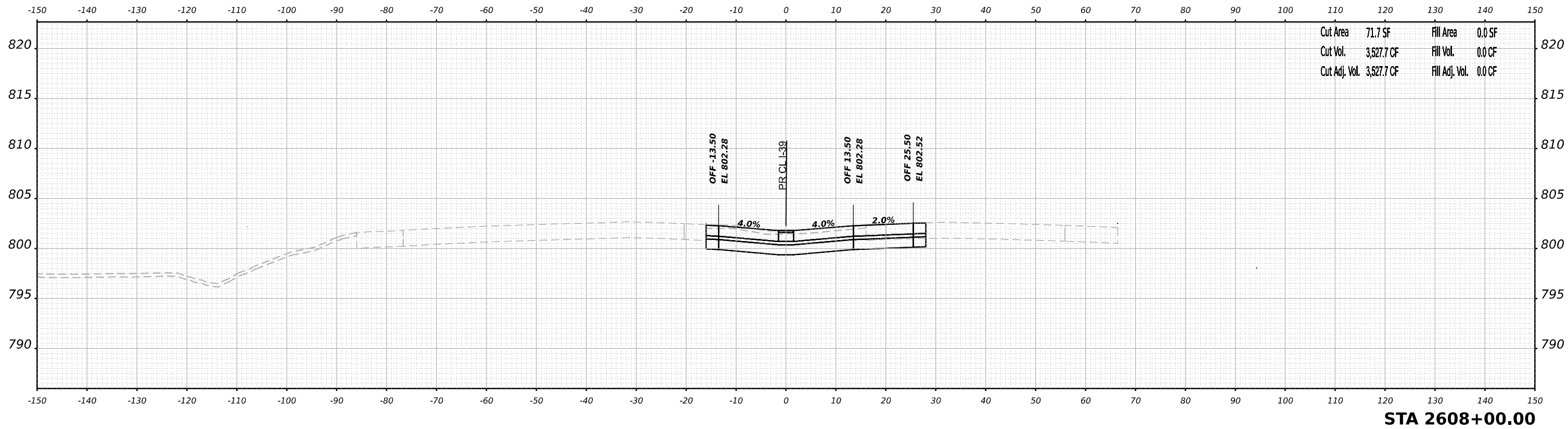
STATE OF ILLINOIS
 DEPARTMENT OF TRANSPORTATION

**CROSS SECTIONS
 I-39/US 20 STAGE 2**

SCALE: N/A SHEET 77 OF 109 SHEETS STA. 2606+50.00 TO STA. 2607+00.00

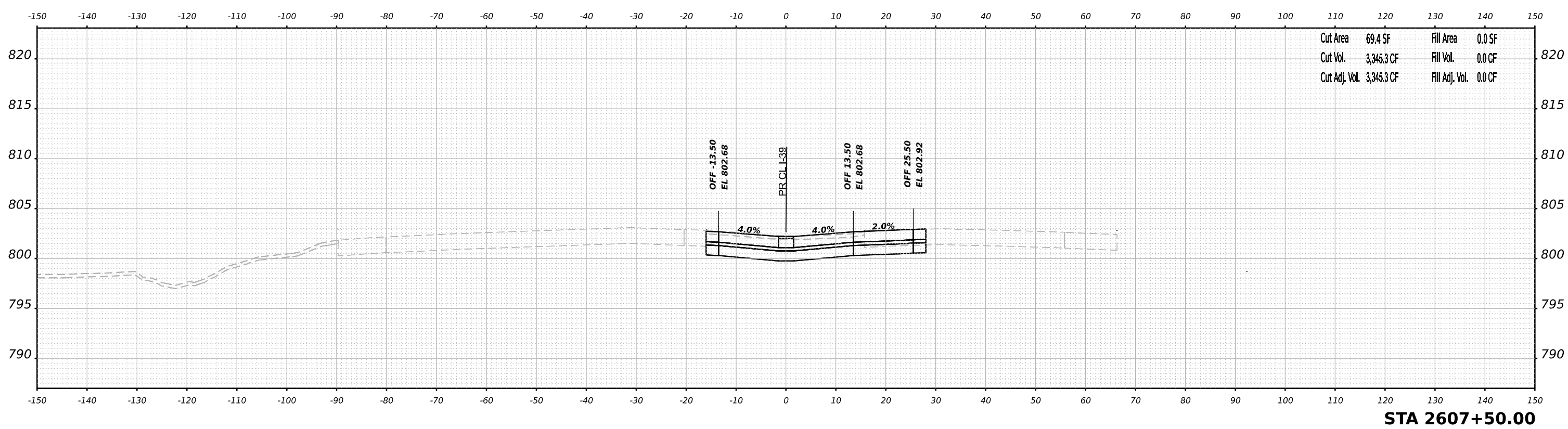
F.A.I. RTE. 39	SECTION (201-3)K	COUNTY WINNEBAGO	TOTAL SHEETS 2192	SHEET NO. 1140
CONTRACT NO. 64B13			ILLINOIS FED. AID PROJECT	

FINAL SURVEY NO.	SURVEYED	DATE
NOTE BOOK	PLOTTED	BY
AREAS CHECKED	TEMPLATE	
	AREAS CHECKED	



STA 2608+00.00

ORIGINAL SURVEY NO.	SURVEYED	DATE
NOTE BOOK	PLOTTED	BY
AREAS CHECKED	TEMPLATE	
	AREAS CHECKED	



STA 2607+50.00

MODEL: P:\93_95_2607+50.00 (Sheet)
 FILE NAME: p:\93_95_2607+50.00 (Sheet).dgn



USER NAME =	tvogler
DESIGNED -	T.VOGLER
DRAWN -	T.VOGLER
PLOT SCALE =	0.16666667 1/ in.
PLOT DATE =	4/27/2023

DESIGNED -	T.VOGLER
DRAWN -	T.VOGLER
CHECKED -	J.TARDY
DATE -	03/31/2023

REVISED -	
REVISED -	
REVISED -	
REVISED -	

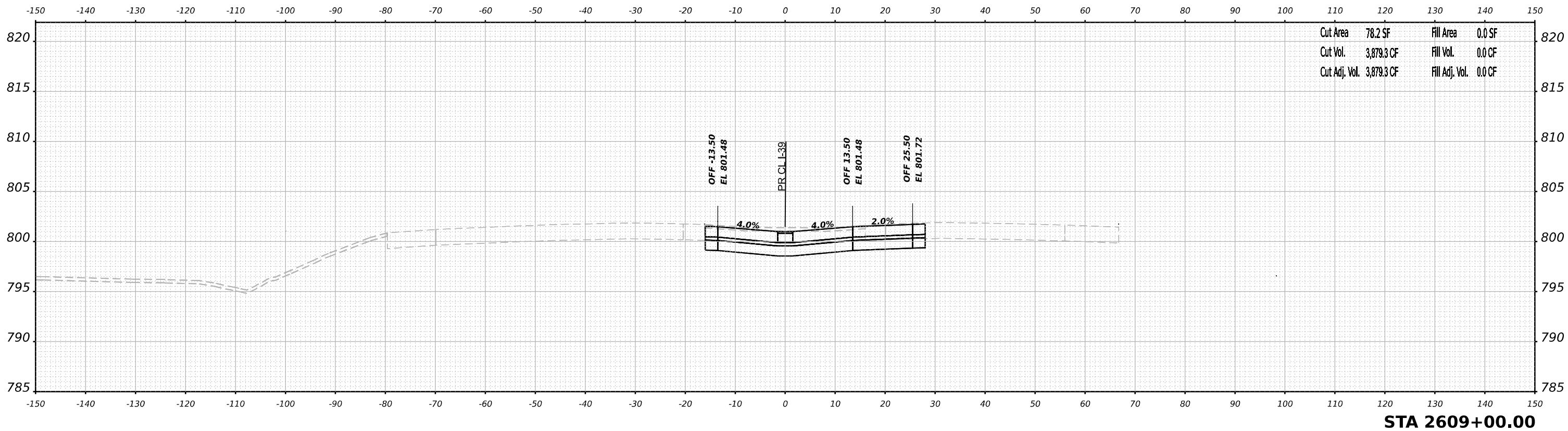
STATE OF ILLINOIS
DEPARTMENT OF TRANSPORTATION

CROSS SECTIONS
I-39/US 20 STAGE 2

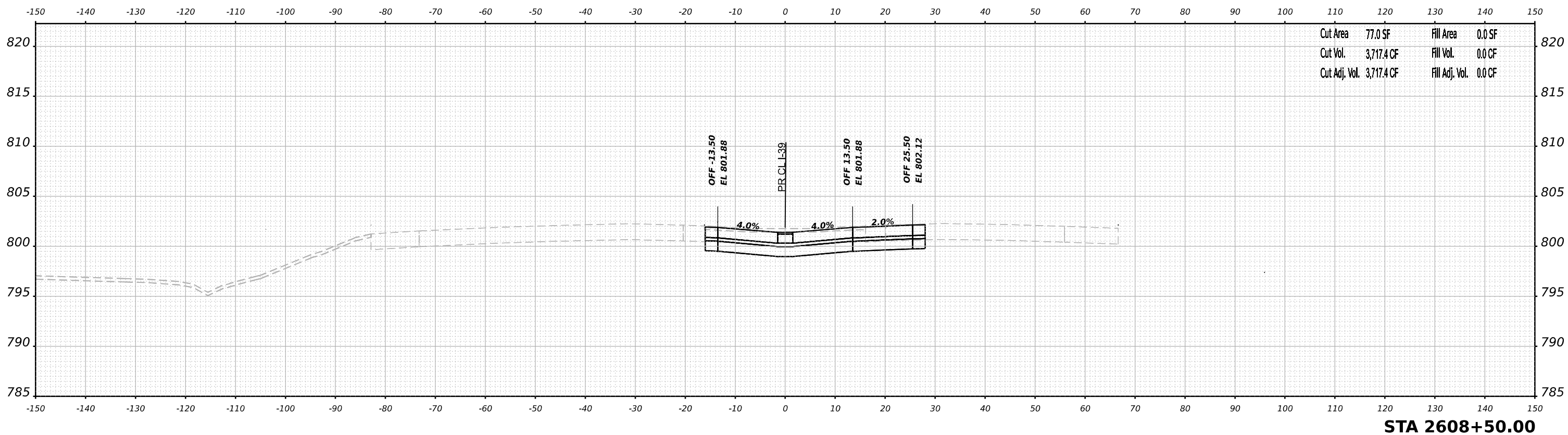
SCALE: N/A SHEET 78 OF 109 SHEETS STA. 2607+50.00 TO STA. 2608+00.00

F.A.I. RTE.	SECTION	COUNTY	TOTAL SHEETS	SHEET NO.
39	(201-3)K	WINNEBAGO	2192	1141
			CONTRACT NO. 64B13	
ILLINOIS FED. AID PROJECT				

FINAL SURVEY NO.	SURVEYED	DATE
NOTE BOOK	PLOTTED	BY
AREAS CHECKED	TEMPLATE	
	AREAS CHECKED	



ORIGINAL SURVEY NO.	SURVEYED	DATE
NOTE BOOK	PLOTTED	BY
AREAS CHECKED	TEMPLATE	
	AREAS CHECKED	



MODEL: P:\A39_05 - 2608+50.00 (Sheet)
FILE NAME: p:\a39_05\2608+50.00.dwg



USER NAME	= tvogler	DESIGNED	- T.VOGLER	REVISED	-
		DRAWN	- T.VOGLER	REVISED	-
PLOT SCALE	= 0.16666667 1/ in.	CHECKED	- J.TARDY	REVISED	-
PLOT DATE	= 3/30/2023	DATE	- 03/31/2023	REVISED	-

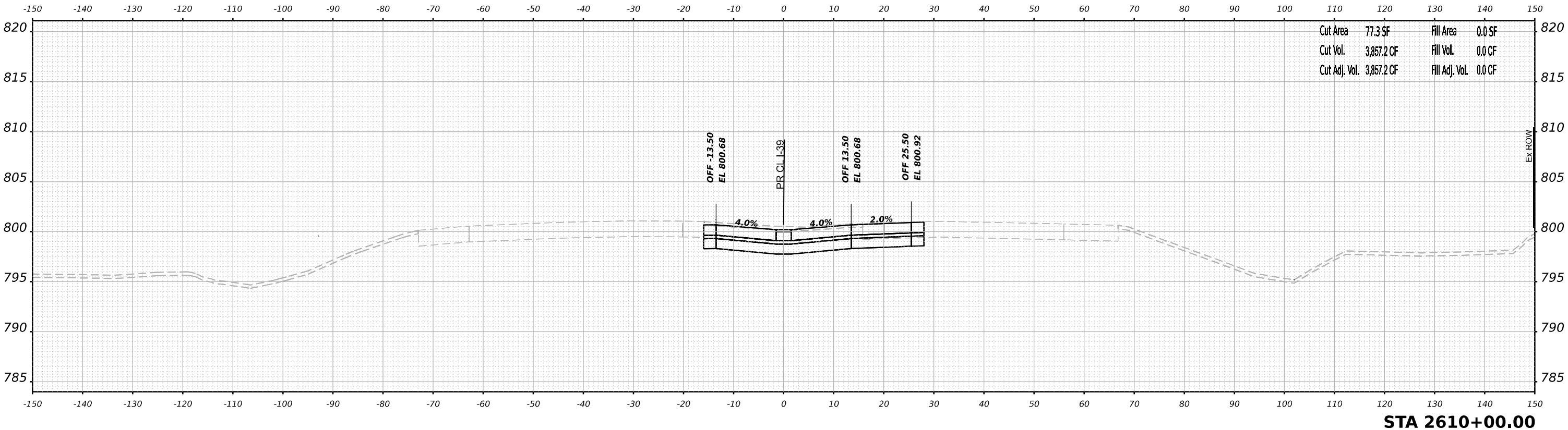
STATE OF ILLINOIS
DEPARTMENT OF TRANSPORTATION

CROSS SECTIONS
I-39/US 20 STAGE 2

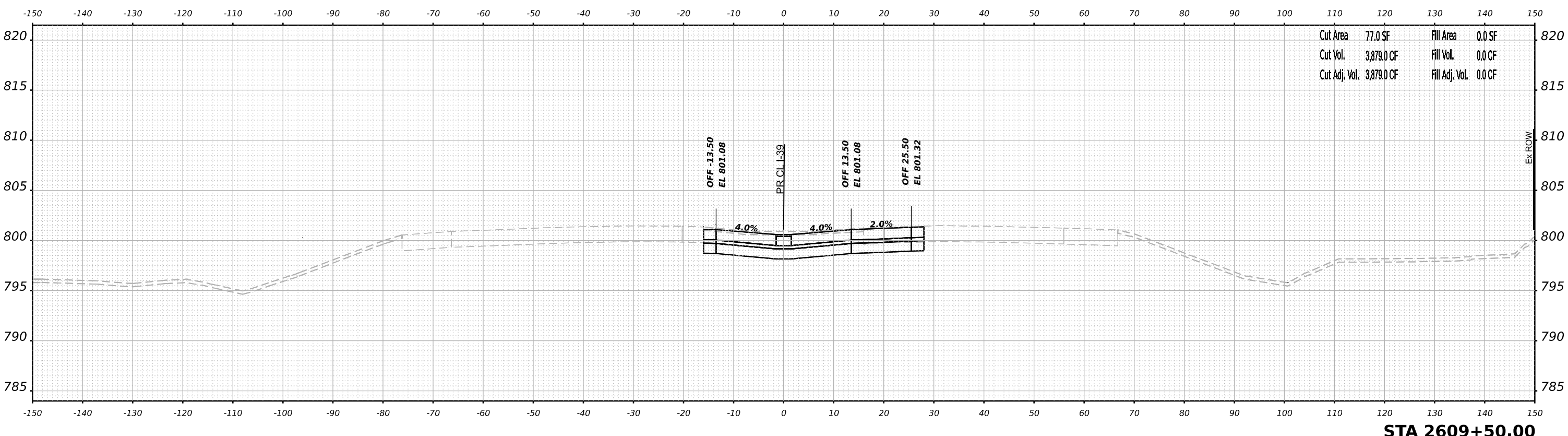
SCALE: N/A SHEET 79 OF 109 SHEETS STA. 2608+50.00 TO STA. 2609+00.00

F.A.I. RTE.	SECTION	COUNTY	TOTAL SHEETS	SHEET NO.
39	(201-3)K	WINNEBAGO	2192	1142
			CONTRACT NO. 64B13	
ILLINOIS FED. AID PROJECT				

FINAL SURVEY NO.	SURVEYED	DATE
NOTE BOOK	PLOTTED	BY
AREAS CHECKED	TEMPLATE	
	AREAS CHECKED	



ORIGINAL SURVEY NO.	SURVEYED	DATE
NOTE BOOK	PLOTTED	BY
AREAS CHECKED	TEMPLATE	
	AREAS CHECKED	



MODEL: P:\319_05 - 2609+50.00 (Sheet)
FILE NAME: p:\319_05 - 2609+50.00 (Sheet).dgn



USER NAME	= tvogler	DESIGNED	- T.VOGLER	REVISED	-
		DRAWN	- T.VOGLER	REVISED	-
PLOT SCALE	= 0.16666667 "/td> <td>CHECKED</td> <td>- J.TARDY</td> <td>REVISED</td> <td>-</td>	CHECKED	- J.TARDY	REVISED	-
PLOT DATE	= 3/30/2023	DATE	- 03/31/2023	REVISED	-

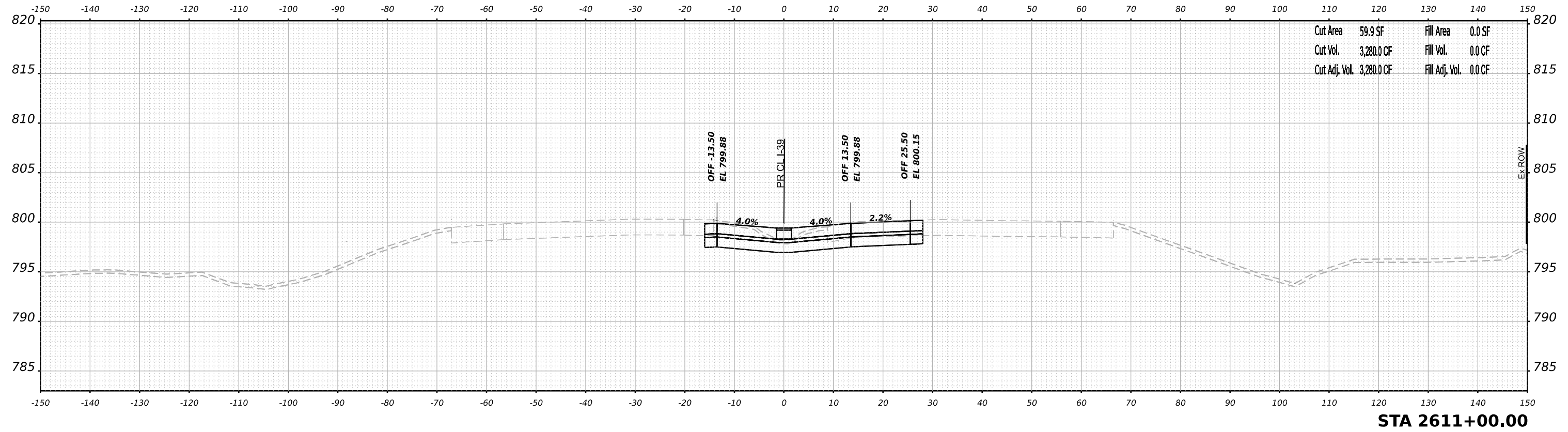
STATE OF ILLINOIS
DEPARTMENT OF TRANSPORTATION

**CROSS SECTIONS
I-39/US 20 STAGE 2**

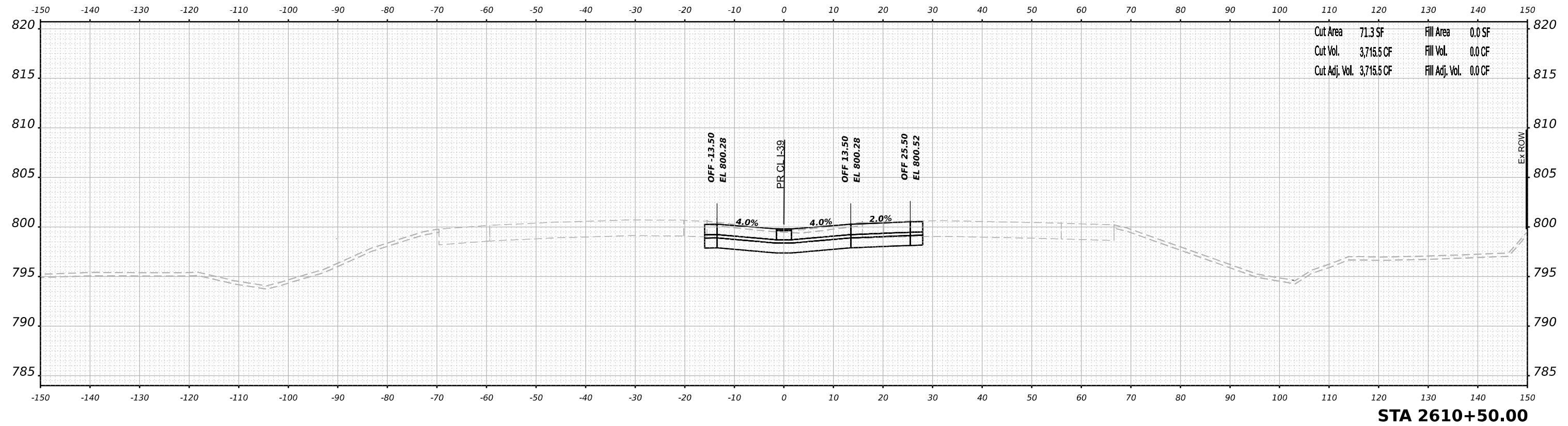
SCALE: N/A SHEET 80 OF 109 SHEETS STA. 2609+50.00 TO STA. 2610+00.00

F.A.I. RTE.	SECTION	COUNTY	TOTAL SHEETS	SHEET NO.
39	(201-3)K	WINNEBAGO	2192	1143
CONTRACT NO. 64B13				
ILLINOIS FED. AID PROJECT				

DATE	
BY	
SURVEYED	
PLOTTED	
TEMPLATE	
AREAS CHECKED	
FINAL SURVEY	
NOTE BOOK	
NO.	



DATE	
BY	
SURVEYED	
PLOTTED	
TEMPLATE	
AREAS CHECKED	
ORIGINAL SURVEY	
NOTE BOOK	
NO.	



MODEL: P:\19_39_2610+50.00 (Sheet)
 FILE NAME: p:\19_39_2610+50.00 (Sheet).dgn



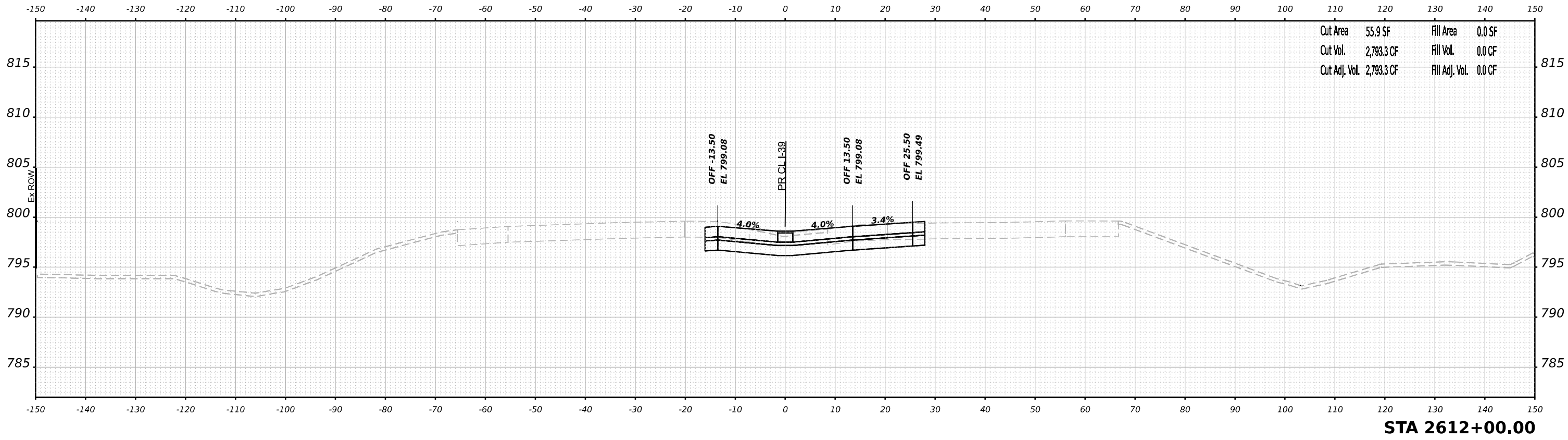
USER NAME	= tvogler	DESIGNED	- T.VOGLER	REVISED	-
		DRAWN	- T.VOGLER	REVISED	-
PLOT SCALE	= 0.16666667 1/ in.	CHECKED	- J.TARDY	REVISED	-
PLOT DATE	= 3/30/2023	DATE	- 03/31/2023	REVISED	-

STATE OF ILLINOIS
 DEPARTMENT OF TRANSPORTATION

CROSS SECTIONS
 I-39/US 20 STAGE 2
 SCALE: N/A SHEET 81 OF 109 SHEETS STA. 2610+50.00 TO STA. 2611+00.00

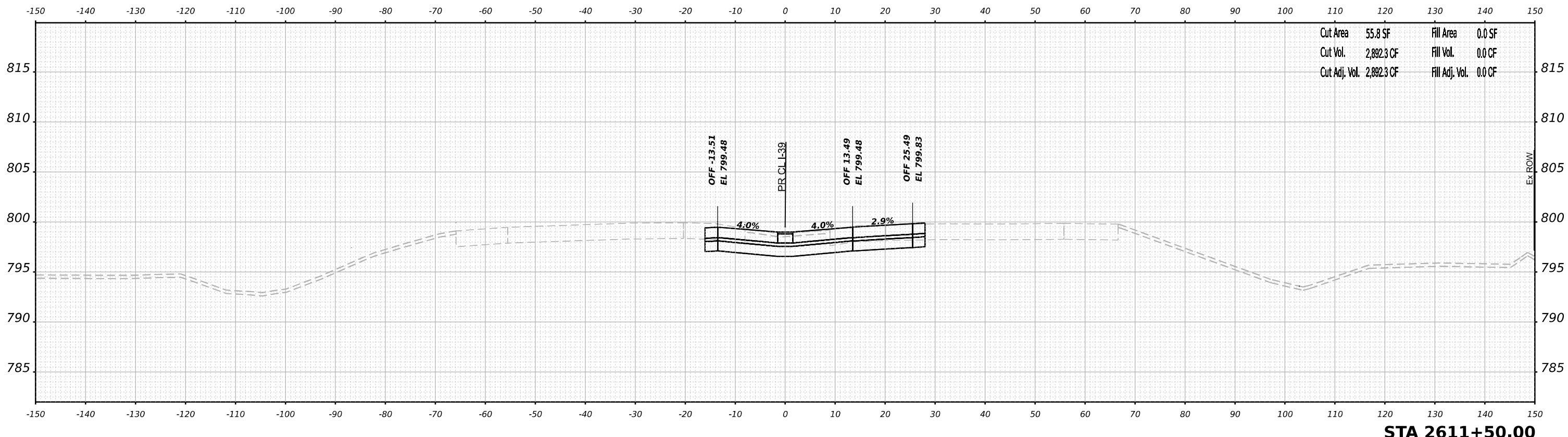
F.A.I. RTE.	SECTION	COUNTY	TOTAL SHEETS	SHEET NO.
39	(201-3)K	WINNEBAGO	2192	1144
CONTRACT NO. 64B13				
ILLINOIS FED. AID PROJECT				

DATE	
BY	
FINAL SURVEY	SURVEYED
NOTE BOOK	PLOTTED
NO.	TEMPLATE
	AREAS CHECKED



STA 2612+00.00

DATE	
BY	
ORIGINAL SURVEY	SURVEYED
NOTE BOOK	PLOTTED
NO.	TEMPLATE
	AREAS CHECKED



STA 2611+50.00

MODEL: PA-39_05 - 2611+50.00 (Sheet)
 FILE NAME: p:\benesch\paw\benesch\paw\Documents\708005108000\00\Eng_Docs\Design\System_Interchange\Cross_Sections\2611-39-05-Stage2.dgn

benesch
 Allied Benesch & Company
 35 W Wacker Drive, Suite 3300
 Chicago, Illinois 60601
 312.265.4150 Job No. 19880.00

USER NAME = tvogler	DESIGNED - T.VOGLER	REVISED -
	DRAWN - T.VOGLER	REVISED -
PLOT SCALE = 0.16666667" / in.	CHECKED - J.TARDY	REVISED -
PLOT DATE = 3/30/2023	DATE - 03/31/2023	REVISED -

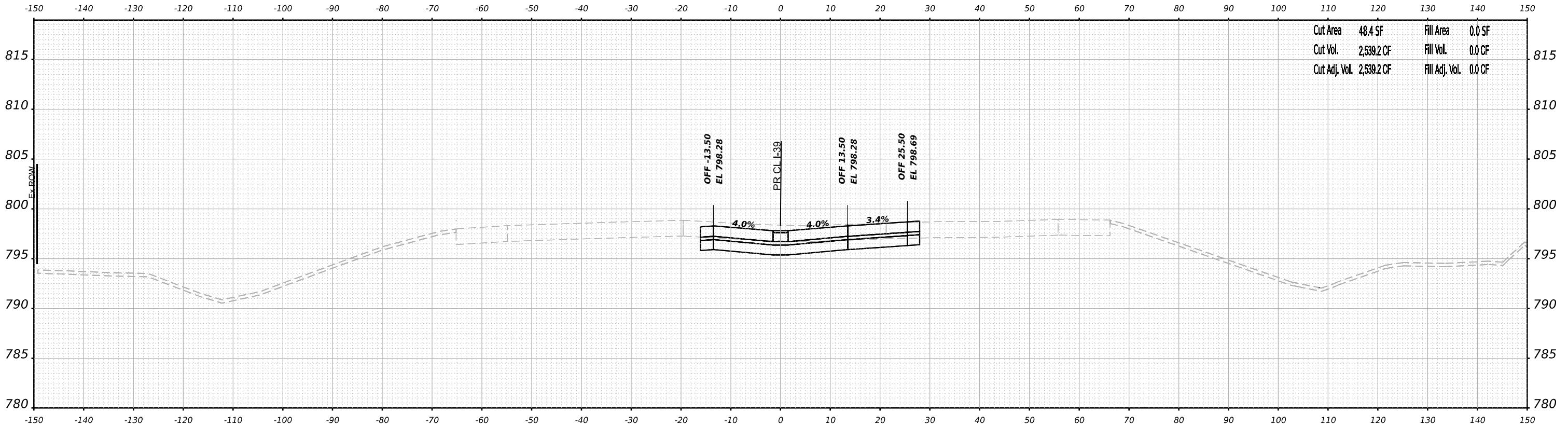
**STATE OF ILLINOIS
 DEPARTMENT OF TRANSPORTATION**

**CROSS SECTIONS
 I-39/US 20 STAGE 2**

SCALE: N/A SHEET 82 OF 109 SHEETS STA. 2611+50.00 TO STA. 2612+00.00

F.A.I. RTE. 39	SECTION (201-3)K	COUNTY WINNEBAGO	TOTAL SHEETS 2192	SHEET NO. 1145
CONTRACT NO. 64B13			ILLINOIS FED. AID PROJECT	

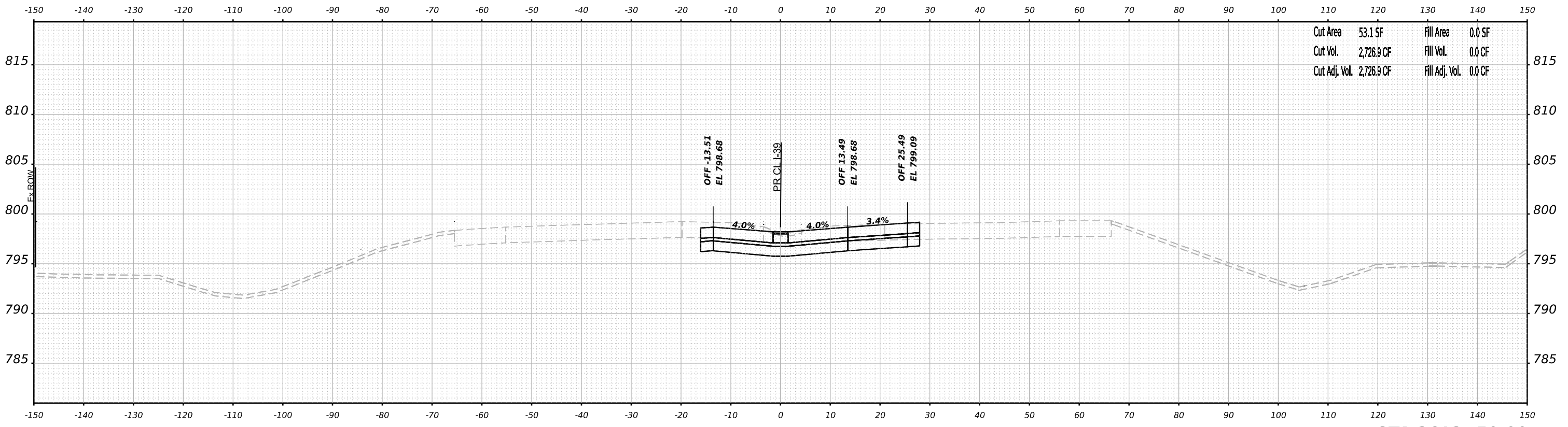
FINAL SURVEY NO.	SURVEYED	DATE
NOTE BOOK NO.	PLOTTED	BY
	TEMPLATE	
	AREAS CHECKED	



Cut Area	48.4 SF	Fill Area	0.0 SF
Cut Vol.	2,539.2 CF	Fill Vol.	0.0 CF
Cut Adj. Vol.	2,539.2 CF	Fill Adj. Vol.	0.0 CF

STA 2613+00.00

ORIGINAL SURVEY NO.	SURVEYED	DATE
NOTE BOOK NO.	PLOTTED	BY
	TEMPLATE	
	AREAS CHECKED	



Cut Area	53.1 SF	Fill Area	0.0 SF
Cut Vol.	2,726.9 CF	Fill Vol.	0.0 CF
Cut Adj. Vol.	2,726.9 CF	Fill Adj. Vol.	0.0 CF

STA 2612+50.00

MODEL: P:\A-30_XS - 2612+50.00 (Sheet)
 FILE NAME: p:\a\benesch\paw\benesch\paw\Documents\708009108000\00\Eng_Docs\Design\System_Exchange\Cross_Sections\2612+50.00-XS-Stage2.dgn



USER NAME	= tvogler	DESIGNED	- T.VOGLER	REVISED	-
		DRAWN	- T.VOGLER	REVISED	-
PLOT SCALE	= 0.16666667 1/ in.	CHECKED	- J.TARDY	REVISED	-
PLOT DATE	= 3/30/2023	DATE	- 03/31/2023	REVISED	-

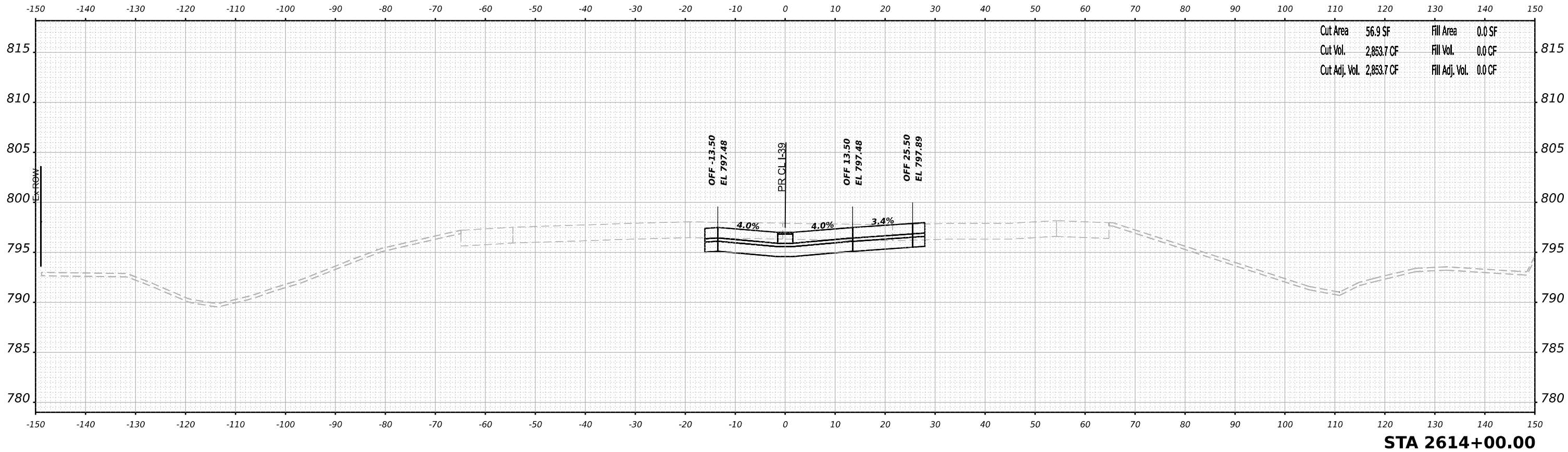
STATE OF ILLINOIS
 DEPARTMENT OF TRANSPORTATION

**CROSS SECTIONS
 I-39/US 20 STAGE 2**

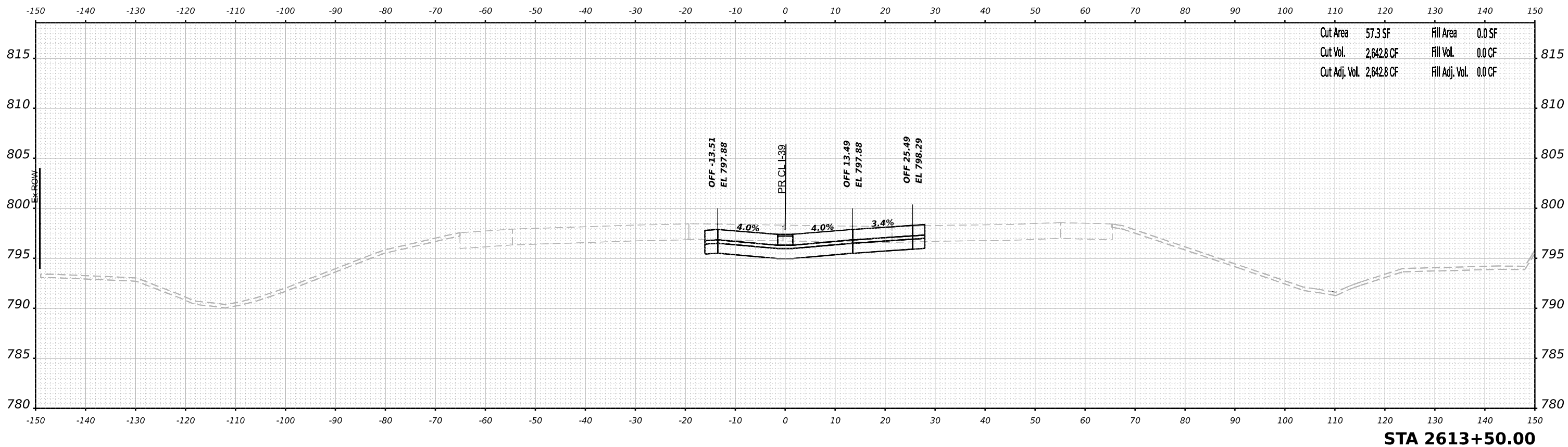
SCALE: N/A SHEET 83 OF 109 SHEETS STA. 2612+50.00 TO STA. 2613+00.00

F.A.I. RTE.	SECTION	COUNTY	TOTAL SHEETS	SHEET NO.
39	(201-3)K	WINNEBAGO	2192	1146
CONTRACT NO. 64B13				
ILLINOIS FED. AID PROJECT				

FINAL SURVEY NO.	SURVEYED	DATE
NOTE BOOK	PLOTTED	BY
AREAS CHECKED	TEMPLATE	
	AREAS CHECKED	



ORIGINAL SURVEY NO.	SURVEYED	DATE
NOTE BOOK	PLOTTED	BY
AREAS CHECKED	TEMPLATE	
	AREAS CHECKED	



MODEL: P:\A-30_XS-2613+50.00 (Sheet)
 FILE NAME: p:\a\benesch\paw\benesch\paw\Documents\70800810800\00\Eng_Docs\Design\System_Interchange\Cross_Sections\2613-50-XS-Stage2.dgn

benesch
 Allied Benesch & Company
 35 W Wacker Drive, Suite 3300
 Chicago, Illinois 60601
 312.265.4150 Job No. 16800.00

USER NAME = tvogler	DESIGNED - T.VOGLER	REVISED -
	DRAWN - T.VOGLER	REVISED -
PLOT SCALE = 0.16666667" / in.	CHECKED - J.TARDY	REVISED -
PLOT DATE = 3/30/2023	DATE - 03/31/2023	REVISED -

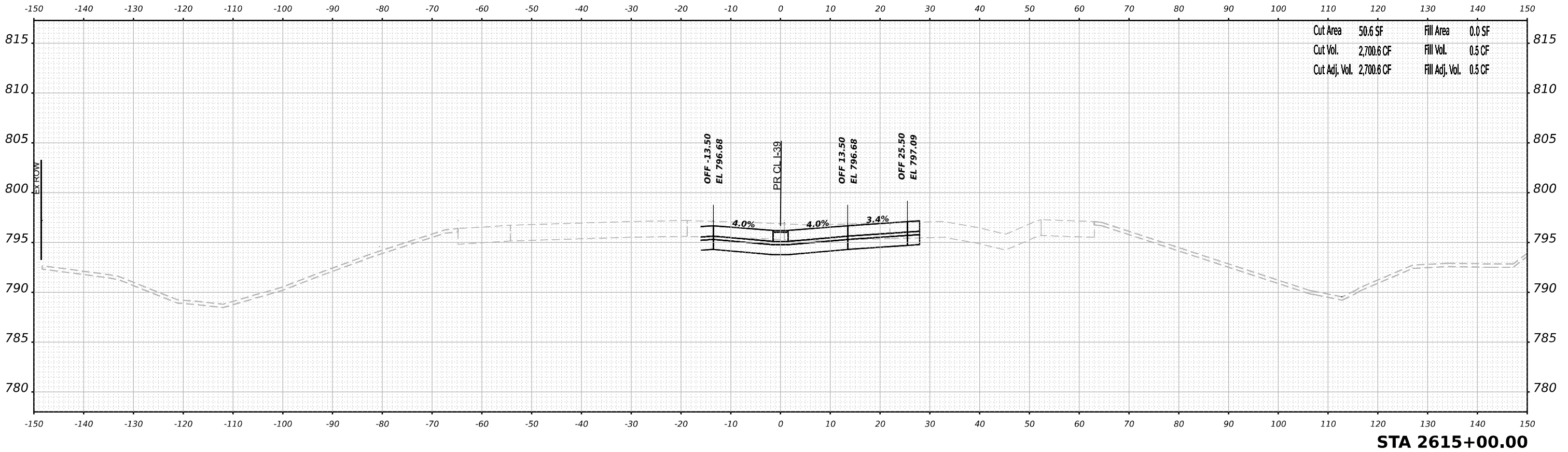
STATE OF ILLINOIS
 DEPARTMENT OF TRANSPORTATION

**CROSS SECTIONS
 I-39/US 20 STAGE 2**

SCALE: N/A SHEET 84 OF 109 SHEETS STA. 2613+50.00 TO STA. 2614+00.00

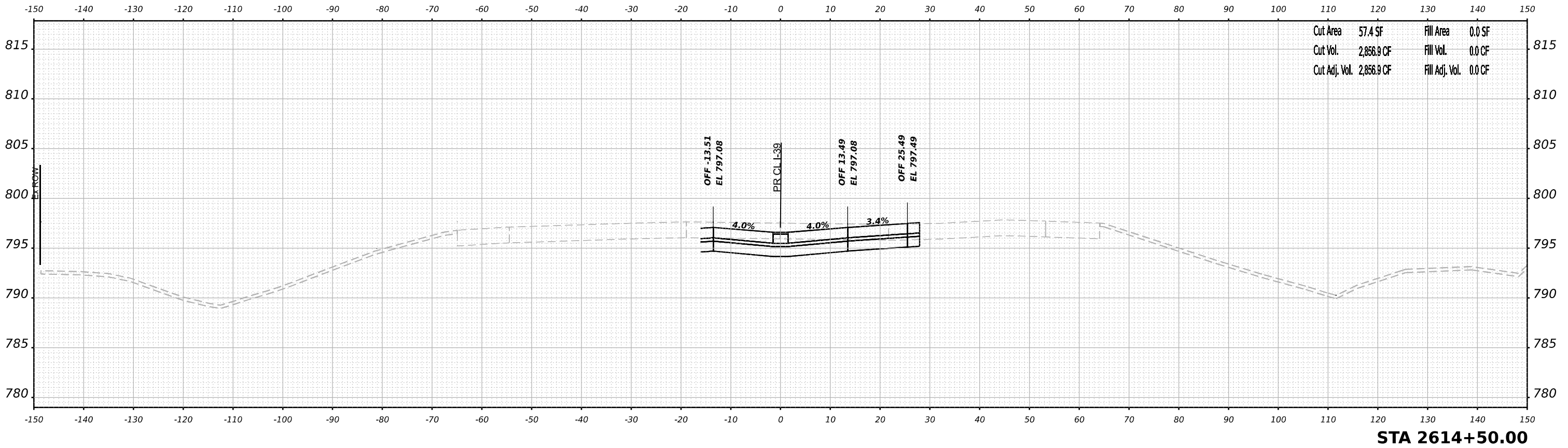
F.A.I. RTE. 39	SECTION (201-3)K	COUNTY WINNEBAGO	TOTAL SHEETS 2192	SHEET NO. 1147
			CONTRACT NO. 64B13	
ILLINOIS FED. AID PROJECT				

FINAL SURVEY NO.	SURVEYED	DATE
NOTE BOOK	PLOTTED	BY
AREAS CHECKED	TEMPLATE	
	AREAS	
	CHECKED	



STA 2615+00.00

ORIGINAL SURVEY NO.	SURVEYED	DATE
NOTE BOOK	PLOTTED	BY
AREAS CHECKED	TEMPLATE	
	AREAS	
	CHECKED	



STA 2614+50.00

MODEL: PA-39_US_2614+50.00 (Sheet)
 FILE NAME: p:\benesch\paw\benesch.com\benesch\paw\Documents\70800810800\00\Eng_Docs\Design\System_Interchange\Cross_Sections\2614+50.00-39-SI-US-Stage2.dgn



USER NAME = tvogler	DESIGNED - T.VOGLER	REVISED -
	DRAWN - T.VOGLER	REVISED -
PLOT SCALE = 0.16666667 1/ in.	CHECKED - J.TARDY	REVISED -
PLOT DATE = 3/30/2023	DATE - 03/31/2023	REVISED -

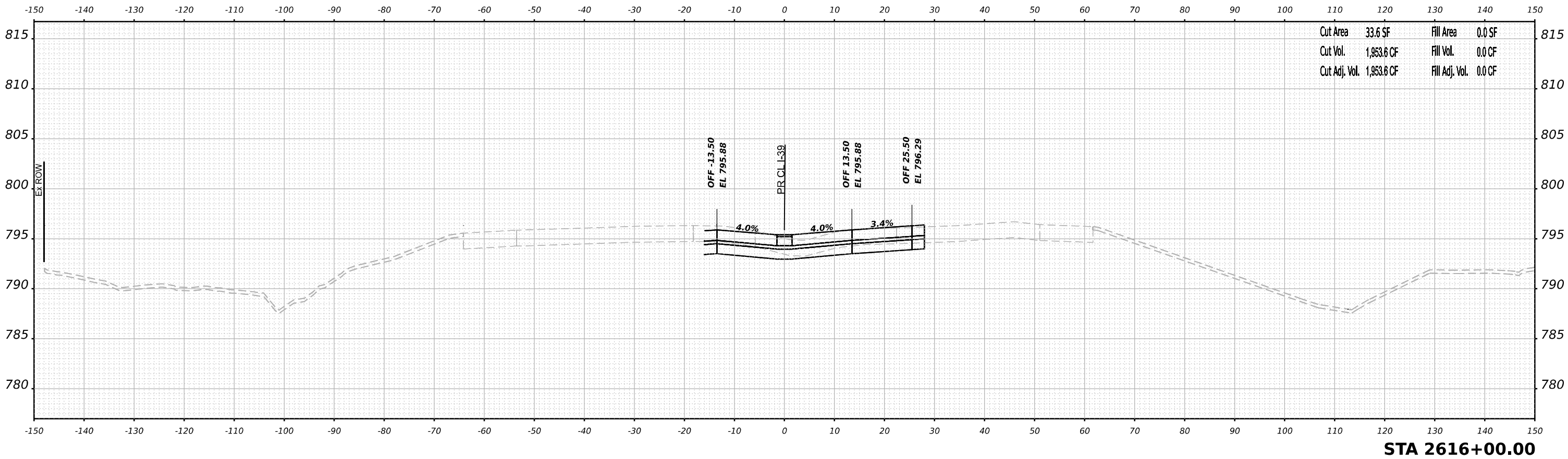
STATE OF ILLINOIS
 DEPARTMENT OF TRANSPORTATION

CROSS SECTIONS
 I-39/US 20 STAGE 2

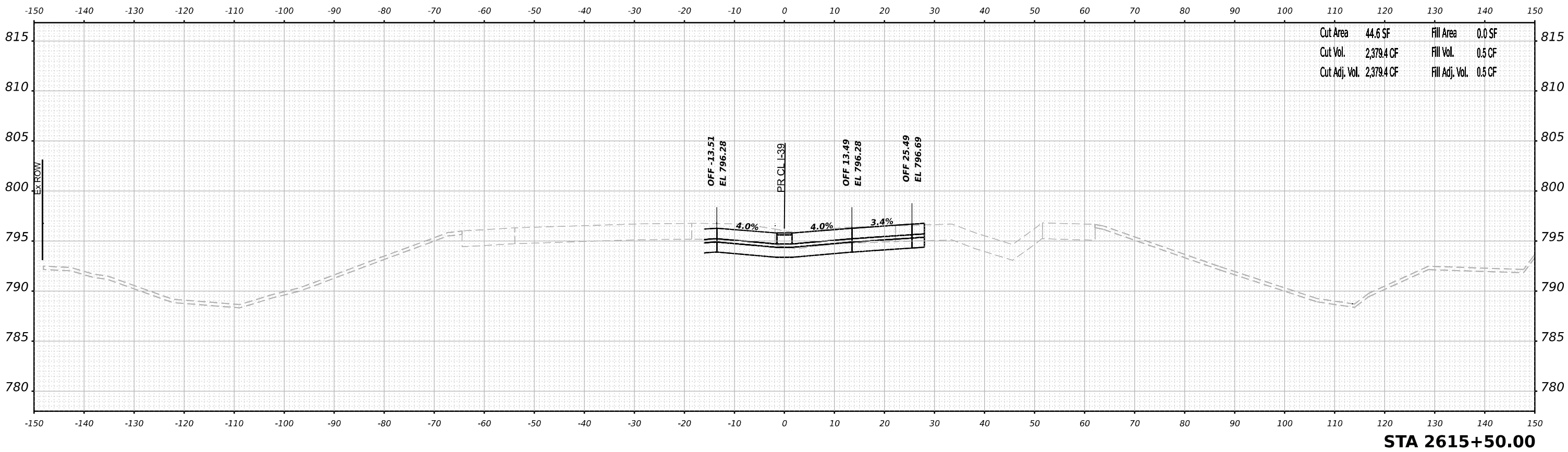
SCALE: N/A SHEET 85 OF 109 SHEETS STA. 2614+50.00 TO STA. 2615+00.00

F.A.I. RTE. 39	SECTION (201-3)K	COUNTY WINNEBAGO	TOTAL SHEETS 2192	SHEET NO. 1148
CONTRACT NO. 64B13			ILLINOIS FED. AID PROJECT	

FINAL SURVEY NO.	SURVEYED	DATE
NOTE BOOK	PLOTTED	BY
NO.	TEMPLATE	
	AREAS CHECKED	
	AREAS CHECKED	



ORIGINAL SURVEY NO.	SURVEYED	DATE
NOTE BOOK	PLOTTED	BY
NO.	TEMPLATE	
	AREAS CHECKED	
	AREAS CHECKED	



MODEL: P:\A-39_US - 2615+50.00 (Sheet)
 FILE NAME: p:\a\benesch\paw\benesch\paw\Documents\708008108000\Eng_Docs\Design\System_Interchange\Cross_Sections\2615-50-39-SI-US-Stage2.dgn

benesch
 Allied Benesch & Company
 35 W Wacker Drive, Suite 3300
 Chicago, Illinois 60601
 312.265.4150 Job No. 19880.00

USER NAME = tvogler	DESIGNED - T.VOGLER	REVISED -
	DRAWN - T.VOGLER	REVISED -
PLOT SCALE = 0.16666667 1/ in.	CHECKED - J.TARDY	REVISED -
PLOT DATE = 3/30/2023	DATE - 03/31/2023	REVISED -

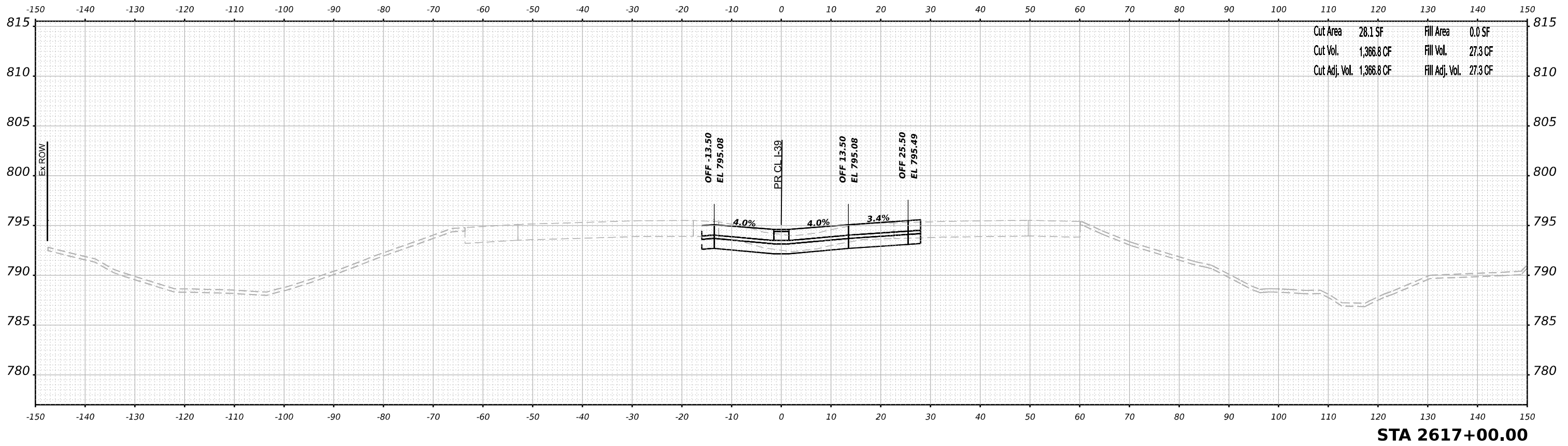
STATE OF ILLINOIS
 DEPARTMENT OF TRANSPORTATION

**CROSS SECTIONS
 I-39/US 20 STAGE 2**

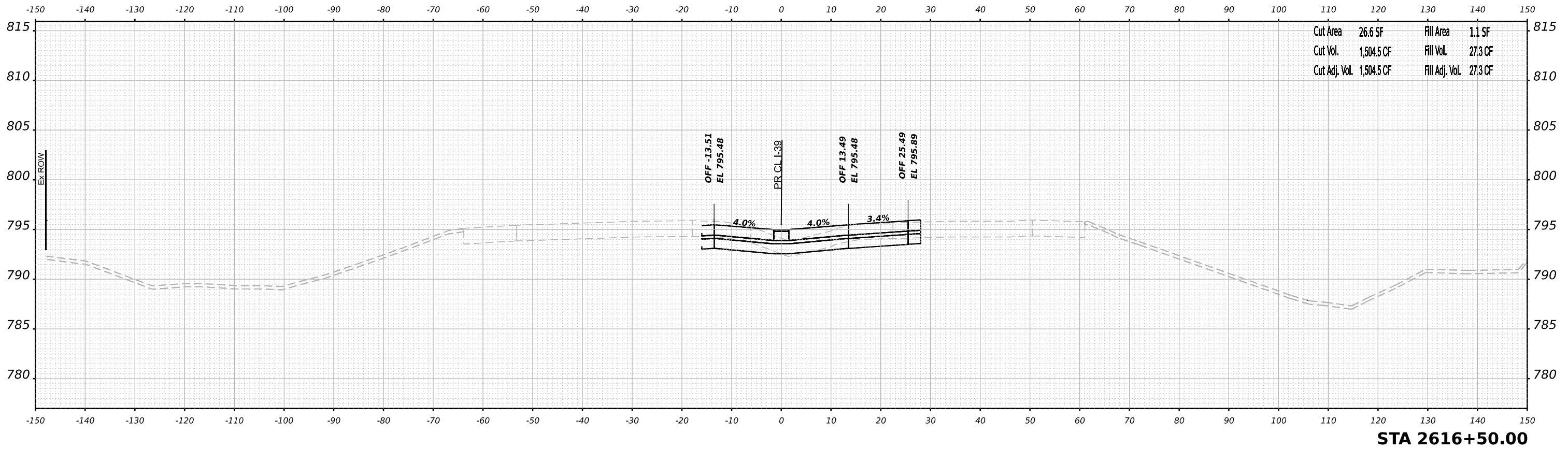
SCALE: N/A SHEET 86 OF 109 SHEETS STA. 2615+50.00 TO STA. 2616+00.00

F.A.I. RTE. 39	SECTION (201-3)K	COUNTY WINNEBAGO	TOTAL SHEETS 2192	SHEET NO. 1149
			CONTRACT NO. 64B13	
ILLINOIS FED. AID PROJECT				

FINAL SURVEY NO.	SURVEYED	DATE
NOTE BOOK	PLOTTED	BY
AREAS CHECKED	TEMPLATE	
	AREAS CHECKED	



ORIGINAL SURVEY NO.	SURVEYED	DATE
NOTE BOOK	PLOTTED	BY
AREAS CHECKED	TEMPLATE	
	AREAS CHECKED	



MODEL: PA-39_US_2616+50.00 (Sheet)
 FILE NAME: p:\benesch\paw\benesch\paw\Documents\708008108\001\Eng_Docs\Design\System_Interchange\Cross_Sections\2616+50.00-39-US-Stage2.dgn



USER NAME	= tvogler	DESIGNED	- T.VOGLER	REVISED	-
PLOT SCALE	= 0.16666667 1/ in.	DRAWN	- T.VOGLER	REVISED	-
PLOT DATE	= 3/30/2023	CHECKED	- J.TARDY	REVISED	-
		DATE	- 03/31/2023	REVISED	-

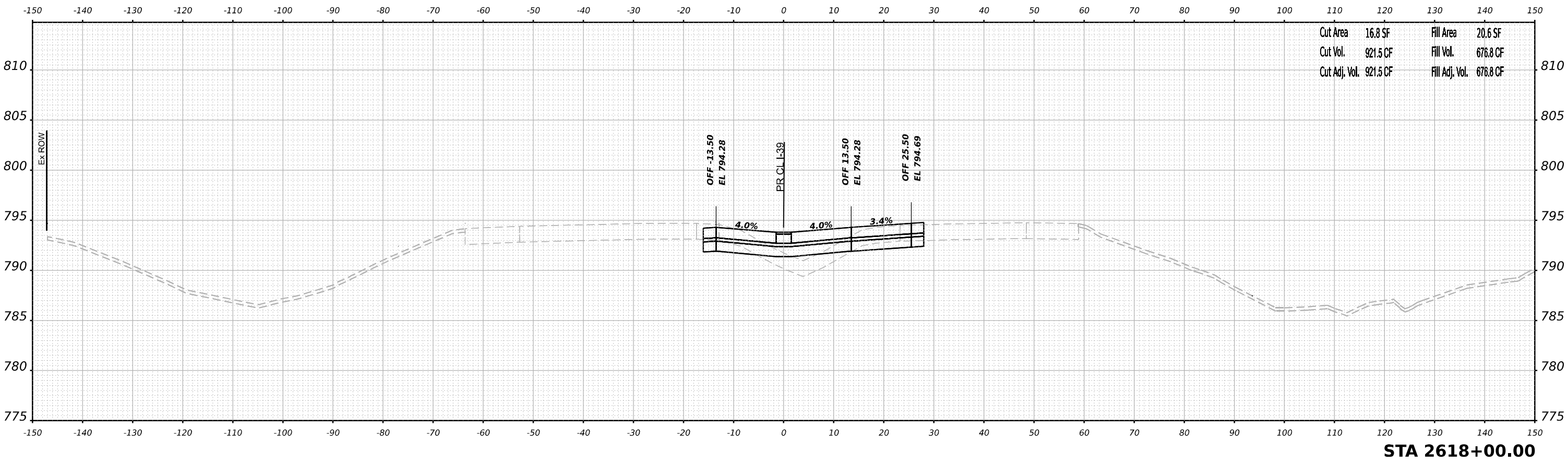
STATE OF ILLINOIS
 DEPARTMENT OF TRANSPORTATION

**CROSS SECTIONS
 I-39/US 20 STAGE 2**

SCALE: N/A SHEET 87 OF 109 SHEETS STA. 2616+50.00 TO STA. 2617+00.00

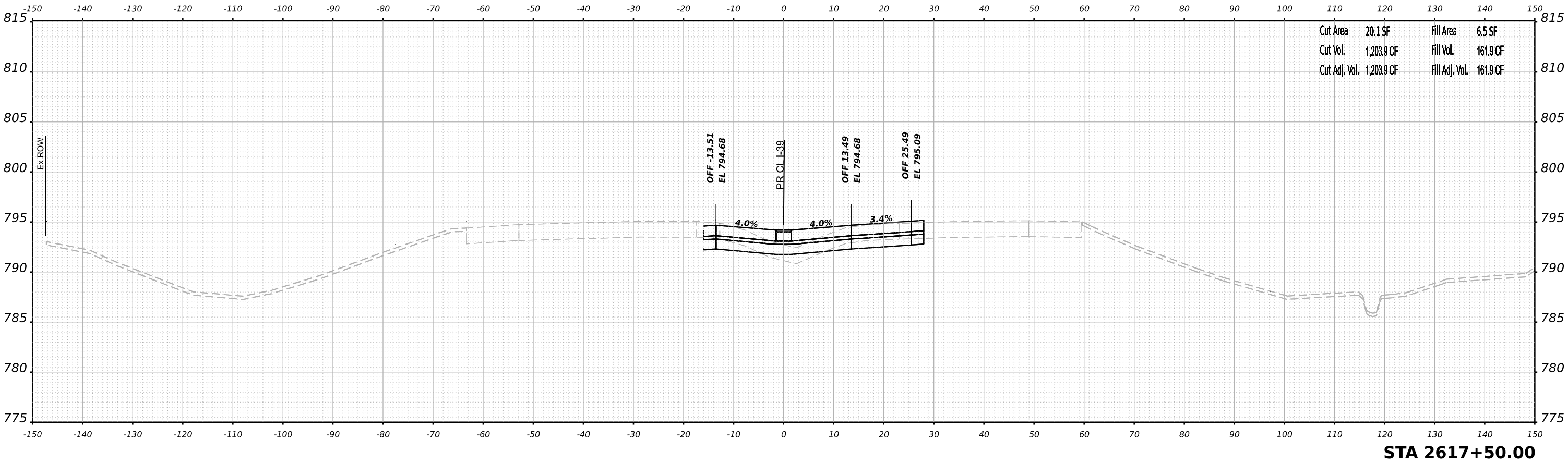
F.A.I. RTE.	SECTION	COUNTY	TOTAL SHEETS	SHEET NO.
39	(201-3)K	WINNEBAGO	2192	1150
CONTRACT NO. 64B13				
ILLINOIS FED. AID PROJECT				

FINAL SURVEY	SURVEYED	DATE
NOTE BOOK	PLOTTED	BY
NO.	TEMPLATE	
	AREAS CHECKED	



STA 2618+00.00

ORIGINAL SURVEY	SURVEYED	DATE
NOTE BOOK	PLOTTED	BY
NO.	TEMPLATE	
	AREAS CHECKED	



STA 2617+50.00

MODEL: P:\A-30_US-2617+50.00 (Sheet)
 FILE NAME: p:\a\benesch\p\2\Documents\708008108\00\Eng_Docs\Design\System_Interchange\Cross_Sections\2618+00.00-2619+50.00-Stage2.dgn



USER NAME	= tvogler	DESIGNED	- T.VOGLER	REVISED	-
		DRAWN	- T.VOGLER	REVISED	-
PLOT SCALE	= 0.16666667 "/td> <td>CHECKED</td> <td>- J.TARDY</td> <td>REVISED</td> <td>-</td>	CHECKED	- J.TARDY	REVISED	-
PLOT DATE	= 3/30/2023	DATE	- 03/31/2023	REVISED	-

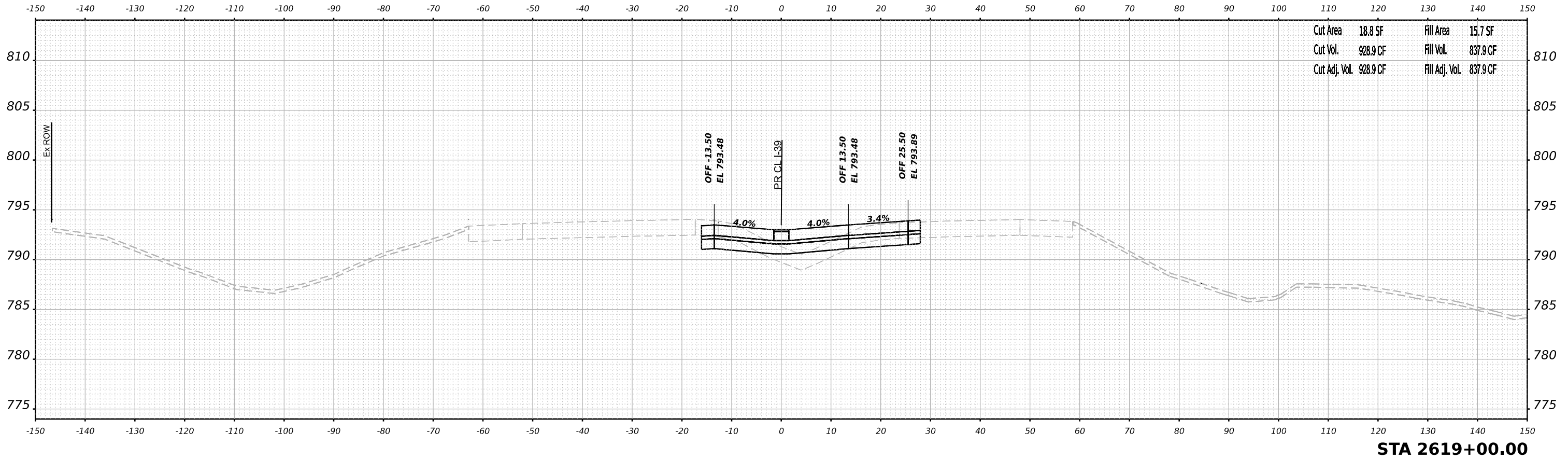
STATE OF ILLINOIS
 DEPARTMENT OF TRANSPORTATION

**CROSS SECTIONS
 I-39/US 20 STAGE 2**

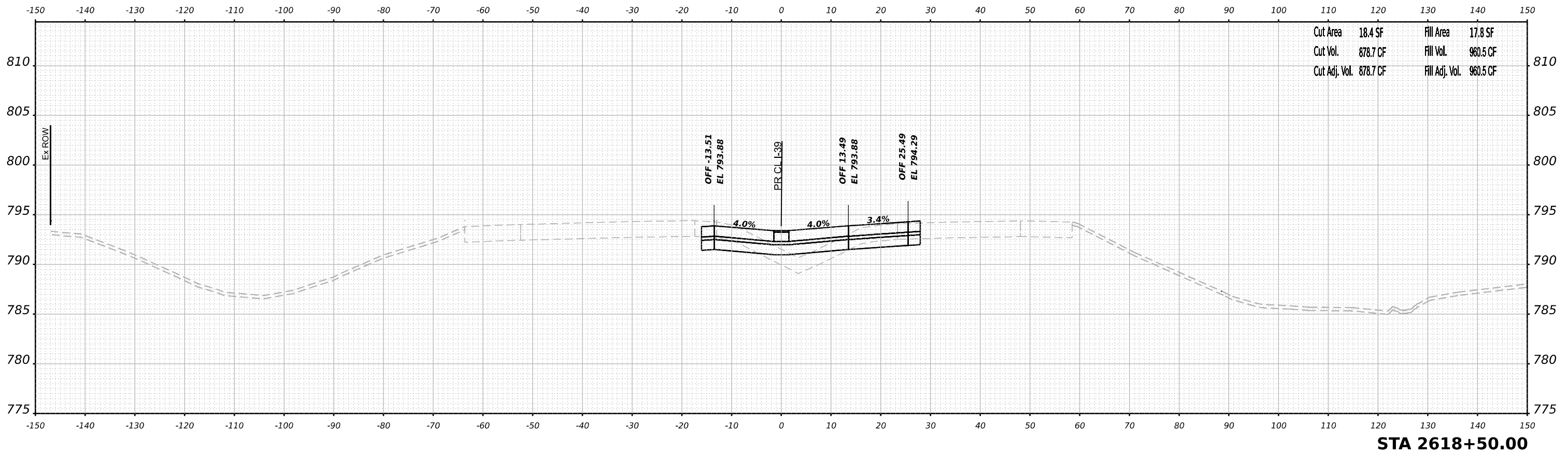
SCALE: N/A SHEET 88 OF 109 SHEETS STA. 2617+50.00 TO STA. 2618+00.00

F.A.I. RTE.	SECTION	COUNTY	TOTAL SHEETS	SHEET NO.
39	(201-3)K	WINNEBAGO	2192	1151
CONTRACT NO. 64B13				
ILLINOIS FED. AID PROJECT				

FINAL SURVEY	SURVEYED	DATE
NOTE BOOK	PLOTTED	BY
NO.	TEMPLATE	
	AREAS CHECKED	
	AREAS CHECKED	



ORIGINAL SURVEY	SURVEYED	DATE
NOTE BOOK	PLOTTED	BY
NO.	TEMPLATE	
	AREAS CHECKED	
	AREAS CHECKED	



MODEL: P:\A39_05_2618+50.00 (Sheet)
 FILE NAME: p:\a39_05_2618+50.00 (Sheet).dwg

35, W Wacker Drive, Suite 3300
 Chicago, Illinois 60601
 312.265.4150 Job No. 198801/0

USER NAME	= tvogler	DESIGNED	- T.VOGLER	REVISED	-
PLOT SCALE	= 0.16666667 1/ in.	DRAWN	- T.VOGLER	REVISED	-
PLOT DATE	= 3/30/2023	CHECKED	- J.TARDY	REVISED	-
		DATE	- 03/31/2023	REVISED	-

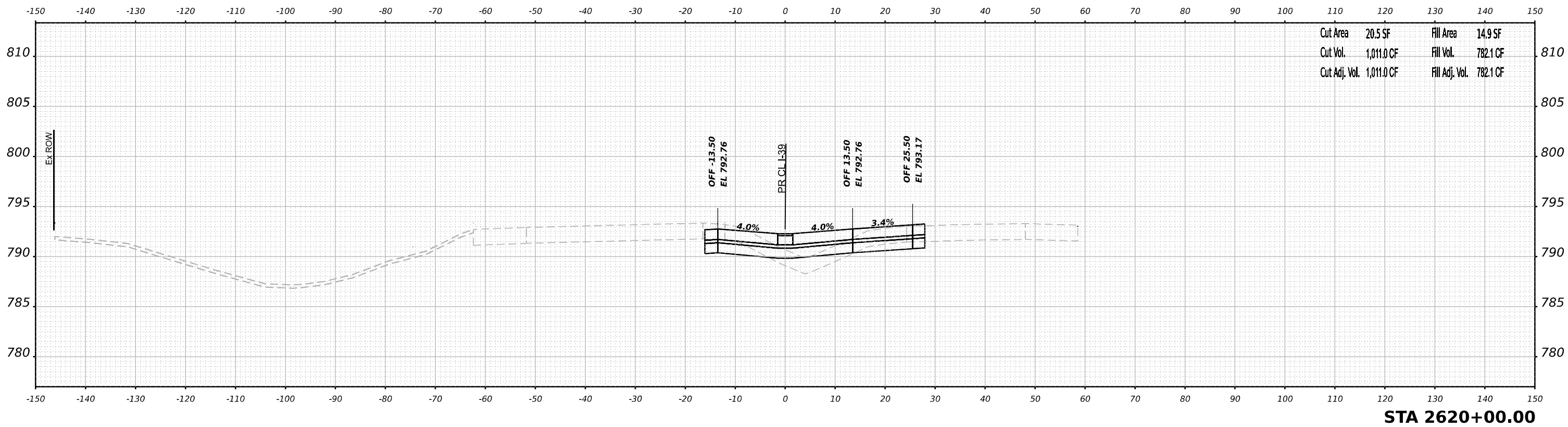
STATE OF ILLINOIS
 DEPARTMENT OF TRANSPORTATION

**CROSS SECTIONS
 I-39/US 20 STAGE 2**

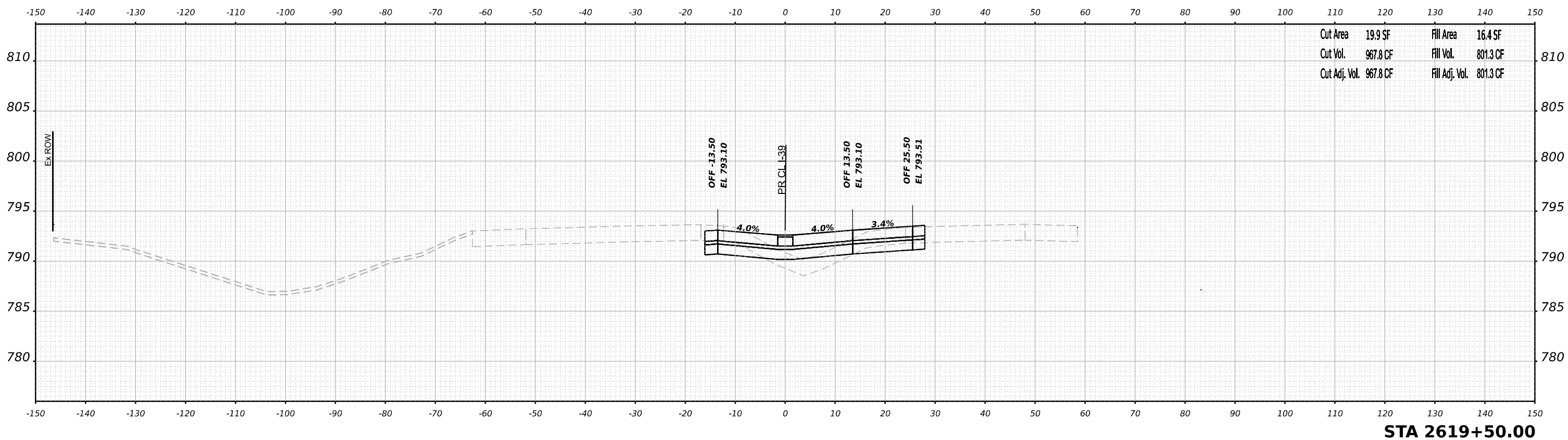
SCALE: N/A SHEET 89 OF 109 SHEETS STA. 2618+50.00 TO STA. 2619+00.00

F.A.I. RTE.	SECTION	COUNTY	TOTAL SHEETS	SHEET NO.
39	(201-3)K	WINNEBAGO	2192	1152
CONTRACT NO. 64B13				
ILLINOIS FED. AID PROJECT				

FINAL SURVEY NO.	SURVEYED	DATE
NOTE BOOK	PLOTTED	BY
AREAS CHECKED	TEMPLATE	
	AREAS CHECKED	



ORIGINAL SURVEY NO.	SURVEYED	DATE
NOTE BOOK	PLOTTED	BY
AREAS CHECKED	TEMPLATE	
	AREAS CHECKED	



MODEL: PA-19-US-2619+50.00 (Sheet)
 FILE NAME: p:\benesch\paw\benesch\paw\Documents\708008108\00\Eng_Docs\Design\System_Interchange\Cross_Sections\2619-51-US-Stage2.dgn



USER NAME = tvogler	DESIGNED - T.VOGLER	REVISED -
	DRAWN - T.VOGLER	REVISED -
PLOT SCALE = 0.16666667' / in.	CHECKED - J.TARDY	REVISED -
PLOT DATE = 3/30/2023	DATE - 03/31/2023	REVISED -

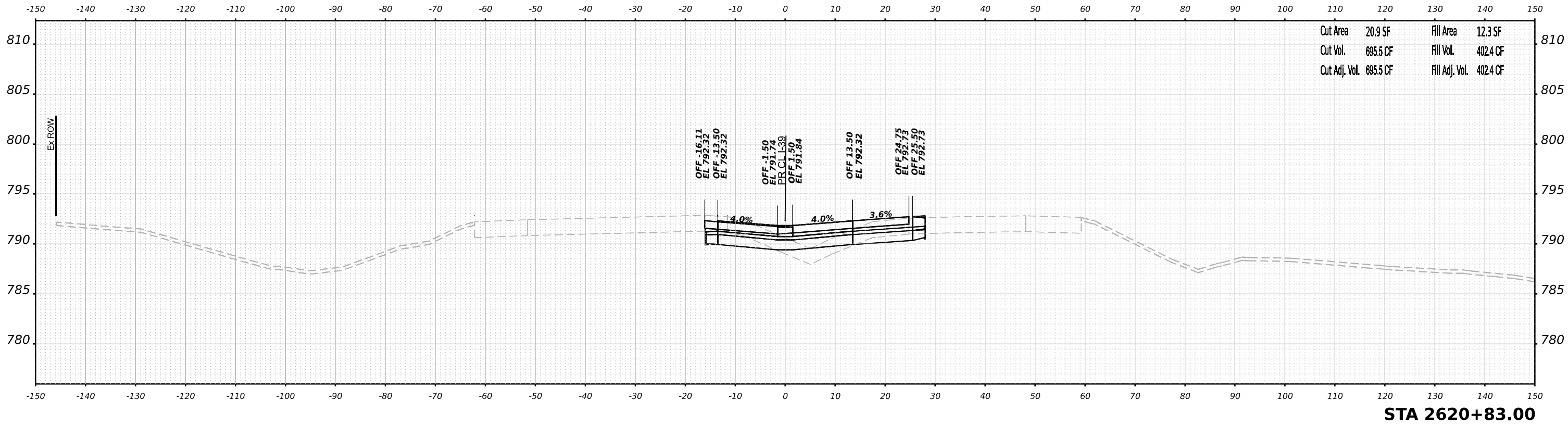
STATE OF ILLINOIS
 DEPARTMENT OF TRANSPORTATION

**CROSS SECTIONS
 I-39/US 20 STAGE 2**

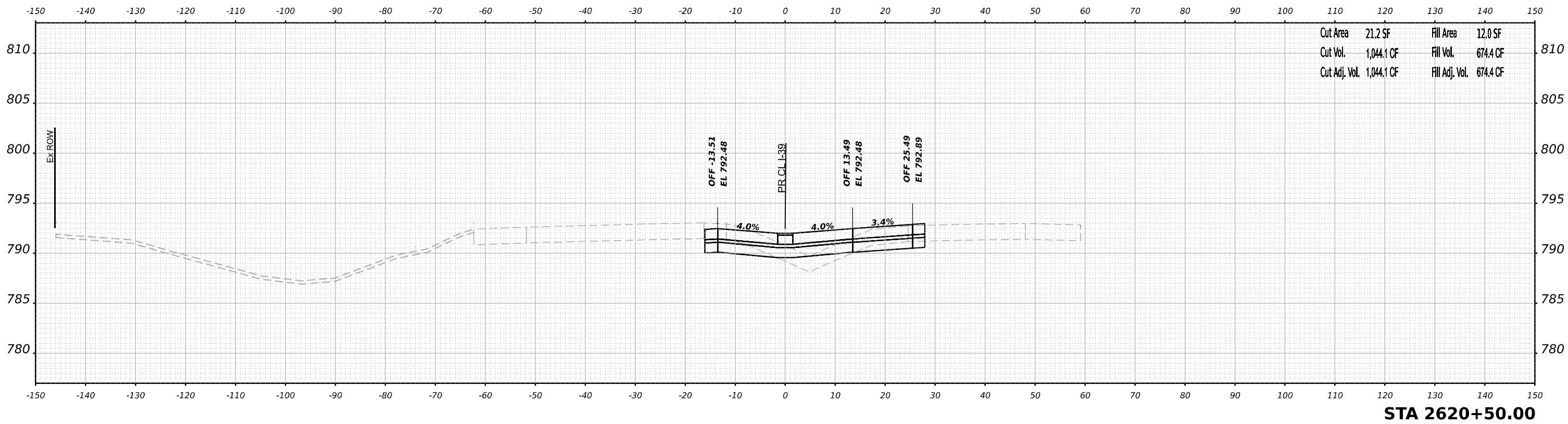
SCALE: N/A SHEET 90 OF 109 SHEETS STA. 2619+50.00 TO STA. 2620+00.00

F.A.I. RTE. 39	SECTION (201-3)K	COUNTY WINNEBAGO	TOTAL SHEETS 2192	SHEET NO. 1153
			CONTRACT NO. 64B13	
ILLINOIS FED. AID PROJECT				

DATE	
BY	
SURVEYED	
PLOTTED	
TEMPLATE	
AREAS CHECKED	
AREAS CHECKED	
FINAL SURVEY NO.	
NOTE BOOK NO.	



DATE	
BY	
SURVEYED	
PLOTTED	
TEMPLATE	
AREAS CHECKED	
AREAS CHECKED	
ORIGINAL SURVEY NO.	
NOTE BOOK NO.	



MODEL: P:\19_05_2620+50.00 (Sheet)
 FILE NAME: p:\19_05_2620+50.00 (Sheet).dgn

ALLIED BENESCH & COMPANY
 35 W WACKER DRIVE, SUITE 3300
 CHICAGO, ILLINOIS 60601
 312.265.4150 Job No. 19880.00

USER NAME	= tvogler	DESIGNED	- T.VOGLER	REVISED	-
		DRAWN	- T.VOGLER	REVISED	-
PLOT SCALE	= 0.16666667 1/ in.	CHECKED	- J.TARDY	REVISED	-
PLOT DATE	= 3/30/2023	DATE	- 03/31/2023	REVISED	-

**STATE OF ILLINOIS
 DEPARTMENT OF TRANSPORTATION**

**CROSS SECTIONS
 I-39/US 20 STAGE 2**

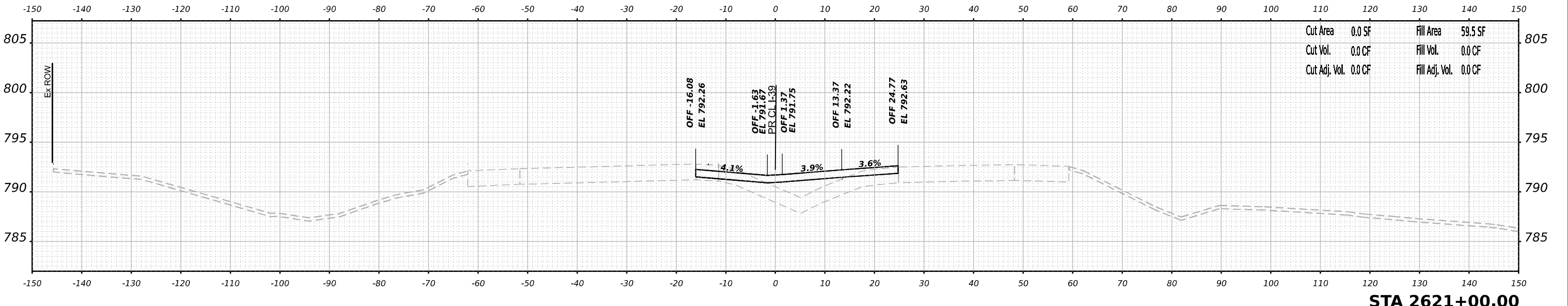
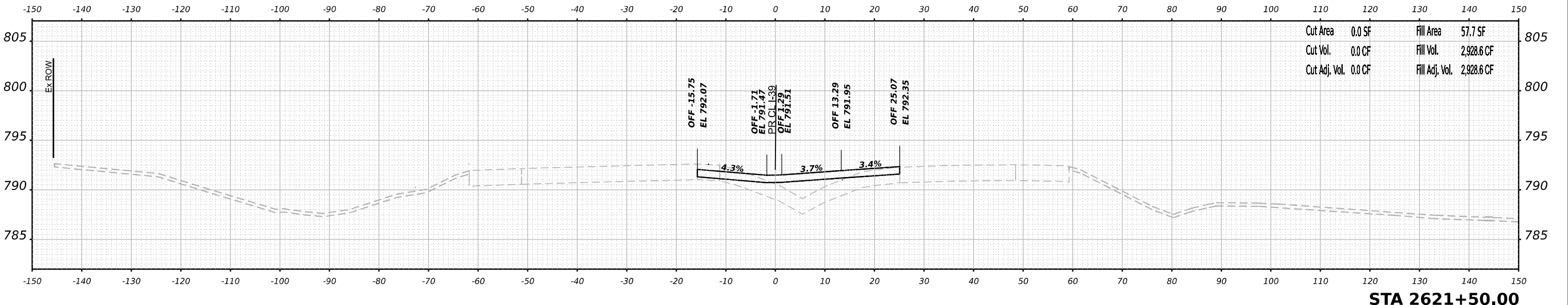
SCALE: N/A SHEET 91 OF 109 SHEETS STA. 2620+50.00 TO STA. 2620+83.00

F.A.I. RTE.	SECTION	COUNTY	TOTAL SHEETS	SHEET NO.
39	(201-3)K	WINNEBAGO	2192	1154
			CONTRACT NO. 64B13	
ILLINOIS FED. AID PROJECT				

FINAL SURVEY NO.	SURVEYED	BY	DATE
NOTE BOOK NO.	PLOTTED		
AREAS CHECKED	TEMPLATE		
	AREAS CHECKED		

ORIGINAL SURVEY NO.	SURVEYED	BY	DATE
NOTE BOOK NO.	PLOTTED		
AREAS CHECKED	TEMPLATE		
	AREAS CHECKED		

MODEL: P:\19-39-US-Mainline-Stage2 - 2621+00.00 (Sheet) No. 1
 FILE NAME: p:\19-39-US-Mainline-Stage2 - 2621+00.00 (Sheet) No. 1.dwg
 I:\Projects\19-39-US-Mainline-Stage2 - 2621+00.00 (Sheet) No. 1.dwg



USER NAME = tvogler	DESIGNED - T.VOGLER	REVISED -
	DRAWN - T.VOGLER	REVISED -
PLOT SCALE = 0.16666667 1/ in.	CHECKED - J.TARDY	REVISED -
PLOT DATE = 4/27/2023	DATE - 03/31/2023	REVISED -

STATE OF ILLINOIS
DEPARTMENT OF TRANSPORTATION

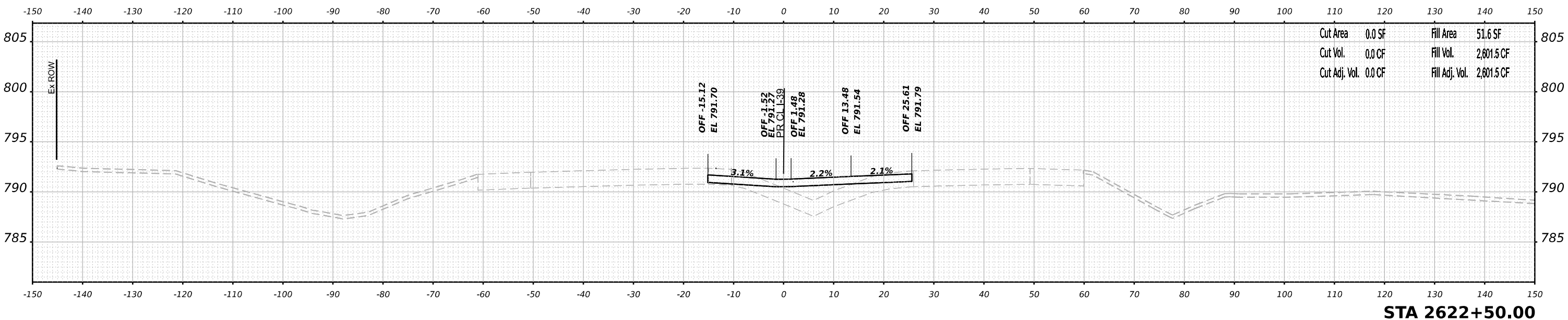
CROSS SECTIONS
I-39/US 20 STAGE 2
SCALE: N/A SHEET 92 OF 109 SHEETS STA. 2621+00.00 TO STA. 2621+50.00

F.A.I. RTE. 39	SECTION (201-3)K	COUNTY WINNEBAGO	TOTAL SHEETS 2192	SHEET NO. 1155
			CONTRACT NO. 64B13	
ILLINOIS FED. AID PROJECT				

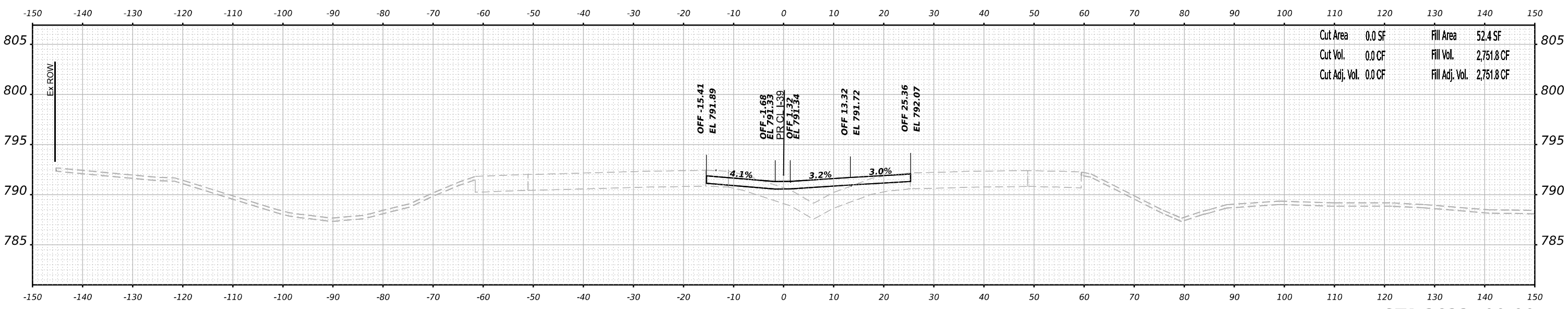
FINAL SURVEY NO.	SURVEYED	BY	DATE
NOTE BOOK	PLOTTED		
AREAS CHECKED	TEMPLATE		
	AREAS CHECKED		

ORIGINAL SURVEY NO.	SURVEYED	BY	DATE
NOTE BOOK	PLOTTED		
AREAS CHECKED	TEMPLATE		
	AREAS CHECKED		

MODEL: P:\39_05-Mainline-Stage2 - 2622+00.00 (Sheet) 10.dwg
 FILE NAME: p:\39_05-Mainline-Stage2 - 2622+00.00 (Sheet) 10.dwg
 PROJECT: I-39/US 20 Stage 2 - 2622+00.00 to 2622+50.00
 DATE: 03/31/2023



STA 2622+50.00



STA 2622+00.00



USER NAME = tvogler	DESIGNED - T.VOGLER	REVISED -
	DRAWN - T.VOGLER	REVISED -
PLOT SCALE = 0.16666667 1/ in.	CHECKED - J.TARDY	REVISED -
PLOT DATE = 3/30/2023	DATE - 03/31/2023	REVISED -

STATE OF ILLINOIS
DEPARTMENT OF TRANSPORTATION

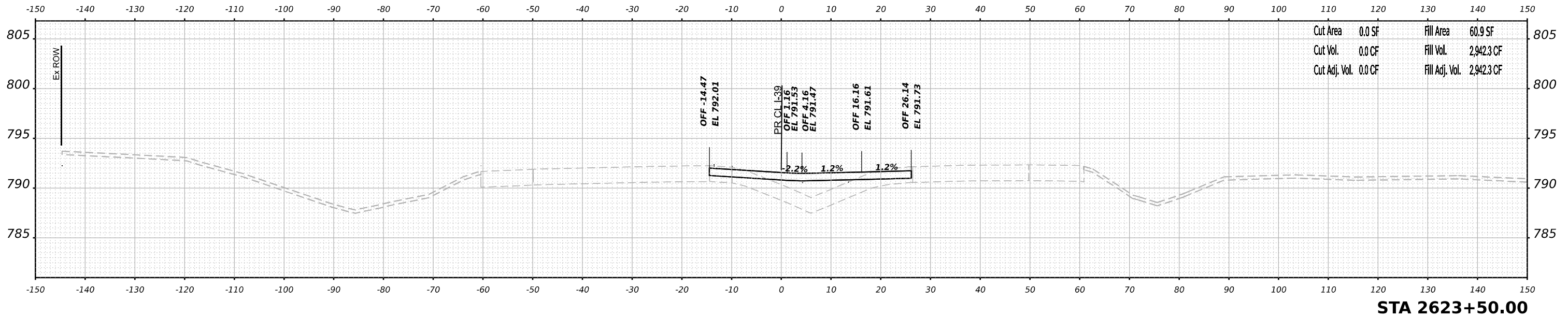
**CROSS SECTIONS
I-39/US 20 STAGE 2**
SCALE: N/A SHEET 93 OF 109 SHEETS STA. 2622+00.00 TO STA. 2622+50.00

F.A.I. RTE. 39	SECTION (201-3)K	COUNTY WINNEBAGO	TOTAL SHEETS 2192	SHEET NO. 1156
CONTRACT NO. 64B13				
ILLINOIS FED. AID PROJECT				

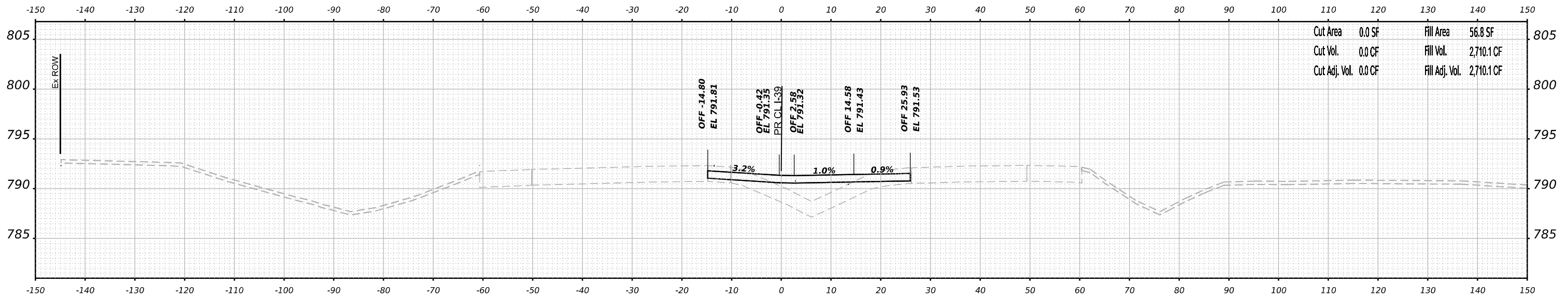
DATE	
BY	
SURVEYED	
PLOTTED	
TEMPLATE	
NOTE BOOK	
AREAS CHECKED	
NO.	

DATE	
BY	
SURVEYED	
PLOTTED	
TEMPLATE	
NOTE BOOK	
AREAS CHECKED	
NO.	

MODEL: P:\19-39-US-Mainline-Stage2 - 2623+00.00 (Sheet) No. 1
 FILE NAME: p:\19-39-US-Mainline-Stage2 - 2623+00.00 (Sheet) No. 1.dwg
 I:\Projects\19-39-US-Mainline-Stage2 - 2623+00.00 (Sheet) No. 1.dwg



STA 2623+50.00



STA 2623+00.00



USER NAME	= tvogler	DESIGNED	- T.VOGLER	REVISED	-
		DRAWN	- T.VOGLER	REVISED	-
PLOT SCALE	= 0.16666667 1/ in.	CHECKED	- J.TARDY	REVISED	-
PLOT DATE	= 3/30/2023	DATE	- 03/31/2023	REVISED	-

STATE OF ILLINOIS
DEPARTMENT OF TRANSPORTATION

**CROSS SECTIONS
I-39/US 20 STAGE 2**

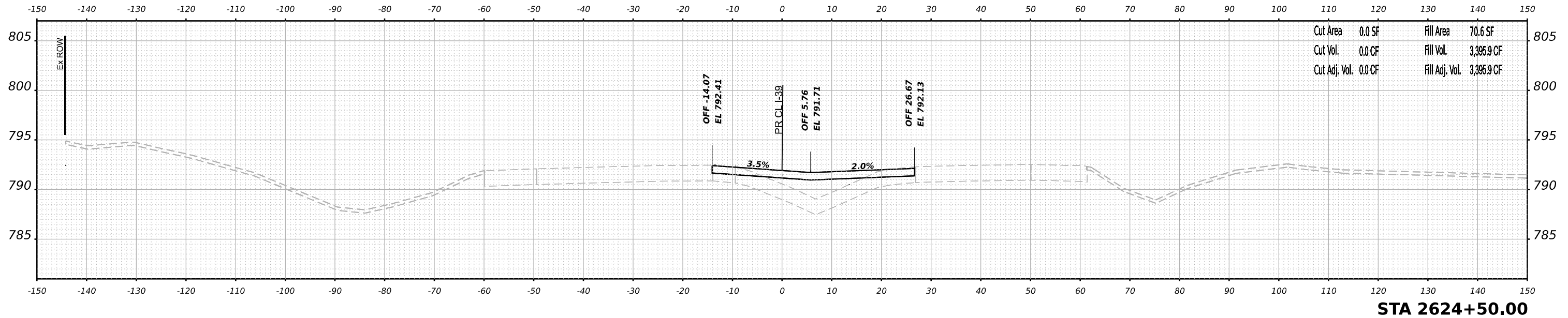
SCALE: N/A SHEET 94 OF 109 SHEETS STA. 2623+00.00 TO STA. 2623+50.00

F.A.I. RTE.	SECTION	COUNTY	TOTAL SHEETS	SHEET NO.
39	(201-3)K	WINNEBAGO	2192	1157
CONTRACT NO. 64B13				
ILLINOIS FED. AID PROJECT				

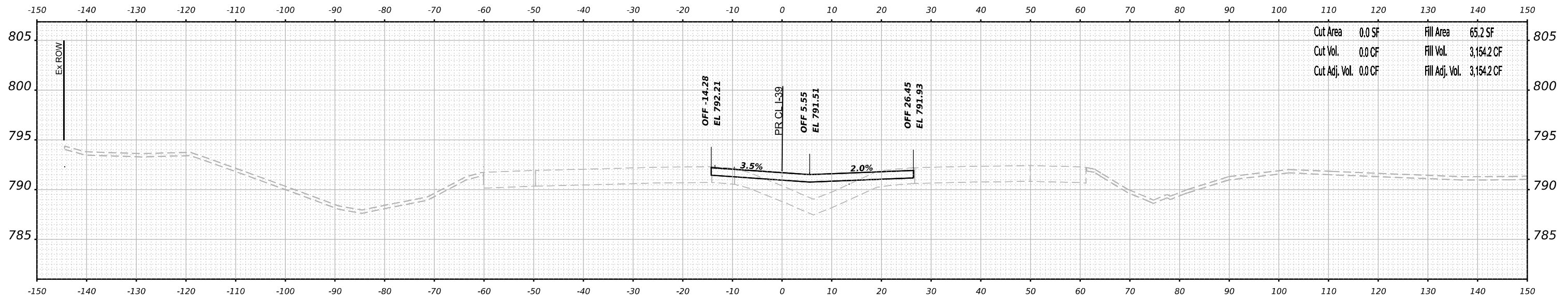
FINAL SURVEY	SURVEYED	BY	DATE
NOTE BOOK	PLOTTED		
NO.	TEMPLATE		
	AREAS		
	CHECKED		

ORIGINAL SURVEY	SURVEYED	BY	DATE
NOTE BOOK	PLOTTED		
NO.	TEMPLATE		
	AREAS		
	CHECKED		

MODEL: P:\19-39-US-Mainline-Stage2 - 2624+00.00 (Sheet).dgn
 FILE NAME: p:\19-39-US-Mainline-Stage2 - 2624+00.00 (Sheet).dgn



STA 2624+50.00



STA 2624+00.00



USER NAME	= tvogler	DESIGNED	- T.VOGLER	REVISED	-
		DRAWN	- T.VOGLER	REVISED	-
PLOT SCALE	= 0.16666667 1/ in.	CHECKED	- J.TARDY	REVISED	-
PLOT DATE	= 3/30/2023	DATE	- 03/31/2023	REVISED	-

STATE OF ILLINOIS
DEPARTMENT OF TRANSPORTATION

**CROSS SECTIONS
I-39/US 20 STAGE 2**

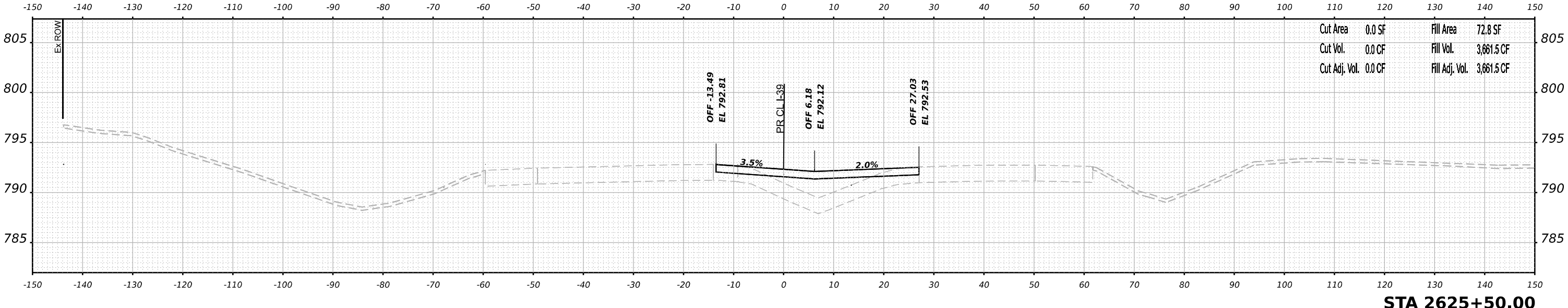
SCALE: N/A SHEET 95 OF 109 SHEETS STA. 2624+00.00 TO STA. 2624+50.00

F.A.I. RTE.	SECTION	COUNTY	TOTAL SHEETS	SHEET NO.
39	(201-3)K	WINNEBAGO	2192	1158
CONTRACT NO. 64B13				
ILLINOIS FED. AID PROJECT				

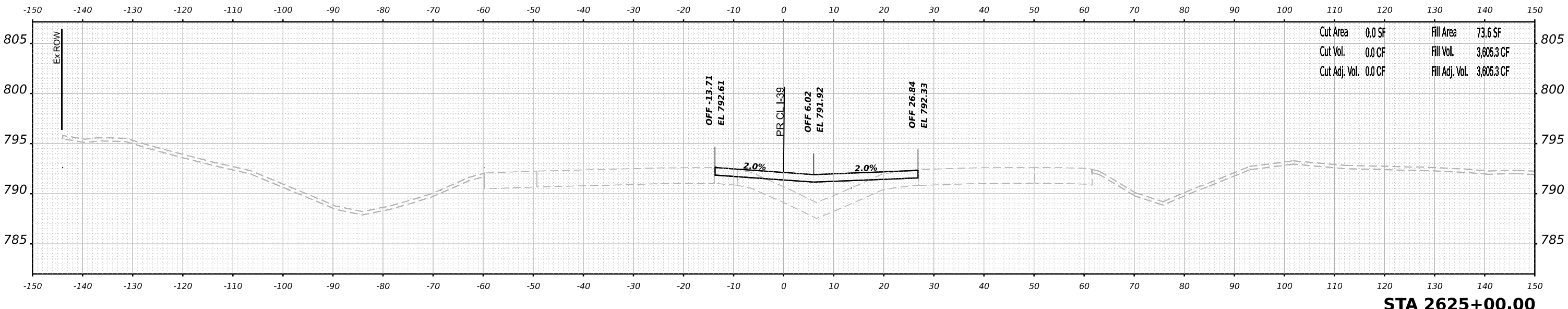
DATE	
BY	
SURVEYED	
PLOTTED	
TEMPLATE	
NOTE BOOK	
AREAS	
AREAS CHECKED	

DATE	
BY	
SURVEYED	
PLOTTED	
TEMPLATE	
NOTE BOOK	
AREAS	
AREAS CHECKED	

MODEL: P:\19_05-Mainline-Stage2 - 2625+00.00 (Sheet) No. 1
 FILE NAME: p:\19_05-Mainline-Stage2 - 2625+00.00 (Sheet) No. 1.dwg
 I:\Projects\19_05-Mainline-Stage2 - 2625+00.00 (Sheet) No. 1.dwg



STA 2625+50.00



STA 2625+00.00



USER NAME	= tvogler	DESIGNED	- T.VOGLER	REVISED	-
		DRAWN	- T.VOGLER	REVISED	-
PLOT SCALE	= 0.16666667 1/ in.	CHECKED	- J.TARDY	REVISED	-
PLOT DATE	= 3/30/2023	DATE	- 03/31/2023	REVISED	-

STATE OF ILLINOIS
DEPARTMENT OF TRANSPORTATION

**CROSS SECTIONS
I-39/US 20 STAGE 2**

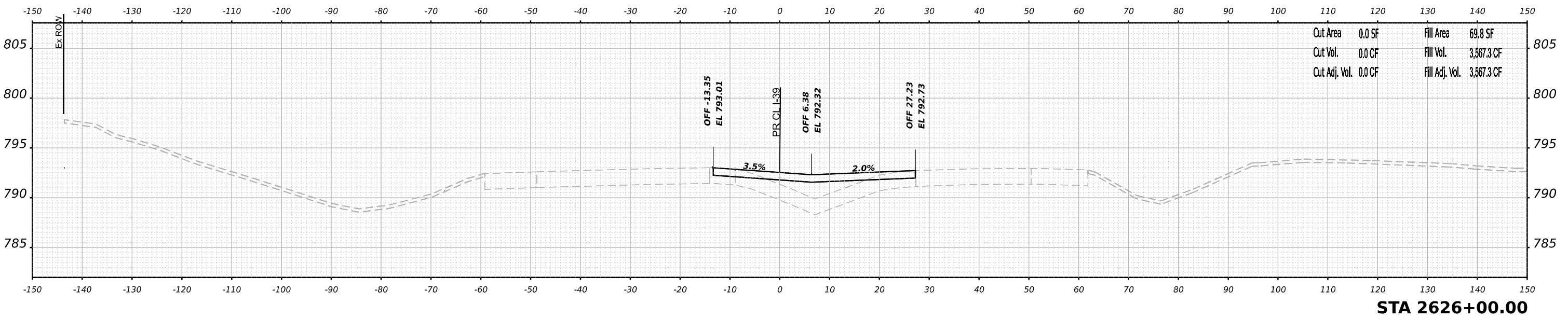
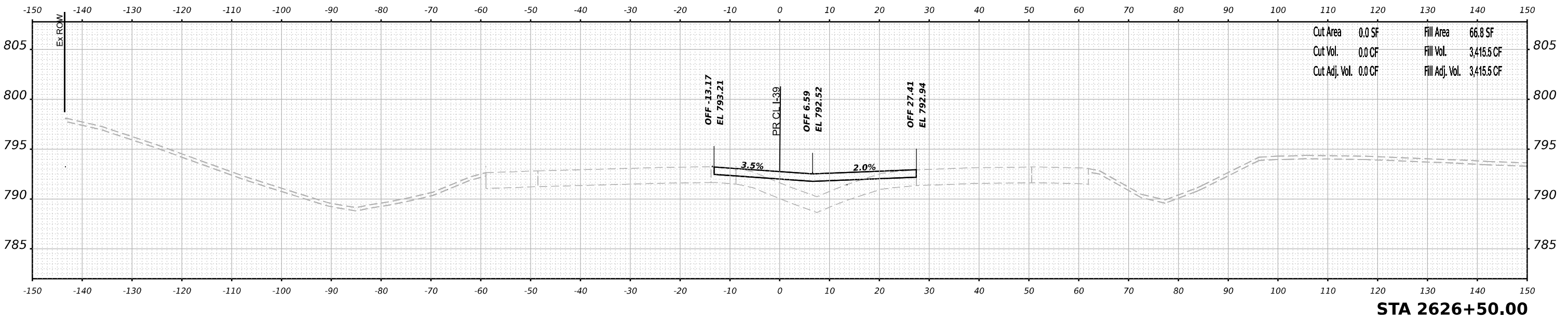
SCALE: N/A SHEET 96 OF 109 SHEETS STA. 2625+00.00 TO STA. 2625+50.00

F.A.I. RTE.	SECTION	COUNTY	TOTAL SHEETS	SHEET NO.
39	(201-3)K	WINNEBAGO	2192	1159
CONTRACT NO. 64B13				
ILLINOIS FED. AID PROJECT				

FINAL SURVEY NO.	DATE
SURVEYED	
PLOTTED	
TEMPLATE	
NOTE BOOK	
AREAS CHECKED	

ORIGINAL SURVEY NO.	DATE
SURVEYED	
PLOTTED	
TEMPLATE	
NOTE BOOK	
AREAS CHECKED	

MODEL: P:\A-30_35-Mainline-Stage2 - 2626+00.00 15.mxd
 FILE NAME: p:\A-30_35-Mainline-Stage2 - 2626+00.00 15.mxd
 D:\Documents\108005108\001\Eng_Docs\Design\System_Interchange\Cross_Sections\2626+00.00-1-39-US-Stage2.dgn



USER NAME	= tvogler	DESIGNED	- T.VOGLER	REVISED	-
		DRAWN	- T.VOGLER	REVISED	-
PLOT SCALE	= 0.16666667 1/ in.	CHECKED	- J.TARDY	REVISED	-
PLOT DATE	= 3/30/2023	DATE	- 03/31/2023	REVISED	-

STATE OF ILLINOIS
 DEPARTMENT OF TRANSPORTATION

**CROSS SECTIONS
 I-39/US 20 STAGE 2**

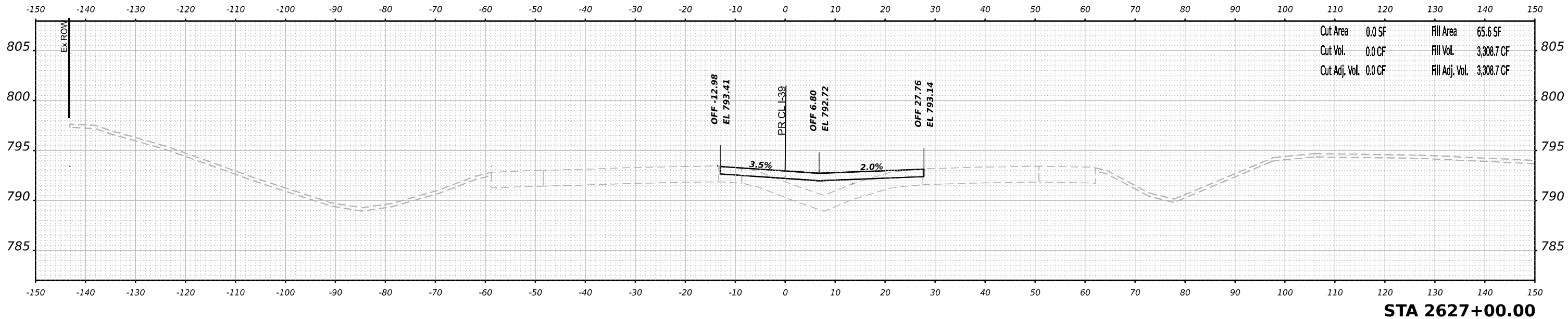
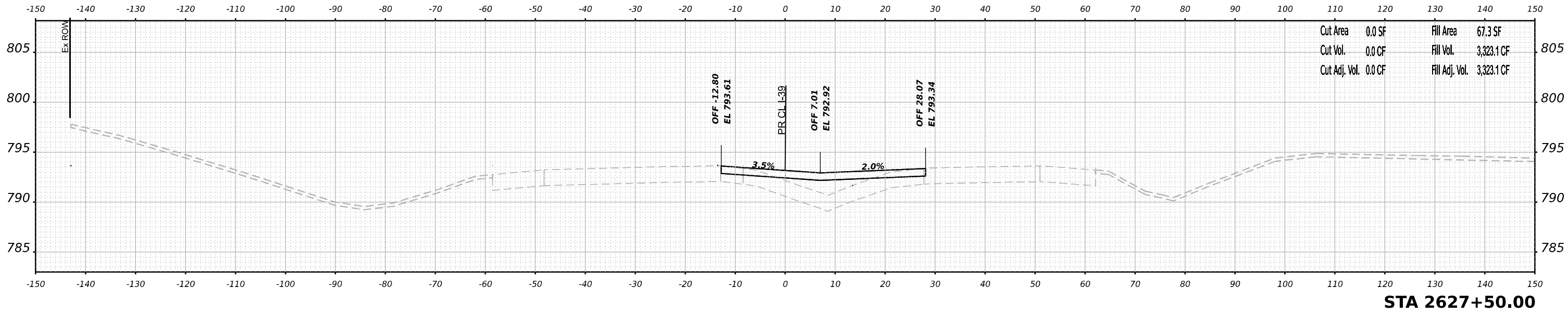
SCALE: N/A SHEET 97 OF 109 SHEETS STA. 2626+00.00 TO STA. 2626+50.00

F.A.I. RTE.	SECTION	COUNTY	TOTAL SHEETS	SHEET NO.
39	(201-3)K	WINNEBAGO	2192	1160
CONTRACT NO. 64B13				
ILLINOIS FED. AID PROJECT				

FINAL SURVEY NO.	SURVEYED	DATE
NOTE BOOK	PLOTTED	
AREAS CHECKED	TEMPLATE	
	AREAS CHECKED	

ORIGINAL SURVEY NO.	SURVEYED	DATE
NOTE BOOK	PLOTTED	
AREAS CHECKED	TEMPLATE	
	AREAS CHECKED	

MODEL: P:\19-39-US-Mainline-Stage2 - 2627+00.00 (Sheet) No. 1
 FILE NAME: p:\19-39-US-Mainline-Stage2 - 2627+00.00 (Sheet) No. 1.dwg
 I:\Projects\19-39-US-Mainline-Stage2 - 2627+00.00 (Sheet) No. 1.dwg



USER NAME = tvogler	DESIGNED - T.VOGLER	REVISED -
	DRAWN - T.VOGLER	REVISED -
PLOT SCALE = 0.16666667 1/ in.	CHECKED - J.TARDY	REVISED -
PLOT DATE = 3/30/2023	DATE - 03/31/2023	REVISED -

STATE OF ILLINOIS
DEPARTMENT OF TRANSPORTATION

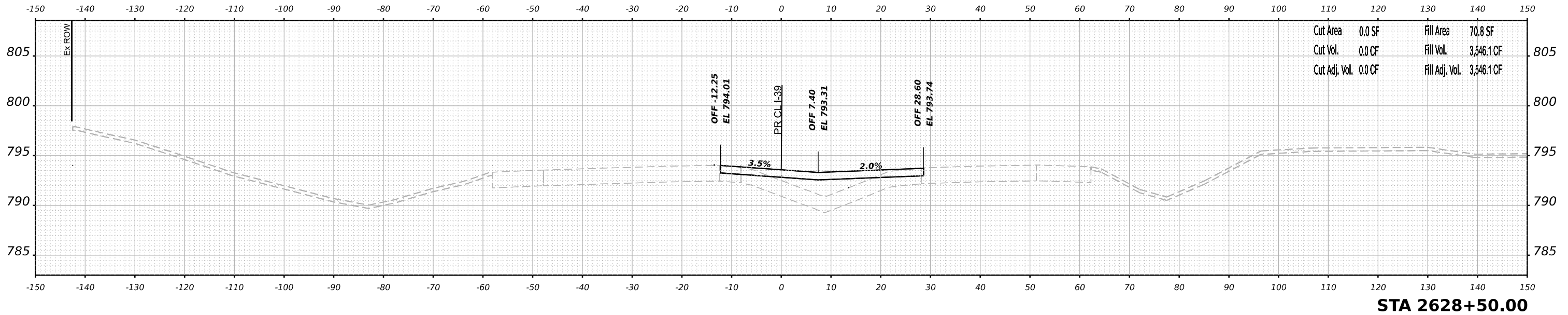
CROSS SECTIONS
I-39/US 20 STAGE 2
SCALE: N/A SHEET 98 OF 109 SHEETS STA. 2627+00.00 TO STA. 2627+50.00

F.A.I. RTE. 39	SECTION (201-3)K	COUNTY WINNEBAGO	TOTAL SHEETS 2192	SHEET NO. 1161
CONTRACT NO. 64B13				
ILLINOIS FED. AID PROJECT				

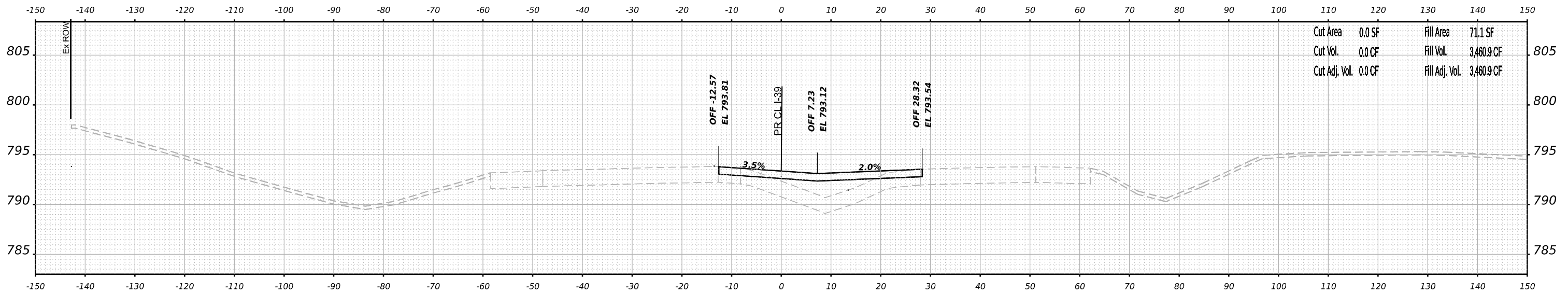
FINAL SURVEY NO.	SURVEYED	DATE
NOTE BOOK NO.	PLOTTED	
AREAS CHECKED	TEMPLATE	
	AREAS	
	CHECKED	

ORIGINAL SURVEY NO.	SURVEYED	DATE
NOTE BOOK NO.	PLOTTED	
AREAS CHECKED	TEMPLATE	
	AREAS	
	CHECKED	

MODEL: P:\19_39_US-Mainline-Stage2 - 2628+00.00 (Sheet).dwg
 FILE NAME: p:\19_39_US-Mainline-Stage2 - 2628+00.00 (Sheet).dwg
 PROJECT: I-39/US 20 Stage 2 - 2628+00.00 to 2628+50.00
 DATE: 03/31/2023



STA 2628+50.00



STA 2628+00.00



USER NAME	= tvogler
DESIGNED	- T.VOGLER
DRAWN	- T.VOGLER
CHECKED	- J.TARDY
DATE	- 03/31/2023
PLOT SCALE	= 0.16666667 1/ in.
PLOT DATE	= 3/30/2023

REVISED	-
REVISED	-
REVISED	-
REVISED	-

STATE OF ILLINOIS
DEPARTMENT OF TRANSPORTATION

**CROSS SECTIONS
I-39/US 20 STAGE 2**

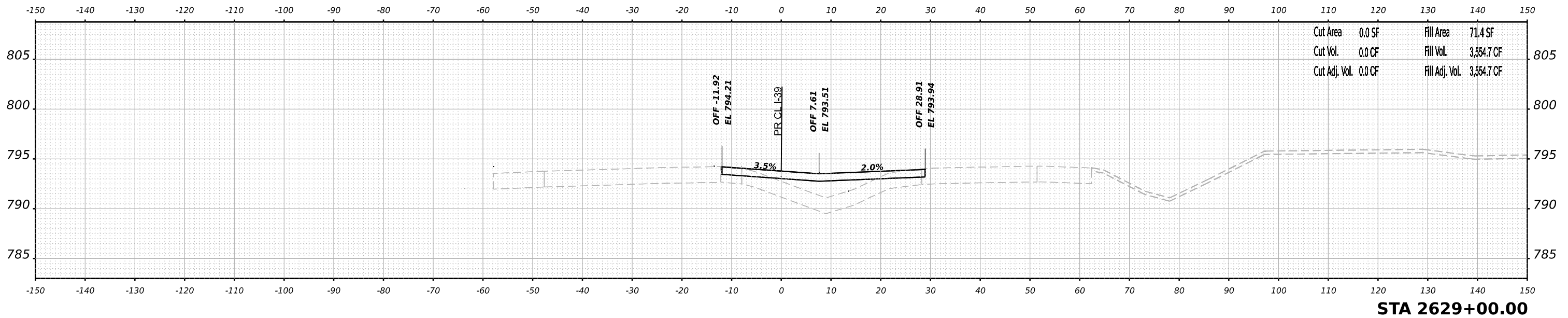
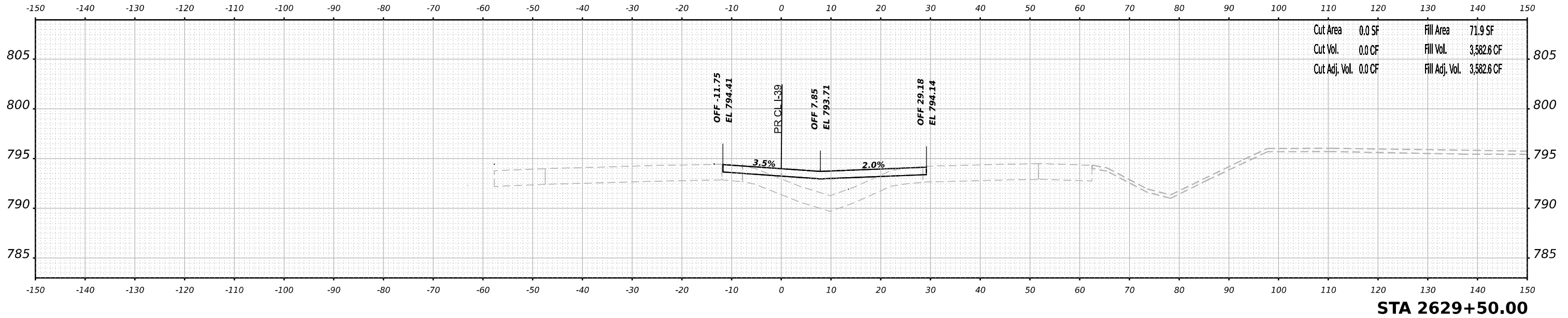
SCALE: N/A SHEET 99 OF 109 SHEETS STA. 2628+00.00 TO STA. 2628+50.00

F.A.I. RTE.	SECTION	COUNTY	TOTAL SHEETS	SHEET NO.
39	(201-3)K	WINNEBAGO	2192	1162
CONTRACT NO. 64B13				
ILLINOIS FED. AID PROJECT				

FINAL SURVEY NO.	SURVEYED	BY	DATE
NOTE BOOK	PLOTTED		
AREAS CHECKED	TEMPLATE		
	AREAS CHECKED		

ORIGINAL SURVEY NO.	SURVEYED	BY	DATE
NOTE BOOK	PLOTTED		
AREAS CHECKED	TEMPLATE		
	AREAS CHECKED		

MODEL: P:\19_05-Mainline-Stage2 - 2629+00.00 (Sheet) No. 1
 FILE NAME: p:\19_05-Mainline-Stage2 - 2629+00.00 (Sheet) No. 1.dwg
 D:\cs\Design\System_Exchange\Cross_Sections\2629+00.00\Eng_Docs\Design\System_Exchange\Cross_Sections\2629+00.00.dwg



USER NAME	= tvogler	DESIGNED	- T.VOGLER	REVISED	-
		DRAWN	- T.VOGLER	REVISED	-
PLOT SCALE	= 0.16666667 1/ in.	CHECKED	- J.TARDY	REVISED	-
PLOT DATE	= 3/30/2023	DATE	- 03/31/2023	REVISED	-

STATE OF ILLINOIS
 DEPARTMENT OF TRANSPORTATION

**CROSS SECTIONS
 I-39/US 20 STAGE 2**

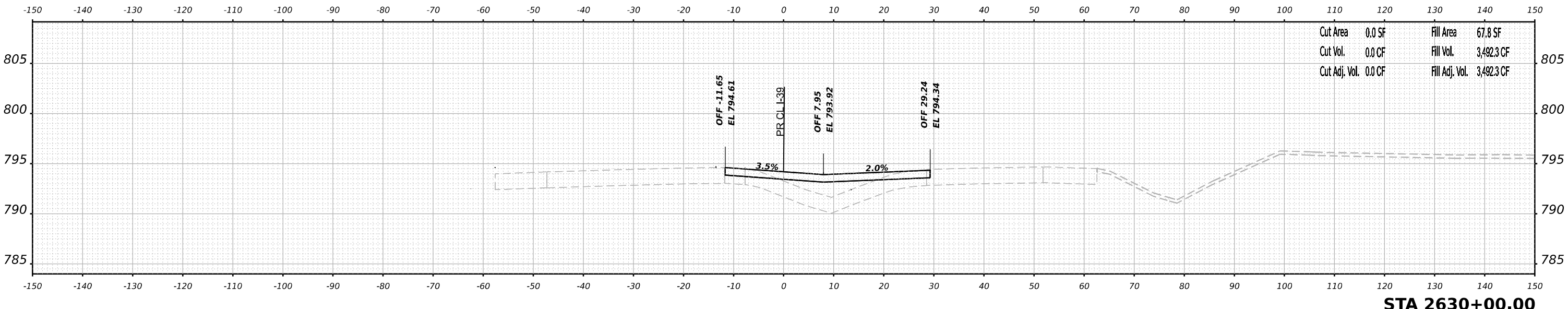
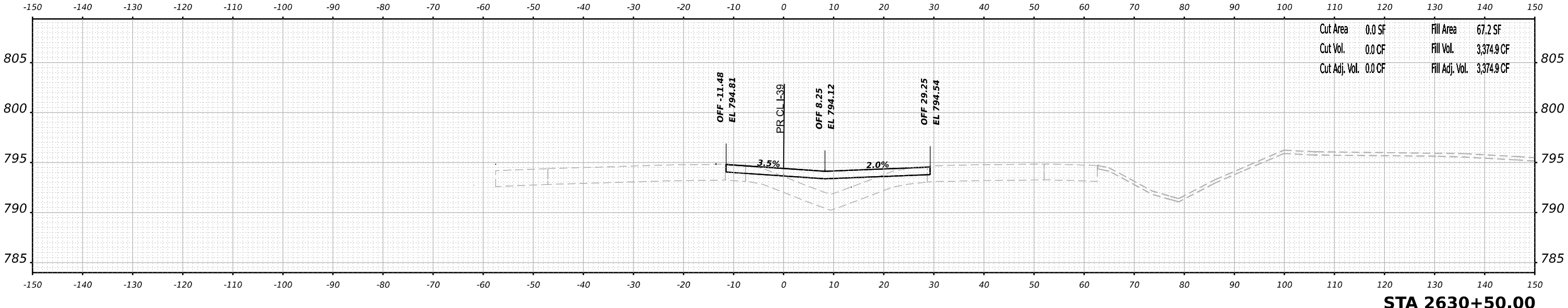
SCALE: N/A SHEET 100 OF 109 SHEETS STA. 2629+00.00 TO STA. 2629+50.00

F.A.I. RTE.	SECTION	COUNTY	TOTAL SHEETS	SHEET NO.
39	(201-3)K	WINNEBAGO	2192	1163
CONTRACT NO. 64B13				
ILLINOIS FED. AID PROJECT				

FINAL SURVEY NO.	SURVEYED	BY	DATE
NOTE BOOK	PLOTTED		
AREAS CHECKED	TEMPLATE		
	AREAS		
	CHECKED		

ORIGINAL SURVEY NO.	SURVEYED	BY	DATE
NOTE BOOK	PLOTTED		
AREAS CHECKED	TEMPLATE		
	AREAS		
	CHECKED		

MODEL: P:\19-39-US-Mainline-Stage2 - 2630+00.00 (Sheet) 1.dwg
 FILE NAME: p:\19-39-US-Mainline-Stage2 - 2630+00.00 (Sheet) 1.dwg
 PROJECT: I-39/US 20 Stage 2



USER NAME	= tvogler	DESIGNED	- T.VOGLER	REVISED	-
		DRAWN	- T.VOGLER	REVISED	-
PLOT SCALE	= 0.16666667 1/ in.	CHECKED	- J.TARDY	REVISED	-
PLOT DATE	= 3/30/2023	DATE	- 03/31/2023	REVISED	-

STATE OF ILLINOIS
DEPARTMENT OF TRANSPORTATION

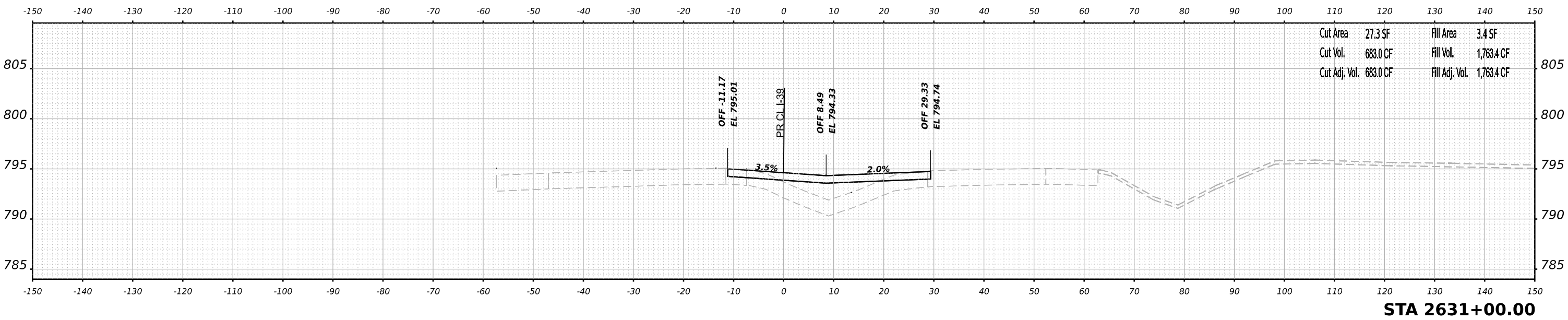
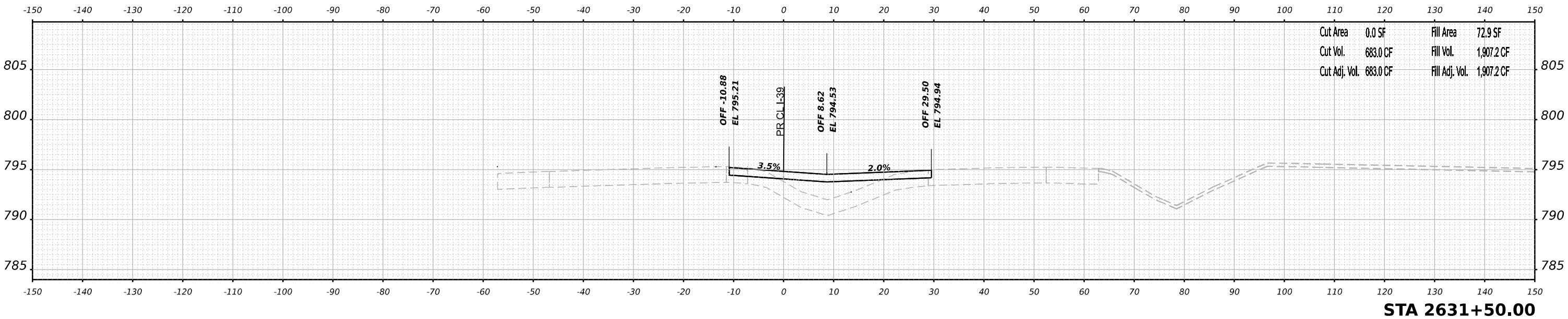
CROSS SECTIONS
I-39/US 20 STAGE 2
SCALE: N/A SHEET 101 OF 109 SHEETS STA. 2630+00.00 TO STA. 2630+50.00

F.A.I. RTE.	SECTION	COUNTY	TOTAL SHEETS	SHEET NO.
39	(201-3)K	WINNEBAGO	2192	1164
CONTRACT NO. 64B13				
ILLINOIS FED. AID PROJECT				

FINAL SURVEY NO.	SURVEYED	BY	DATE
NOTE BOOK	PLOTTED		
AREAS CHECKED	TEMPLATE		
	AREAS CHECKED		

ORIGINAL SURVEY NO.	SURVEYED	BY	DATE
NOTE BOOK	PLOTTED		
AREAS CHECKED	TEMPLATE		
	AREAS CHECKED		

MODEL: P:\19_39_US-Mainline-Stage2 - 2631+00.00 (Sheet).dgn
 FILE NAME: p:\19_39_US-Mainline-Stage2 - 2631+00.00 (Sheet).dgn
 PROJECT: I-39/US 20 Stage 2 - 2631+00.00 (Sheet).dgn



USER NAME	= tvogler	DESIGNED	- T.VOGLER	REVISED	-
		DRAWN	- T.VOGLER	REVISED	-
PLOT SCALE	= 0.16666667 1/ in.	CHECKED	- J.TARDY	REVISED	-
PLOT DATE	= 3/30/2023	DATE	- 03/31/2023	REVISED	-

STATE OF ILLINOIS
DEPARTMENT OF TRANSPORTATION

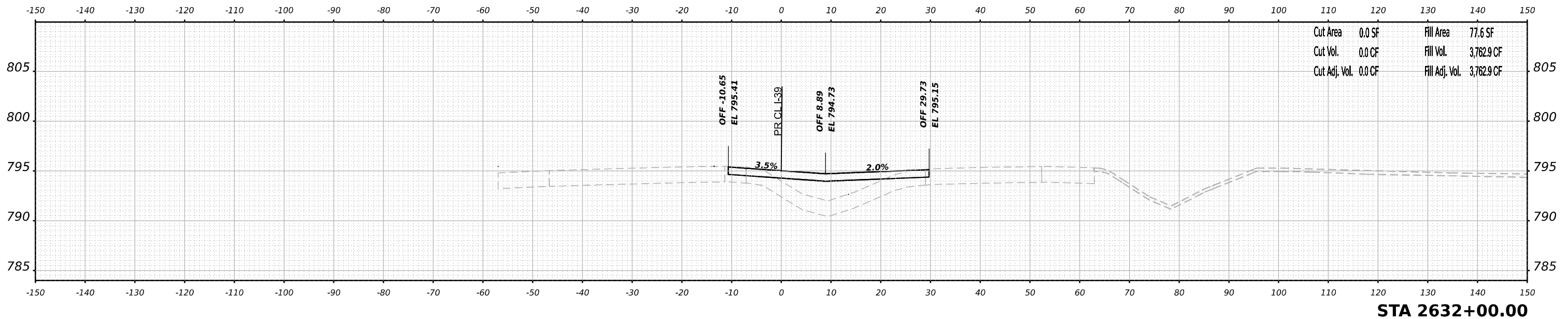
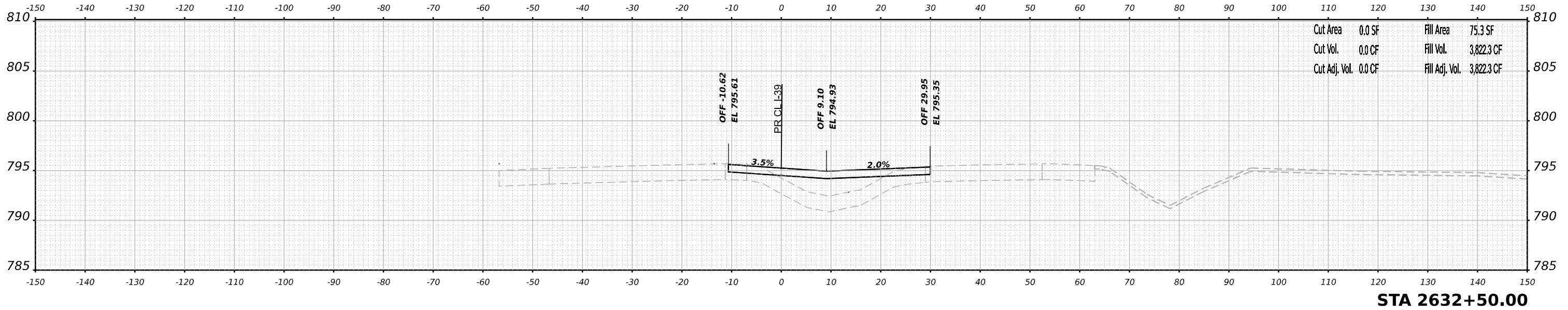
CROSS SECTIONS
I-39/US 20 STAGE 2
SCALE: N/A SHEET 102 OF 109 SHEETS STA. 2631+00.00 TO STA. 2631+50.00

F.A.I. RTE.	SECTION	COUNTY	TOTAL SHEETS	SHEET NO.
39	(201-3)K	WINNEBAGO	2192	1165
CONTRACT NO. 64B13				
ILLINOIS FED. AID PROJECT				

FINAL SURVEY	SURVEYED	BY	DATE
NOTE BOOK	PLOTTED		
NO.	TEMPLATE		
	AREAS CHECKED		

ORIGINAL SURVEY	SURVEYED	BY	DATE
NOTE BOOK	PLOTTED		
	TEMPLATE		
	AREAS CHECKED		

MODEL: P:\19-39-US-Mainline-Stage2 - 2632+00.00 (Sheet) No. 1
 FILE NAME: p:\19-39-US-Mainline-Stage2 - 2632+00.00 (Sheet) No. 1.dwg
 I:\Users\TVOGLER\Documents\1939US\1939US-Stage2.dwg



USER NAME	= tvogler	DESIGNED	- T.VOGLER	REVISED	-
		DRAWN	- T.VOGLER	REVISED	-
PLOT SCALE	= 0.16666667 1/ in.	CHECKED	- J.TARDY	REVISED	-
PLOT DATE	= 3/30/2023	DATE	- 03/31/2023	REVISED	-

STATE OF ILLINOIS
DEPARTMENT OF TRANSPORTATION

CROSS SECTIONS
I-39/US 20 STAGE 2

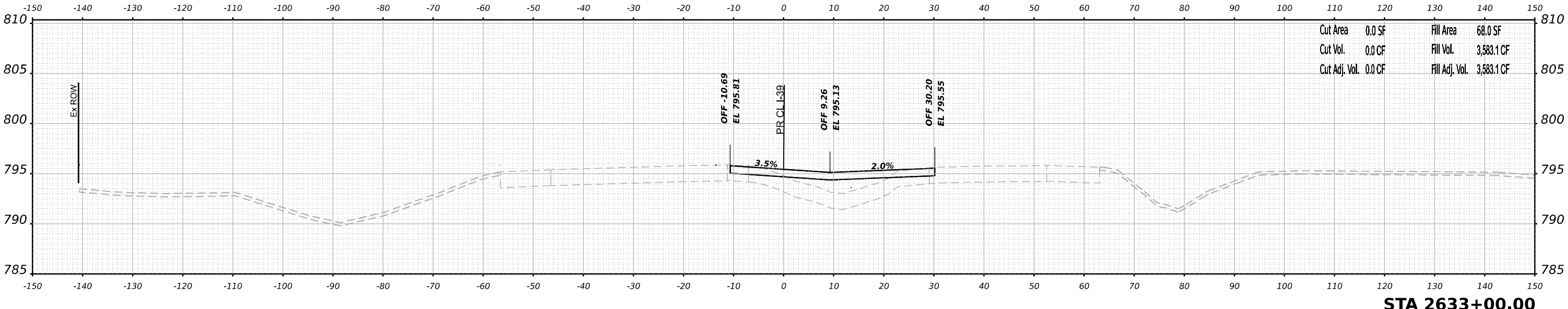
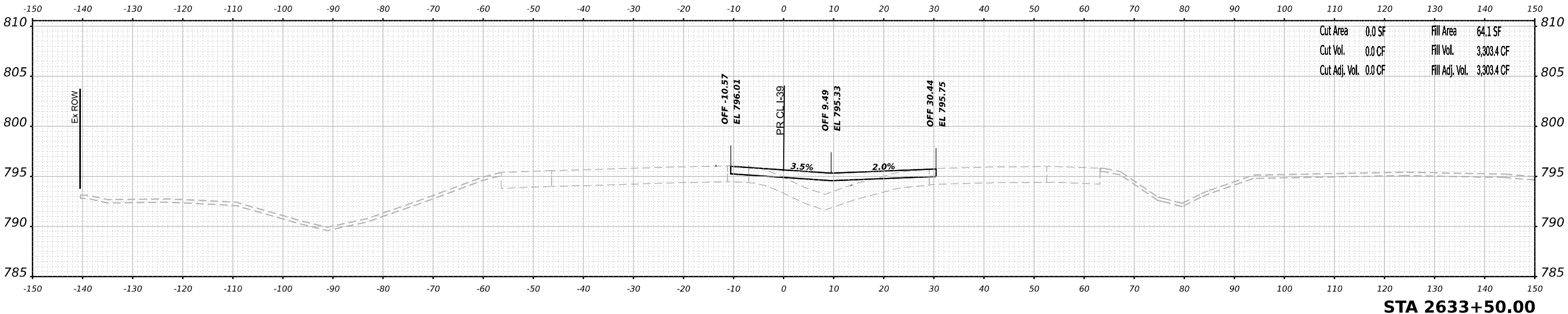
SCALE: N/A SHEET 103 OF 109 SHEETS STA. 2632+00.00 TO STA. 2632+50.00

F.A.I. RTE.	SECTION	COUNTY	TOTAL SHEETS	SHEET NO.
39	(201-3)K	WINNEBAGO	2192	1166
CONTRACT NO. 64B13				
ILLINOIS FED. AID PROJECT				

FINAL SURVEY NO.	SURVEYED	BY	DATE
NOTE BOOK	PLOTTED		
AREAS CHECKED	TEMPLATE		
	AREAS CHECKED		

ORIGINAL SURVEY NO.	SURVEYED	BY	DATE
NOTE BOOK	PLOTTED		
AREAS CHECKED	TEMPLATE		
	AREAS CHECKED		

MODEL: P:\19_05-Mainline-Stage2 - 2633+00.00 (Sheet) No. 1
 FILE NAME: p:\19_05-Mainline-Stage2 - 2633+00.00 (Sheet) No. 1.dwg
 I:\Documents\108095108\001\Eng_Docs\Design\System_Interchange\Cross_Sections\2633+00.00.dwg



USER NAME	= tvogler	DESIGNED	- T.VOGLER	REVISED	-
		DRAWN	- T.VOGLER	REVISED	-
PLOT SCALE	= 0.16666667 1/ in.	CHECKED	- J.TARDY	REVISED	-
PLOT DATE	= 3/30/2023	DATE	- 03/31/2023	REVISED	-

STATE OF ILLINOIS
DEPARTMENT OF TRANSPORTATION

**CROSS SECTIONS
I-39/US 20 STAGE 2**

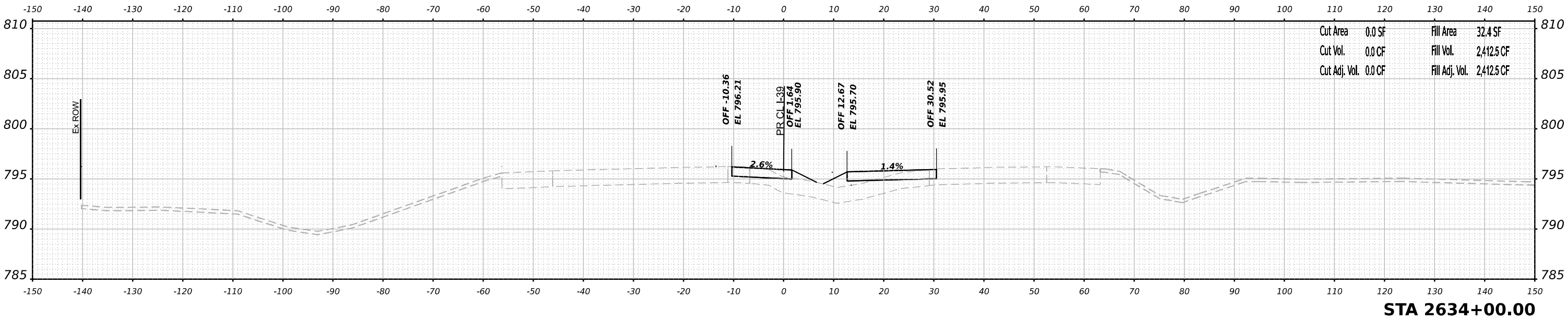
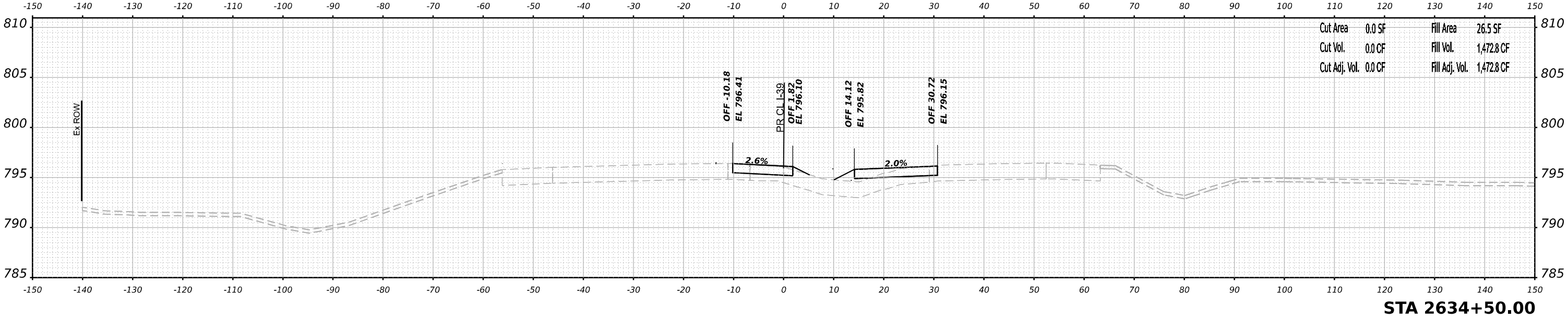
SCALE: N/A SHEET 104 OF 109 SHEETS STA. 2633+00.00 TO STA. 2633+50.00

F.A.I. RTE.	SECTION	COUNTY	TOTAL SHEETS	SHEET NO.
39	(201-3)K	WINNEBAGO	2192	1167
			CONTRACT NO. 64B13	
ILLINOIS FED. AID PROJECT				

DATE	
BY	
SURVEYED	
PLOTTED	
TEMPLATE	
AREAS	
AREAS CHECKED	
NO.	

DATE	
BY	
SURVEYED	
PLOTTED	
TEMPLATE	
AREAS	
AREAS CHECKED	
NO.	

MODEL: P:\39_05-Mainline-Stage2 - 2634+00.00 (Sheet) No. 1
 FILE NAME: p:\39_05-Mainline-Stage2 - 2634+00.00 (Sheet) No. 1
 I:\Documents\708095108\001\Eng_Docs\Design\System_Interchange\Cross_Sections\2634+00.00-2634+50.00.dgn



USER NAME	= tvogler	DESIGNED	- T.VOGLER	REVISED	-
DRAWN	- T.VOGLER	REVISIONS			
PLOT SCALE	= 0.16666667 1/ in.	CHECKED	- J.TARDY	REVISED	-
PLOT DATE	= 3/30/2023	DATE	- 03/31/2023	REVISED	-

STATE OF ILLINOIS
DEPARTMENT OF TRANSPORTATION

CROSS SECTIONS
I-39/US 20 STAGE 2

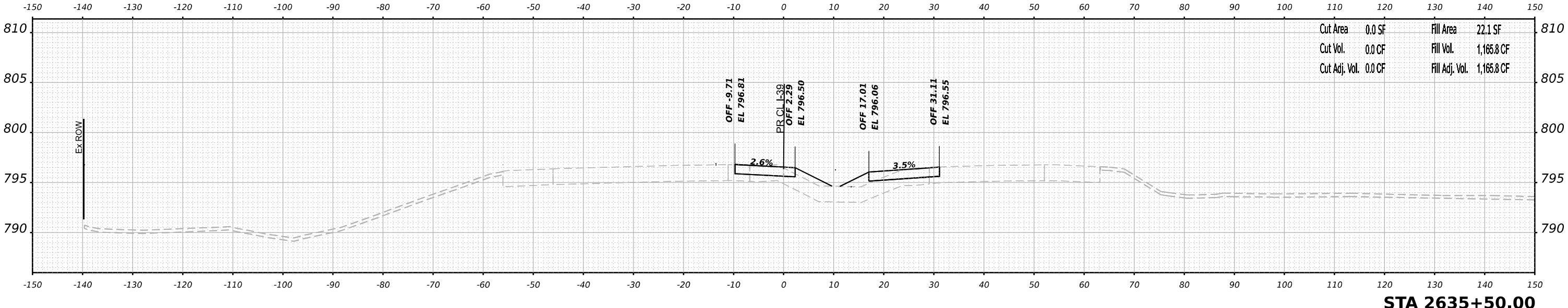
SCALE: N/A SHEET 105 OF 109 SHEETS STA. 2634+00.00 TO STA. 2634+50.00

F.A.I. RTE.	SECTION	COUNTY	TOTAL SHEETS	SHEET NO.
39	(201-3)K	WINNEBAGO	2192	1168
CONTRACT NO. 64B13				
ILLINOIS FED. AID PROJECT				

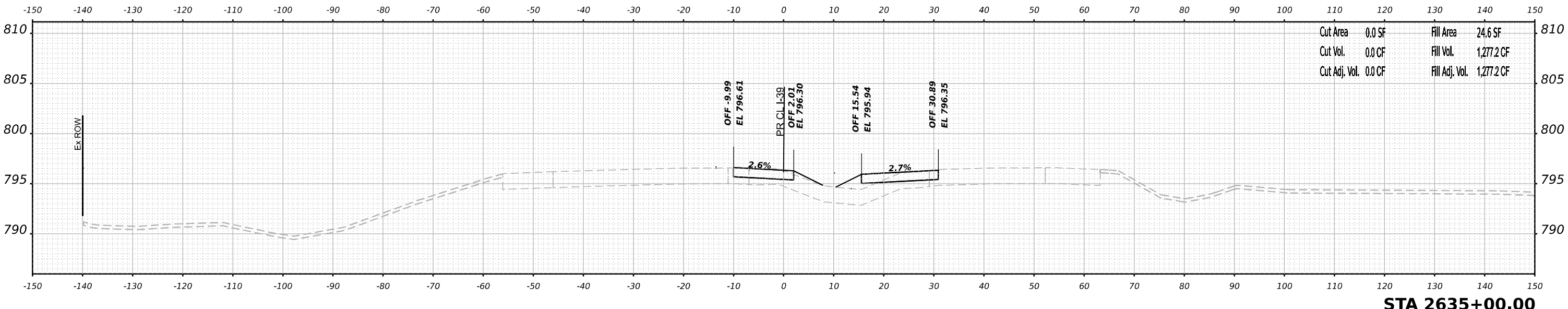
FINAL SURVEY NO.	SURVEYED	DATE
NOTE BOOK	PLOTTED	BY
AREAS CHECKED	TEMPLATE	
	AREAS	
	CHECKED	

ORIGINAL SURVEY NO.	SURVEYED	DATE
NOTE BOOK	PLOTTED	BY
AREAS CHECKED	TEMPLATE	
	AREAS	
	CHECKED	

MODEL: P:\19_05-Mainline-Stage2 - 2635+00.00 (Sheet) No. 1
 FILE NAME: p:\19_05-Mainline-Stage2 - 2635+00.00 (Sheet) No. 1.dwg
 D:\Documents\108095108\001\Eng_Docs\Design\System_Interchange\Cross_Sections\2635+50.00.dwg



STA 2635+50.00



STA 2635+00.00



USER NAME	= tvogler	DESIGNED	- T.VOGLER	REVISED	-
DRAWN	- T.VOGLER	REVISIONS			
PLOT SCALE	= 0.16666667 1/ in.	CHECKED	- J.TARDY	REVISED	-
PLOT DATE	= 3/30/2023	DATE	- 03/31/2023	REVISED	-

**STATE OF ILLINOIS
DEPARTMENT OF TRANSPORTATION**

**CROSS SECTIONS
I-39/US 20 STAGE 2**

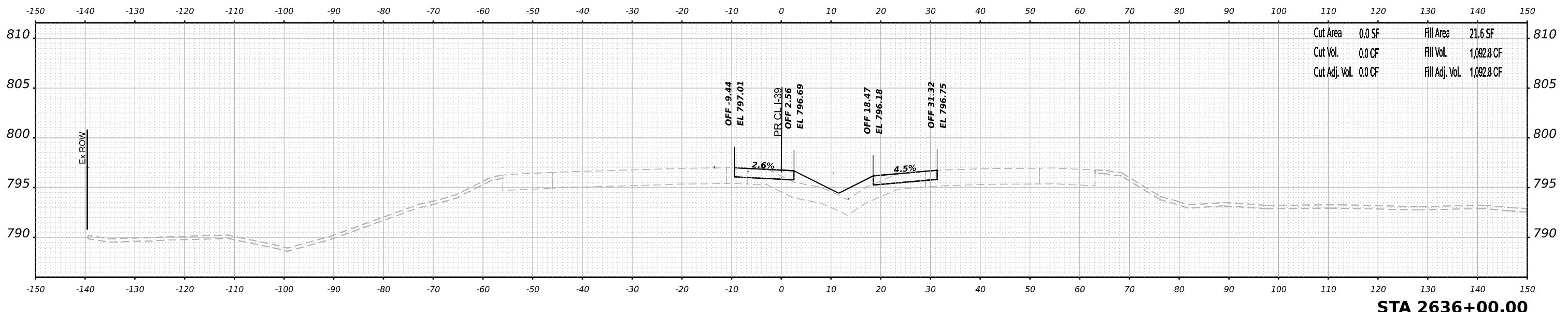
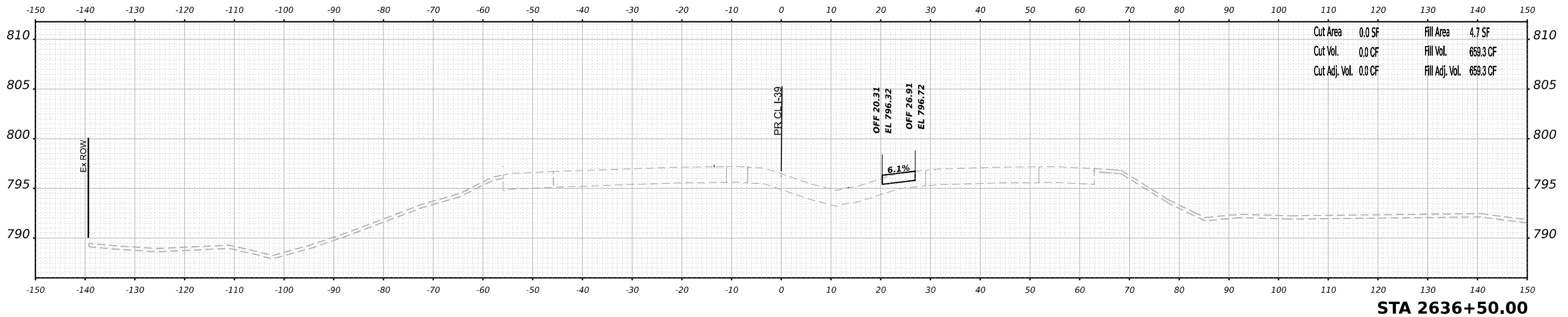
SCALE: N/A SHEET 106 OF 109 SHEETS STA. 2635+00.00 TO STA. 2635+50.00

F.A.I. RTE.	SECTION	COUNTY	TOTAL SHEETS	SHEET NO.
39	(201-3)K	WINNEBAGO	2192	1169
CONTRACT NO. 64B13				
ILLINOIS FED. AID PROJECT				

FINAL SURVEY NO.	SURVEYED	BY	DATE
NOTE BOOK	PLOTTED		
AREAS CHECKED	TEMPLATE		
	AREAS CHECKED		

ORIGINAL SURVEY NO.	SURVEYED	BY	DATE
NOTE BOOK	PLOTTED		
AREAS CHECKED	TEMPLATE		
	AREAS CHECKED		

MODEL: P:\19-39-US-Mainline-Stage2 - 2636+00.00 (Sheet) No. 1
 FILE NAME: p:\19-39-US-Mainline-Stage2 - 2636+00.00 (Sheet) No. 1.dwg
 I:\Documents\708095108\001\Eng_Docs\Design\System_Interchange\Cross_Sections\2636+00.00-2636+50.00.dwg



USER NAME = tvogler	DESIGNED - T.VOGLER	REVISED -
	DRAWN - T.VOGLER	REVISED -
PLOT SCALE = 0.16666667 1/ in.	CHECKED - J.TARDY	REVISED -
PLOT DATE = 3/30/2023	DATE - 03/31/2023	REVISED -

STATE OF ILLINOIS
DEPARTMENT OF TRANSPORTATION

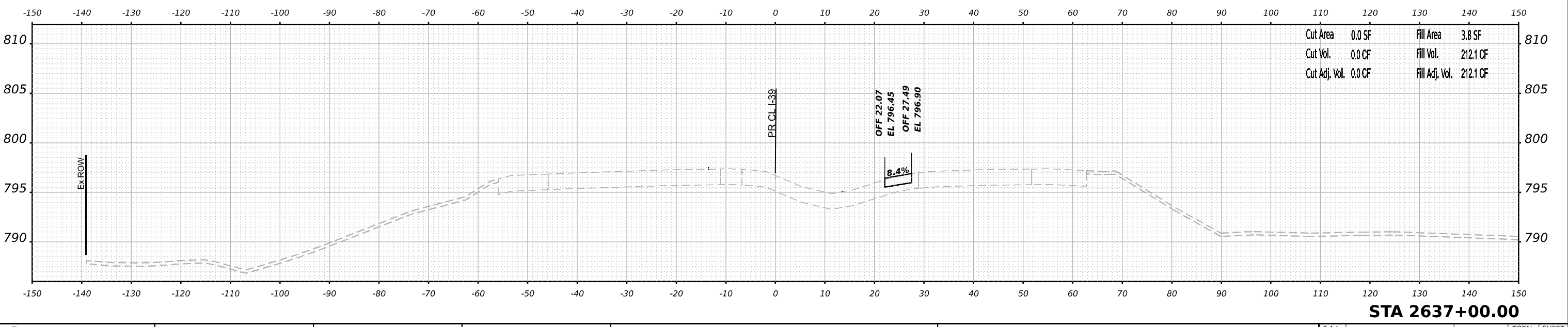
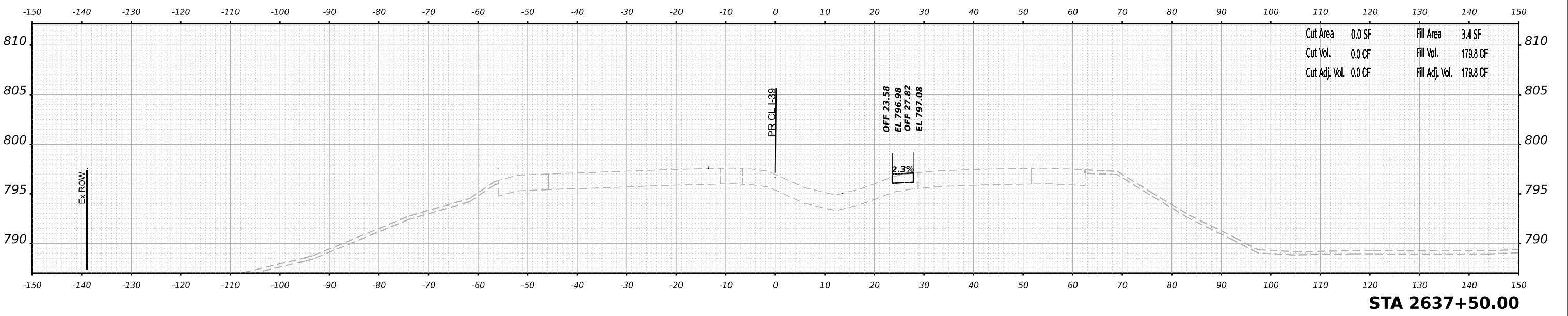
CROSS SECTIONS
I-39/US 20 STAGE 2
SCALE: N/A SHEET 107 OF 109 SHEETS STA. 2636+00.00 TO STA. 2636+50.00

F.A.I. RTE. 39	SECTION (201-3)K	COUNTY WINNEBAGO	TOTAL SHEETS 2192	SHEET NO. 1170
CONTRACT NO. 64B13				
ILLINOIS FED. AID PROJECT				

FINAL SURVEY	SURVEYED	BY	DATE
NOTE BOOK	PLOTTED		
NO.	TEMPLATE		
	AREAS CHECKED		

ORIGINAL SURVEY	SURVEYED	BY	DATE
NOTE BOOK	PLOTTED		
NO.	TEMPLATE		
	AREAS CHECKED		

MODEL: P:\19-39-US-Mainline-Stage2 - 2637+00.00 (Sheet) No. 1
 FILE NAME: p:\19-39-US-Mainline-Stage2 - 2637+00.00 (Sheet) No. 1.dwg
 C:\Users\TVOGLER\Documents\1939US\1939US-Stage2.dwg



USER NAME	= tvogler	DESIGNED	- T.VOGLER	REVISED	-
		DRAWN	- T.VOGLER	REVISED	-
PLOT SCALE	= 0.16666667 1/ in.	CHECKED	- J.TARDY	REVISED	-
PLOT DATE	= 3/30/2023	DATE	- 03/31/2023	REVISED	-

STATE OF ILLINOIS
DEPARTMENT OF TRANSPORTATION

**CROSS SECTIONS
I-39/US 20 STAGE 2**

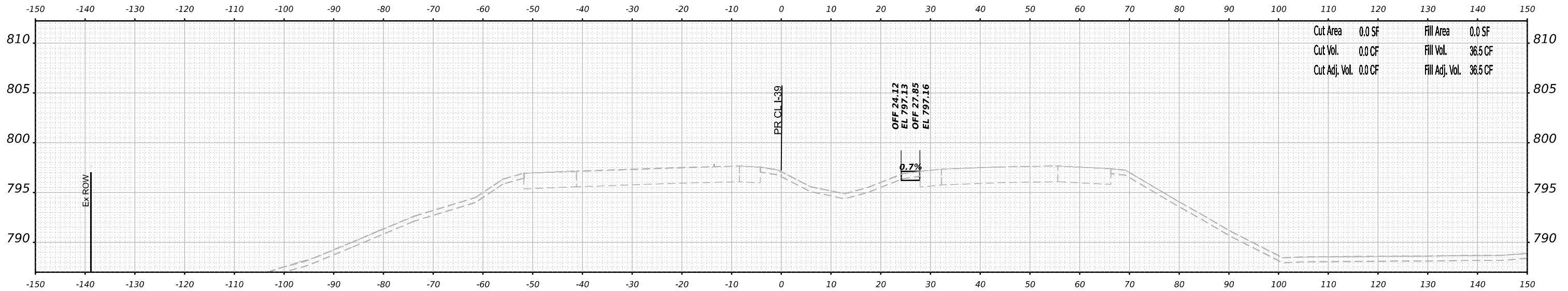
SCALE: N/A SHEET 108 OF 109 SHEETS STA. 2637+00.00 TO STA. 2637+50.00

F.A.I. RTE.	SECTION	COUNTY	TOTAL SHEETS	SHEET NO.
39	(201-3)K	WINNEBAGO	2192	1171
CONTRACT NO. 64B13				
ILLINOIS FED. AID PROJECT				

FINAL SURVEY NOTE BOOK NO.	SURVEYED PLOTTED AREAS CHECKED	BY	DATE

ORIGINAL SURVEY NOTE BOOK NO.	SURVEYED PLOTTED AREAS CHECKED	BY	DATE

MODEL: P:\A-39-US-Mainline-Stage2 - 2637+71.25 (Sheet).dgn
 FILE NAME: p:\a\benesch\paw\benesch\paw\Documents\10800\10800\Eng_Docs\Design\System_Interchange\Cross_Sections\0264B13-Cor-1-39-SI-US-Stage2.dgn



STA 2637+71.25



USER NAME = tvogler	DESIGNED - T.VOGLER	REVISED -
PLOT SCALE = 0.16666667 1/ in.	DRAWN - T.VOGLER	REVISED -
PLOT DATE = 4/27/2023	CHECKED - J.TARDY	REVISED -
	DATE - 03/31/2023	REVISED -

**STATE OF ILLINOIS
DEPARTMENT OF TRANSPORTATION**

**CROSS SECTIONS
I-39/US 20 STAGE 2**

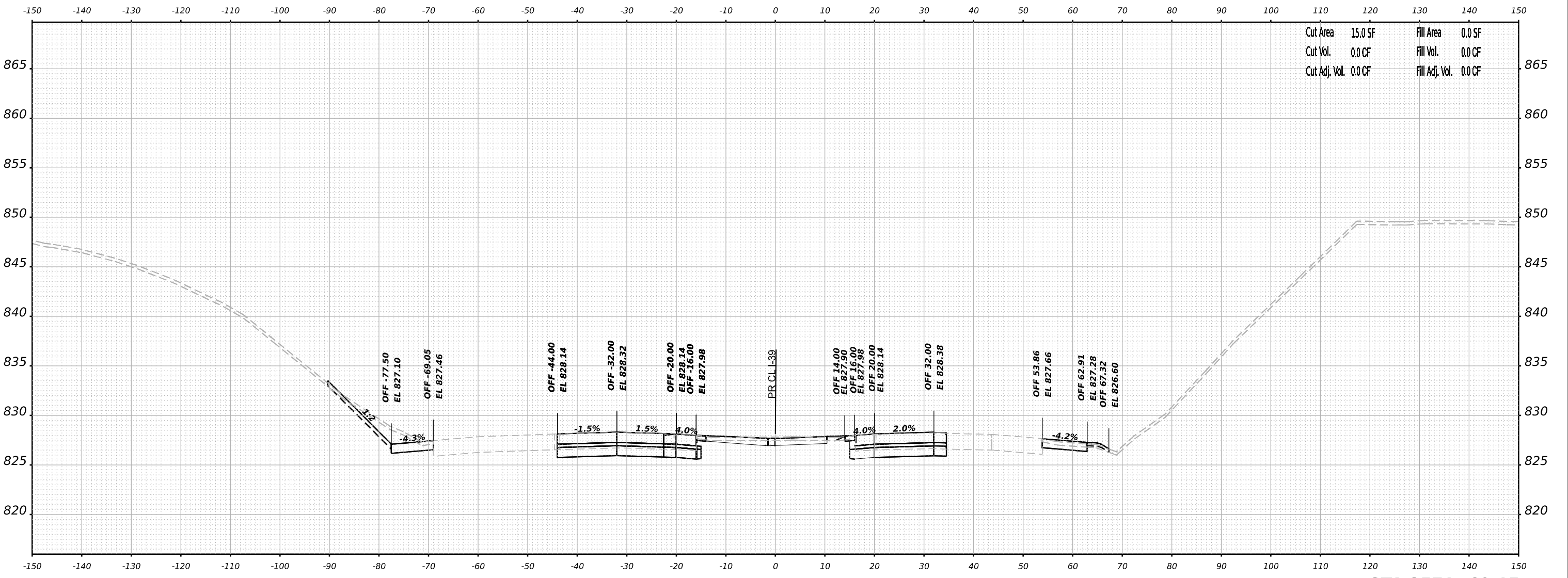
SCALE: N/A SHEET 109 OF 109 SHEETS STA. 2637+71.25 TO STA. 2637+71.25

F.A.I. RTE. 39	SECTION (201-3)K	COUNTY WINNEBAGO	TOTAL SHEETS 2192	SHEET NO. 1172
CONTRACT NO. 64B13				
ILLINOIS FED. AID PROJECT				

FINAL SURVEY NO.	SURVEYED AREAS	BY	DATE
NOTE BOOK	PLOTTED TEMPLATE		
	AREAS CHECKED		

ORIGINAL SURVEY NO.	SURVEYED AREAS	BY	DATE
NOTE BOOK	PLOTTED TEMPLATE		
	AREAS CHECKED		

MODEL: PA-39_05_2571+69.15 (Sheet)
 FILE NAME: p:\benesch\paw\benesch\paw\Documents\708008108\001\Eng_Docs\Design\System_Interchange\Cross_Sections\2571+69.15-Stage3.dgn



Cut Area	15.0 SF	Fill Area	0.0 SF
Cut Vol.	0.0 CF	Fill Vol.	0.0 CF
Cut Adj. Vol.	0.0 CF	Fill Adj. Vol.	0.0 CF

STA 2571+69.15



USER NAME = tvogler	DESIGNED - T.VOGLER	REVISED -
	DRAWN - T.VOGLER	REVISED -
PLOT SCALE = 0.16666667 1/ in.	CHECKED - J.TARDY	REVISED -
PLOT DATE = 4/27/2023	DATE - 03/31/2023	REVISED -

STATE OF ILLINOIS
DEPARTMENT OF TRANSPORTATION

CROSS SECTIONS
US 20 STAGE 3/3B

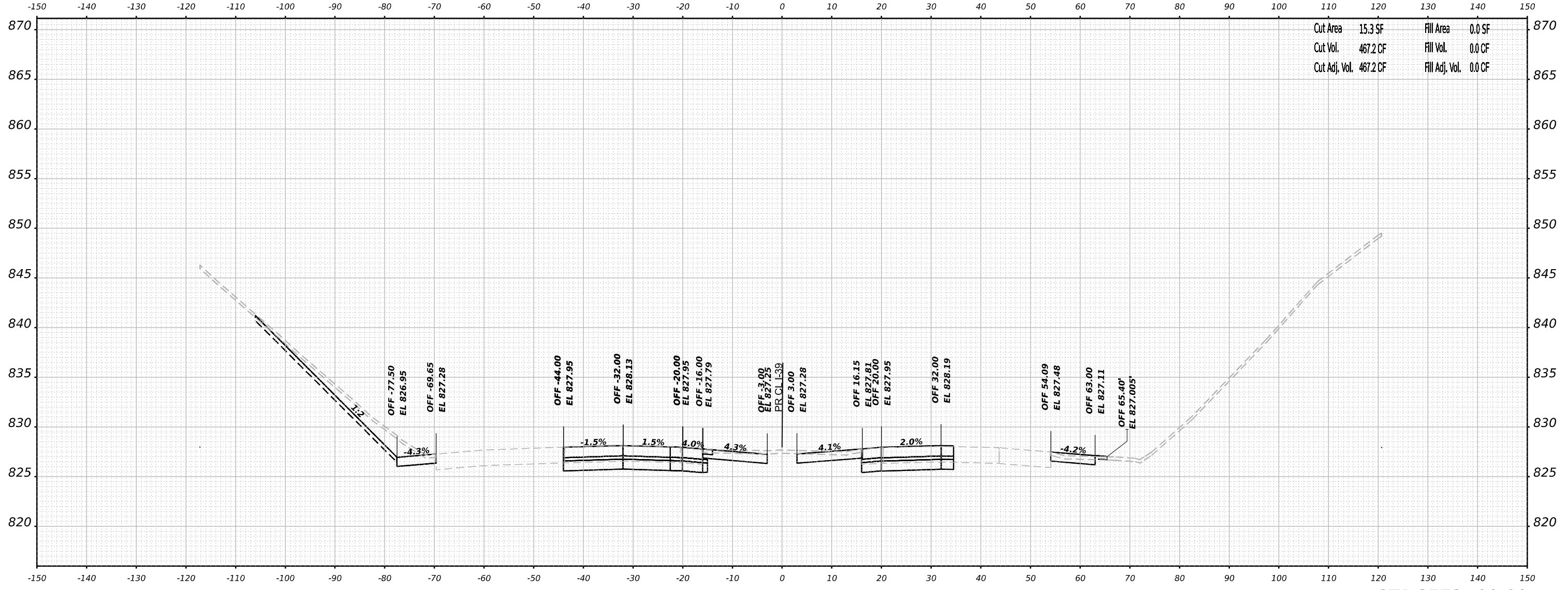
SCALE: N/A SHEET 1 OF 93 SHEETS STA. 2571+69.15 TO STA. 2571+69.15

F.A.I. RTE.	SECTION	COUNTY	TOTAL SHEETS	SHEET NO.
39	(201-3)K	WINNEBAGO	2192	1173
CONTRACT NO. 64B13				
ILLINOIS FED. AID PROJECT				

FINAL SURVEY NO.	SURVEYED AREAS	BY	DATE
NOTE BOOK NO.	PLOTTED AREAS		
	TEMPLATE AREAS		
	CHECKED AREAS		

ORIGINAL SURVEY NO.	SURVEYED AREAS	BY	DATE
NOTE BOOK NO.	PLOTTED AREAS		
	TEMPLATE AREAS		
	CHECKED AREAS		

MODEL: P:\A-93_X5-2572+00.00 (Sheet)
 FILE NAME: p:\a\benesch\paw\benesch\paw\Documents\108005108000\01\Eng_Docs\Design\System_Interchange\Cross_Sections\2572+00.00-3B-SI-XS-Stage3.dgn



Cut Area	15.3 SF	Fill Area	0.0 SF
Cut Vol.	467.2 CF	Fill Vol.	0.0 CF
Cut Adj. Vol.	467.2 CF	Fill Adj. Vol.	0.0 CF

STA 2572+00.00



USER NAME = tvogler	DESIGNED - T.VOGLER	REVISED -
	DRAWN - T.VOGLER	REVISED -
PLOT SCALE = 0.16666667" / in.	CHECKED - J.TARDY	REVISED -
PLOT DATE = 4/27/2023	DATE - 03/31/2023	REVISED -

STATE OF ILLINOIS
DEPARTMENT OF TRANSPORTATION

**CROSS SECTIONS
US 20 STAGE 3/3B**

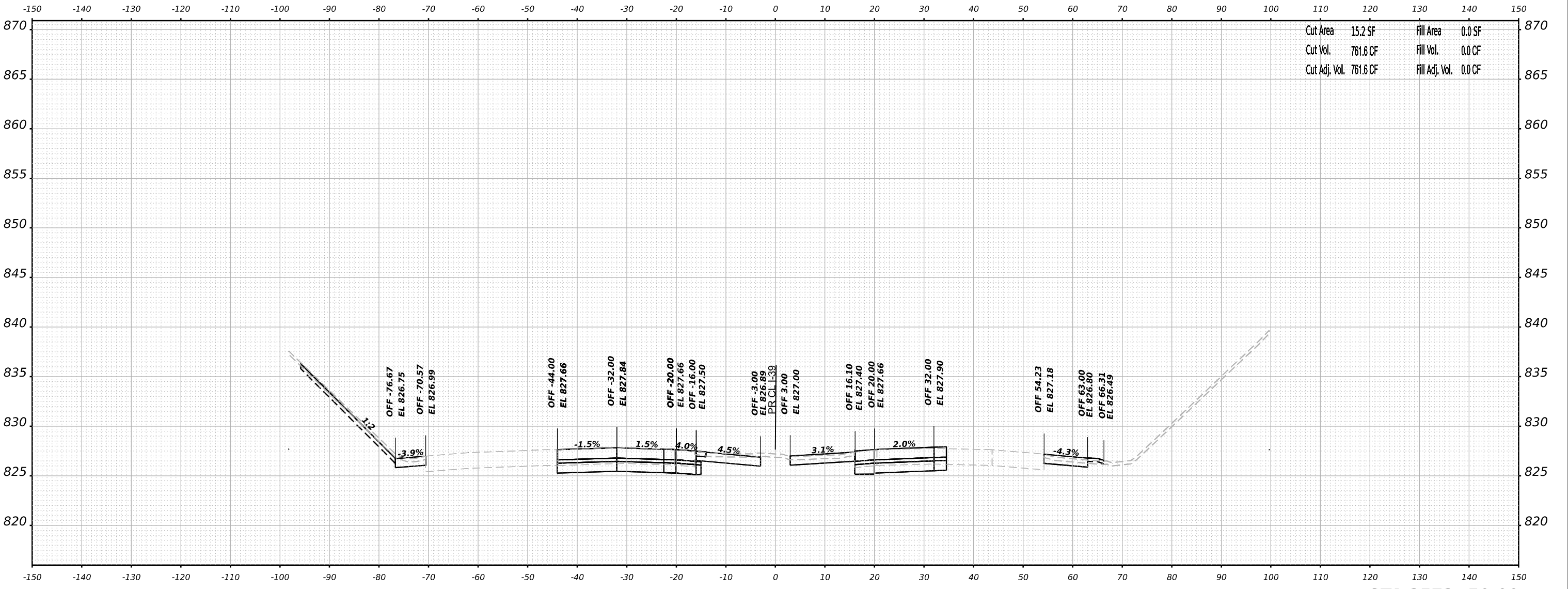
SCALE: N/A SHEET 2 OF 93 SHEETS STA. 2572+00.00 TO STA. 2572+00.00

F.A.I. RTE. 39	SECTION (201-3)K	COUNTY WINNEBAGO	TOTAL SHEETS 2192	SHEET NO. 1174
			CONTRACT NO. 64B13	
ILLINOIS FED. AID PROJECT				

FINAL SURVEY	SURVEYED	DATE
NOTE BOOK	PLOTTED	BY
NO.	TEMPLATE	
	AREAS CHECKED	

ORIGINAL SURVEY	SURVEYED	DATE
NOTE BOOK	PLOTTED	BY
NO.	TEMPLATE	
	AREAS CHECKED	

MODEL: P:\19_05_2572+50.00 (Sheet)
 FILE NAME: p:\19_05_2572+50.00 (Sheet)\Documents\19052572+50.00\Eng\Drawings\System\Interchange\Cross Sections\2572+50.00\Sta 2572+50.00.dgn



Cut Area	15.2 SF	Fill Area	0.0 SF
Cut Vol.	761.6 CF	Fill Vol.	0.0 CF
Cut Adj. Vol.	761.6 CF	Fill Adj. Vol.	0.0 CF



USER NAME	= tvogler	DESIGNED	- T.VOGLER	REVISED	-
DRAWN	- T.VOGLER	REVISIONS		REVISED	-
PLOT SCALE	= 0.16666667 1/ in.	CHECKED	- J.TARDY	REVISED	-
PLOT DATE	= 3/30/2023	DATE	- 03/31/2023	REVISED	-

STATE OF ILLINOIS
 DEPARTMENT OF TRANSPORTATION

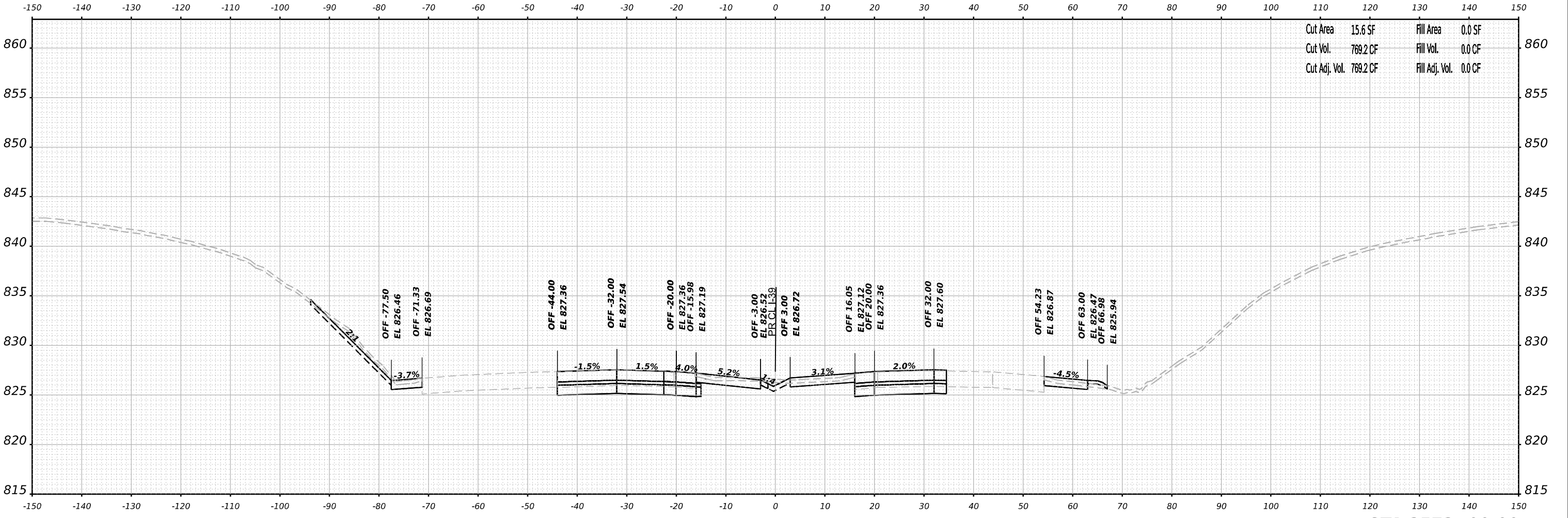
CROSS SECTIONS US 20 STAGE 3/3B	
SCALE: N/A	SHEET 3 OF 93 SHEETS
STA. 2572+50.00 TO STA. 2572+50.00	

F.A.I. RTE.	SECTION	COUNTY	TOTAL SHEETS	SHEET NO.
39	(201-3)K	WINNEBAGO	2192	1175
CONTRACT NO. 64B13				
ILLINOIS FED. AID PROJECT				

FINAL SURVEY NO.	SURVEYED PLOTTED AREAS CHECKED	DATE

ORIGINAL SURVEY NO.	SURVEYED PLOTTED AREAS CHECKED	DATE

MODEL: P:\A30_XS - 2573+00.00 (Sheet)
 FILE NAME: p:\benesch\paw\benesch\paw\Documents\708008108\00\Eng_Docs\Design\System_Interchange\Cross_Sections\2573+00.00\A30-XS-Stage3.dgn



STA 2573+00.00



USER NAME = tvogler	DESIGNED - T.VOGLER	REVISED -
PLOT SCALE = 0.16666667" / in.	DRAWN - T.VOGLER	REVISED -
PLOT DATE = 4/27/2023	CHECKED - J.TARDY	REVISED -
	DATE - 03/31/2023	REVISED -

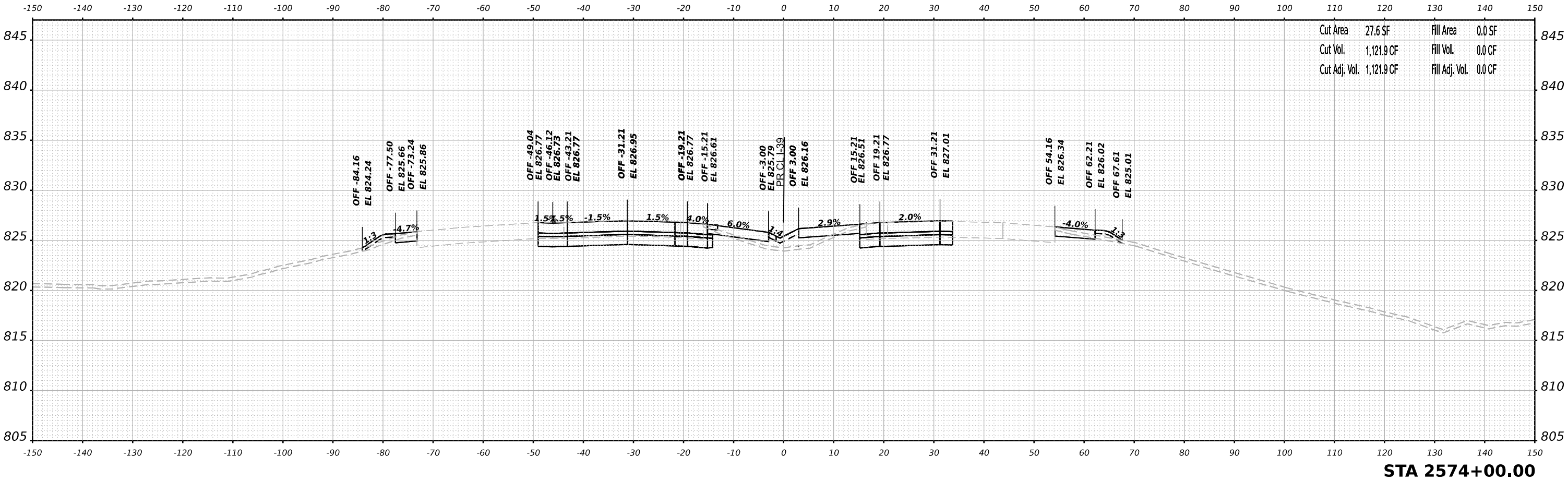
STATE OF ILLINOIS
 DEPARTMENT OF TRANSPORTATION

**CROSS SECTIONS
 US 20 STAGE 3/3B**

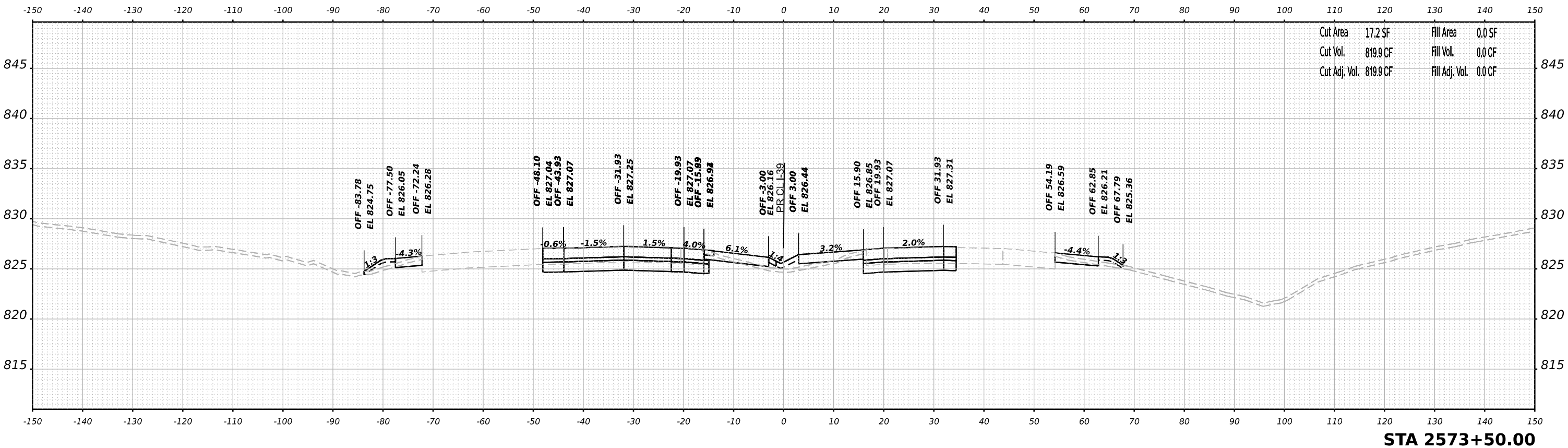
SCALE: N/A SHEET 4 OF 93 SHEETS STA. 2573+00.00 TO STA. 2573+00.00

F.A.I. RTE. 39	SECTION (201-3)K	COUNTY WINNEBAGO	TOTAL SHEETS 2192	SHEET NO. 1176
			CONTRACT NO. 64B13	
ILLINOIS FED. AID PROJECT				

FINAL SURVEY	SURVEYED	DATE
NOTE BOOK	PLOTTED	BY
NO.	TEMPLATE	
	AREAS CHECKED	



ORIGINAL SURVEY	SURVEYED	DATE
NOTE BOOK	PLOTTED	BY
NO.	TEMPLATE	
	AREAS CHECKED	



MODEL: P:\A-30_XS - 2573+50.00 (Sheet)
 FILE NAME: p:\benesch\p\benesch\p\2\Documents\70800510800\00\Eng\Docs\Design\System\Interchange\Cross_Sections\2573+50.00\XS-Stamp3.dgn



USER NAME	= tvogler	DESIGNED	- T.VOGLER	REVISED	-
PLOT SCALE	= 0.16666667 ' / in.	DRAWN	- T.VOGLER	REVISED	-
PLOT DATE	= 4/27/2023	CHECKED	- J.TARDY	REVISED	-
		DATE	- 03/31/2023	REVISED	-

STATE OF ILLINOIS
 DEPARTMENT OF TRANSPORTATION

CROSS SECTIONS
 US 20 STAGE 3/3B

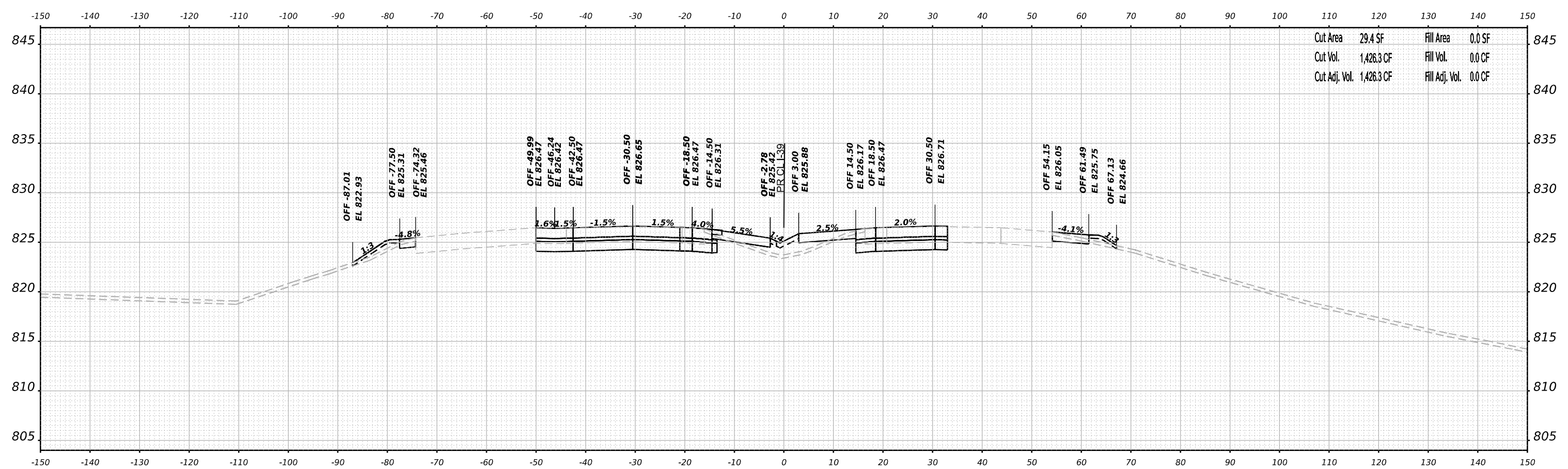
SCALE: N/A SHEET 5 OF 93 SHEETS STA. 2573+50.00 TO STA. 2574+00.00

F.A.I. RTE.	SECTION	COUNTY	TOTAL SHEETS	SHEET NO.
39	(201-3)K	WINNEBAGO	2192	1177
CONTRACT NO. 64B13				
ILLINOIS FED. AID PROJECT				

FINAL SURVEY NO.	SURVEYED AREAS	BY	DATE

ORIGINAL SURVEY NO.	SURVEYED AREAS	BY	DATE

MODEL: PA-30_XS-2574+50.00 (Sheet)
 FILE NAME: p:\benesch\paw\benesch.com\benesch\paw\Documents\10800510800\00\Eng_Docs\Design\System_Interchange\Cross_Sections\2574+50.00\30-XS-Stage3.dgn



Cut Area	29.4 SF	Fill Area	0.0 SF
Cut Vol.	1,426.3 CF	Fill Vol.	0.0 CF
Cut Adj. Vol.	1,426.3 CF	Fill Adj. Vol.	0.0 CF

STA 2574+50.00



USER NAME = tvogler	DESIGNED - T.VOGLER	REVISED -
	DRAWN - T.VOGLER	REVISED -
PLOT SCALE = 0.16666667 1/ in.	CHECKED - J.TARDY	REVISED -
PLOT DATE = 4/27/2023	DATE - 03/31/2023	REVISED -

STATE OF ILLINOIS
DEPARTMENT OF TRANSPORTATION

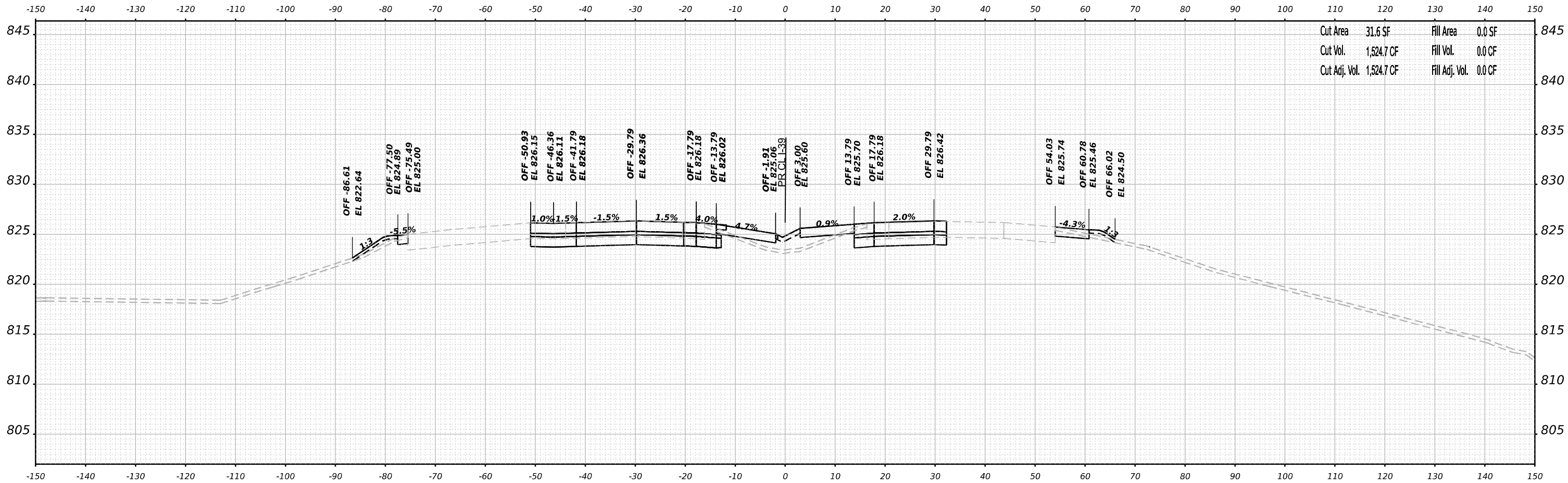
CROSS SECTIONS US 20 STAGE 3/B	
SCALE: N/A	SHEET 6 OF 93 SHEETS
STA. 2574+50.00 TO STA. 2574+50.00	

F.A.I. RTE. 39	SECTION (201-3)K	COUNTY WINNEBAGO	TOTAL SHEETS 2192	SHEET NO. 1178
CONTRACT NO. 64B13				
ILLINOIS FED. AID PROJECT				

FINAL SURVEY NO.	SURVEYED	DATE
NOTE BOOK	PLOTTED	BY
	TEMPLATE	
	AREAS CHECKED	

ORIGINAL SURVEY NO.	SURVEYED	DATE
NOTE BOOK	PLOTTED	BY
	TEMPLATE	
	AREAS CHECKED	

MODEL: PA-19_05_2575+00.00 (Sheet)
 FILE NAME: p:\benesch\pawleb\by.com\benesch\pawleb\Documents\10800\10800\Eng_Docs\Design\System_Interchange\Cross_Sections\024413-Cor-19-SI-VS-Stage3.dgn



STA 2575+00.00



USER NAME = tvogler	DESIGNED - T.VOGLER	REVISED -
	DRAWN - T.VOGLER	REVISED -
PLOT SCALE = 0.16666667 1/ in.	CHECKED - J.TARDY	REVISED -
PLOT DATE = 4/27/2023	DATE - 03/31/2023	REVISED -

STATE OF ILLINOIS
 DEPARTMENT OF TRANSPORTATION

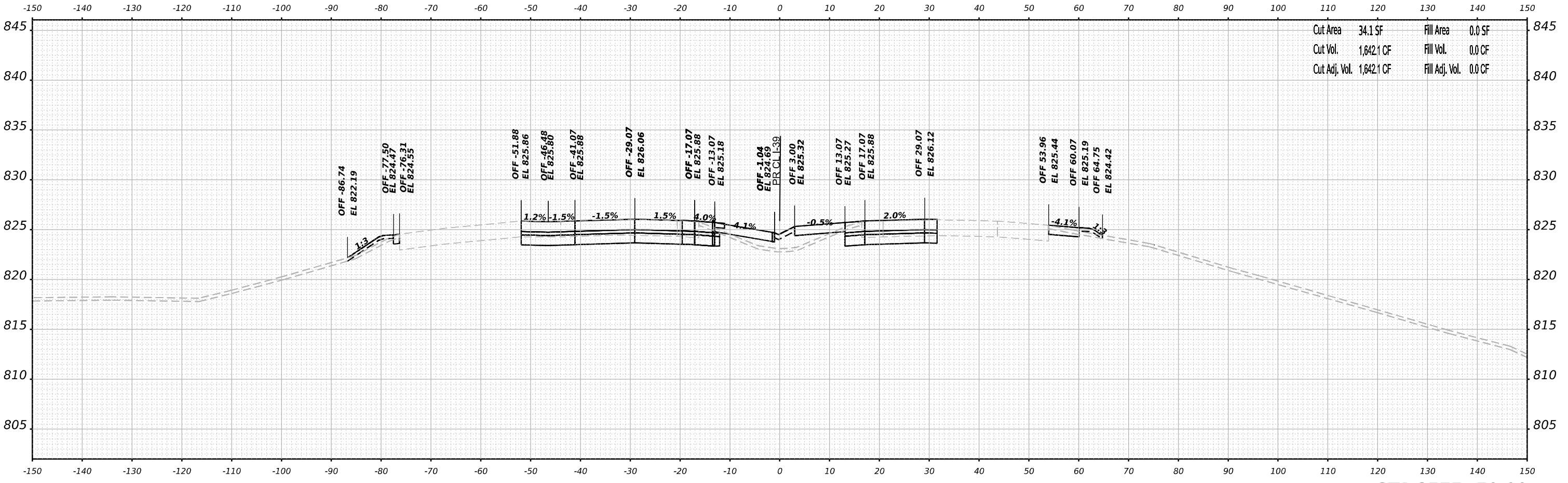
CROSS SECTIONS US 20 STAGE 3/B	
SCALE: N/A	SHEET 7 OF 93 SHEETS
STA. 2575+00.00 TO STA. 2575+00.00	

F.A.I. RTE. 39	SECTION (201-3)K	COUNTY WINNEBAGO	TOTAL SHEETS 2192	SHEET NO. 1179
CONTRACT NO. 64B13				
ILLINOIS FED. AID PROJECT				

FINAL SURVEY NO.	SURVEYED PLOTTED AREAS CHECKED	BY	DATE

ORIGINAL SURVEY NO.	SURVEYED PLOTTED AREAS CHECKED	BY	DATE

MODEL: P:\19_05 - 2575+50.00 (Sheet)
 FILE NAME: p:\19_05 - 2575+50.00 (Sheet)\Drawings\19_05 - 2575+50.00 - Cross Sections\19_05 - 2575+50.00 - Stage 3/B.dgn



Cut Area	34.1 SF	Fill Area	0.0 SF
Cut Vol.	1,642.1 CF	Fill Vol.	0.0 CF
Cut Adj. Vol.	1,642.1 CF	Fill Adj. Vol.	0.0 CF

STA 2575+50.00



USER NAME = tvogler	DESIGNED - T.VOGLER	REVISED -
PLOT SCALE = 0.16666667 1/ in.	DRAWN - T.VOGLER	REVISED -
PLOT DATE = 4/27/2023	CHECKED - J.TARDY	REVISED -
	DATE - 03/31/2023	REVISED -

STATE OF ILLINOIS
DEPARTMENT OF TRANSPORTATION

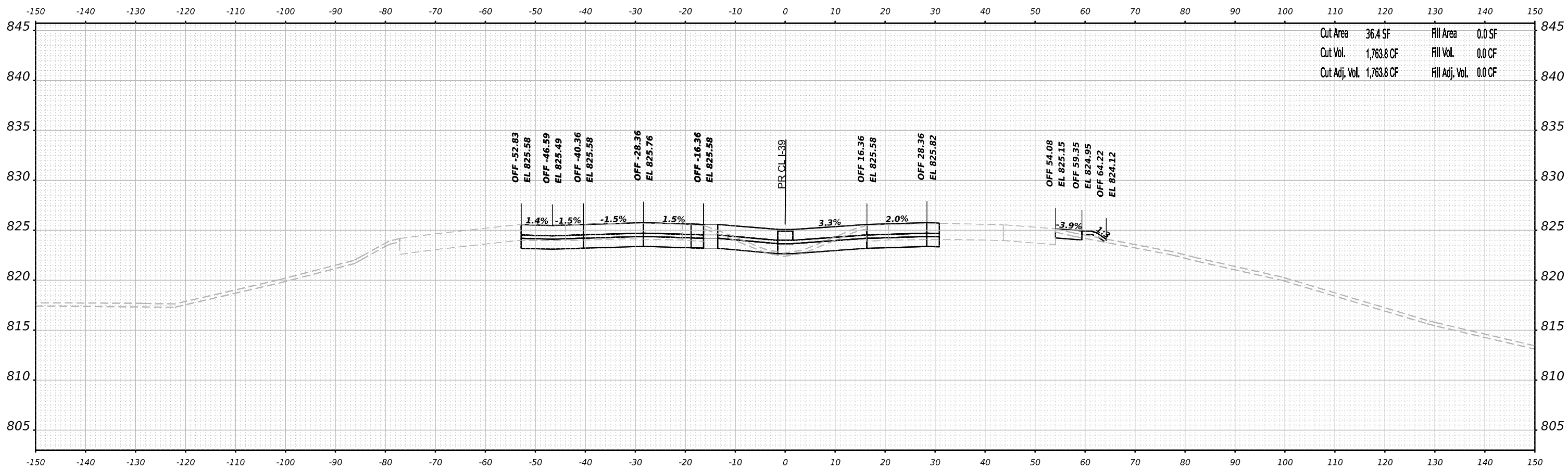
CROSS SECTIONS US 20 STAGE 3/B	
SCALE: N/A	SHEET 8 OF 93 SHEETS
STA. 2575+50.00 TO STA. 2575+50.00	

F.A.I. RTE. 39	SECTION (201-3)K	COUNTY WINNEBAGO	TOTAL SHEETS 2192	SHEET NO. 1180
CONTRACT NO. 64B13				
ILLINOIS FED. AID PROJECT				

FINAL SURVEY NO.	SURVEYED	DATE
NOTE BOOK	PLOTTED	BY
	TEMPLATE	
	AREAS	
	AREAS CHECKED	

ORIGINAL SURVEY NO.	SURVEYED	DATE
NOTE BOOK	PLOTTED	BY
	TEMPLATE	
	AREAS	
	AREAS CHECKED	

MODEL: PA-30_X5-2576+00.00 (Sheet)
 FILE NAME: p:\benedesch\pa\2576+00.00\Eng\Drawings\System\Interchange\Cross Sections\2576+00.00\2576+00.00.dwg



Cut Area	36.4 SF	Fill Area	0.0 SF
Cut Vol.	1,763.8 CF	Fill Vol.	0.0 CF
Cut Adj. Vol.	1,763.8 CF	Fill Adj. Vol.	0.0 CF

STA 2576+00.00



USER NAME = tvogler	DESIGNED - T.VOGLER	REVISED -
	DRAWN - T.VOGLER	REVISED -
PLOT SCALE = 0.16666667 1/ in.	CHECKED - J.TARDY	REVISED -
PLOT DATE = 4/27/2023	DATE - 03/31/2023	REVISED -

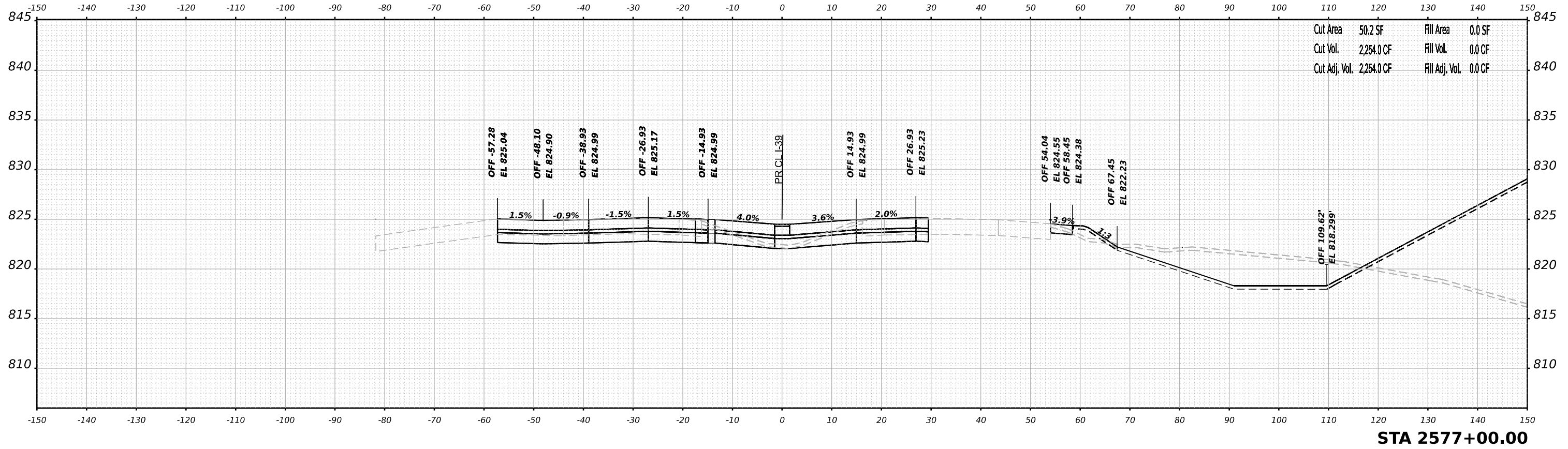
STATE OF ILLINOIS
 DEPARTMENT OF TRANSPORTATION

CROSS SECTIONS
 US 20 STAGE 3/B

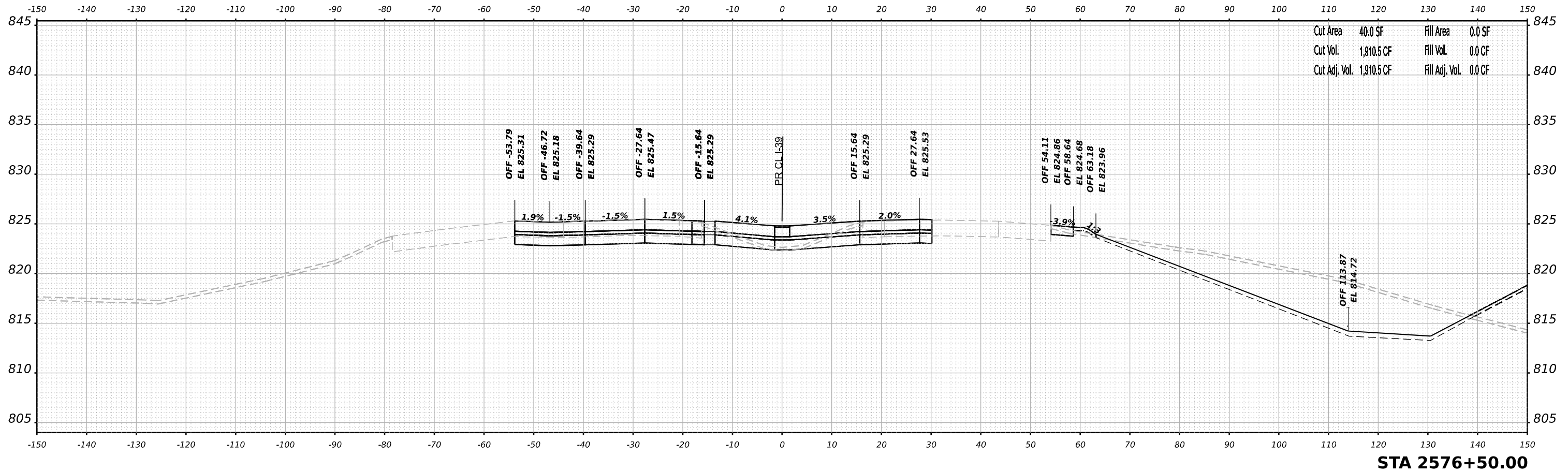
SCALE: N/A SHEET 9 OF 93 SHEETS STA. 2576+00.00 TO STA. 2576+00.00

F.A.I. RTE.	SECTION	COUNTY	TOTAL SHEETS	SHEET NO.
39	(201-3)K	WINNEBAGO	2192	1181
CONTRACT NO. 64B13				
ILLINOIS FED. AID PROJECT				

FINAL SURVEY NO.	SURVEYED	DATE
NOTE BOOK	PLOTTED	BY
NO.	TEMPLATE	
	AREAS CHECKED	



ORIGINAL SURVEY NO.	SURVEYED	DATE
NOTE BOOK	PLOTTED	BY
NO.	TEMPLATE	
	AREAS CHECKED	



MODEL: P:\A\30_XS - 2576+50.00 (Sheet)
 FILE NAME: p:\a\30_x_s\2576+50.00\Drawings\System\Interchange\Cross Sections\2576+50.00\2576+50.00.dwg

Alfred Benesch & Company
 35 W Wacker Drive, Suite 3300
 Chicago, Illinois 60601
 312.265.4150 Job No. 19880.00

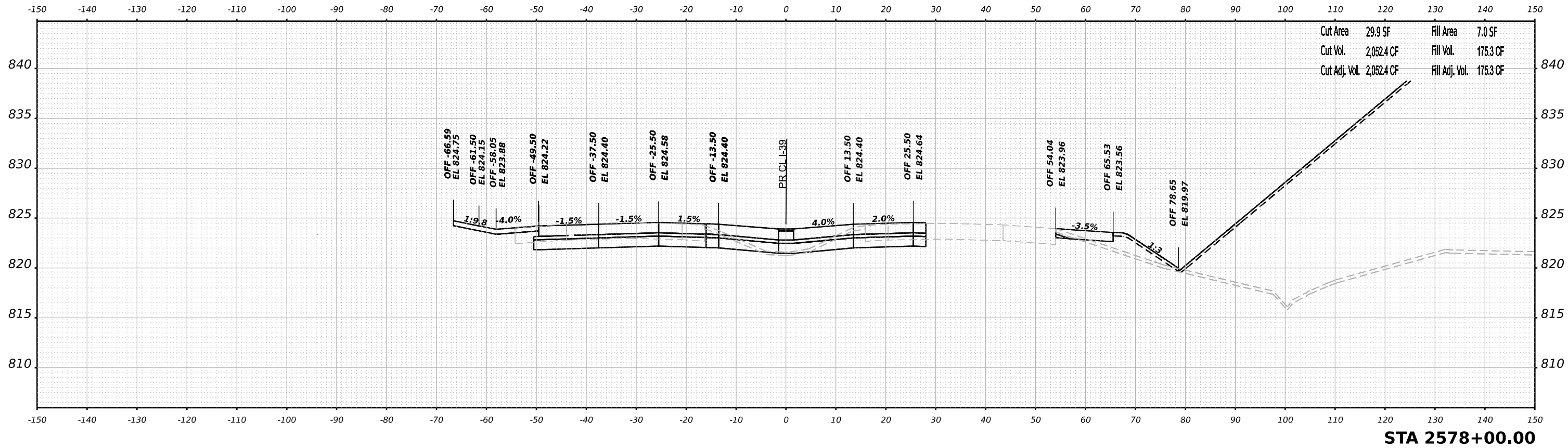
USER NAME = tvogler	DESIGNED - T.VOGLER	REVISED -
	DRAWN - T.VOGLER	REVISED -
PLOT SCALE = 0.16666667" / in.	CHECKED - J.TARDY	REVISED -
PLOT DATE = 4/27/2023	DATE - 03/31/2023	REVISED -

STATE OF ILLINOIS
 DEPARTMENT OF TRANSPORTATION

CROSS SECTIONS US 20 STAGE 3/B	
SCALE: N/A	SHEET 10 OF 93 SHEETS
STA. 2576+50.00 TO STA. 2577+00.00	

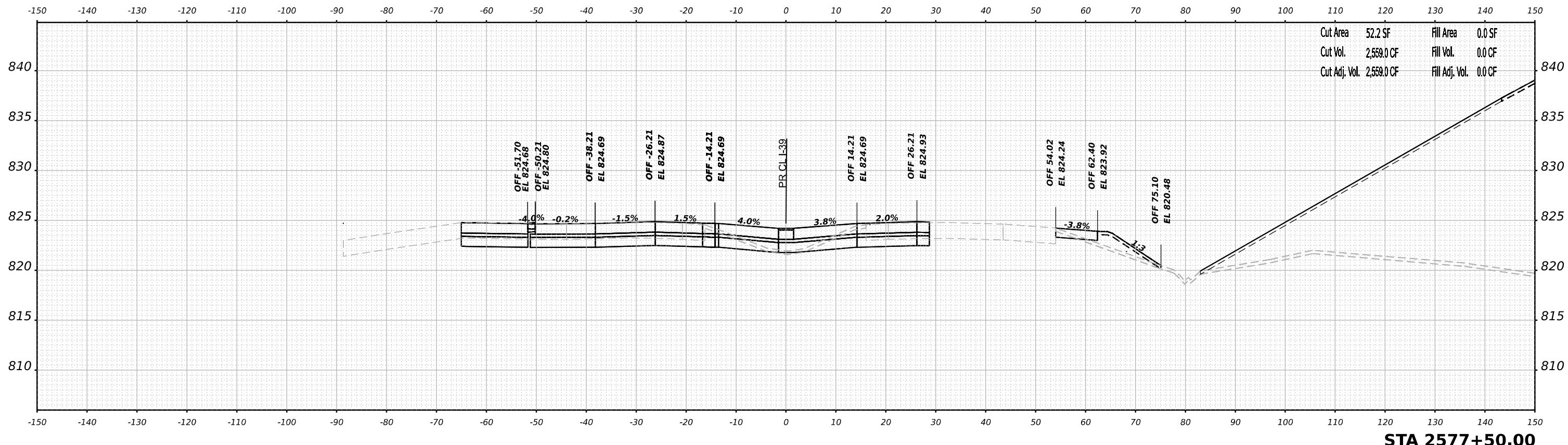
F.A.I. RTE. 39	SECTION (201-3)K	COUNTY WINNEBAGO	TOTAL SHEETS 2192	SHEET NO. 1182
ILLINOIS FED. AID PROJECT			CONTRACT NO. 64B13	

FINAL SURVEY NO.	SURVEYED	DATE
NOTE BOOK NO.	PLOTTED	BY
	TEMPLATE	
	AREAS CHECKED	



STA 2578+00.00

ORIGINAL SURVEY NO.	SURVEYED	DATE
NOTE BOOK NO.	PLOTTED	BY
	TEMPLATE	
	AREAS CHECKED	



STA 2577+50.00

MODEL: P:\A30_XS - 2577+50.00 (Sheet)
 FILE NAME: p:\benesch\paw\benesch\paw\Documents\708008108\001\Eng_Docs\Design\System_Interchange\Cross_Sections\024813-Cor1-39-SI-XS-Stage3.dgn

benesch
 Allied Benesch & Company
 35 W Wacker Drive, Suite 3300
 Chicago, Illinois 60601
 312.265.4150 Job No. 19880.00

USER NAME = tvogler	DESIGNED - T.VOGLER	REVISED -
	DRAWN - T.VOGLER	REVISED -
PLOT SCALE = 0.16666667" / in.	CHECKED - J.TARDY	REVISED -
PLOT DATE = 4/27/2023	DATE - 03/31/2023	REVISED -

**STATE OF ILLINOIS
 DEPARTMENT OF TRANSPORTATION**

**CROSS SECTIONS
 US 20 STAGE 3/3B**

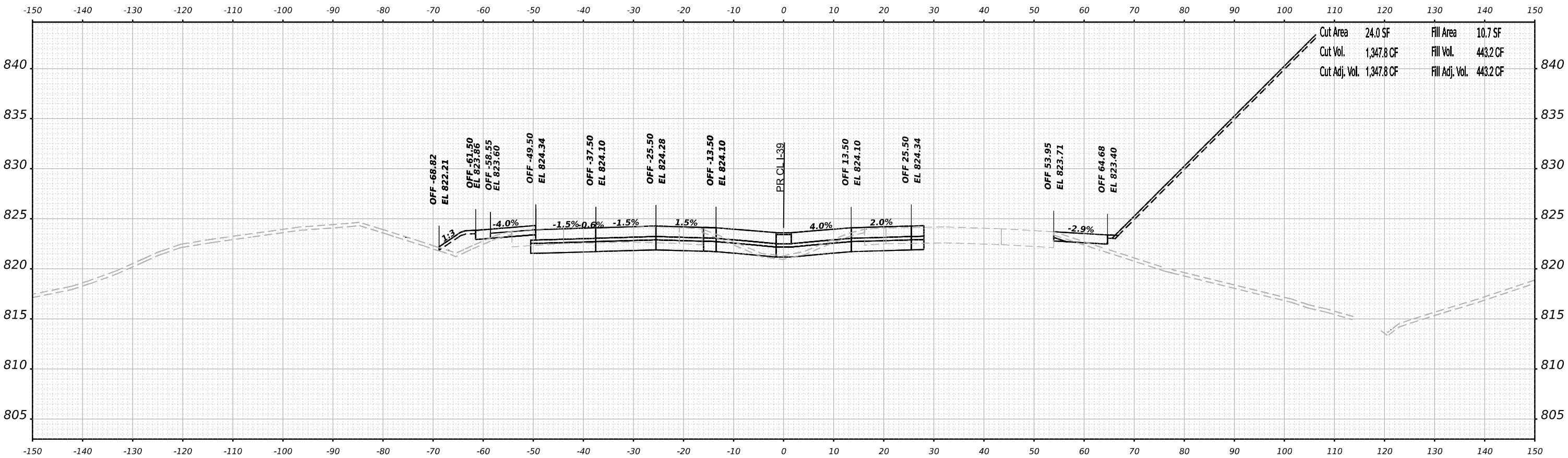
SCALE: N/A SHEET 11 OF 93 SHEETS STA. 2577+50.00 TO STA. 2578+00.00

F.A.I. RTE. 39	SECTION (201-3)K	COUNTY WINNEBAGO	TOTAL SHEETS 2192	SHEET NO. 1183
CONTRACT NO. 64B13				
ILLINOIS FED. AID PROJECT				

FINAL SURVEY	SURVEYED	DATE
NOTE BOOK	PLOTTED	BY
NO.	TEMPLATE	
	AREAS CHECKED	
	AREAS CHECKED	

ORIGINAL SURVEY	SURVEYED	DATE
NOTE BOOK	PLOTTED	BY
NO.	TEMPLATE	
	AREAS CHECKED	
	AREAS CHECKED	

MODEL: PA-93_05_2578+50.00 (Sheet)
 FILE NAME: p:\benesch\paw\benesch.com\benesch\paw\2\Documents\70808110800\01\Eng\Drawings\System\Interchange\Cross Sections\2578+50.00\2578+50.00.dwg



STA 2578+50.00



USER NAME	= tvogler	DESIGNED	- T.VOGLER	REVISED	-
PLOT SCALE	= 0.16666667 1/ in.	DRAWN	- T.VOGLER	REVISED	-
PLOT DATE	= 4/27/2023	CHECKED	- J.TARDY	REVISED	-
		DATE	- 03/31/2023	REVISED	-

STATE OF ILLINOIS
 DEPARTMENT OF TRANSPORTATION

CROSS SECTIONS
 US 20 STAGE 3/B

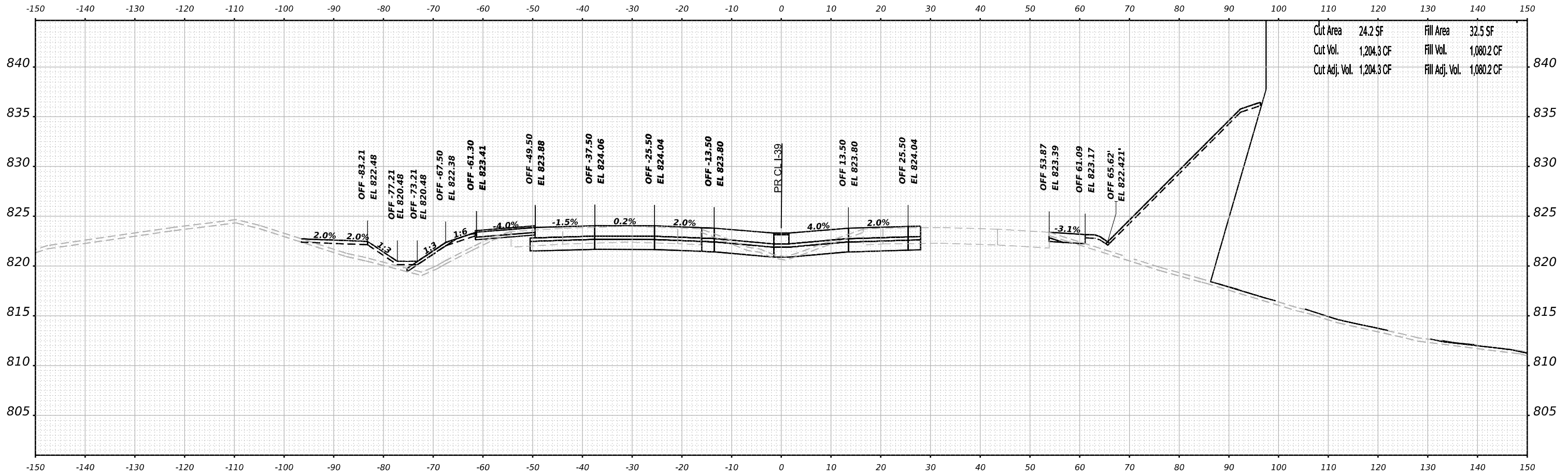
SCALE: N/A SHEET 12 OF 93 SHEETS STA. 2578+50.00 TO STA. 2578+50.00

F.A.I. RTE.	SECTION	COUNTY	TOTAL SHEETS	SHEET NO.
39	(201-3)K	WINNEBAGO	2192	1184
CONTRACT NO. 64B13				
ILLINOIS FED. AID PROJECT				

FINAL SURVEY NO.	SURVEYED AREAS	BY	DATE
	PLOTTED TEMPLATE		
	AREAS CHECKED		

ORIGINAL SURVEY NO.	SURVEYED AREAS	BY	DATE
	PLOTTED TEMPLATE		
	AREAS CHECKED		

MODEL: PA-39_XS - 2579+00.00 (Sheet)
 FILE NAME: p:\benesch\paw\benesch\paw\Documents\708008108\001\Eng_Docs\Design\Cross_Section\2579+00.00\2579+00.00-39-XS-Stage3.dgn



Cut Area	24.2 SF	Fill Area	32.5 SF
Cut Vol.	1,204.3 CF	Fill Vol.	1,080.2 CF
Cut Adj. Vol.	1,204.3 CF	Fill Adj. Vol.	1,080.2 CF

STA 2579+00.00



USER NAME = tvogler	DESIGNED - T.VOGLER	REVISED -
PLOT SCALE = 0.16666667 1/ in.	DRAWN - T.VOGLER	REVISED -
PLOT DATE = 4/27/2023	CHECKED - J.TARDY	REVISED -
	DATE - 03/31/2023	REVISED -

STATE OF ILLINOIS
 DEPARTMENT OF TRANSPORTATION

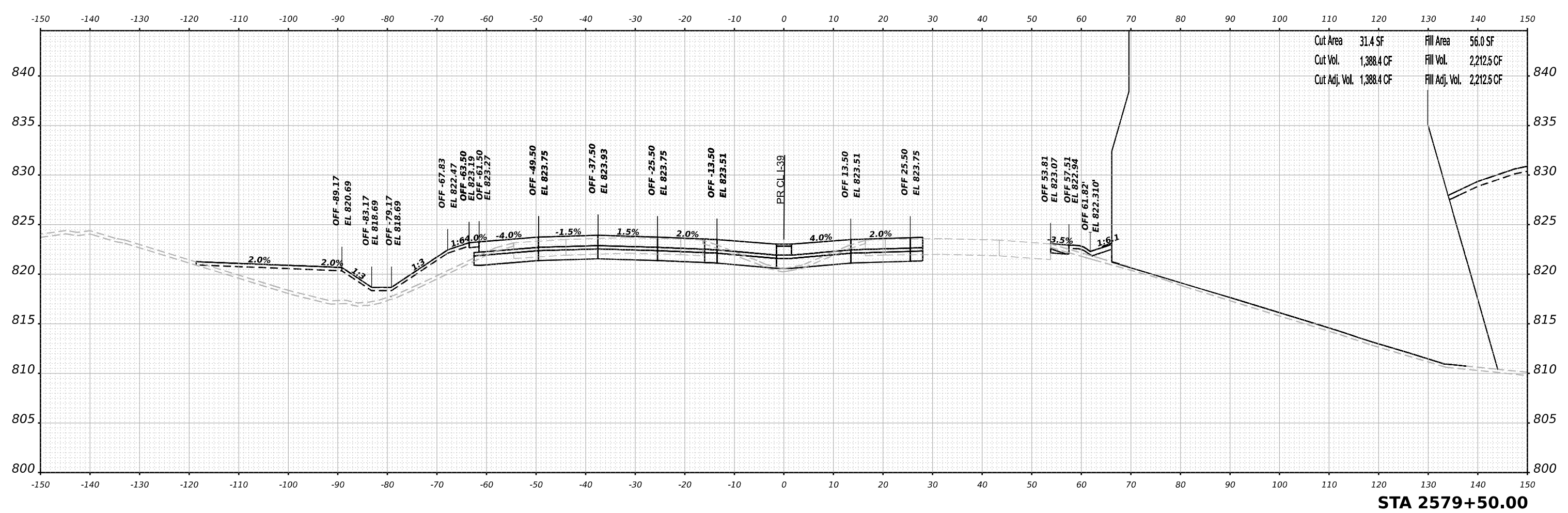
CROSS SECTIONS US 20 STAGE 3/3B	
SCALE: N/A	SHEET 13 OF 93 SHEETS
STA. 2579+00.00 TO STA. 2579+00.00	

F.A.I. RTE. 39	SECTION (201-3)K	COUNTY WINNEBAGO	TOTAL SHEETS 2192	SHEET NO. 1185
CONTRACT NO. 64B13				
ILLINOIS FED. AID PROJECT				

FINAL SURVEY NO.	SURVEYED PLOTTED AREAS CHECKED	DATE
NOTE BOOK	TEMPLATE	

ORIGINAL SURVEY NO.	SURVEYED PLOTTED AREAS CHECKED	DATE
NOTE BOOK	TEMPLATE	

MODEL: P:\A-30_XS-2579+50.00 (Sheet)
 FILE NAME: p:\benesch\paw\benesch\paw\Documents\708008108\001\Eng_Docs\Design\System_Interchange\Cross_Sections\2579+50.00\2579+50.00.dgn



USER NAME = tvogler	DESIGNED - T.VOGLER	REVISED -
	DRAWN - T.VOGLER	REVISED -
PLOT SCALE = 0.16666667" / in.	CHECKED - J.TARDY	REVISED -
PLOT DATE = 4/27/2023	DATE - 03/31/2023	REVISED -

STATE OF ILLINOIS
 DEPARTMENT OF TRANSPORTATION

CROSS SECTIONS US 20 STAGE 3/B	
SCALE: N/A	SHEET 14 OF 93 SHEETS
STA. 2579+50.00 TO STA. 2579+50.00	

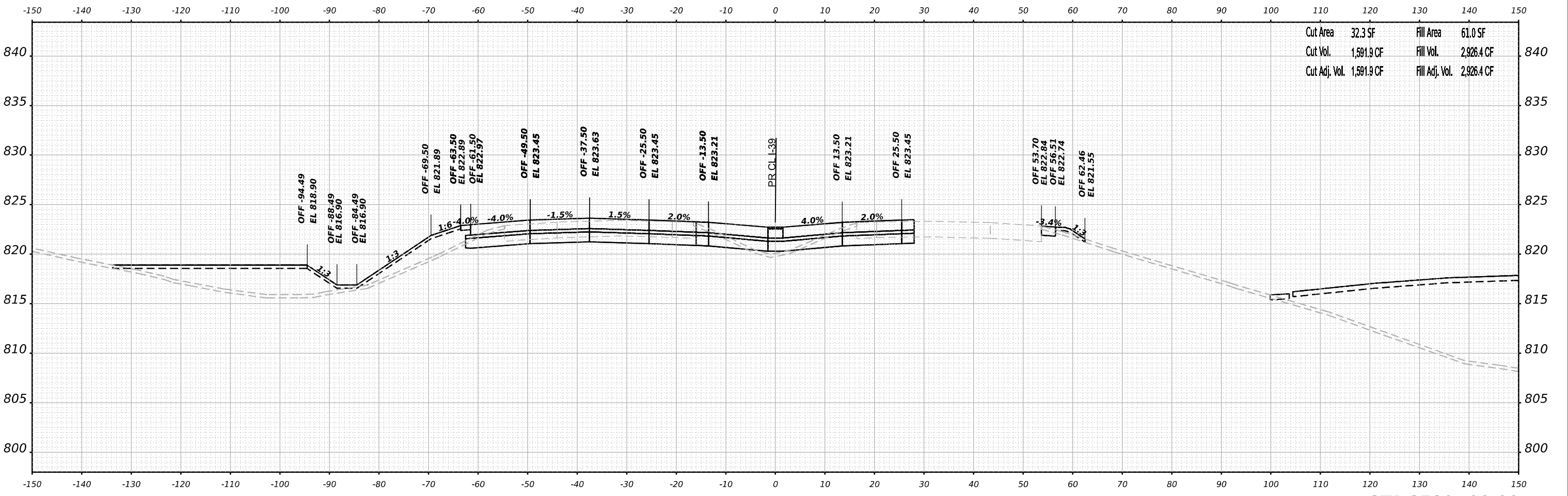
F.A.I. RTE. 39	SECTION (201-3)K	COUNTY WINNEBAGO	TOTAL SHEETS 2192	SHEET NO. 1186
CONTRACT NO. 64B13				
ILLINOIS FED. AID PROJECT				

STA 2579+50.00

FINAL SURVEY NO.	SURVEYED	DATE
NOTE BOOK	PLOTTED	BY
NO.	TEMPLATE	
	AREAS CHECKED	
	AREAS CHECKED	

ORIGINAL SURVEY NO.	SURVEYED	DATE
NOTE BOOK	PLOTTED	BY
NO.	TEMPLATE	
	AREAS CHECKED	
	AREAS CHECKED	

MODEL: P:\19_05_2580+00.00 (Sheet)
 FILE NAME: p:\19_05_2580+00.00 (Sheet)\19_05_2580+00.00 (Sheet).dwg
 PROJECT: Design/Drawings/Interchange/Cross Sections/2580+00.00 (Sheet).dwg



Cut Area	32.3 SF	Fill Area	61.0 SF
Cut Vol.	1,591.9 CF	Fill Vol.	2,926.4 CF
Cut Adj. Vol.	1,591.9 CF	Fill Adj. Vol.	2,926.4 CF

STA 2580+00.00



USER NAME = tvogler	DESIGNED - T.VOGLER	REVISED -
PLOT SCALE = 0.16666667 1/ in.	DRAWN - T.VOGLER	REVISED -
PLOT DATE = 3/30/2023	CHECKED - J.TARDY	REVISED -
	DATE - 03/31/2023	REVISED -

STATE OF ILLINOIS
 DEPARTMENT OF TRANSPORTATION

CROSS SECTIONS
 US 20 STAGE 3/3B

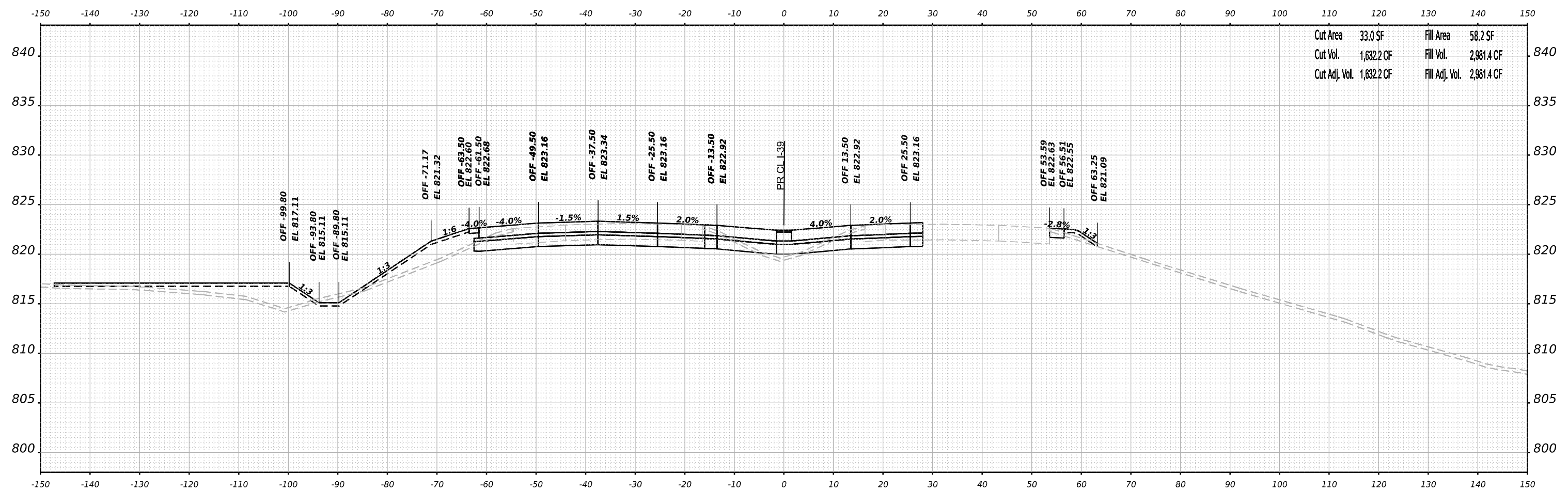
SCALE: N/A SHEET 15 OF 93 SHEETS STA. 2580+00.00 TO STA. 2580+00.00

F.A.I. RTE.	SECTION	COUNTY	TOTAL SHEETS	SHEET NO.
39	(201-3)K	WINNEBAGO	2192	1187
CONTRACT NO. 64B13				
ILLINOIS FED. AID PROJECT				

FINAL SURVEY NO.	SURVEYED	DATE
NOTE BOOK	PLOTTED	BY
NO.	TEMPLATE	
	AREAS CHECKED	
	AREAS CHECKED	

ORIGINAL SURVEY NO.	SURVEYED	DATE
NOTE BOOK	PLOTTED	BY
NO.	TEMPLATE	
	AREAS CHECKED	
	AREAS CHECKED	

MODEL: PA-30_XS - 2580+50.00 (Sheet)
 FILE NAME: p:\benesch\paw\benesch\paw\Documents\108004108\Eng_Docs\Design\System_Interchange\Cross_Sections\2580+50.00-30-31-XS-Stage3.dgn



STA 2580+50.00



USER NAME	= tvogler	DESIGNED	- T.VOGLER	REVISED	-
PLOT SCALE	= 0.16666667 1/ in.	DRAWN	- T.VOGLER	REVISED	-
PLOT DATE	= 3/30/2023	CHECKED	- J.TARDY	REVISED	-
		DATE	- 03/31/2023	REVISED	-

STATE OF ILLINOIS
DEPARTMENT OF TRANSPORTATION

**CROSS SECTIONS
US 20 STAGE 3/3B**

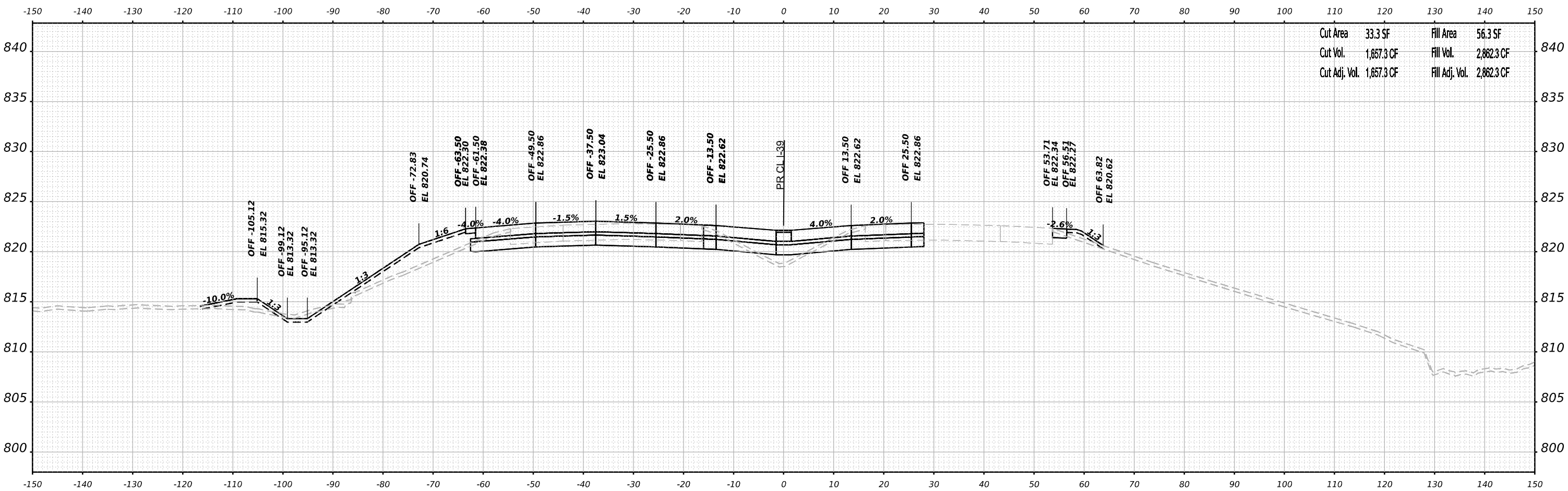
SCALE: N/A SHEET 16 OF 93 SHEETS STA. 2580+50.00 TO STA. 2580+50.00

F.A.I. RTE.	SECTION	COUNTY	TOTAL SHEETS	SHEET NO.
39	(201-3)K	WINNEBAGO	2192	1188
			CONTRACT NO. 64B13	
ILLINOIS FED. AID PROJECT				

FINAL SURVEY NO.	SURVEYED	DATE
NOTE BOOK	PLOTTED	BY
AREAS CHECKED	TEMPLATE	
	AREAS CHECKED	

ORIGINAL SURVEY NO.	SURVEYED	DATE
NOTE BOOK	PLOTTED	BY
AREAS CHECKED	TEMPLATE	
	AREAS CHECKED	

MODEL: PA-30_XS - 2581+00.00 (Sheet)
 FILE NAME: p:\benesch\paw\benesch\paw\Documents\708008108000\Eng_Docs\Design\System_Interchange\Cross_Sections\2581+00.00-30-XS-Stage3.dgn



STA 2581+00.00



USER NAME = tvogler	DESIGNED - T.VOGLER	REVISED -
PLOT SCALE = 0.16666667 1/ in.	DRAWN - T.VOGLER	REVISED -
PLOT DATE = 3/30/2023	CHECKED - J.TARDY	REVISED -
	DATE - 03/31/2023	REVISED -

STATE OF ILLINOIS
 DEPARTMENT OF TRANSPORTATION

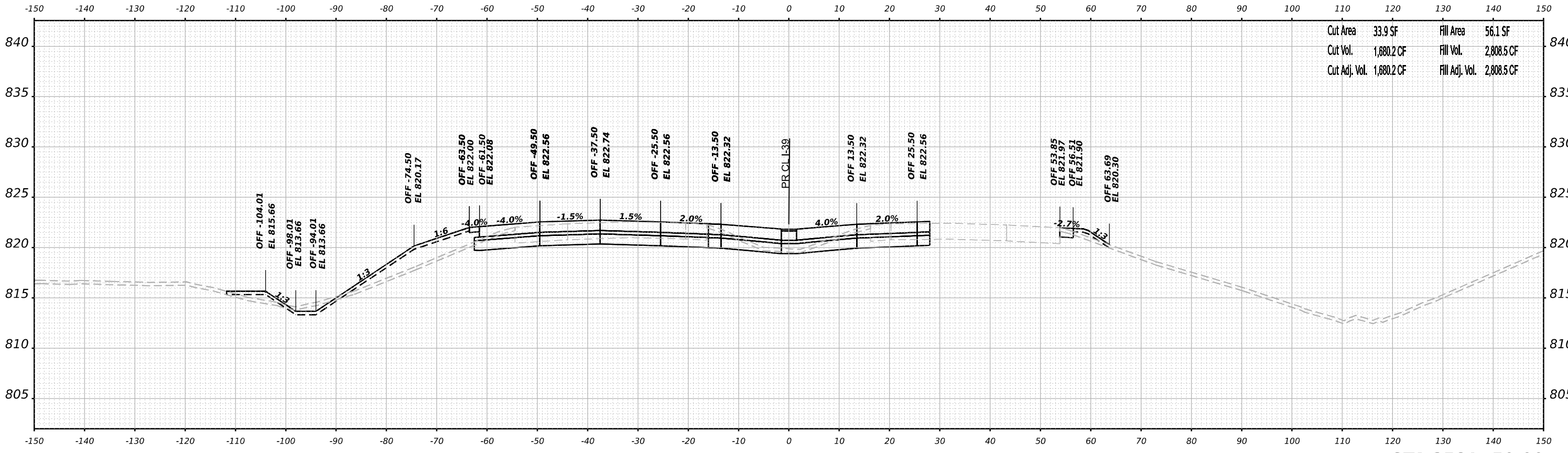
CROSS SECTIONS US 20 STAGE 3/3B	
SCALE: N/A	SHEET 17 OF 93 SHEETS
STA. 2581+00.00 TO STA. 2581+00.00	

F.A.I. RTE. 39	SECTION (201-3)K	COUNTY WINNEBAGO	TOTAL SHEETS 2192	SHEET NO. 1189
CONTRACT NO. 64B13				
ILLINOIS FED. AID PROJECT				

FINAL SURVEY		DATE	
NO.	SURVEYED	BY	DATE
	NOTE BOOK		
	AREAS CHECKED		
	PLOTTED		
	TEMPLATE		
	AREAS CHECKED		
	AREAS CHECKED		

ORIGINAL SURVEY		DATE	
NO.	SURVEYED	BY	DATE
	NOTE BOOK		
	AREAS CHECKED		
	PLOTTED		
	TEMPLATE		
	AREAS CHECKED		
	AREAS CHECKED		

MODEL: P:\A-30_2581+50.00 (Sheet)
FILE NAME: p:\A-30_2581+50.00 (Sheet)
D:\Documents\108058108\001\Eng\Docs\Design\System\Interchange\Cross Sections\2581+50.00.dwg



STA 2581+50.00



USER NAME = tvogler
DESIGNED - T.VOGLER
DRAWN - T.VOGLER
PLOT SCALE = 0.16666667' / in.
PLOT DATE = 3/30/2023

CHECKED - J.TARDY
DATE - 03/31/2023

REVISED -
REVISED -
REVISED -
REVISED -

STATE OF ILLINOIS
DEPARTMENT OF TRANSPORTATION

SCALE: N/A
SHEET 18 OF 93 SHEETS
STA. 2581+50.00 TO STA. 2581+50.00

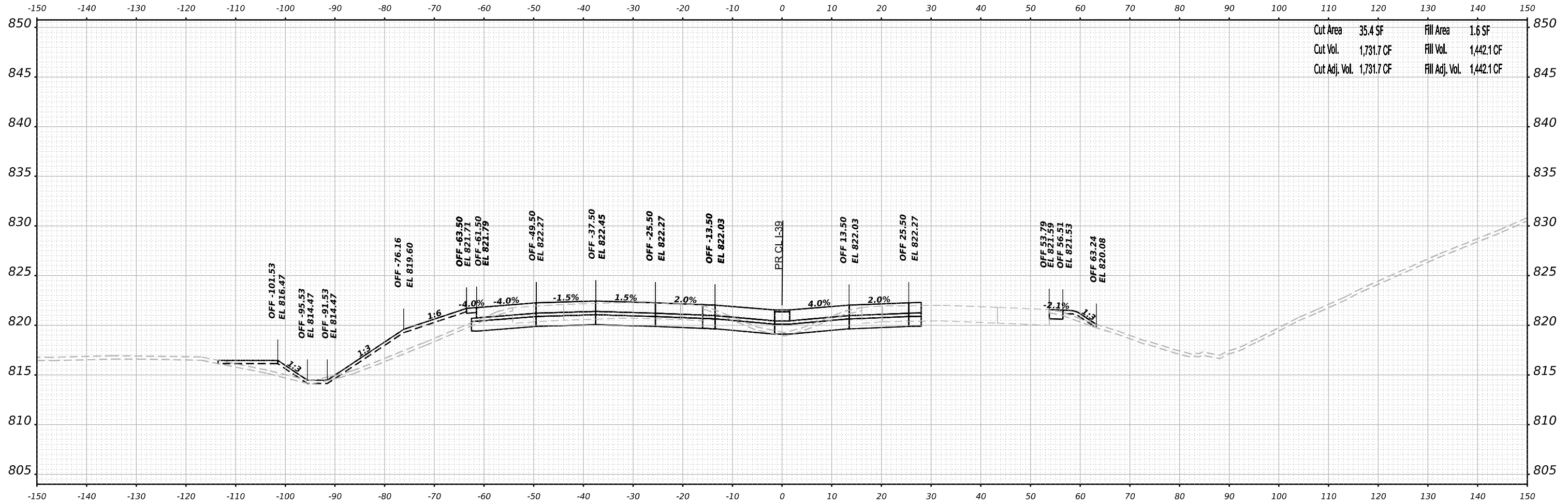
CROSS SECTIONS
US 20 STAGE 3/B

F.A.I. RTE.	SECTION	COUNTY	TOTAL SHEETS	SHEET NO.
39	(201-3)K	WINNEBAGO	2192	1190
CONTRACT NO. 64B13				
ILLINOIS FED. AID PROJECT				

FINAL SURVEY NO.	SURVEYED	DATE
NOTE BOOK	PLOTTED	
	TEMPLATE	
	AREAS	
	CHECKED	

ORIGINAL SURVEY NO.	SURVEYED	DATE
NOTE BOOK	PLOTTED	
	TEMPLATE	
	AREAS	
	CHECKED	

MODEL: P:\A30_X5_2582+00.00 (Sheet)
 FILE NAME: p:\a30_x5_2582+00.00 (Sheet)
 D:\Documents\108009108\001\Eng_Docs\Design\System_Exchange\Cross_Sections\024813-Cor-1-39-SI-XS-Stage3.dgn



STA 2582+00.00



USER NAME = tvogler	DESIGNED - T.VOGLER	REVISED -
	DRAWN - T.VOGLER	REVISED -
PLOT SCALE = 0.16666667 1/ in.	CHECKED - J.TARDY	REVISED -
PLOT DATE = 3/30/2023	DATE - 03/31/2023	REVISED -

STATE OF ILLINOIS
 DEPARTMENT OF TRANSPORTATION

**CROSS SECTIONS
 US 20 STAGE 3/3B**

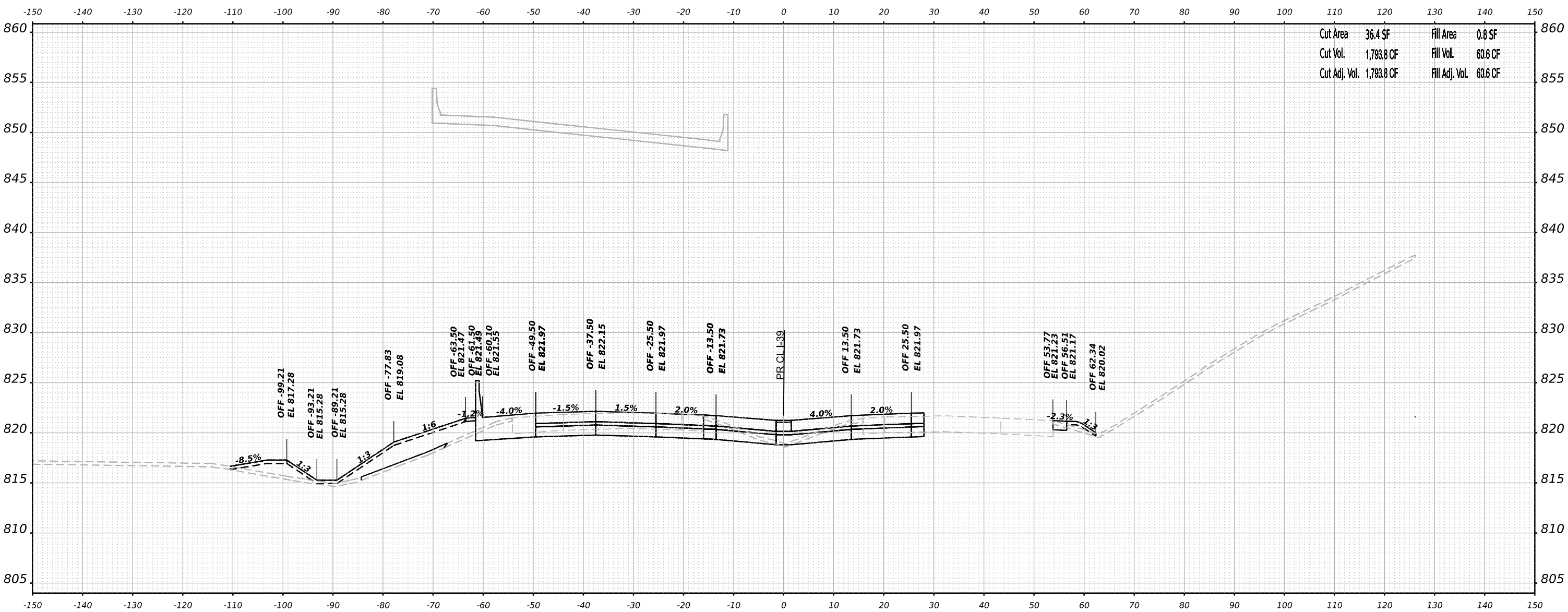
SCALE: N/A SHEET 19 OF 93 SHEETS STA. 2582+00.00 TO STA. 2582+00.00

F.A.I. RTE.	SECTION	COUNTY	TOTAL SHEETS	SHEET NO.
39	(201-3)K	WINNEBAGO	2192	1191
CONTRACT NO. 64B13				
ILLINOIS FED. AID PROJECT				

FINAL SURVEY NO.	SURVEYED	BY	DATE
NOTE BOOK	PLOTTED		
AREAS CHECKED	TEMPLATE		
	AREAS		
	CHECKED		

ORIGINAL SURVEY NO.	SURVEYED	BY	DATE
NOTE BOOK	PLOTTED		
AREAS CHECKED	TEMPLATE		
	AREAS		
	CHECKED		

MODEL: PA-30_XS - 2582+50.00 (Sheet)
 FILE NAME: p:\benesch\paw\benesch\paw\Documents\708008108\001\Eng_Docs\Design\System_Interchange\Cross_Sections\2582+50.00-30-XS-Stage3.dgn



Cut Area	36.4 SF	Fill Area	0.8 SF
Cut Vol.	1,793.8 CF	Fill Vol.	60.6 CF
Cut Adj. Vol.	1,793.8 CF	Fill Adj. Vol.	60.6 CF

STA 2582+50.00



USER NAME	= tvogler	DESIGNED	- T.VOGLER	REVISED	-
		DRAWN	- T.VOGLER	REVISED	-
PLOT SCALE	= 0.16666667 1/ in.	CHECKED	- J.TARDY	REVISED	-
PLOT DATE	= 3/30/2023	DATE	- 03/31/2023	REVISED	-

STATE OF ILLINOIS
DEPARTMENT OF TRANSPORTATION

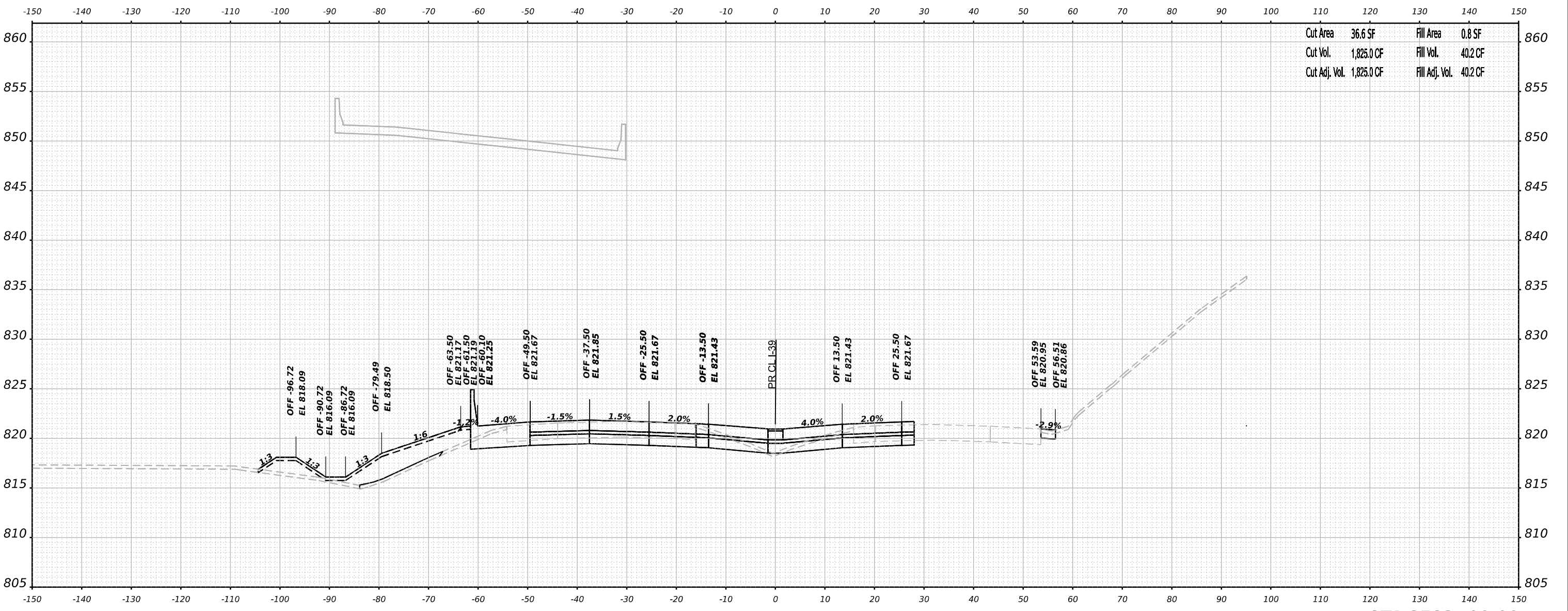
CROSS SECTIONS US 20 STAGE 3/B	
SCALE: N/A	SHEET 20 OF 93 SHEETS
STA. 2582+50.00 TO STA. 2582+50.00	

F.A.I. RTE.	SECTION	COUNTY	TOTAL SHEETS	SHEET NO.
39	(201-3)K	WINNEBAGO	2192	1192
CONTRACT NO. 64B13				
ILLINOIS FED. AID PROJECT				

FINAL SURVEY NO.	SURVEYED	DATE
NOTE BOOK	PLOTTED	
	TEMPLATE	
	AREAS	
	CHECKED	

ORIGINAL SURVEY NO.	SURVEYED	DATE
NOTE BOOK	PLOTTED	
	TEMPLATE	
	AREAS	
	CHECKED	

MODEL: PA-30_XS-2583+00.00 (Sheet)
 FILE NAME: p:\benesch\paw\benesch\paw\2\Documents\708008108\001\Eng_Docs\Design\System_Interchange\Cross_Sections\2583+00.00-39-SI-XS-Stage3.dgn



STA 2583+00.00



USER NAME	= tvogler	DESIGNED	- T.VOGLER	REVISED	-
PLOT SCALE	= 0.16666667 1/ in.	DRAWN	- T.VOGLER	REVISED	-
PLOT DATE	= 3/30/2023	CHECKED	- J.TARDY	REVISED	-
		DATE	- 03/31/2023	REVISED	-

STATE OF ILLINOIS
DEPARTMENT OF TRANSPORTATION

SCALE: N/A		SHEET 21 OF 93 SHEETS		STA. 2583+00.00 TO STA. 2583+00.00	
------------	--	-----------------------	--	------------------------------------	--

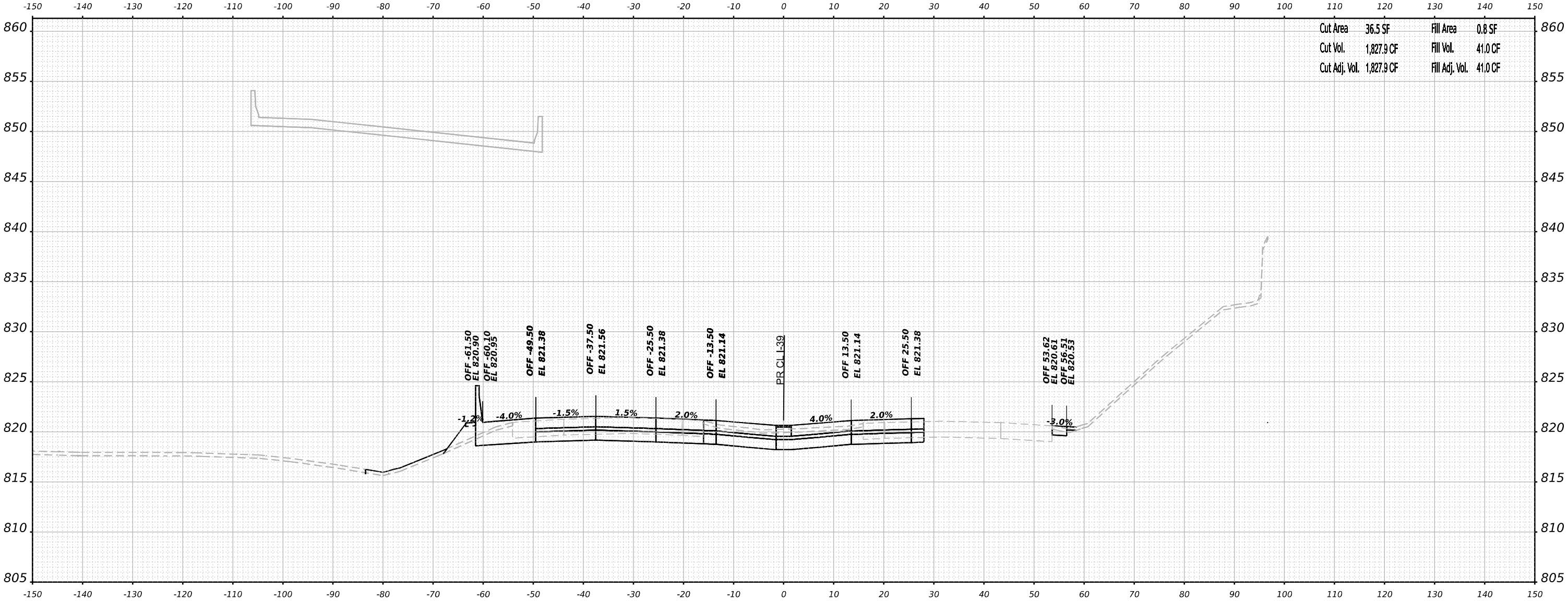
**CROSS SECTIONS
US 20 STAGE 3/B**

F.A.I. RTE.	SECTION	COUNTY	TOTAL SHEETS	SHEET NO.
39	(201-3)K	WINNEBAGO	2192	1193
CONTRACT NO. 64B13				
ILLINOIS FED. AID PROJECT				

FINAL SURVEY NO.	SURVEYED	BY	DATE
NOTE BOOK	PLOTTED		
	TEMPLATE		
	AREAS		
	AREAS CHECKED		

ORIGINAL SURVEY NO.	SURVEYED	BY	DATE
NOTE BOOK	PLOTTED		
	TEMPLATE		
	AREAS		
	AREAS CHECKED		

MODEL: P:\A30_X5-2583+50.00 (Sheet)
 FILE NAME: p:\a30\paw\benesch\paw\Documents\708008108\001\Eng_Docs\Design\System_Interchange\Cross_Sections\2583+50.00-39-SI-X5-Stage3.dgn



Cut Area 36.5 SF Fill Area 0.8 SF
 Cut Vol. 1,827.9 CF Fill Vol. 41.0 CF
 Cut Adj. Vol. 1,827.9 CF Fill Adj. Vol. 41.0 CF

STA 2583+50.00



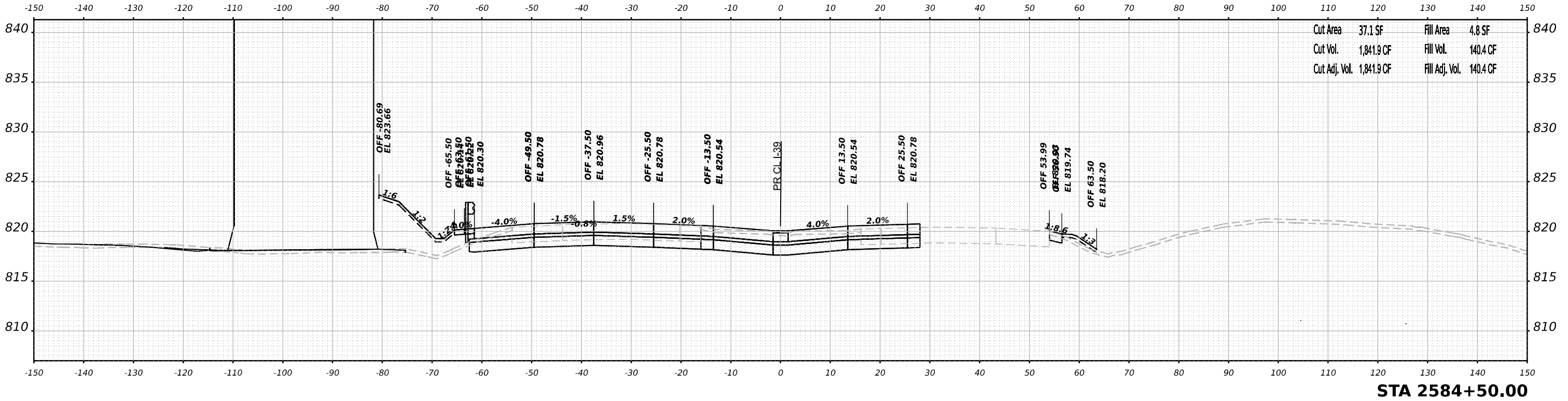
USER NAME = tvogler	DESIGNED - T.VOGLER	REVISED -
	DRAWN - T.VOGLER	REVISED -
PLOT SCALE = 0.16666667 1/ in.	CHECKED - J.TARDY	REVISED -
PLOT DATE = 4/27/2023	DATE - 03/31/2023	REVISED -

STATE OF ILLINOIS
 DEPARTMENT OF TRANSPORTATION

CROSS SECTIONS US 20 STAGE 3/3B	
SCALE: N/A	SHEET 22 OF 93 SHEETS
STA. 2583+50.00 TO STA. 2583+50.00	

F.A.I. RTE. 39	SECTION (201-3)K	COUNTY WINNEBAGO	TOTAL SHEETS 2192	SHEET NO. 1194
CONTRACT NO. 64B13				
ILLINOIS FED. AID PROJECT				

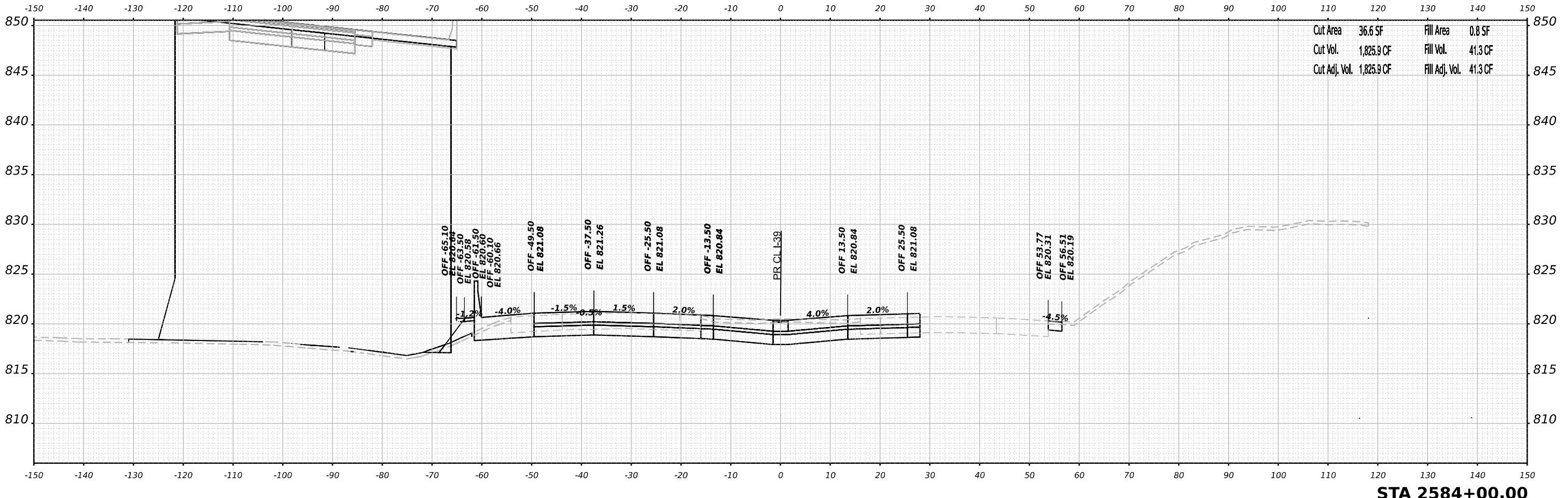
FINAL SURVEY NO.	SURVEYED	DATE
NOTE BOOK	PLOTTED	BY
AREAS CHECKED	TEMPLATE	
	AREAS CHECKED	



Cut Area	37.1 SF	Fill Area	4.8 SF
Cut Vol.	1,841.9 CF	Fill Vol.	140.4 CF
Cut Adj. Vol.	1,841.9 CF	Fill Adj. Vol.	140.4 CF

STA 2584+50.00

ORIGINAL SURVEY NO.	SURVEYED	DATE
NOTE BOOK	PLOTTED	BY
AREAS CHECKED	TEMPLATE	
	AREAS CHECKED	



Cut Area	36.6 SF	Fill Area	0.8 SF
Cut Vol.	1,825.9 CF	Fill Vol.	41.3 CF
Cut Adj. Vol.	1,825.9 CF	Fill Adj. Vol.	41.3 CF

STA 2584+00.00

MODEL: P:\A-30_XS - 2584+00.00 (Sheet)
 FILE NAME: p:\a\benesch\paw\benesch\paw\Documents\708008108\001\Eng_Docs\Design\System_Interchange\Cross_Sections\2584+00.00-39-SI-XS-Stage3.dgn



USER NAME	= tvogler	DESIGNED	- T.VOGLER	REVISED	-
		DRAWN	- T.VOGLER	REVISED	-
PLOT SCALE	= 0.16666667 1/ in.	CHECKED	- J.TARDY	REVISED	-
PLOT DATE	= 4/27/2023	DATE	- 03/31/2023	REVISED	-

STATE OF ILLINOIS
DEPARTMENT OF TRANSPORTATION

CROSS SECTIONS
US 20 STAGE 3/3B

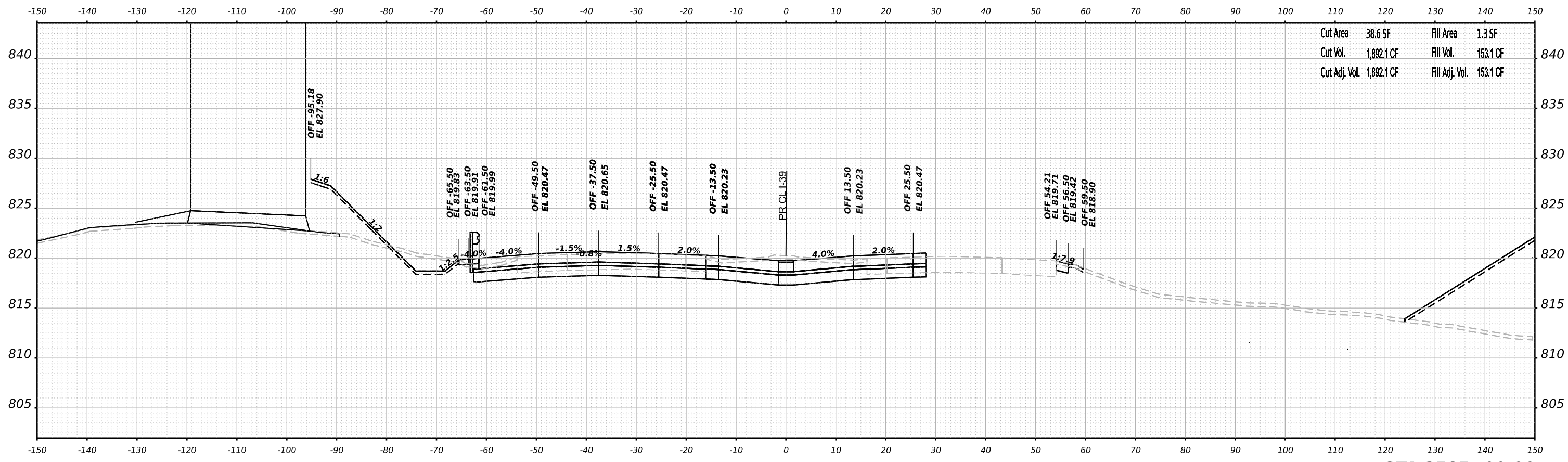
SCALE: N/A SHEET 23 OF 93 SHEETS STA. 2584+00.00 TO STA. 2584+50.00

F.A.I. RTE.	SECTION	COUNTY	TOTAL SHEETS	SHEET NO.
39	(201-3)K	WINNEBAGO	2192	1195
CONTRACT NO. 64B13				
ILLINOIS FED. AID PROJECT				

FINAL SURVEY NO.	SURVEYED PLOTTED AREAS CHECKED	BY	DATE

ORIGINAL SURVEY NO.	SURVEYED PLOTTED AREAS CHECKED	BY	DATE

MODEL: P:\3193_XS - 2585+00.00 (Sheet)
FILE NAME: p:\3193_XS - 2585+00.00 (Sheet)\Cross Sections\2585+00.00\Eng Docs\Design\System Interchange\Cross Sections\2585+00.00\3193-XS-Stage3.dgn



Cut Area	38.6 SF	Fill Area	1.3 SF
Cut Vol.	1,892.1 CF	Fill Vol.	153.1 CF
Cut Adj. Vol.	1,892.1 CF	Fill Adj. Vol.	153.1 CF

STA 2585+00.00



USER NAME	= tvogler	DESIGNED	- T.VOGLER	REVISED	-
DRAWN	- T.VOGLER	REVISIONS	-	REVISIONS	-
PLOT SCALE	= 0.16666667 1/ in.	CHECKED	- J.TARDY	REVISIONS	-
PLOT DATE	= 3/30/2023	DATE	- 03/31/2023	REVISIONS	-

STATE OF ILLINOIS
DEPARTMENT OF TRANSPORTATION

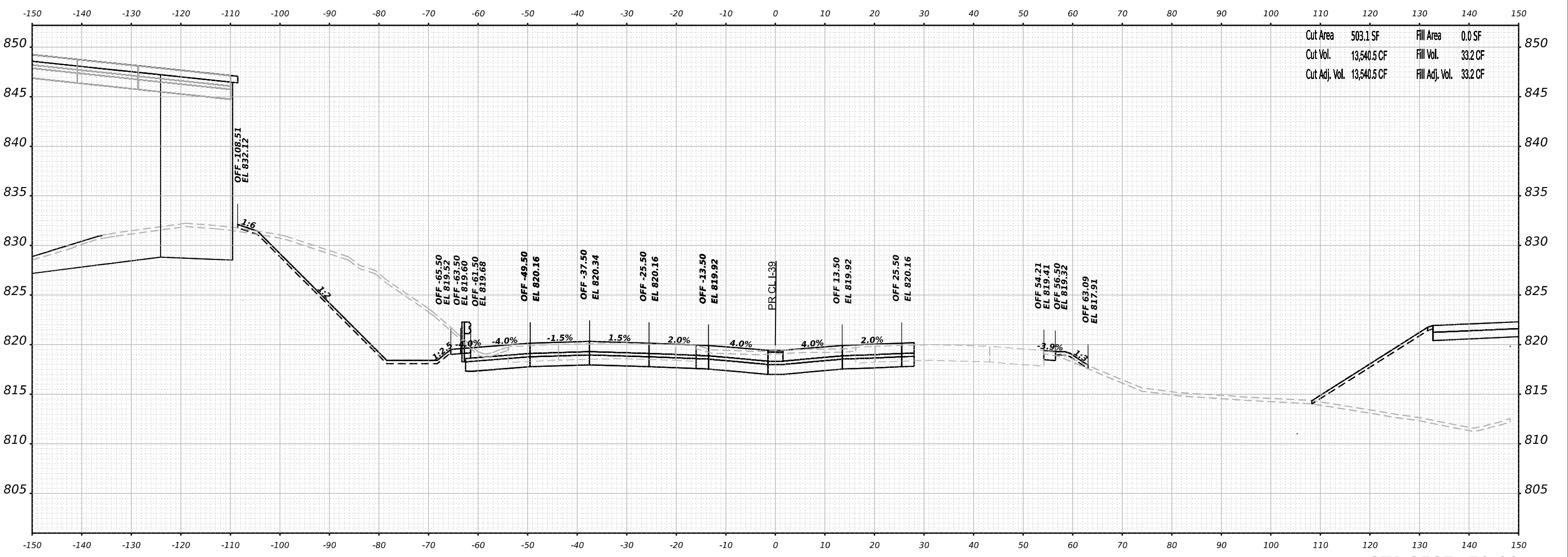
CROSS SECTIONS US 20 STAGE 3/B	
SCALE: N/A	SHEET 24 OF 93 SHEETS
STA. 2585+00.00 TO STA. 2585+00.00	

F.A.I. RTE.	SECTION	COUNTY	TOTAL SHEETS	SHEET NO.
39	(201-3)K	WINNEBAGO	2192	1196
CONTRACT NO. 64B13				
ILLINOIS FED. AID PROJECT				

FINAL SURVEY	SURVEYED	DATE
NOTE BOOK	PLOTTED	BY
NO.	TEMPLATE	
	AREAS CHECKED	
	AREAS CHECKED	

ORIGINAL SURVEY	SURVEYED	DATE
NOTE BOOK	PLOTTED	BY
NO.	TEMPLATE	
	AREAS CHECKED	
	AREAS CHECKED	

MODEL: P:\A-30_XS-2585+50.00 (Sheet)
 FILE NAME: p:\benesch\paw\benesch\paw\Documents\708008108\001\Eng_Docs\Design\System_Interchange\Cross_Sections\2585+50.00-Cross-3B-Stage3.dgn



Cut Area	503.1 SF	Fill Area	0.0 SF
Cut Vol.	13,540.5 CF	Fill Vol.	33.2 CF
Cut Adj. Vol.	13,540.5 CF	Fill Adj. Vol.	33.2 CF

STA 2585+50.00



USER NAME = tvogler	DESIGNED - T.VOGLER	REVISED -
	DRAWN - T.VOGLER	REVISED -
PLOT SCALE = 0.16666667" / in.	CHECKED - J.TARDY	REVISED -
PLOT DATE = 3/30/2023	DATE - 03/31/2023	REVISED -

STATE OF ILLINOIS
 DEPARTMENT OF TRANSPORTATION

**CROSS SECTIONS
 US 20 STAGE 3/B**

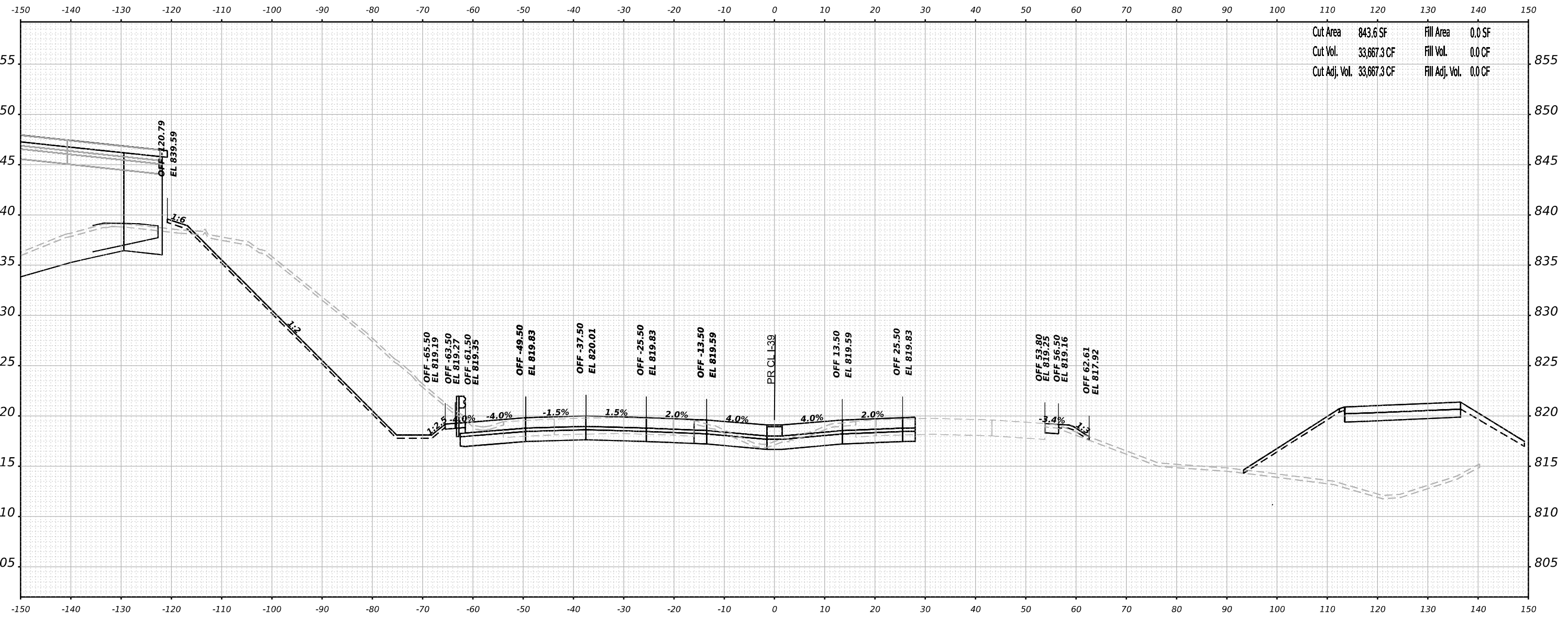
SCALE: N/A	SHEET 25 OF 93 SHEETS	STA. 2585+50.00 TO STA. 2585+50.00
------------	-----------------------	------------------------------------

F.A.I. RTE. 39	SECTION (201-3)K	COUNTY WINNEBAGO	TOTAL SHEETS 2192	SHEET NO. 1197
CONTRACT NO. 64B13				
ILLINOIS FED. AID PROJECT				

FINAL SURVEY	SURVEYED	DATE
NOTE BOOK	PLOTTED	BY
NO.	TEMPLATE	
	AREAS	
	CHECKED	

ORIGINAL SURVEY	SURVEYED	DATE
NOTE BOOK	PLOTTED	BY
NO.	TEMPLATE	
	AREAS	
	CHECKED	

MODEL: PA-19_05_2586+00.00 (Sheet)
 FILE NAME: p:\benesch\paw\benesch-gm-2\Documents\108004\01\Eng\Drawings\System\Interchange\Cross Sections\02586+00\13-04-19-SI-VS-Stage3.dgn



STA 2586+00.00



USER NAME	= tvogler	DESIGNED	- T.VOGLER	REVISED	-
DRAWN	- T.VOGLER	REVISIONS			
PLLOT SCALE	= 0.16666667 "/td> <td>CHECKED</td> <td>- J.TARDY</td> <td>REVISED</td> <td>-</td>	CHECKED	- J.TARDY	REVISED	-
PLLOT DATE	= 3/30/2023	DATE	- 03/31/2023	REVISED	-

STATE OF ILLINOIS
 DEPARTMENT OF TRANSPORTATION

CROSS SECTIONS
 US 20 STAGE 3/3B

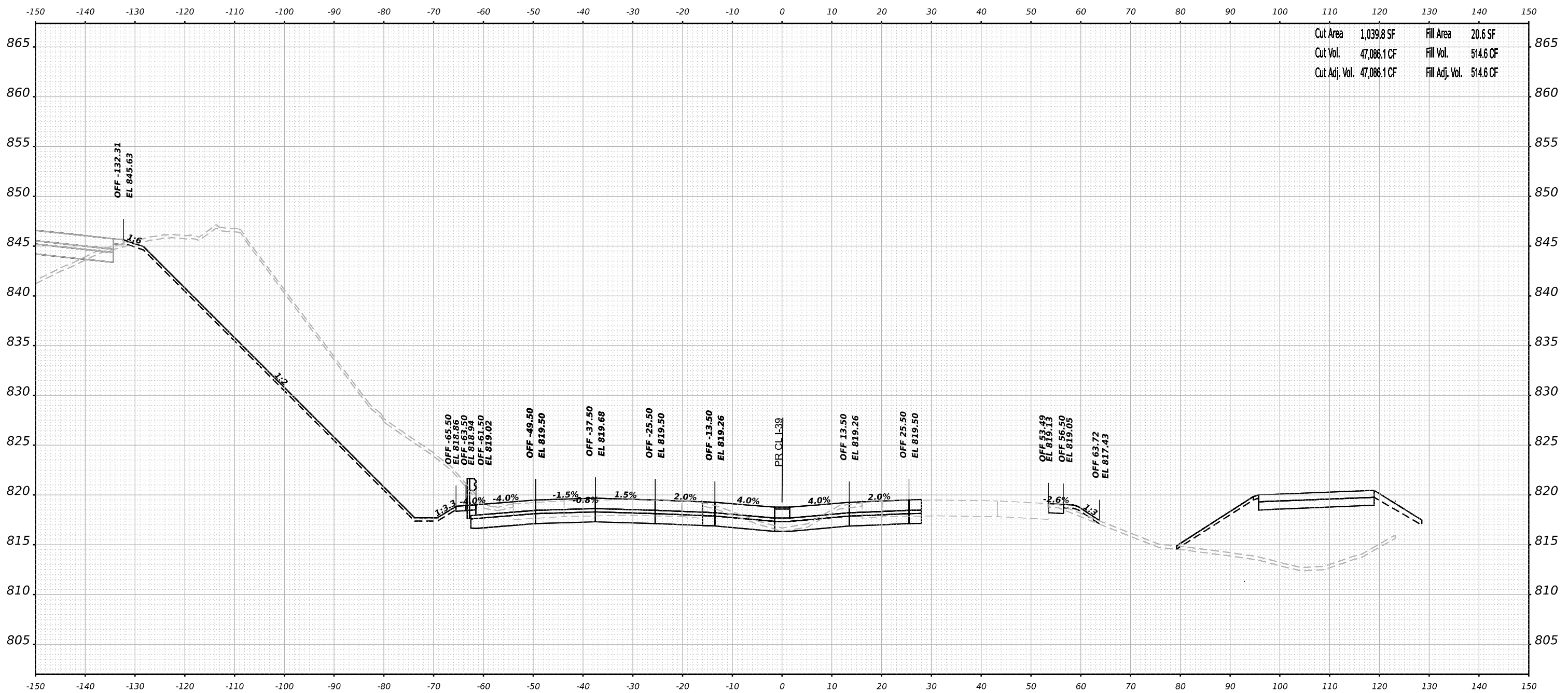
SCALE: N/A SHEET 26 OF 93 SHEETS STA. 2586+00.00 TO STA. 2586+00.00

F.A.I. RTE.	SECTION	COUNTY	TOTAL SHEETS	SHEET NO.
39	(201-3)K	WINNEBAGO	2192	1198
CONTRACT NO. 64B13				
ILLINOIS FED. AID PROJECT				

DATE
BY
SURVEYED
PLOTTED
TEMPLATE
NOTE BOOK
AREAS CHECKED
NO.

DATE
BY
SURVEYED
PLOTTED
TEMPLATE
NOTE BOOK
AREAS CHECKED
NO.

MODEL: PK-30_X5_2586+50.00 (Sheet)
FILE NAME: p:\benesch\pawel\benesch.com\benesch-2\Documents\70805110800_001\Eng_Docs\Design\System_Exchange\Cross_Sections\2586+50.00-Cross-130-SI-X5-Stage3.dgn



Cut Area	1,039.8 SF	Fill Area	20.6 SF
Cut Vol.	47,086.1 CF	Fill Vol.	514.6 CF
Cut Adj. Vol.	47,086.1 CF	Fill Adj. Vol.	514.6 CF

STA 2586+50.00



USER NAME	= tvogler
DESIGNED	- T.VOGLER
DRAWN	- T.VOGLER
PLOT SCALE	= 0.16666667 ' / in.
PLOT DATE	= 3/30/2023
REVISOR	-
CHECKED	- J.TARDY
DATE	- 03/31/2023
REVISOR	-

STATE OF ILLINOIS DEPARTMENT OF TRANSPORTATION

CROSS SECTIONS US 20 STAGE 3/B

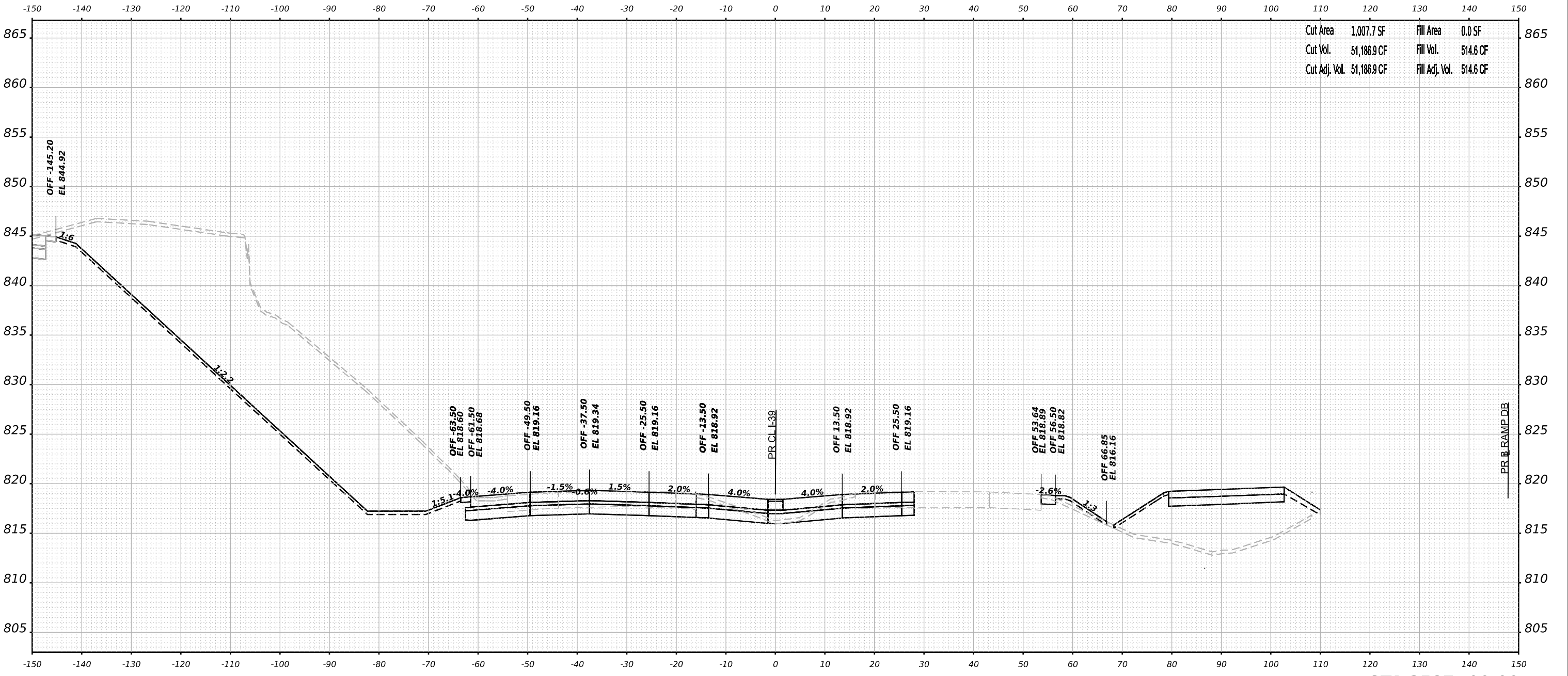
SCALE: N/A SHEET 27 OF 93 SHEETS STA. 2586+50.00 TO STA. 2586+50.00

F.A.I. RTE.	SECTION	COUNTY	TOTAL SHEETS	SHEET NO.
39	(201-3)K	WINNEBAGO	2192	1199
CONTRACT NO.				64B13
ILLINOIS FED. AID PROJECT				

FINAL SURVEY NO.	SURVEYED	DATE
NOTE BOOK	PLOTTED	BY
AREAS CHECKED	TEMPLATE	
	AREAS	
	CHECKED	

ORIGINAL SURVEY NO.	SURVEYED	DATE
NOTE BOOK	PLOTTED	BY
AREAS CHECKED	TEMPLATE	
	AREAS	
	CHECKED	

MODEL: P:\30_05_2587+00.00 (Sheet)
 FILE NAME: p:\30_05_2587+00.00 (Sheet)\Documents\708095108\001\Eng_Docs\Design\System_Interchange\Cross_Sections\2587+00.00-3B-Cross-Sections\2587+00.00-3B-Cross-Sections.dgn



STA 2587+00.00



USER NAME = tvogler	DESIGNED - T.VOGLER	REVISED -
	DRAWN - T.VOGLER	REVISED -
PLOT SCALE = 0.16666667 1/ in.	CHECKED - J.TARDY	REVISED -
PLOT DATE = 3/30/2023	DATE - 03/31/2023	REVISED -

STATE OF ILLINOIS
DEPARTMENT OF TRANSPORTATION

**CROSS SECTIONS
US 20 STAGE 3/3B**

SCALE: N/A SHEET 28 OF 93 SHEETS STA. 2587+00.00 TO STA. 2587+00.00

F.A.I. RTE. 39	SECTION (201-3)K	COUNTY WINNEBAGO	TOTAL SHEETS 2192	SHEET NO. 1200
			CONTRACT NO. 64B13	
ILLINOIS FED. AID PROJECT				